

IN THIS ISSUE

Rezoning Z-72-22: S Blount Street – December 5 Scheduled Hearing Unable to Proceed
Homeowner Rehabilitation Program
White Flag and Drop-in Shelter Operations - Update
Minority and Women-Owned Business Enterprise Disparity Study Update
Jaycee Park Recycling Center Closure
Limited Repair Program Contract
Master Planning Process - Kyle Drive Park and Neuse River Park - Status Update
Weekly Digest of Special Events

Council Follow Up Items

Randleigh Tract - Previous Planning Effort

Regular Council Meeting Tuesday, November 7 - Afternoon and Evening Sessions

Reminder that Council will meet next **Tuesday** in regularly scheduled sessions at **1:00 P.M.** and **7:00 P.M.** The agenda for the meeting was published on Thursday:

<https://go.boarddocs.com/nc/raleigh/Board.nsf/Public>

Please note there will be a **Closed Session** immediately following the afternoon session of the Council meeting.

Reminder: If there is an item you would like to have pulled from the consent agenda for discussion, please send an e-mail mayorstaff@raleighnc.gov by 11 A.M. on the day of the meeting.

INFORMATION:

Rezoning Z-72-22: S Blount Street – December 5 Scheduled Hearing Unable to Proceed

Staff Resources: Tania Tully, Planning and Development, 996-2674, tania.tully@raleighnc.gov

During the September 5 meeting, Council held open the public hearing for [Rezoning Z-72-22](#) to the December 5 City Council meeting to allow time for the applicant to pursue a Certificate of Appropriateness (COA). A COA application was filed and case [COA-0119-2023](#) was scheduled to be heard by the Raleigh

Historic Development Commission on October 26. The case was deferred without being heard. The next possible meeting date of the commission is December 14, 2023, which occurs after the scheduled Council public hearing date of December 5.

Staff has provided the applicant with guidance regarding the application to facilitate the hearing. Included with the *Update* materials is a staff memorandum containing additional information.

(Attachment)

Homeowner Rehabilitation Program

Staff Resources: Erika Brandt, Housing and Neighborhoods, 996-6975, erika.brandt@raleighnc.gov

In 2021, the Homeowner Rehabilitation Program switched from a continuously open application model to a time-limited application period to allow staff to better prioritize program resources to homeowners with the greatest need rather than operating on a first-come, first-served basis. The Program is designed to complete repairs to approximately 10 homes per year based on funding, contractor availability, and staff capacity.

On Monday, October 16, the three-week application period (closing on Friday, November 3) opened. For the first time, interested applicants are now able to apply through an [online portal](#), in addition to paper applications that may be downloaded from the [Homeowner Rehab](#) webpage or picked up from Chavis Community Center. Information regarding the opening of the application period was released by staff; the release was picked up and covered by multiple local news outlets including ABC11, CBS17 and WRAL, as well as local radio stations Foxy 107.1/104.3 and K104.7.

Midway through the second week of the application period, as of October 25, 132 applications are in progress in the online portal and 22 have been submitted. Another dozen paper applications have been submitted, and the first batch of more than 100 paper applications that were available for pick up at Chavis Community Center have all been taken. All told, more than 250 interested residents have submitted applications or are in the process of completing one.

These numbers show that demand for the program outpaces program capacity by at least 25x. Staff will prioritize applications to assist the most vulnerable eligible residents first. Applicants that cannot be assisted in this year's batch of homes will be referred and connected to other relevant programs or resources, including the Raleigh Home Revitalization Program and programs offered by other agencies such as Resources for Seniors, Independent Living, and Rebuilding Together of the Triangle.

(No attachment)

White Flag and Drop-in Shelter Operations - Update

Staff Resource: Evan Raleigh, City Manager's Office, 996-3070, evan.raleigh@raleighnc.gov

John Niffenegger, Housing and Neighborhoods, 996-6961, john.niffenegger@raleighnc.gov

November 1 marked the commencement of operations for the new Bryant Center under the management of Metropolitan Community Church. The center, located at 401 W. Cabarrus Street, will stay open every night through the end of March 2024 and will provide a safe place to sleep for those seeking warmth no matter the temperature. Funding to support center operations was provided by both Wake County and the City of Raleigh. The facility contains 150 beds and is staffed primarily by people with lived experiences of

homelessness. The shelter is low barrier, meaning there are no program requirements and allows anyone to access the overnight shelter exactly as they are. The facility will operate exclusively as an overnight shelter, opening at 7 p.m. each night and closing at 8 a.m. each morning. Oak City Cares will be providing daytime accommodations to individuals in need and the Salvation Army continues to offer assistance to families in need of shelter.

(No attachment)

Master Planning Process - Kyle Drive Park and Neuse River Park - Status Update

Staff Resource: Emma Liles, Raleigh Parks, 996-4871, emma.liles@raleighnc.gov

The 2022 Parks Bond includes funding for community engagement, master plan development, design and construction for the Neuse River Park ([12028 Old Falls of Neuse Road](#)) and Kyle Drive Park ([4700 Kyle Drive](#))

These projects will be using the Collaborate level of participation as defined in the International Association for Public Participation (IAP2) Spectrum, as outlined in the adopted City of Raleigh Public Participation Playbook. The Collaborate level of participation emphasizes the partnership between community members and the City, wherein a level of decision-making control is delegated to the community involved.

The collaborative partnership will be achieved through the establishment of Community Advisory Groups (CAG) with diverse members representing the local community and neighborhoods. CAG members will assist with the project planning process and bridge communication between the project teams and the public.

At the October 19 meeting of the Parks, Recreation and Greenway Advisory Board the meeting, the Parks Committee presented the recommended CAGs and the final CAG & Situation Assessments for each project were formally adopted.

(Attachment)

Minority and Women-Owned Business Enterprise Disparity Study Update

Staff Resource: Lekesha Shaw, Equity and Inclusion, 996-6958, lekesha.shaw@raleighnc.gov

As Council is aware, staff conducted a disparity study to aid the City in evaluating and improving the existing Minority and Women-Owned Business (MWBE) program and to undertake all necessary and affirmative steps to ensure that MWBE businesses are afforded opportunity to participate in the City's procurement processes. The [study was completed](#) and presented to City Council in April 2023. The first phase of implementation has begun, including a communications rollout. The rollout includes an [article on the city website](#), [project page](#), [FAQ page](#), and a [summary](#) of the study and study findings. The project page will be used to keep the community abreast of implementation of the study recommendations, which include the establishment of race and gender-conscious goals, associated policy changes, procurement system improvements, and enhancements to MWBE programming.

A future City Council presentation is planned for early 2024.

(No attachment)

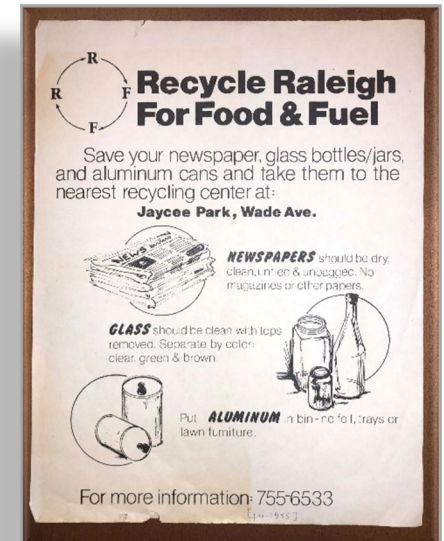
Jaycee Park Recycling Center Closure

Staff Resource: Stan Joseph, Solid Waste Services, 996-6941, stan.joseph@raleighnc.gov

In response to recent community inquiries regarding the closure of the unmanned Jaycee Park Recycling Center earlier this summer, Solid Waste Services (SWS), in collaboration with Parks, Recreation, and Cultural Resources (PRCR), prepared the following materials documenting the history of efforts made to mitigate illegal dumping, proposed solutions, and steps taken to communicate closure plans to residents. The materials highlighted alternative locations for bulk recycling, including the SWS Bulky and Special load curbside service, regular SWS curbside recycling service, and recycling opportunities at other Wake County Convenience Centers operated by Wake County government.

History

The Jaycee Park Recycling Center opened to the public in 1982 as a partnership between the City of Raleigh and managing partner, Wake Community Recycling (WCR). The effort was launched to help combat the rapid expansion of the Wilkes Grove landfill and provide residents with a communal location to take recyclable materials. The proceeds from collected raw materials were allocated to programs that benefited low-income residents. The location predated the City of Raleigh Solid Waste Services curbside recycling collection program, as well as implementation of the Wake County Convenience Centers. At right is an example of an informational flyer from that time period.




Illegal Dumping Concerns

The unstaffed Jaycee Park Recycling Center experienced frequent incidents of illegal dumping as early as 1986. These occurrences continued when the City assumed onsite management responsibilities in 1990 and have continued to occur until ultimate closing of the site this summer.

SWS staff and community members reported an increase in the frequency and volume of illegal dumping incidents at Jaycee Park since 2019. In addition to recyclables, waste debris from residential dwellings and local businesses was often found onsite. Frequently, the volume of debris required SWS staff to remove bulk loads before they could even access the recycling containers. Residents have voiced their concerns about illegal dumping to many city departments over the years. In addition to email and phone call complaints, SWS processed 50 work orders in 2021 and 76 work orders in 2022 for illegal dumping at Jaycee Park Recycling Center. These collection efforts were in addition to the department's regular collection efforts. Complaints persisted into 2023.

In response to these illegal dumping incidents, SWS increased the collection service of recyclable containers from two to four times a week. On occasion, SWS collected debris from this site multiple times a day as circumstances required it. Cleanup and maintenance efforts are not just limited to SWS efforts. As part of weekly park maintenance, PRCR staff routinely performed grounds clean-up and cleared debris from the disposal site driveway.



In 2019 staff from SWS, PRCR, and the Raleigh Police Department (RPD) began working together to implement the following measures to combat illegal dumping:

- **February 2021** PRCR staff installed wildlife cameras to monitor activity.
- RPD increased patrol and issued several warnings for illegal dumping.
- New signage was installed that was significant, clear, and stated the violation.
- **Apr. 2021 – July 2021** SWS installed temporary, portable cameras.

Despite these collaborative and comprehensive efforts, instances of illegal dumping persisted.

Jaycee Park Recycling Center Closure and Communication Efforts

The Jaycee Park Recycling Center has served Raleigh residents for over forty years. One of the first efforts to initiate community-wide recycling, the disposal site predates the biweekly curbside collection of recyclables by the City as well as and the 11 Wake County Convenience Centers that serve the community.

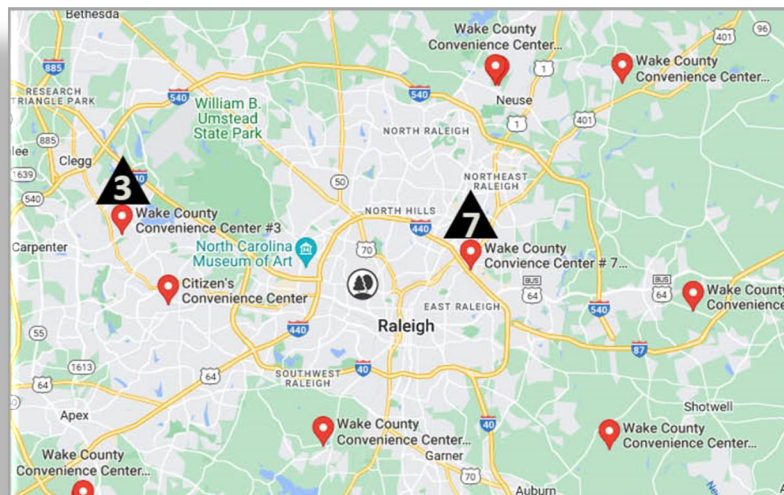
The frequent nature of the illegal dumping incidents at Jaycee Park requires partnering departments to allocate unplanned resources to address immediate, unsafe, and unhealthy conditions. With the availability of curbside SWS services and other community convenience centers, this location is not serving its intended



purpose. It has been detrimental to the city's efforts to maintain a safe, vibrant, and healthy community and park environment.

Due to these persistent issues, SWS closed the Jaycee Park Recycling Center effective June 30, 2023. Staff posted placards at the site for over 60 days to inform the community and redirect recycling efforts to established curbside collection services. A handout was available for visitors to Jaycee Park which contained pertinent closure information. The city website was updated with educational information to provide residents with alternatives for disposal of their recyclables including links to the eleven available Wake County Convenience Centers designed to assist in the disposal of unwanted debris and recyclables. Wake County Convenience Centers #3 (266 Aviation Parkway) and #7 (9024 Deponie Drive) are less than 12 miles from Jaycee Park. In addition to cardboard and mixed recycling items, these Centers also accept clothing, scrap metals, mattresses, and household construction debris.

A full description of Wake County Convenience Center locations and accepted items are available at the following link: <https://www.wake.gov/departments-government/waste-recycling/facilities/convenience-centers>. In addition to the Wake County Convenience Centers, recycling drop-off remains available at the SWS Yard Waste Center (900 N. New Hope Rd) for Raleigh residents and small businesses to drop off recyclable materials for free.



Wake County Convenience Centers, (3 & 7), proximity to Jaycee Park

With the recycling center secured and signage in place to keep residents informed, PRCR continues to evaluate the space resulting from the closure and will repurpose it to meet the recreational, environmental, and leisure needs of the area.

(No attachment)

Limited Repair Program Contract

Staff Resource: Erika Brandt, Housing and Neighborhoods, 996-6975, erika.brandt@raleighnc.gov

In May 2022, the Housing and Neighborhoods Department entered into a contract with Resources for Seniors, Inc., a local nonprofit agency, to administer the [Limited Repair Program](#). The contract covered a three-year period from 2022 through June 30, 2025, and included a total contract amount not to exceed

\$1,777,020 in federal CDBG funds to provide repairs to up to 105 homes over the course of the three-year contract term.

Since entering into this contract, Resources for Seniors has experienced staffing constraints that have impacted the ability to meet contract expectations and successfully administer the Limited Repair Program. The annual target for the program and contract is to assist 35 households per year; as of August 2023 (more than one year into the contract) only one (1) household had been served. Housing and Neighborhoods staff has discussed and mutually agreed with Resources for Seniors that they do not have the capacity to continue as program administrator. As such, the City will be amending the existing contract with Resources for Seniors to reduce the term of the contract to end January 31, 2024 (which will give Resources for Seniors enough time to finish out three repair projects currently underway), and to reduce the amount of funding to an amount not to exceed \$125,000 (to pay for those three projects underway, as well as three recently completed projects).

At the same time, staff posted a new Request for Proposals (RFP) October 31 to solicit a new program administrator for the Limited Repair program. Staff intend to review proposals and select a new program administrator prior to the end of the calendar year, so that the new administrator will be under contract in advance of the expiration of the contract with Resources for Seniors. Resources for Seniors will also provide the waitlist of applicants to the new program administrator to ensure as much continuity of services as possible.

(No attachment)

Weekly Digest of Special Events

Staff Resource: Sarah Heinsohn, Office of Special Events, 996-2200, sarah.heinsohn@raleighnc.gov

Included with the *Update* materials is the special events digest for the upcoming week.

(Attachment)

Council Member Follow Up Items

General Follow Up

Randleigh Tract - Previous Planning Effort

Staff Resource: Tansy Hayward, City Manager's Office, 996-3070, tansy.hayward@raleighnc.gov

Council will note that proposed changes to the Interlocal Agreement (ILA) between the City and Wake County regarding the Randleigh Tract, a site co-owned by the City of Raleigh and Wake County and located at 3211 Auburn Knightdale Road is an item on the November 7 meeting agenda. During the previous discussion on June 20, a Council member requested information about a prior study identifying potential opportunities to advance Environmental Education on the site. That prior study (from January 2010) can be accessed at the following link: [REEC Final Report](#).

There are no current plans or funding for an Environmental Education Center, but the ILA amendments do not preclude future opportunities as portions of the site are still unallocated and there is not a specific design for the Fire Training Facility. Opportunities to collaborate on future environmental education objectives, should they become priorities for either the City or Wake County, could likely be accommodated.

(No attachment)

To	Marchell Adams-David, City Manager
Thru	Patrick O. Young, AICP, Director
From	Robert Tate, Planner Tania Tully, Planning Supervisor
Department	Planning and Development
Date	November 1, 2023
Subject	Prince Hall Rezoning and COA Cases 423 S. Blount St. – COA-0119-2023 and REZN-0072-2023

Summary

At its September 5, 2023 meeting, City Council held open the public hearing for [REZN-0072-2023](#) until December 5, 2023 to allow time for the applicant to pursue a Certificate of Appropriateness. A Certificate of Appropriateness application was filed and case [COA-0119-2023](#) was scheduled to be heard by the Raleigh Historic Development Commission’s COA Committee. Prior to being heard, the case was deferred. The next possible meeting date is December 14, 2023. Staff has provided the applicant with guidance regarding the application to facilitate the hearing.

Details

A rezoning application for 423 S. Blount St. was submitted to Planning and Development on September 19, 2022. The request is to rezone approximately 0.13 acres from DX-3-UG w/HOD-G to DX-12-UG-CU. The request would remove the Prince Hall General Historic Overlay District (HOD-G) and increase the allowable building height by nine stories. The public hearing for REZN-0072-2022 was opened by City Council on September 5, 2023 and continued to December 5, 2023. At the time, the applicant indicated a desire to pursue a Certificate of Appropriateness (COA). This decision was made by the applicant as an effort to explore all available options that would retain 423 S. Blount St. inside of the Prince Hall General Historic Overlay District (HOD-G).

A Certificate of Appropriateness (COA) application was filed September 14, 2023 and scheduled for the October 26, 2023 meeting of the Raleigh Historic Development Commission’s COA Committee ([application](#), [staff report](#)). The case was deferred without being heard. The next possible meeting date is December 14, 2023. The initial COA request was for a 16 story building, a height which would exceed the 12-story rezoning. The applicant has been advised that they should revise the COA request to be

consistent with the pending rezoning request. Revised COA application materials must be received from the applicant by November 13, 2023 in order to be considered for inclusion on the December 14 agenda.

The public hearing for the rezoning request for Z-72-22 423 S. Blount Street will need to be continued past December 5 to allow resolution of the COA application before Council action on the rezoning request. Should the COA application be resolved during the December 14 meeting, legal requirements mean that the COA will not be final until January 25.

To	Marchell Adams-David, City Manager
Thru	Stephen C. Bentley, Director
From	Emma Liles, Capital Project Manager
Department	Parks, Recreation and Cultural Resources
Date	November 3, 2023
Subject	Update for Kyle Drive Park & Neuse River Park Master Planning

The 2022 Parks Bond includes funding for community engagement, master plan development, design and construction for Neuse River Park ([12028 Old Falls of Neuse Rd.](#)) and Kyle Drive Park ([4700 Kyle Dr.](#))

These projects will be using the Collaborate level of participation as defined in the International Association for Public Participation (IAP2) Spectrum, as outlined in the City of Raleigh Public Participation Playbook. The Collaborate level of participation emphasizes the partnership between community members and the City of Raleigh, wherein a level of decision-making control is delegated to the community involved.

The collaborative partnership will be achieved through the establishment of Community Advisory Groups (CAG) with diverse members representing their communities and/or neighborhoods. The CAG members will assist with the project planning process and bridge communication between the project teams and the general public.

CAG Recruitment Communication Strategies

The call for CAG membership was advertised through in-person and multi-media communication methods.

Neuse River Park:

Digital:

- Project websites at [raleighnc.gov](#) and [publicinput.com](#)
- Social Media announcements
- Raleigh Parks weekly digital newsletter
- Mass email outreach to residents of 27614 and 27615 zip codes (based on previous participation on [publicinput.com](#))
- Email outreach to identified community stakeholders

Print & In-Person:

- Signs at the park site and adjacent street intersections (in English and Spanish)
- Posters at nearby parks, including Forest Ridge Park, Annie Louise Wilkerson MD Nature Preserve Park, and Abbotts Creek Park (in English and Spanish)
- Posters at Northeast Regional Library, a Wake County Public Library (in English and Spanish)
- Presentation at the June North Citizen Advisory Council (NCAC)
- Meeting with NCAC and area residents hosted by Council Member Patton

Kyle Drive Park:

Digital:

- Project websites at raleighnc.gov and publicinput.com
- Social Media announcements
- Raleigh Parks weekly digital newsletter
- Mass email outreach to residents of 27616 zip code (based on previous participation on publicinput.com)
- Email outreach to identified community stakeholders

Print:

- Signs at the park site and adjacent street intersections (in English and Spanish)
- Posters at nearby parks, including Marsh Creek Park and Green Road Park (in English and Spanish)

CAG Recruitment Selection Process

The Community Advisory Group Interest Form was open from May 26, 2023, through July 31, 2023. Individuals who were considered for membership were also asked to complete a short follow-up questionnaire.

At the July 20, 2023, Parks, Recreation and Greenway Advisory Board meeting, Parks staff presented each project's draft Situation Assessments, an analysis of the local context around a project, to help Raleigh Parks staff determine the best way to effectively engage the community in a collaborative process.

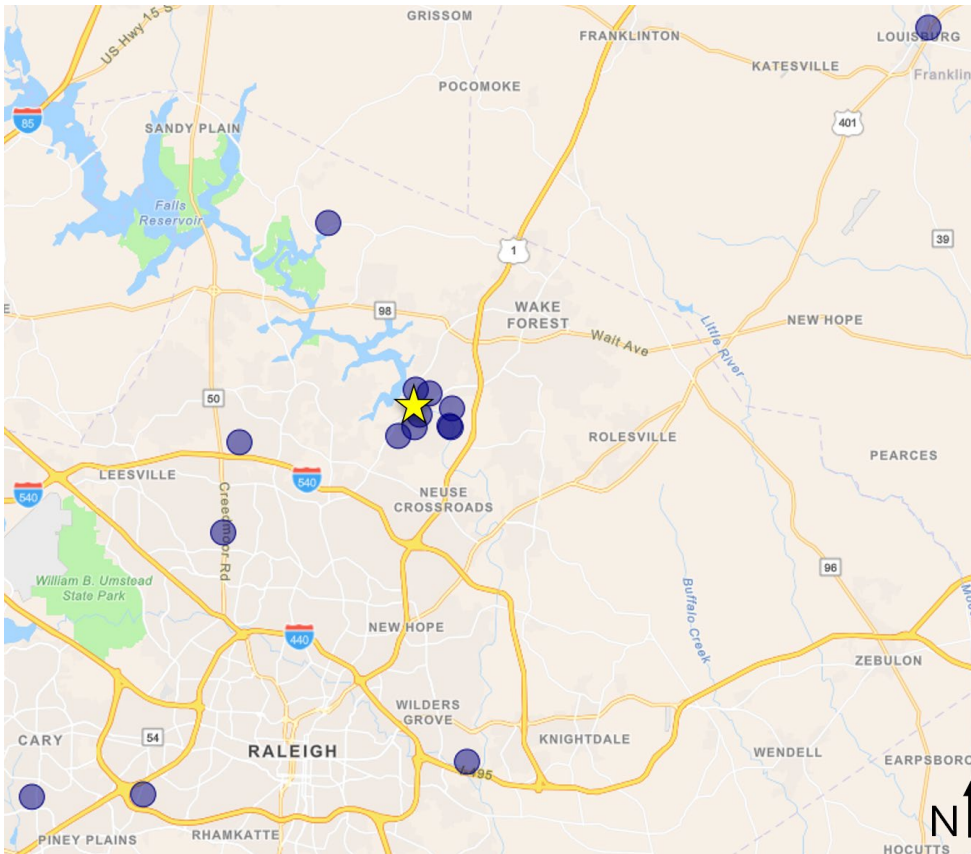
The Parks Committee met in September 2023 to establish target demographic and stakeholder thresholds for each project's CAG. It was decided since Kyle Drive Park will be a neighborhood park, that demographics of the CAG should best match the demographics within a 5-minute drive of the park. The Neuse River Park will be a regional park so demographics of the CAG should best match the demographics of the whole city. Parks Committee also set stakeholder targets for Neuse River Park including three categories: special interest groups, immediate community, and the broader community. Between the September and October meetings, the Parks Committee reviewed the 100 CAG applications for Neuse River Park and the 25 CAG applications for Kyle Drive Park and chose their top ten nominees for each project. At the October 2023 Parks Committee discussed and finalized the recommended CAGs for both projects.

At the October 19, 2023 Parks, Recreation and Greenway Advisory Board meeting, the Parks Committee presented the recommended CAGs and the final CAG & Situation Assessments for each project were formally adopted.

CAG Rosters & Maps

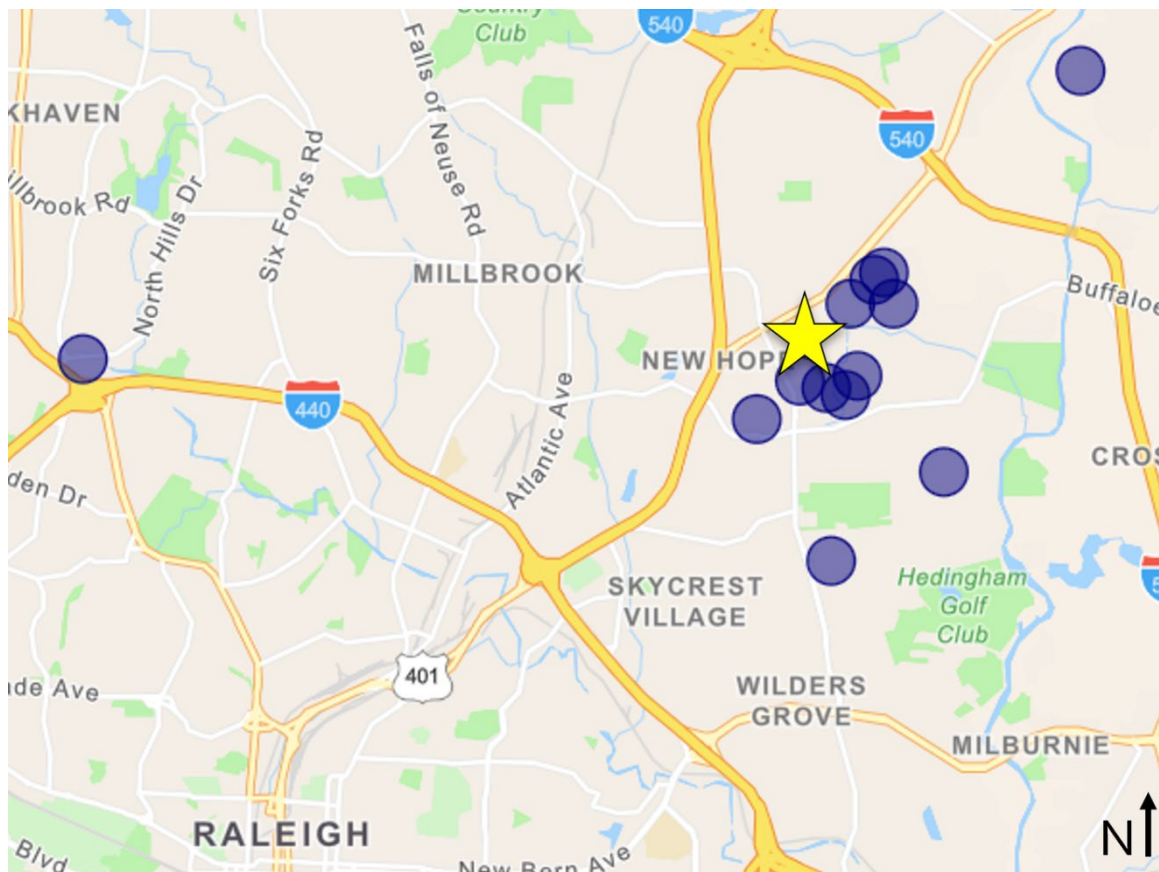
Neuse River Park

1. Alicia Hall
2. CE 'Dallas' Hoffman
3. Craig Foster
4. Heidi Cowley
5. Kendra Williams
6. Kuanyu Chen
7. Leigh Ann Hammerbacher
8. Matty Lazo-Chadderton
9. Michelle Tomlinson
10. Norma Marti
11. Robert Parker
12. Sara Buttine Parsatoon
13. Scott Greenman
14. Shaneka Thurman Griffin
15. Thomas Walencik
16. CAG member to be finalized by PRGAB
17. Beverly Clark – PRGAB Representative
18. Hugh Fuller – PRGAB Representative



Kyle Drive Park

1. Adam Schreiner
2. Alexis Arterberry
3. Bekah Torcasso Sanchez
4. Crystal Scarborough
5. Debora Thomas
6. Hezekiah Goodson Jr.
7. Jacquie Jones
8. Jeannette Arrowood
9. Melissa Deann Forde
10. Michael Wentz
11. Mikaela Rojas
12. Mysti Stewart
13. Peter Giambattista
14. Rebecca Burmester
15. Sherry Stephen
16. Carol Ashcraft – PRGAB Representative
17. Hugh Fuller – PRGAB Representative



Future Engagement

The projects will include three series of public engagement periods:

- **Initial Input:** We will work with the community to establish a shared understanding of the site & context, explore needs & priorities, and develop a Vision & Goals that will guide future phases of master plan development.
- **Draft Alternatives:** Based on community feedback during the Initial Input phase, we will develop several alternative concepts for how the park could be developed. Community engagement will focus on exploring the pros & cons of each alternative, helping us to move toward a final concept.
- **Draft Concept Plan:** Building on the insights gained from the previous phases, we will synthesize community feedback to craft a preliminary vision of the park's future. This Draft Concept Plan will reflect the priorities, preferences, and aspirations voiced by the community, weaving together the strengths of the Alternative Concepts. Following this phase, we will carefully refine and integrate the community's input to create a final, well-rounded concept plan that balances and aligns with the needs and desires expressed by the community.

Public engagement periods will include:

- Community Advisory Group Meeting – present draft plans for feedback + support before upcoming community engagement, and report back on results from previous community engagement activities
- Survey – generally open for two to four weeks, available online and hard copies available at nearby community centers, as well as other distribution methods to be determined by the Community Advisory Group
- Pop-Up Outreach – used as a direct way to engage people where they already are, using a table at an existing community event to provide information on the project
- Public Workshops- used to allow participants to work on an interactive exercise or activity to develop ideas and input
- Focus Groups (Neuse River Park only) – facilitated group interviews with a small group of individuals selected to represent either a stakeholder perspective or the diversity within a given community used to gather information and discuss a particular issue (e.g. in-stream construction)

Estimated Project Timeline

Neuse River Park:

Initial Input Public Engagement Phase	October – November 2023
Design Alternatives Public Engagement Phase	March 2024
Draft Concept Plan Public Engagement Phase	May – September 2024
Draft Master Plan Approval Process (PRGAB & City Council)	October 2024 – January 2025

Kyle Drive Park:

Initial Input Public Engagement Phase	October – November 2023
Design Alternatives Public Engagement Phase	February 2024
Draft Concept Plan Public Engagement Phase	July 2024
Draft Master Plan Approval Process (PRGAB & City Council)	September – December 2024

Links

Neuse River Park

- [Project Website](#)
- [Engagement Portal](#)
- [Boarddocs Materials](#)

Kyle Drive Park

- [Project Website](#)
- [Engagement Portal](#)
- [Boarddocs Materials](#)

Weekly Events Digest

Friday, November 3 – Thursday, November 9

City of Raleigh Office of Special Events
specialevents@raleighnc.gov | 919-996-2200 | raleighnc.gov/special-events-office

Permitted Special Events

[Commerce Place\(making\)](#)

Commerce Place

Friday, November 3

Event Time: 3:00pm - 9:00pm

Associated Road Closures: Commerce Place between W. Martin Street and W. Davie Street will be closed from 12:00pm until 11:00pm.

[7th Annual Día De Los Muertos](#)

Fayetteville Street

Friday, November 3

Event Time: 6:00pm - 9:00pm

Associated Road Closures: Fayetteville Street between Hargett Street and Martin Street will be closed from 3:00pm until 11:00pm.

[First Friday at the Times](#)

Hargett Street

Friday, November 3

Event Time: 7:00pm - 11:00pm

Associated Road Closures: Hargett Street between Fayetteville Street and Wilmington Street will be closed from 6:00pm until 11:59pm.

[Moving Day NC Triangle](#)

Dorothea Dix Park

Saturday, November 4

Event Time: 10:00am - 1:00pm

Associated Road Closures: Roads will be closed from 10:00am until 10:45am for the following route: Start in the Kirby parking lot; Right onto Umstead Drive; Right onto Dawkins Drive; Continue to the Kirby parking lot to finish.

[NC Veterans Ceremony](#)

State Capitol Grounds & Edenton Street

Saturday, November 4

Event Time: 11:00am - 12:00pm

Associated Road Closures: Edenton Street between N. Salisbury Street and N. Wilmington Street will be closed from 10:30am until 12:00pm.

[City of Oaks Marathon](#)

Downtown, Hillsborough Street, & Greenways

Sunday, November 5

Event Time: 7:00am - 1:00pm

Associated Road Closures: West Street between North Street and Johnson Street will be closed from 3:00am until 3:00pm, and Glenwood Avenue between Peace Street and Jones Street will be closed from 3:00am until 7:30am.

Roads across downtown and the Hillsborough Street area will be heavily impacted by the race routes. Roads will be closed from 6:45am until 1:00pm for the Marathon, Half Marathon, 10K, and 5K, and will open on a rolling basis as runners clear. House Creek Trail, Reedy Creek Trail, and Mine Creek Trail will also be used during this time. Note that all cross-streets at least one block in each direction will be detoured. For more detailed information, view [route maps](#) and a [list of road closures and estimated close and open times](#).

[Pickleball in the Plaza](#)

City Plaza

Through Thursday, November 30

Event Times: 9:00am - 9:00pm daily

Associated Road Closures: No roads will be closed for the event. The off-street, westside portion of City Plaza behind Shish Kabob will be used until 5:00pm on 11-30-23.

Other Upcoming Events

[First Friday Raleigh](#)

Friday, November 3

Downtown Raleigh

[First Friday Market & Movie: Coco](#)

Friday, November 3

Moore Square

[Lil Uzi Vert](#)

Friday, November 3

PNC Arena

[All Mozart](#)

Friday, November 3 & Saturday, November 4

Meymandi Concert Hall

[Paw Patrol Live! The Great Pirate Adventure](#)

Friday, November 3 – Sunday, November 5

Memorial Auditorium

[Fall Arts Fair](#)

Saturday, November 4

Fred Fletcher Park

[Raleigh Dance Theatre – Storybook Tales](#)

Saturday, November 4

Fletcher Opera Theater

[Bizarre Bazaar](#)

Saturday, November 4

John Chavis Memorial Park

[Raleigh Police Hiring Event](#)

Saturday, November 4

Law Enforcement Training Center

[Magic & Mischief, a Wizard's Market](#)

Sunday, November 5

Fred Fletcher Park

[The Citadel vs. NC State](#)

Monday, November 6

PNC Arena

[GIS Day 2023](#)

Tuesday, November 7

Raleigh Union Station

Weekly Events Digest

Friday, November 3 – Thursday, November 9

City of Raleigh Office of Special Events
specialevents@raleighnc.gov | 919-996-2200 | raleighnc.gov/special-events-office

[Buffalo Sabres vs. Carolina Hurricanes](#)

Tuesday, November 7
PNC Arena

[Opioid Overdose Prevention Training](#)

Tuesday, November 7
Marsh Creek Park

[2023 Connected Triangle+ Summit](#)

Thursday, November 9
Raleigh Convention Center

[Eagles](#)

Thursday, November 9
PNC Arena

Public Resources

[Pilot Text Alert Program](#): Sometimes spontaneous events happen downtown and in other areas that could affect local businesses. If you'd like to receive notifications when those events happen, including unpermitted ones, sign up for text alerts.

[Event Feedback Form](#): Tell us what you think about Raleigh events! We welcome feedback and encourage you to provide comments or concerns about any events regulated by the Office of Special Events. We will use this helpful information in future planning.

[Road Closure and Road Race Map](#): A resource providing current information on street closures in Raleigh.

[Online Events Calendar](#): View all currently scheduled events that impact city streets, public plazas, and Dorothea Dix Park.