BRIGHTON ROAD
SIDEWALK IMPROVEMENT PROJECT
PUBLIC MEETING MAP - MONTH DAY, YEAR

CITY OF RALEIGH
ENGINEERING SERVICES DEPARTMENT

LEGEND

- PROPOSED SIDEWALK AND RAMPS
- PROPOSED STRUCTURES, ISLAND, DRIVEWAYS, AND CURB AND GUTTER
- PROPOSED PAVEMENT
- PROPOSED GRAVEL
- EXISTING SIDEWALK TO BE REMOVED
- EXISTING RIGHT OF WAY
- EXISTING EASEMENTS
- PROPOSED TEMPORARY CONSTRUCTION EASEMENT
- PROPOSED TEMPORARY DRIVEWAY EASEMENT

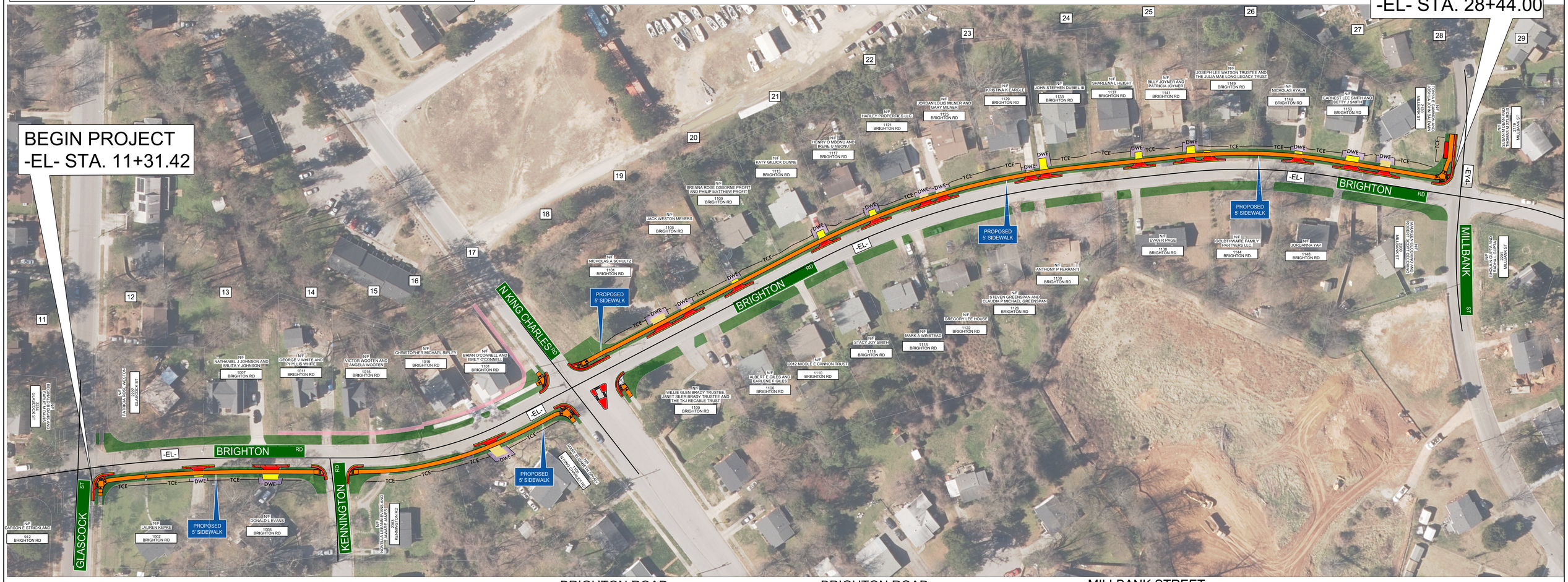

BRIGHTON ROAD
TYPICAL SIDEWALK SECTION
(NOT TO SCALE)

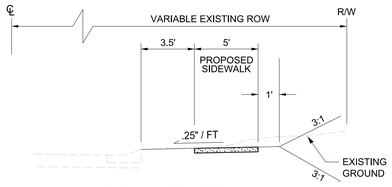

TYPICAL SECTION
-EL- STA. 11+31.42 TO STA. 17+22.81

BRIGHTON ROAD
TYPICAL SIDEWALK SECTION
(NOT TO SCALE)

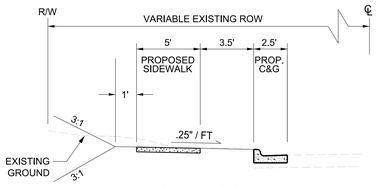

TYPICAL SECTION
-EL- STA. 17+37.87 TO STA. 17+87.85

BRIGHTON ROAD
TYPICAL SIDEWALK SECTION
(NOT TO SCALE)

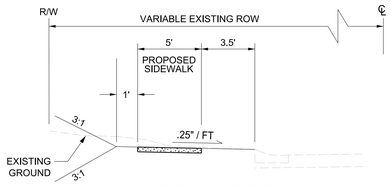

TYPICAL SECTION
-EL- STA. 17+37.87 TO STA. 17+87.85

MILLBANK STREET
TYPICAL SIDEWALK SECTION
(NOT TO SCALE)

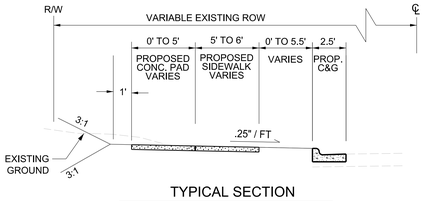

TYPICAL SECTION
-EY_4- STA. 10+79.18 TO STA. 11+28.00

40 20 0 40 80
GRAPHIC SCALE 1"=40'