
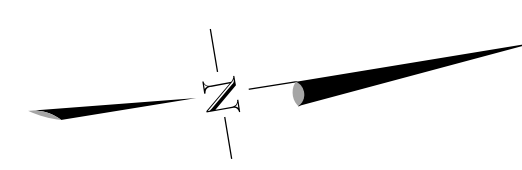
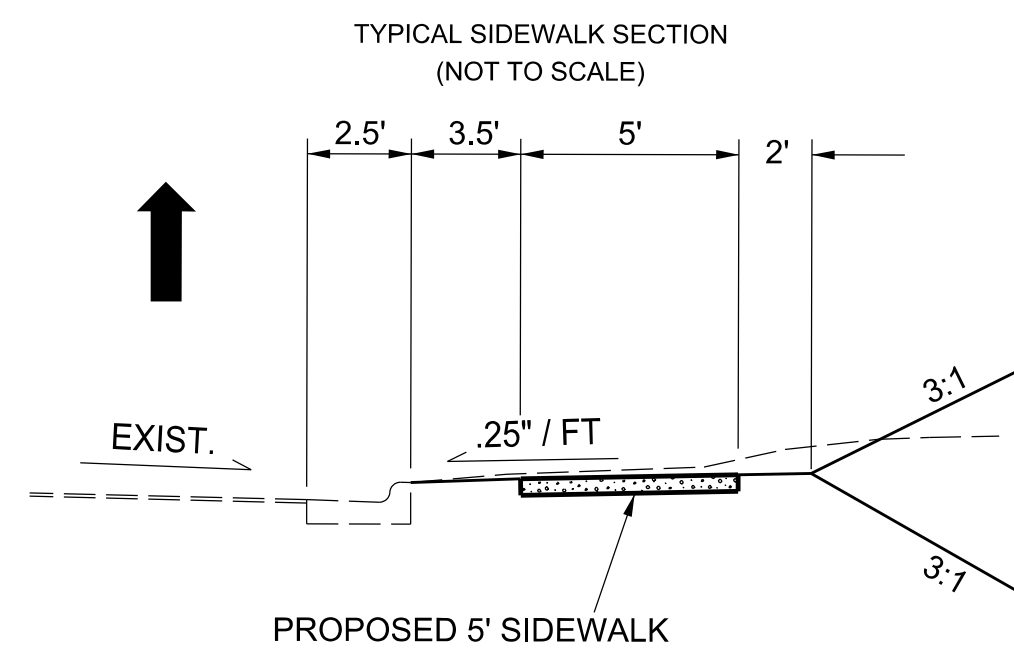


VICINITY MAP (NOT TO SCALE)



SIDEWALK  
PETITION SW 2019-04

ANN STREET  
FROM MILLS ST  
TO YOUNG STREET

DATE: FEBRUARY, 2019

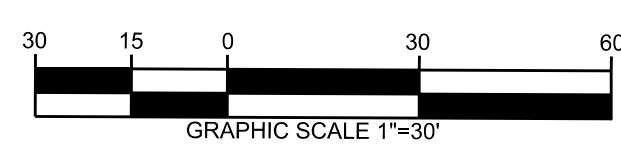
CADD TECH: WDP

CHECKED BY:

REVISIONS

NO.	DATE

- NOTE:
1. THIS MAP IS AN APPROXIMATION OF PROPOSED IMPROVEMENTS.
  2. THIS MAP IS NOT INTENDED TO BE USED FOR DESIGN. SIDEWALK WIDTH AND ALIGNMENTS MAY BE ADJUSTED DURING FINAL DESIGN TO AVOID MAJOR IMPACTS IN CERTAIN AREAS AS DETERMINED BY CITY ENGINEERING STAFF.
  3. ADDITIONAL EASEMENTS MAY BE NEEDED IN ORDER TO INSTALL THE IMPROVEMENTS AS PROPOSED.
  4. PLANIMETRICS ARE PER WAKE COUNTY GIS INFORMATION, NOT EXACT AND NOT FIELD VERIFIED.



LEGEND

RIGHT OF WAY	---
PROPERTY LINE	---
EXISTING PAVEMENT	---
EXISTING CURB & GUTTER	---
PROPOSED CURB & GUTTER AND SIDEWALK IMPROVEMENTS	---

SCALES  
HSCALE 1" = 30'  
VSCALE N/A  
SHEET NO.

**PET1**