PRELIMINARY PLANS
DO NOT USE FOR CONSTRUCTION
INCOMPLETE PLANS
DO NOT USE FOR R/W ACQUISITION

ATLANTIC AVENUE WIDENING PROJECT
ES 2021-XX
MAY 20, 2020
CITY OF RALEIGH
FROM HIGHWOODS BOULEVARD
TO NEW HOPE CHURCH ROAD

Raleigh

AECOM

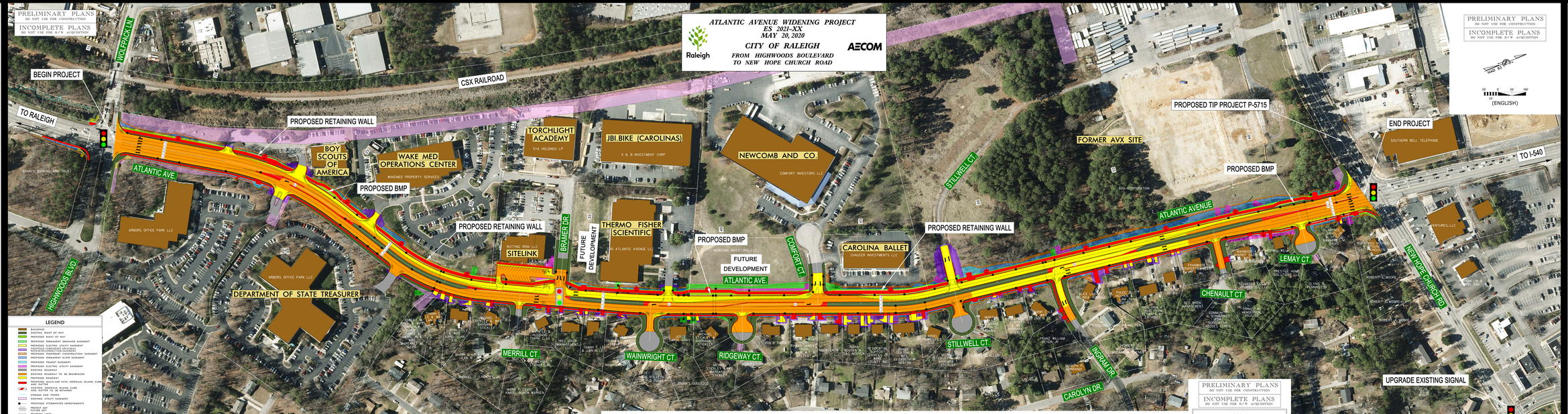

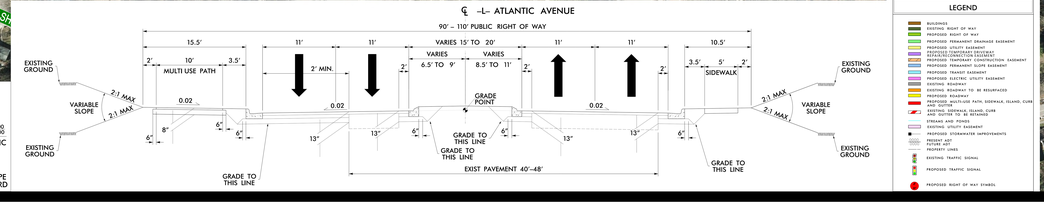

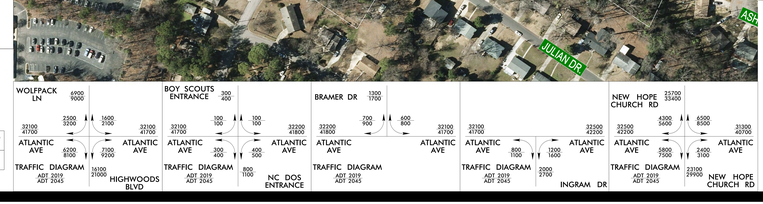

LEGEND

- BUILDINGS
- EXISTING RIGHT OF WAY
- PROPOSED RIGHT OF WAY
- PROPOSED PERMANENT DRAINAGE EASEMENT
- PROPOSED UTILITY EASEMENT
- PROPOSED TEMPORARY DRIVEWAY EASEMENT/CONNECTION EASEMENT
- PROPOSED TEMPORARY CONSTRUCTION EASEMENT
- PROPOSED PERMANENT SLOPE EASEMENT
- PROPOSED TRANSIT EASEMENT
- PROPOSED ELECTRIC UTILITY EASEMENT
- EXISTING ROADWAY
- EXISTING ROADWAY TO BE RESURFACED
- PROPOSED ROADWAY
- PROPOSED MULTI-USE PATH, SIDEWALK, ISLAND, CURB AND GUTTER
- EXISTING SIDEWALK, ISLAND, CURB AND GUTTER TO BE RETAINED
- STREAMS AND PONDS
- EXISTING UTILITY EASEMENT
- PROPOSED STORMWATER IMPROVEMENTS
- FRIGHAT ART
- FUTURE ART
- PROPERTY LINES
- EXISTING TRAFFIC SIGNAL
- PROPOSED TRAFFIC SIGNAL
- PROPOSED RIGHT OF WAY SYMBOL

NAD 83
50' 50' 100'
(ENGLISH)

PRELIMINARY PLANS
DO NOT USE FOR CONSTRUCTION
INCOMPLETE PLANS
DO NOT USE FOR R/W ACQUISITION

LEGEND
BUILDINGS
EXISTING RIGHT OF WAY
PROPOSED RIGHT OF WAY
PROPOSED PERMANENT DRAINAGE EASEMENT
PROPOSED UTILITY EASEMENT
PROPOSED TEMPORARY DRIVEWAY EASEMENT/CONNECTION EASEMENT
PROPOSED TEMPORARY CONSTRUCTION EASEMENT
PROPOSED PERMANENT SLOPE EASEMENT
PROPOSED TRANSIT EASEMENT
PROPOSED ELECTRIC UTILITY EASEMENT
EXISTING ROADWAY
EXISTING ROADWAY TO BE RESURFACED
PROPOSED ROADWAY
PROPOSED MULTI-USE PATH, SIDEWALK, ISLAND, CURB AND GUTTER
EXISTING SIDEWALK, ISLAND, CURB AND GUTTER TO BE RETAINED
STREAMS AND PONDS
EXISTING UTILITY EASEMENT
PROPOSED STORMWATER IMPROVEMENTS
FRIGHAT ART
FUTURE ART
PROPERTY LINES
EXISTING TRAFFIC SIGNAL
PROPOSED TRAFFIC SIGNAL
PROPOSED RIGHT OF WAY SYMBOL

ATLANTIC AVENUE WIDENING PROJECT
ES 2021-XX
MAY 20, 2020
CITY OF RALEIGH
FROM HIGHWOODS BOULEVARD
TO NEW HOPE CHURCH ROAD
Raleigh
AECOM