

CITY OF RALEIGH
25% PUBLIC MEETING MAP
BLOUNT-PERSON STREETS
TWO-WAY CONVERSION
NORTH END OPTIONS

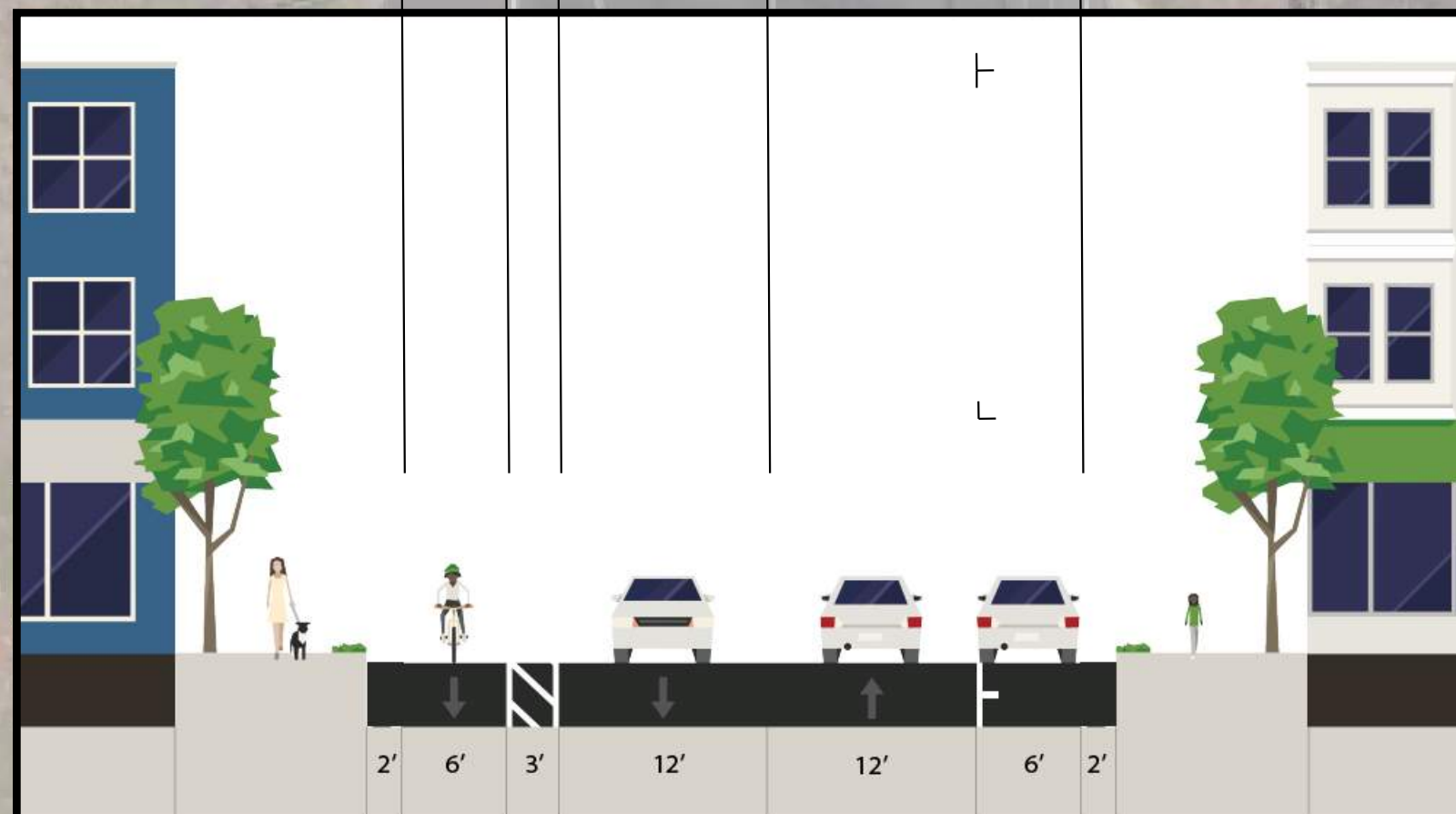
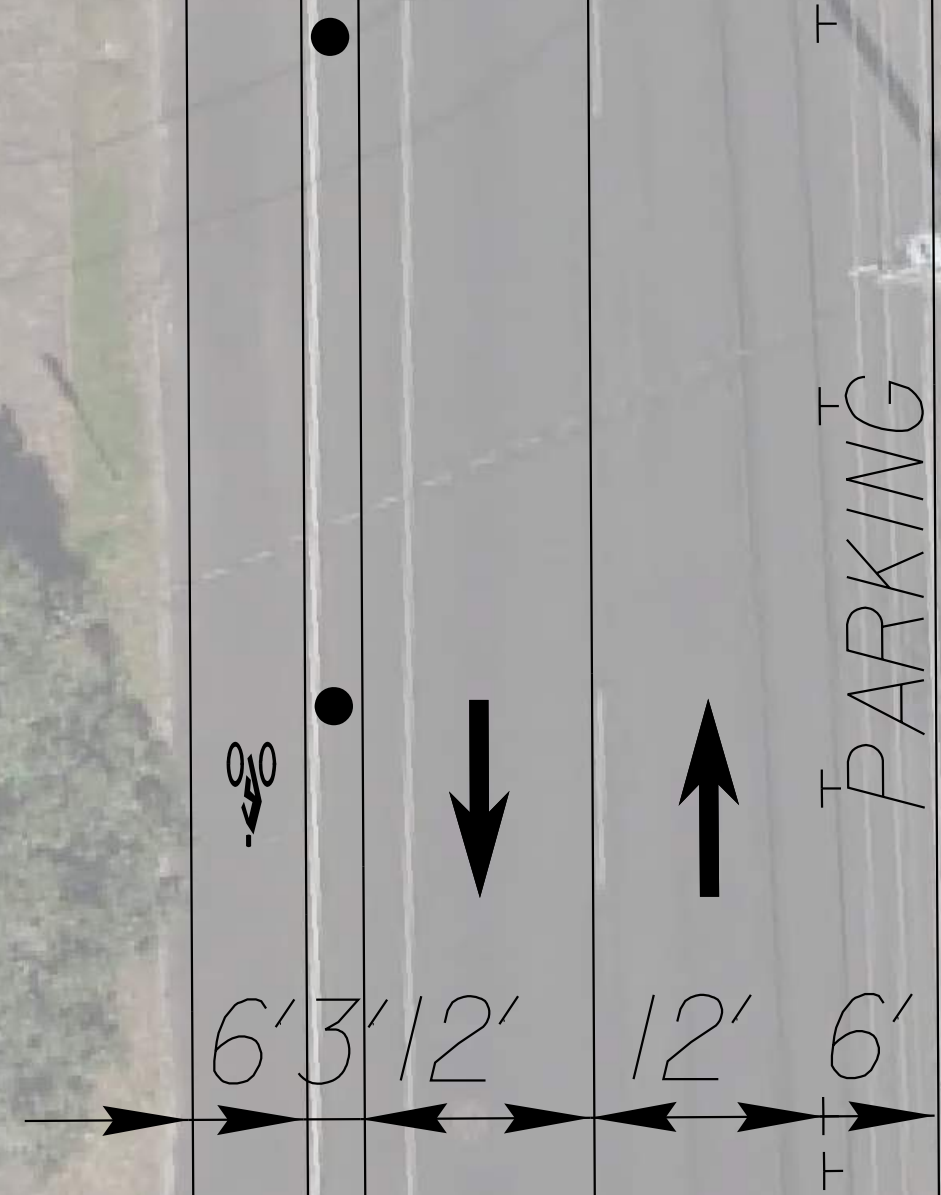
BLOUNT/PERSON
2/WAY CONVERSION

Kimley»Horn
© 2021

AERIAL PHOTO DATED APRIL 2020

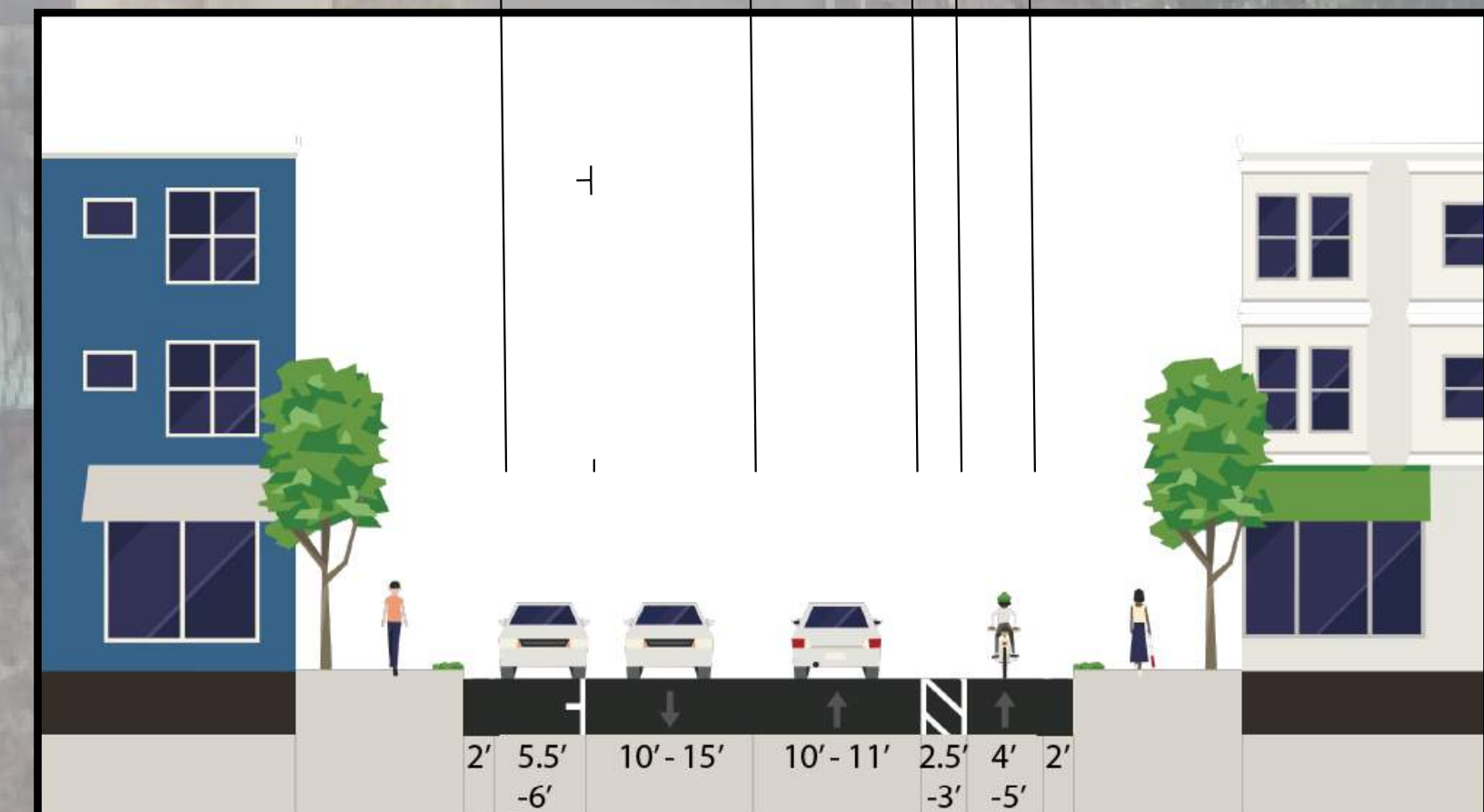
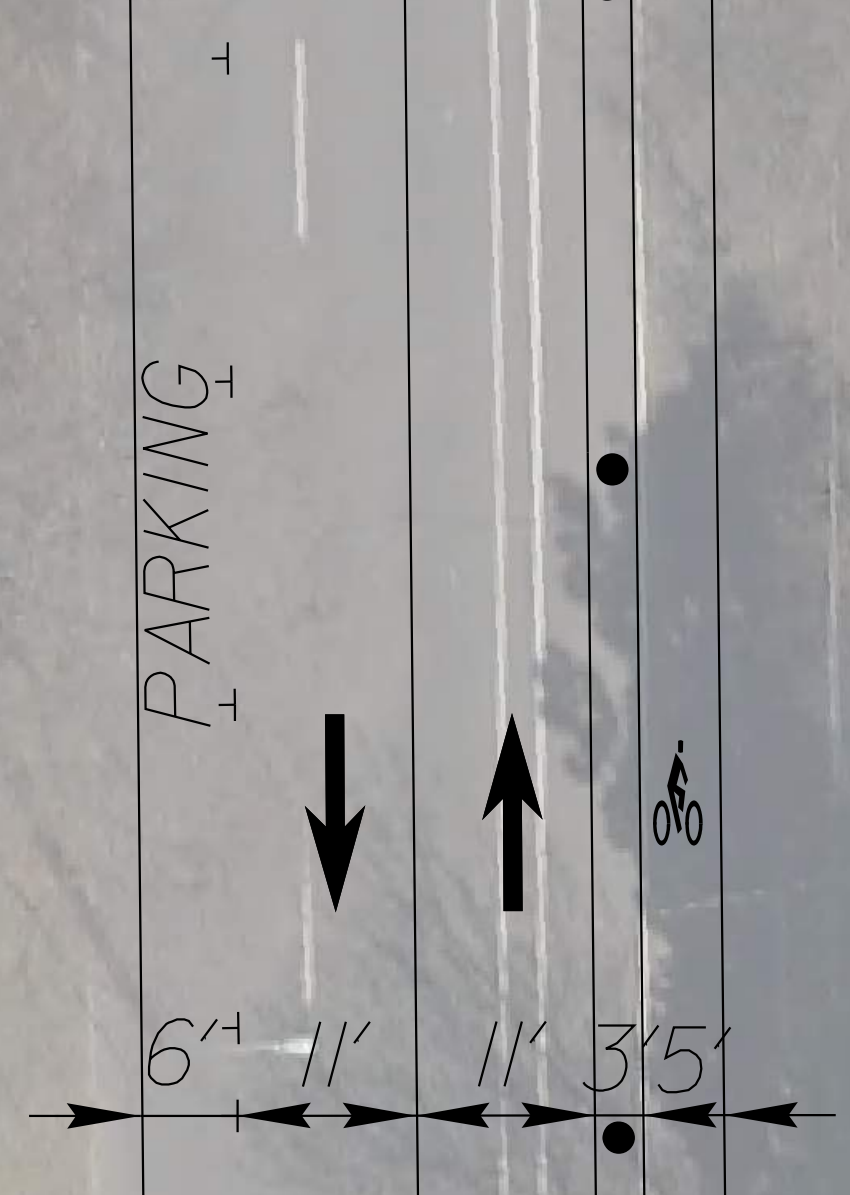

AUGUST 2021

OPTION 2
TRADITIONAL BUFFERED BIKE LANE



N BLOUNT ST (SR 3670)

AVERAGE PARKING IMPACT/BLOCK: -11.0 SPOTS



N PERSON ST (SR 2026)

AVERAGE PARKING IMPACT/BLOCK: -0.3 SPOTS