

**CITY OF RALEIGH**  
**25% PUBLIC MEETING MAP**  
**BLOUNT-PERSON STREETS**  
**TWO-WAY CONVERSION**  
 NORTH END OPTIONS

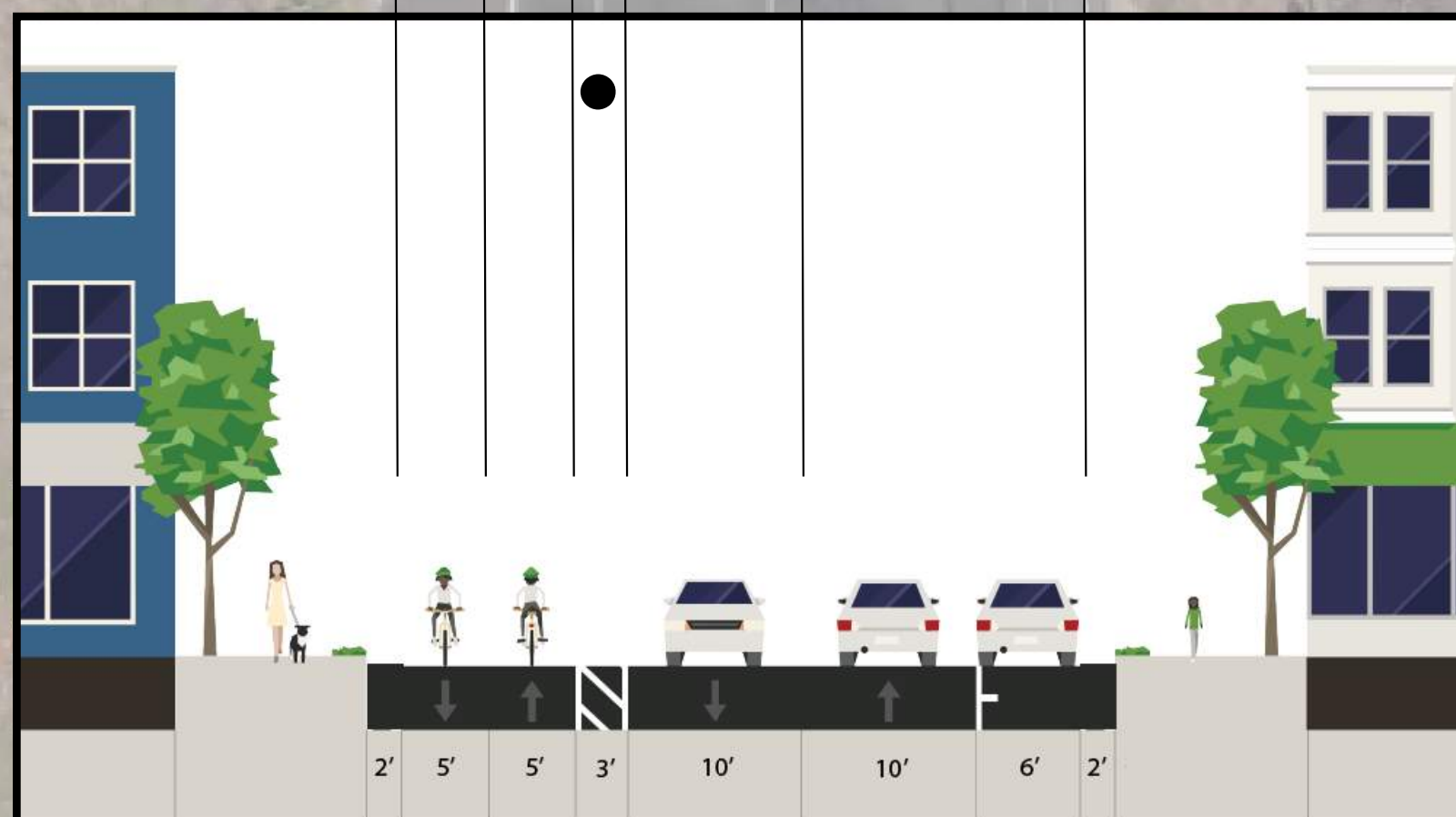

**BLOUNT/PERSON**  
 2/WAY CONVERSION

**Kimley»Horn**  
© 2021

AERIAL PHOTO DATED APRIL 2020

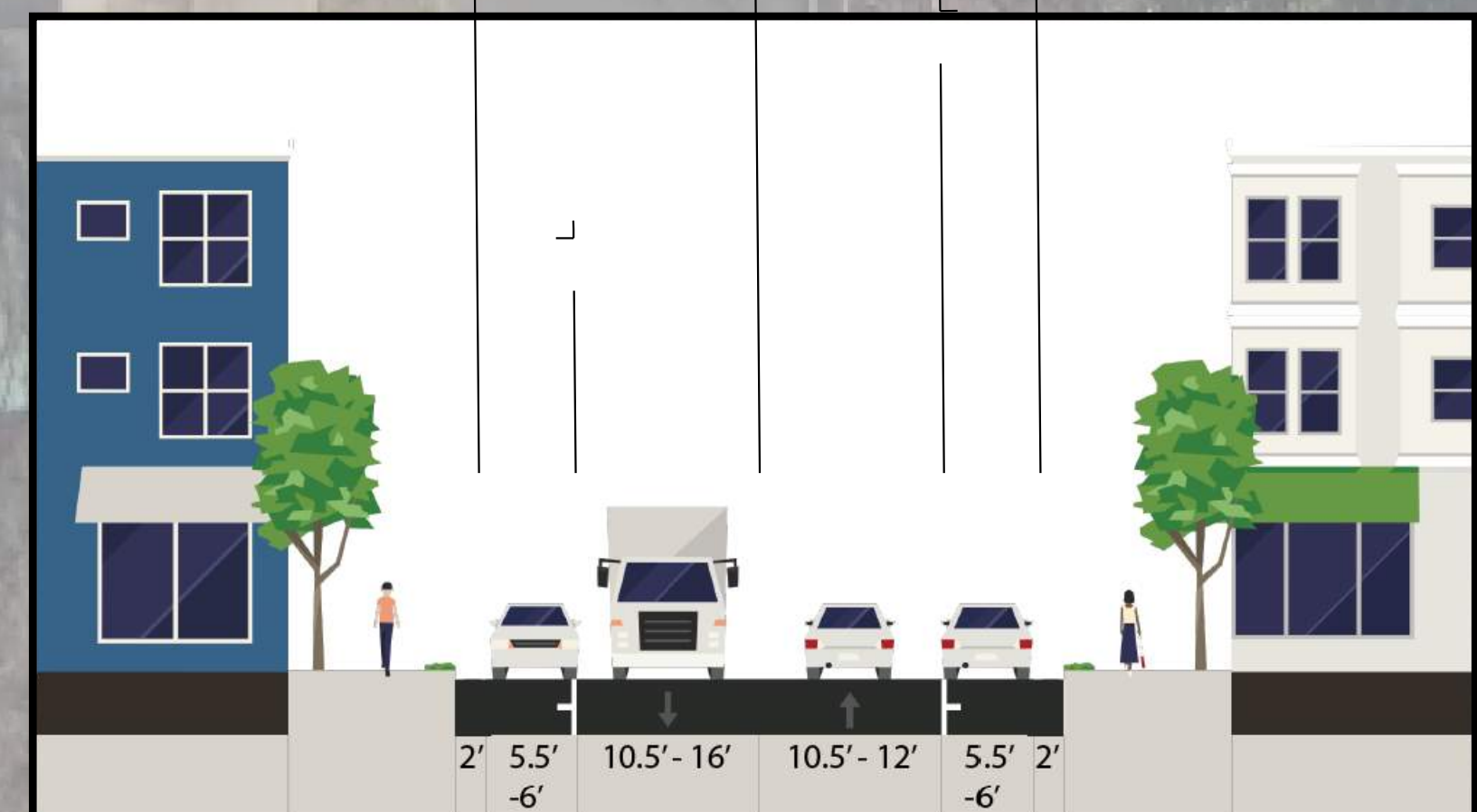
AUGUST 2021

**OPTION 3**  
**CYCLE TRACK**



**N BLOUNT ST (SR 3670)**

**AVERAGE PARKING IMPACT/BLOCK: -11.0 SPOTS**



**N PERSON ST (SR 2026)**

**AVERAGE PARKING IMPACT/BLOCK: +11.7 SPOTS**