

**CITY OF RALEIGH**  
**25% PUBLIC MEETING MAP**  
**BLOUNT-PERSON STREETS**  
**TWO-WAY CONVERSION**  
**SOUTH END OPTIONS**

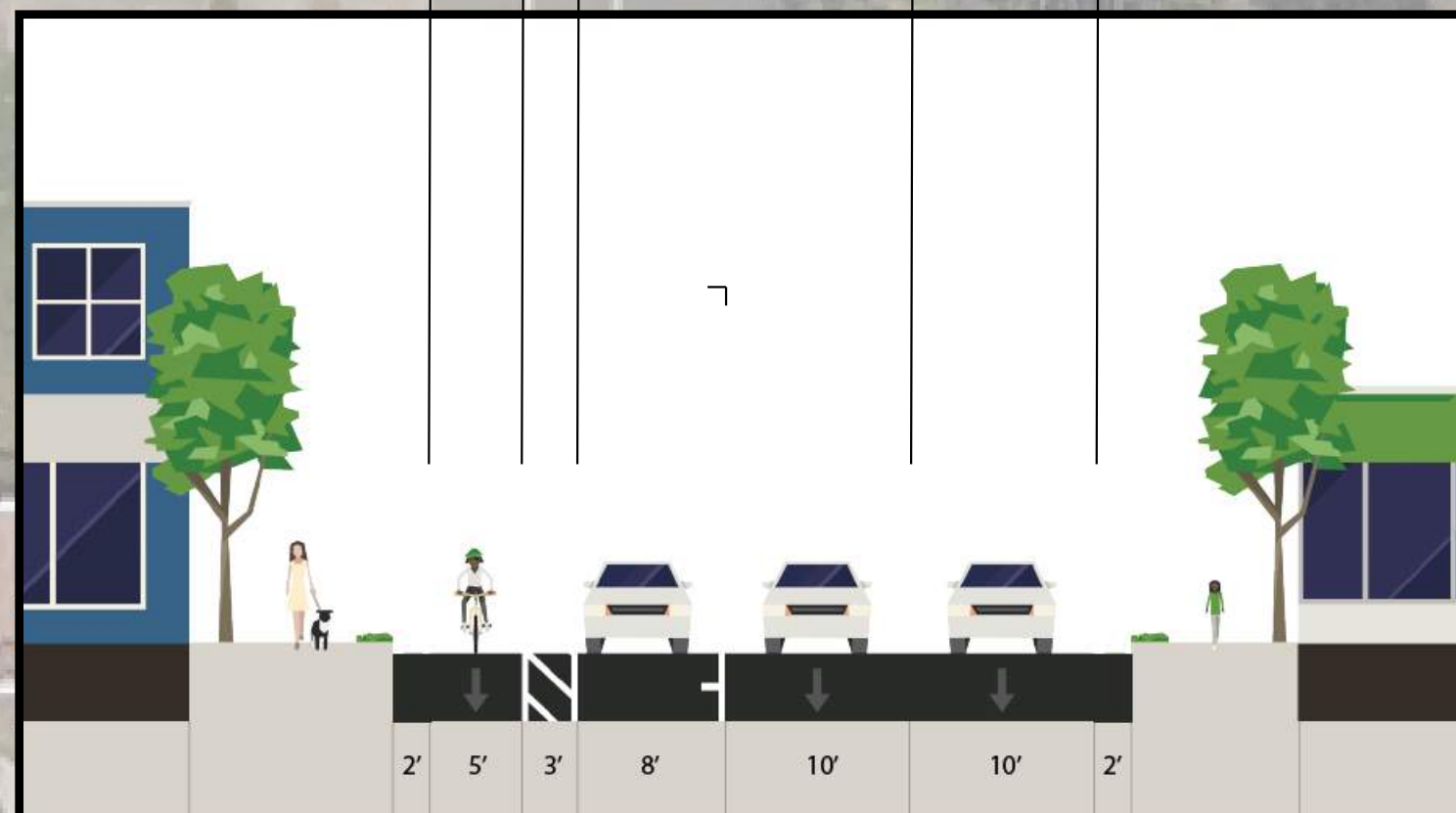
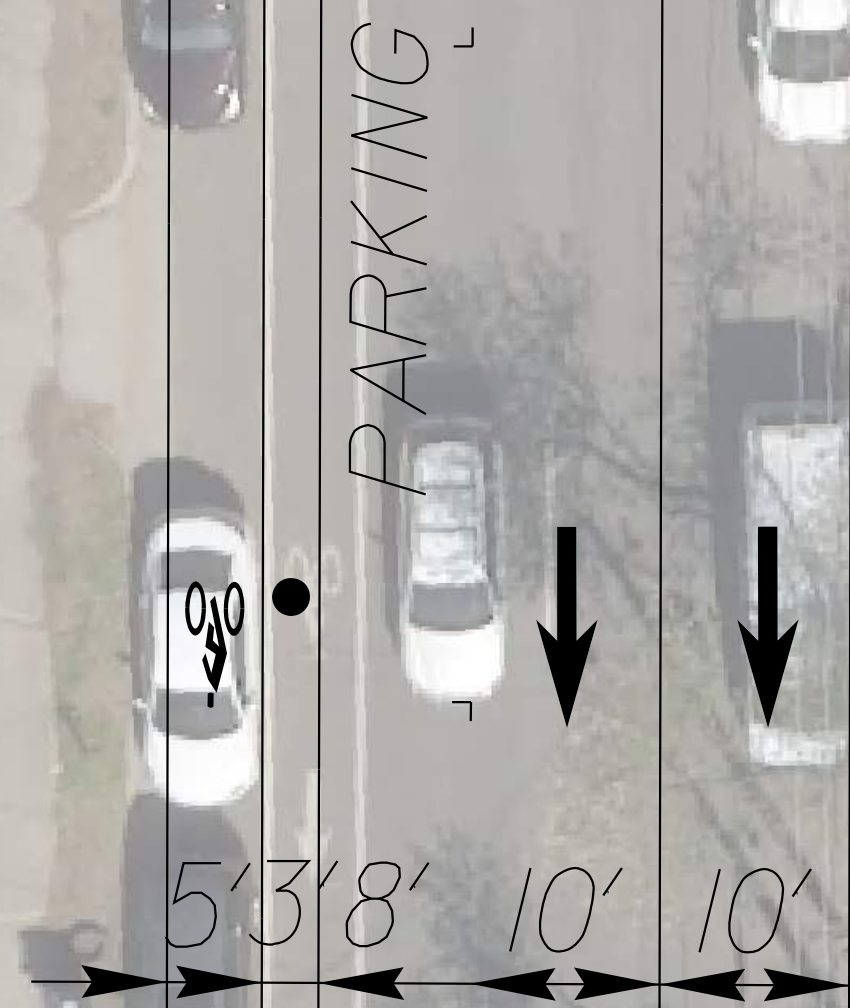
**BLOUNT/PERSON**  
**2/WAY CONVERSION**

**Kimley»Horn**  
© 2021

AERIAL PHOTO DATED APRIL 2020

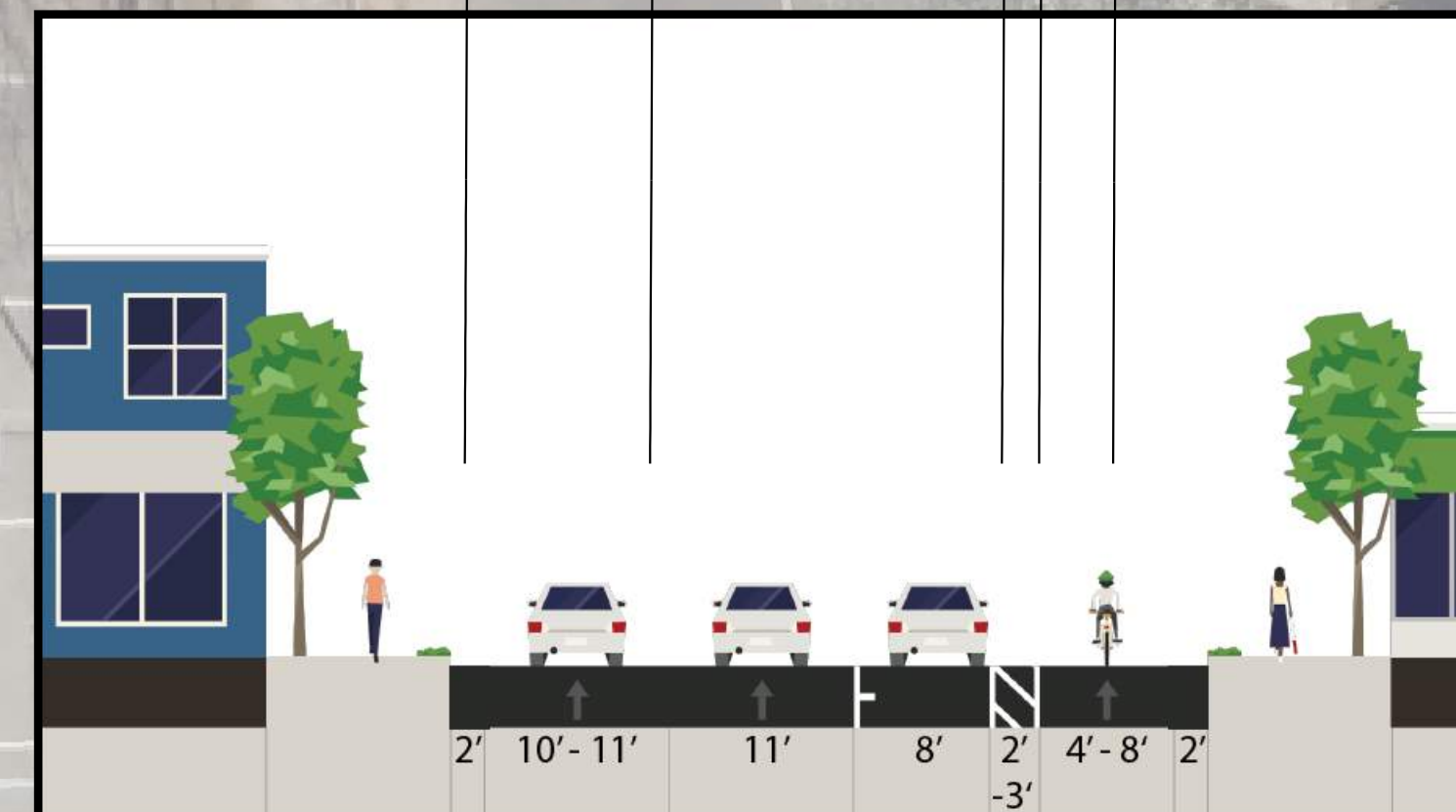
AUGUST 2021

**OPTION 1**  
**PARKING BUFFERED BIKE LANE**



**S BLOUNT ST (SR 3670)**

**AVERAGE PARKING IMPACT/BLOCK: -6.4 SPOTS**



**S PERSON ST (SR 2026)**

**AVERAGE PARKING IMPACT/BLOCK: -5.2 SPOTS**

