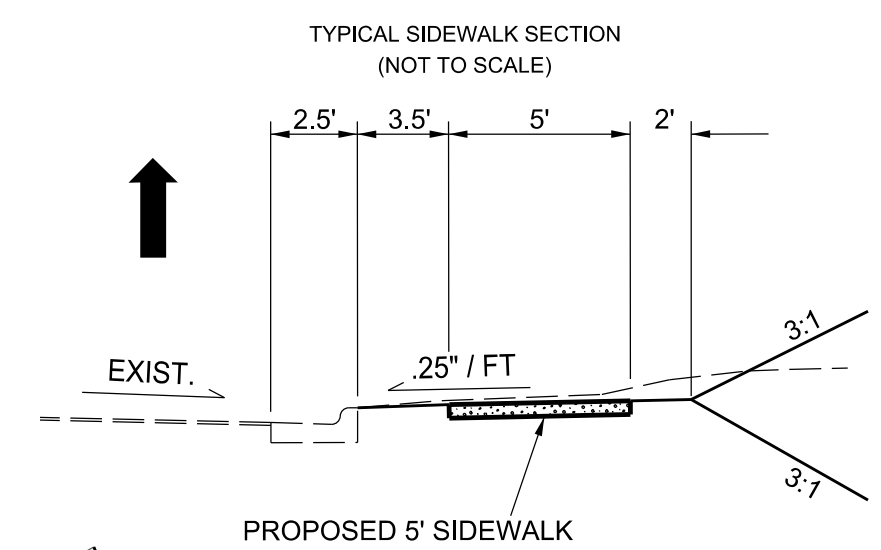
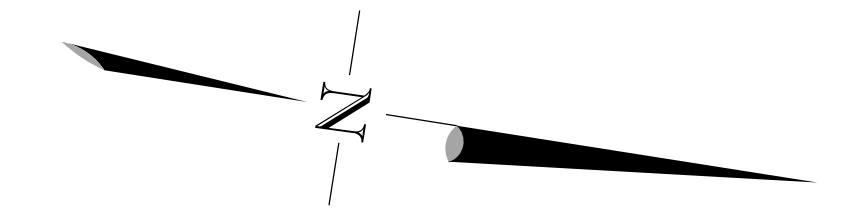


VICINITY MAP (NOT TO SCALE)



CITY OF RALEIGH
ENGINEERING SERVICES
DEPARTMENT



PRELIMINARY PLANS
DO NOT USE FOR CONSTRUCTION
PLANS REVIEW 25%

SIDEWALK
PETITION SW 2019-09

BRIGHTON ROAD
FROM GLASCOCK STREET
TO MILLBANK STREET

DATE: 07/30/2019

CADD TECH: AK

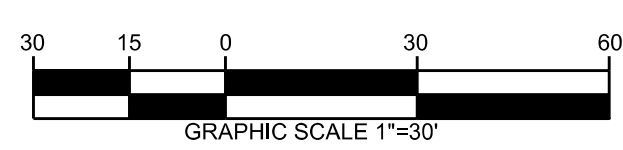
CHECKED BY: -

REVISIONS

| NO. | DATE |
|-----|------|
| | |
| | |




- NOTE:
1. THIS MAP IS AN APPROXIMATION OF PROPOSED IMPROVEMENTS.
 2. THIS MAP IS NOT INTENDED TO BE USED FOR DESIGN. SIDEWALK WIDTH AND ALIGNMENTS MAY BE ADJUSTED DURING FINAL DESIGN TO AVOID MAJOR IMPACTS IN CERTAIN AREAS AS DETERMINED BY CITY ENGINEERING STAFF.
 3. ADDITIONAL EASEMENTS MAY BE NEEDED IN ORDER TO INSTALL THE IMPROVEMENTS AS PROPOSED.
 4. PLANIMETRICS ARE PER WAKE COUNTY GIS INFORMATION, NOT EXACT AND NOT FIELD VERIFIED.



LEGEND

| | |
|--|-----|
| RIGHT OF WAY | ——— |
| PROPERTY LINE | ——— |
| EXISTING PAVEMENT | ——— |
| EXISTING CURB & GUTTER | ——— |
| PROPOSED CURB & GUTTER AND SIDEWALK IMPROVEMENTS | ——— |

PET1



PRELIMINARY PLANS
DO NOT USE FOR CONSTRUCTION
PLANS REVIEW 25%

SIDEWALK
PETITION SW 2019-09

BRIGHTON ROAD
FROM GLASCOCK STREET
TO MILLBANK STREET

DATE: 07/30/2019

CADD TECH: AK

CHECKED BY: -

REVISIONS

| NO. | DATE |
|-----|------|
| | |
| | |

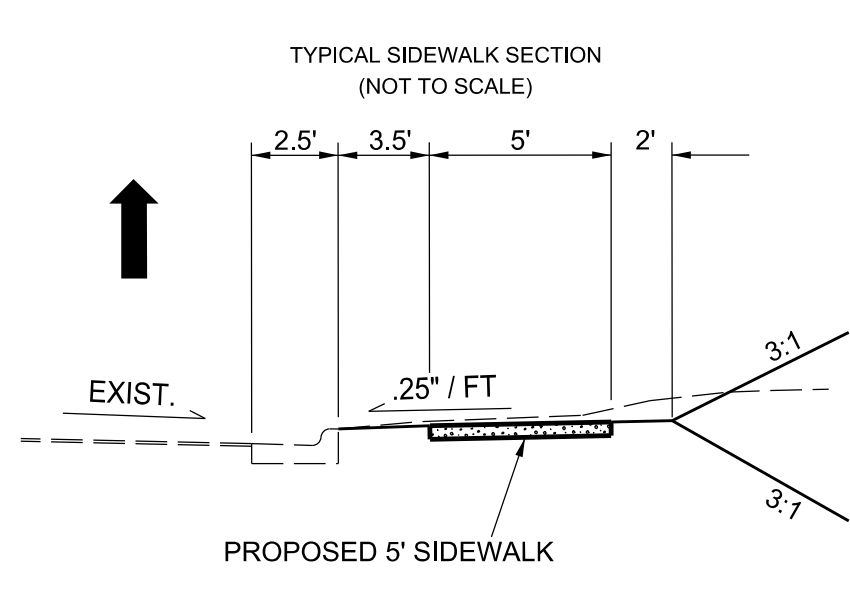
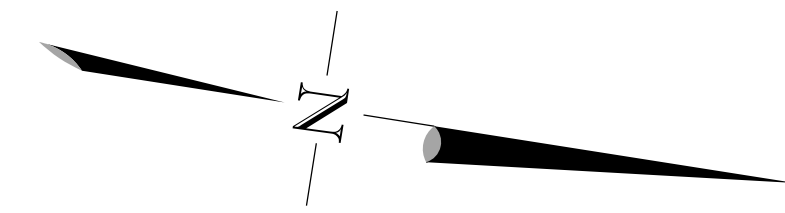
SCALES

HSCALE 1" = 30'

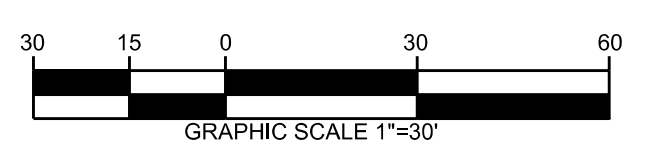
VSCALE N/A

SHEET NO.

PET2




- NOTE:
1. THIS MAP IS AN APPROXIMATION OF PROPOSED IMPROVEMENTS.
 2. THIS MAP IS NOT INTENDED TO BE USED FOR DESIGN. SIDEWALK WIDTH AND ALIGNMENTS MAY BE ADJUSTED DURING FINAL DESIGN TO AVOID MAJOR IMPACTS IN CERTAIN AREAS AS DETERMINED BY CITY ENGINEERING STAFF.
 3. ADDITIONAL EASEMENTS MAY BE NEEDED IN ORDER TO INSTALL THE IMPROVEMENTS AS PROPOSED.
 4. PLANIMETRICS ARE PER WAKE COUNTY GIS INFORMATION, NOT EXACT AND NOT FIELD VERIFIED.



LEGEND

| | |
|--|-------|
| RIGHT OF WAY | ————— |
| PROPERTY LINE | ————— |
| EXISTING PAVEMENT | ————— |
| EXISTING CURB & GUTTER | ————— |
| PROPOSED CURB & GUTTER AND SIDEWALK IMPROVEMENTS | ————— |



PRELIMINARY PLANS
DO NOT USE FOR CONSTRUCTION
PLANS REVIEW 25%

SIDEWALK
PETITION SW 2019-09

BRIGHTON ROAD
FROM GLASCOCK STREET
TO MILLBANK STREET

DATE: 07/30/2019

CADD TECH: AK

CHECKED BY: -

REVISIONS

| NO. | DATE |
|-----|------|
| | |
| | |
| | |



SEE SHEET PET2

PROPOSED 5.00' SIDEWALK, 3.50' SETBACK

BRIGHTON RD

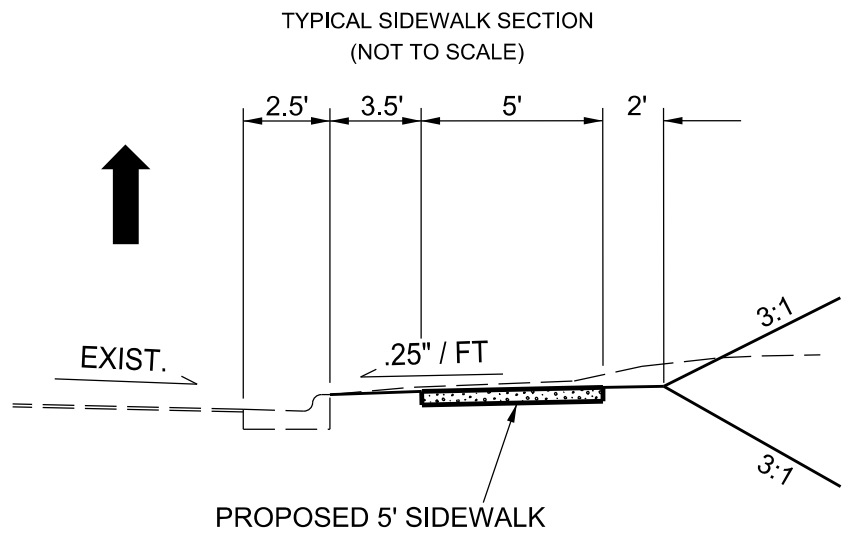
50' RIGHT OF WAY

MATCHLINE

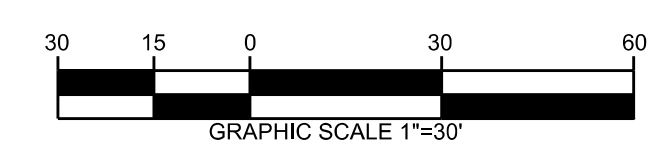
MILLBANK ST

EXISTING CURB & GUTTER

EXISTING CURB & GUTTER



- NOTE:
1. THIS MAP IS AN APPROXIMATION OF PROPOSED IMPROVEMENTS.
 2. THIS MAP IS NOT INTENDED TO BE USED FOR DESIGN. SIDEWALK WIDTH AND ALIGNMENTS MAY BE ADJUSTED DURING FINAL DESIGN TO AVOID MAJOR IMPACTS IN CERTAIN AREAS AS DETERMINED BY CITY ENGINEERING STAFF.
 3. ADDITIONAL EASEMENTS MAY BE NEEDED IN ORDER TO INSTALL THE IMPROVEMENTS AS PROPOSED.
 4. PLANIMETRICS ARE PER WAKE COUNTY GIS INFORMATION, NOT EXACT AND NOT FIELD VERIFIED.



LEGEND

| | |
|--|-------|
| RIGHT OF WAY | ——— |
| PROPERTY LINE | ——— |
| EXISTING PAVEMENT | ----- |
| EXISTING CURB & GUTTER | ----- |
| PROPOSED CURB & GUTTER AND SIDEWALK IMPROVEMENTS | ===== |

PET3