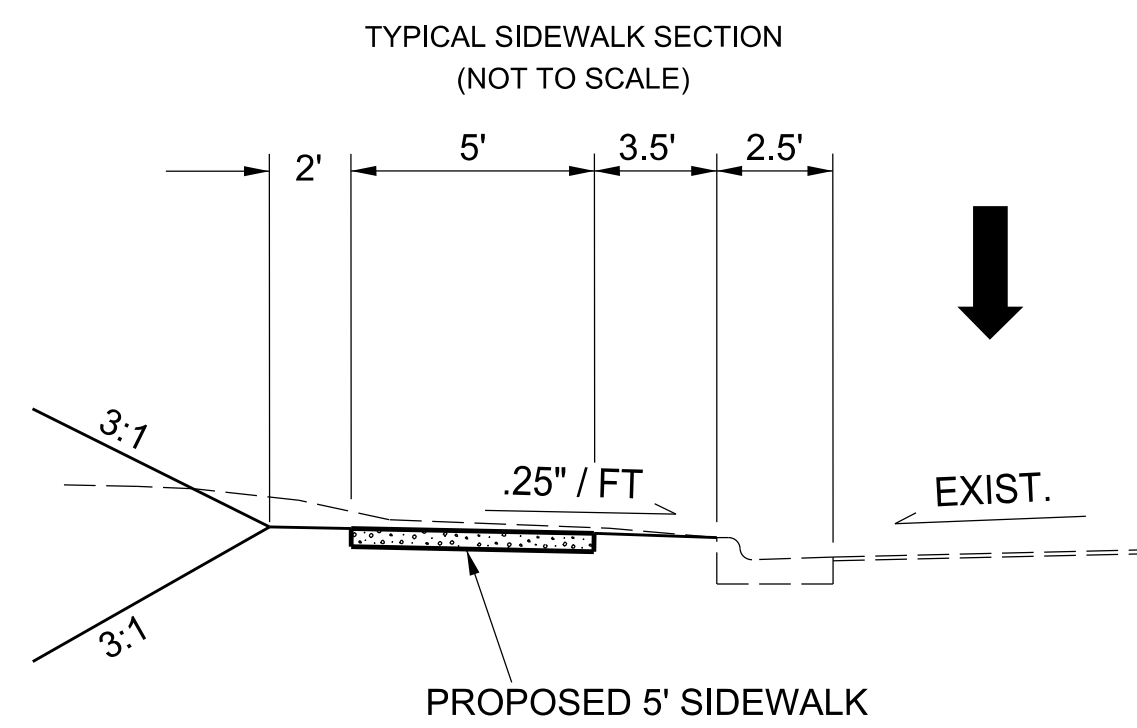
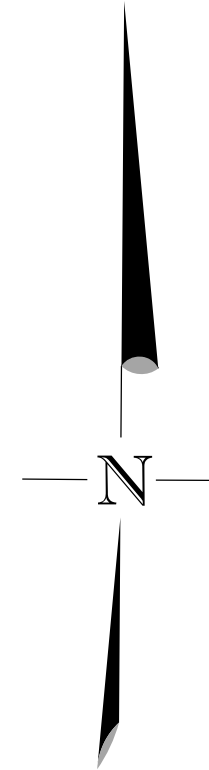


VICINITY MAP (NOT TO SCALE)




- NOTE:**
1. THIS MAP IS AN APPROXIMATION OF PROPOSED IMPROVEMENTS.
  2. THIS MAP IS NOT INTENDED TO BE USED FOR DESIGN. SIDEWALK WIDTH AND ALIGNMENTS MAY BE ADJUSTED DURING FINAL DESIGN TO AVOID MAJOR IMPACTS IN CERTAIN AREAS AS DETERMINED BY CITY ENGINEERING STAFF.
  3. ADDITIONAL EASEMENTS MAY BE NEEDED IN ORDER TO INSTALL THE IMPROVEMENTS AS PROPOSED.
  4. PLANIMETRICS ARE PER WAKE COUNTY GIS INFORMATION, NOT EXACT AND NOT FIELD VERIFIED.



**LEGEND**

RIGHT OF WAY	---
PROPERTY LINE	---
EXISTING PAVEMENT	---
EXISTING CURB & GUTTER	---
PROPOSED CURB & GUTTER AND SIDEWALK IMPROVEMENTS	---



DATE: MARCH, 2019

CADD TECH: WDP

CHECKED BY:

**REVISIONS**

NO.	DATE

**SCALES**

HSCALE 1" = 30'

VSCALE N/A

SHEET NO.