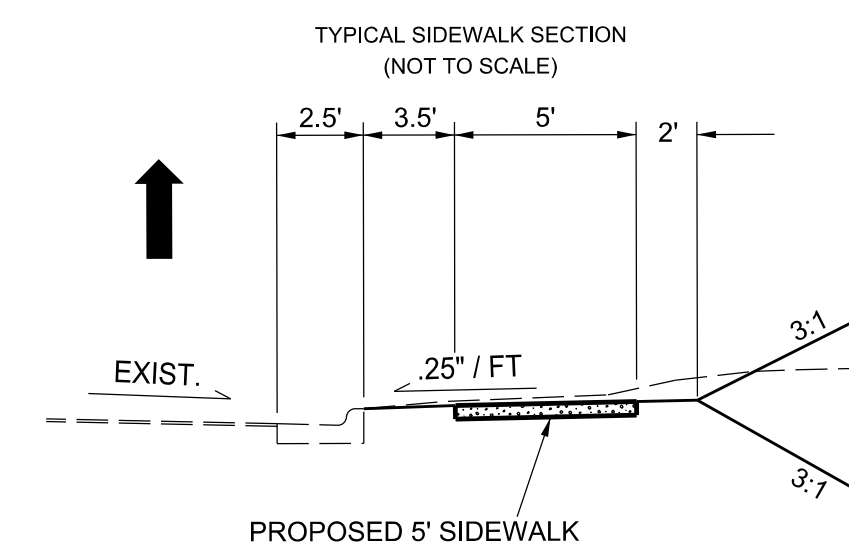
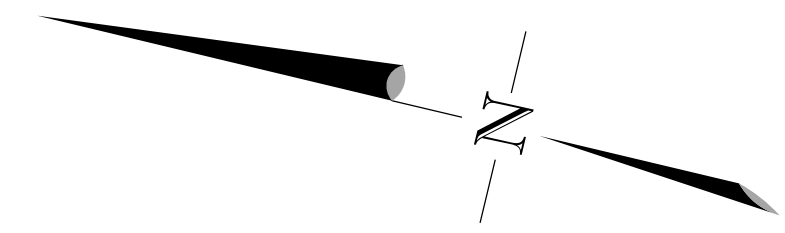



VICINITY MAP (NOT TO SCALE)




LEGEND

RIGHT OF WAY	---
PROPERTY LINE	---
EXISTING PAVEMENT	---
EXISTING CURB & GUTTER	---
PROPOSED CURB & GUTTER AND SIDEWALK IMPROVEMENTS	---

- NOTE:**
1. THIS MAP IS AN APPROXIMATION OF PROPOSED IMPROVEMENTS.
 2. THIS MAP IS NOT INTENDED TO BE USED FOR DESIGN. SIDEWALK WIDTH AND ALIGNMENTS MAY BE ADJUSTED DURING FINAL DESIGN TO AVOID MAJOR IMPACTS IN CERTAIN AREAS AS DETERMINED BY CITY ENGINEERING STAFF.
 3. ADDITIONAL EASEMENTS MAY BE NEEDED IN ORDER TO INSTALL THE IMPROVEMENTS AS PROPOSED.
 4. PLANIMETRICS ARE PER WAKE COUNTY GIS INFORMATION, NOT EXACT AND NOT FIELD VERIFIED.



REVISIONS	
NO.	DATE



DATE: NOVEMBER, 2018

CADD TECH: WDP

CHECKED BY:

REVISIONS

NO.	DATE

NO.

DATE

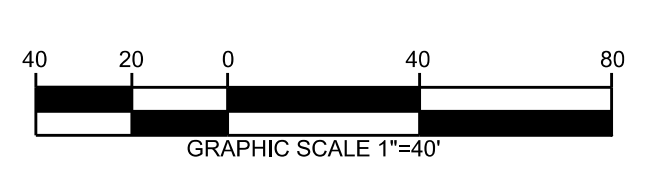
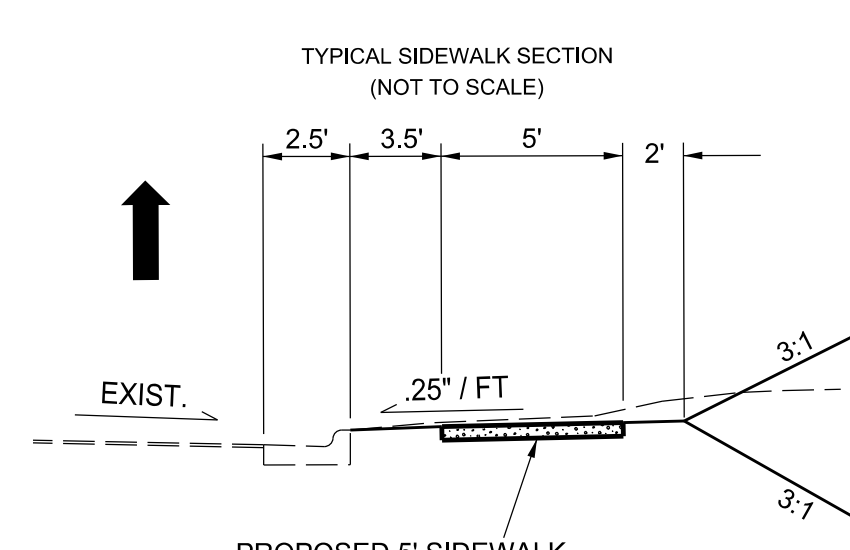
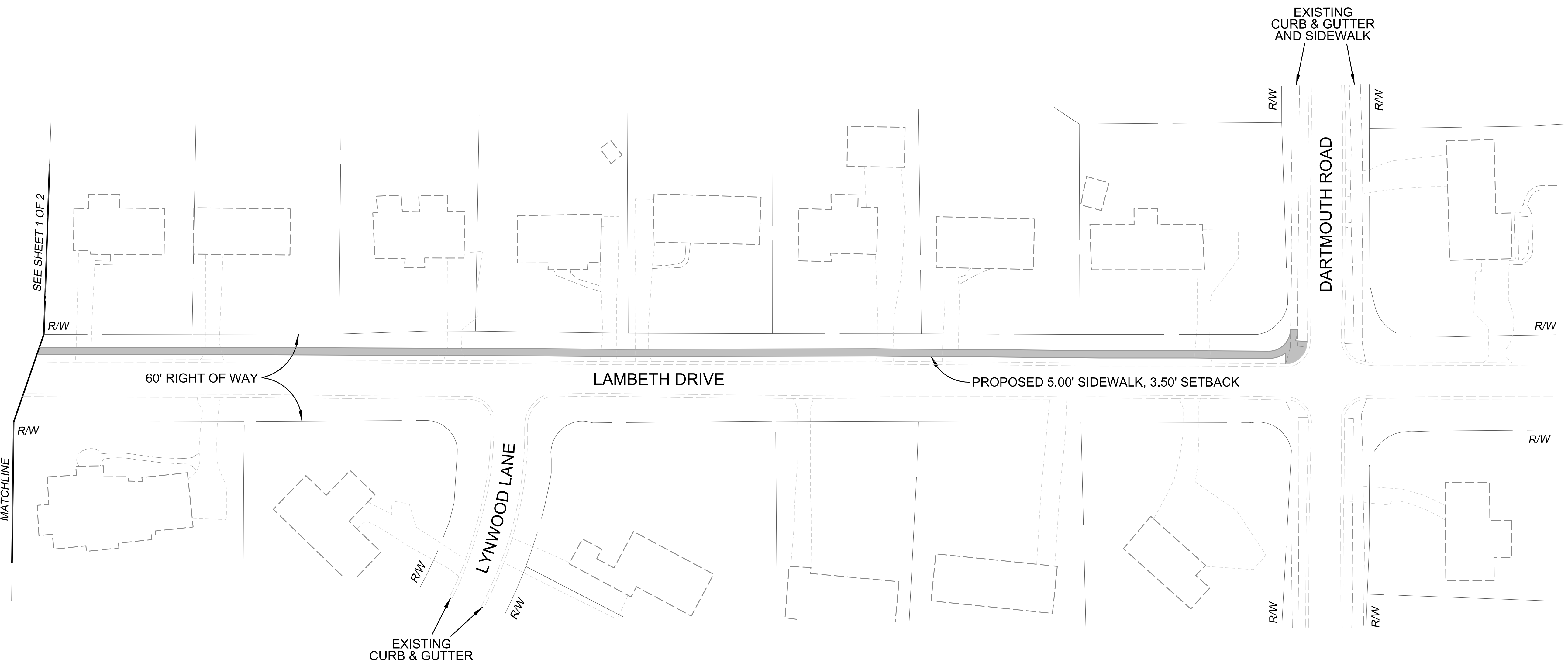
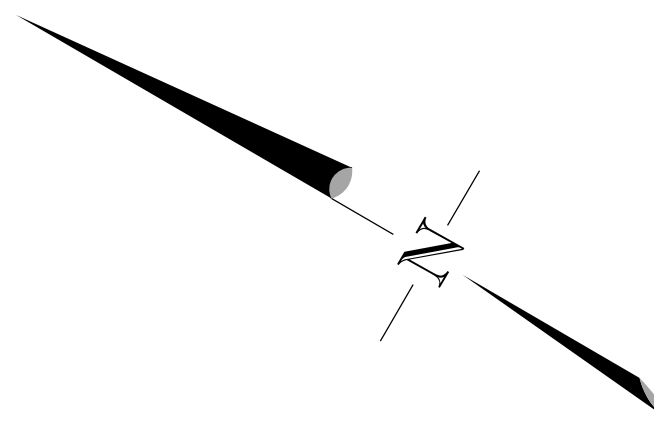
SCALES

HSCALE 1" = 40'

VSCALE N/A

SHEET NO.

PET2



LEGEND

RIGHT OF WAY	---
PROPERTY LINE	----
EXISTING PAVEMENT
EXISTING CURB & GUTTER	-----
PROPOSED CURB & GUTTER AND SIDEWALK IMPROVEMENTS	=====

- NOTE:
1. THIS MAP IS AN APPROXIMATION OF PROPOSED IMPROVEMENTS.
 2. THIS MAP IS NOT INTENDED TO BE USED FOR DESIGN. SIDEWALK WIDTH AND ALIGNMENTS MAY BE ADJUSTED DURING FINAL DESIGN TO AVOID MAJOR IMPACTS IN CERTAIN AREAS AS DETERMINED BY CITY ENGINEERING STAFF.
 3. ADDITIONAL EASEMENTS MAY BE NEEDED IN ORDER TO INSTALL THE IMPROVEMENTS AS PROPOSED.
 4. PLANIMETRICS ARE PER WAKE COUNTY GIS INFORMATION, NOT EXACT AND NOT FIELD VERIFIED.