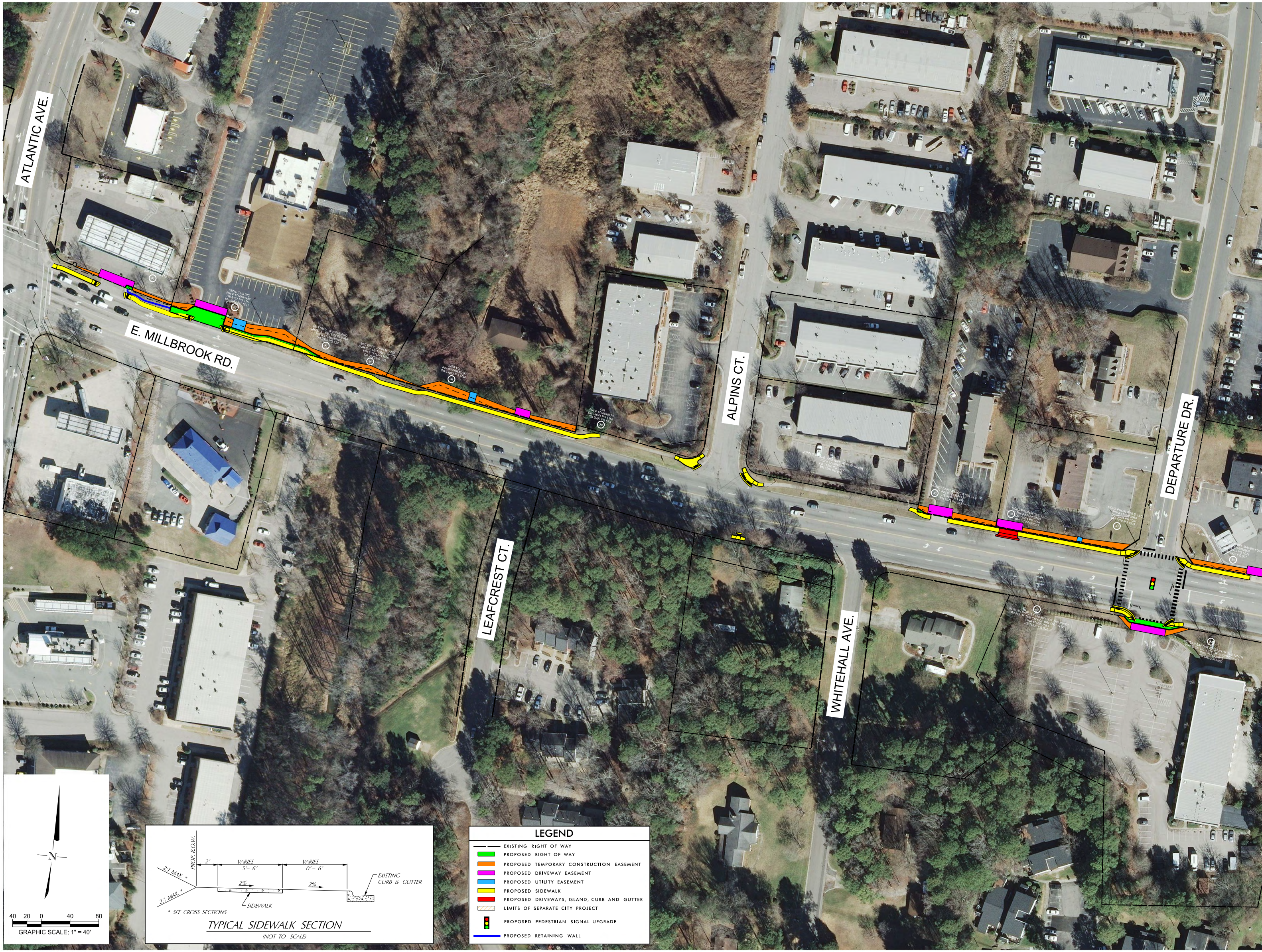
ATLANTIC AVE.
E. MILLBROOK RD.
ALPINS CT.
DEPARTURE DR.
LEAFCREST CT.
WHITEHALL AVE.
TSING TAO INC.
PIN # 1716844482
DB 8187 PG 975
BM 1987 PG 1661
26
METTREY, JOHN M. AND
JAMES P. METTREY HEIRS
PIN # 1716845169
DB 2925 PG 122
27
IRRA LLC.
PIN # 1716847393
DB 13983 PG 1768
28
TJR
PIN # 1716849173
DB 14674 PG 1264
BM 2000 PG 973
29
MCRNITT AND ASSOCIATES, LLC.
PIN # 1716944130
DB 8614 PG 466
BM 1979 PG 1033
30
HOSS PROPERTIES, LLC.
PIN # 1716935968
DB 13934 PG 1054
BM 1979 PG 1033
31
BEREAN BAPTIST CHURCH OF THE NINTH
WARD OF THE CITY OF BROOKLYN NY
PIN# 1716937683
DB 14623 PG 602
32
AHMAD F. EL SHAIKA AND WIFE MAGED FUAD
PIN # 1716938908
DB 8519 PG 1074
BM 1979 PG 597
33
N
40 20 0 40 80
GRAPHIC SCALE: 1" = 40'
PROP. R.O.W.
2:1 MAX. *
2:1 MAX. *
2'
VARIES
5'– 6'
VARIES
0'– 6'
2%
2%
EXISTING
CURB & GUTTER
SIDEWALK
* SEE CROSS SECTIONS

TYPICAL SIDEWALK SECTION

(NOT TO SCALE)

LEGEND

- — — EXISTING RIGHT OF WAY
- 🟩 PROPOSED RIGHT OF WAY
- 🟧 PROPOSED TEMPORARY CONSTRUCTION EASEMENT
- 🟪 PROPOSED DRIVEWAY EASEMENT
- 🟦 PROPOSED UTILITY EASEMENT
- 🟨 PROPOSED SIDEWALK
- 🟥 PROPOSED DRIVEWAYS, ISLAND, CURB AND GUTTER
- ▨ LIMITS OF SEPARATE CITY PROJECT
- 🚦 PROPOSED PEDESTRIAN SIGNAL UPGRADE
- ━ PROPOSED RETAINING WALL

Millbrook_Roll.dgn 1/28/2016 8:39:51 AM

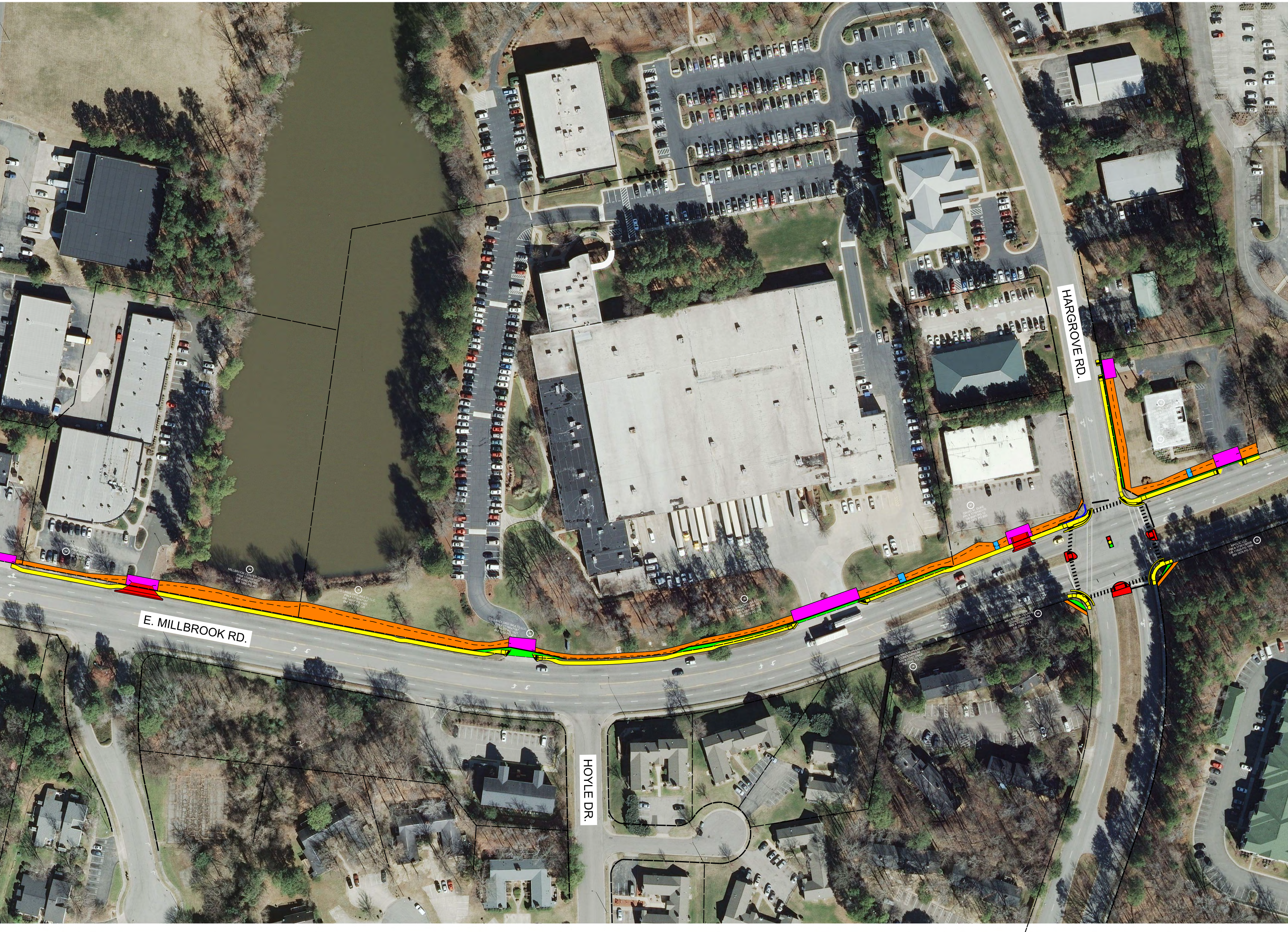
HARGROVE RD.
E. MILLBROOK RD.
HOYLE DR.

PUBLIC MEETING MAP

CITY OF RALEIGH
PUBLIC WORKS DEPARTMENT

MILLBROOK ROAD & NEW HOPE ROAD
SIDEWALK IMPROVEMENTS
P.W. 2015-18

MILLBROOK ROAD
LOCATION: FROM ATLANTIC AVENUE TO CAPITAL BOULEVARD
NEW HOPE ROAD
LOCATION: FROM CAPITAL BOULEVARD TO WALLINGFORD DRIVE

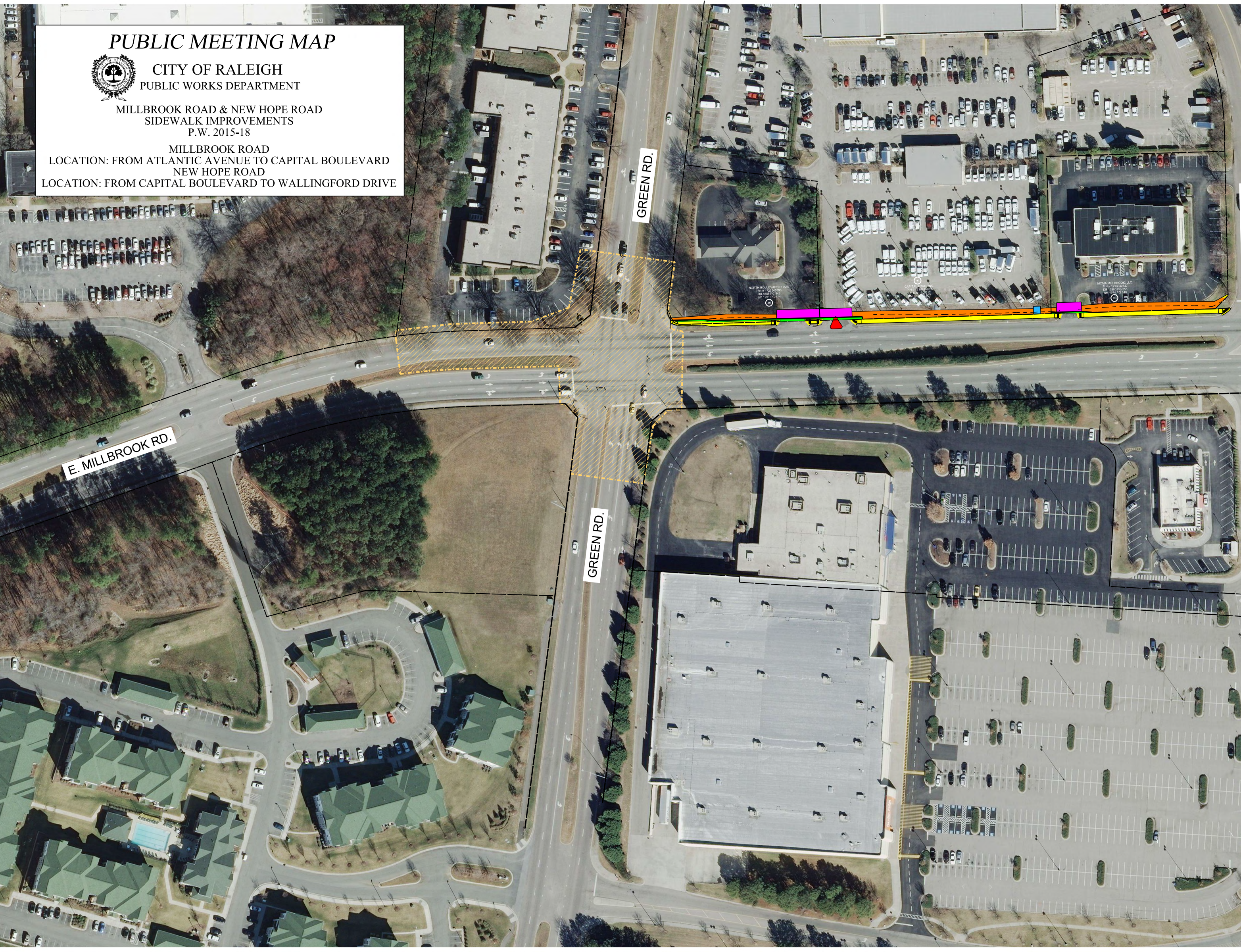
GREEN RD.
E. MILLBROOK RD.
GREEN RD.
NORTH BOULEVARD PLAZA
PIN # 1726246595
DB 1885 PG 243
BM 1991 PG 574
40
CAPITAL FORD, INC.
PIN # 1716248703
DB 6091 PG 612
41
MOMA MILLBROOK, LLC.
PIN # 1716342547
DB 15305 PG 355
BM 1974 PG 148
42

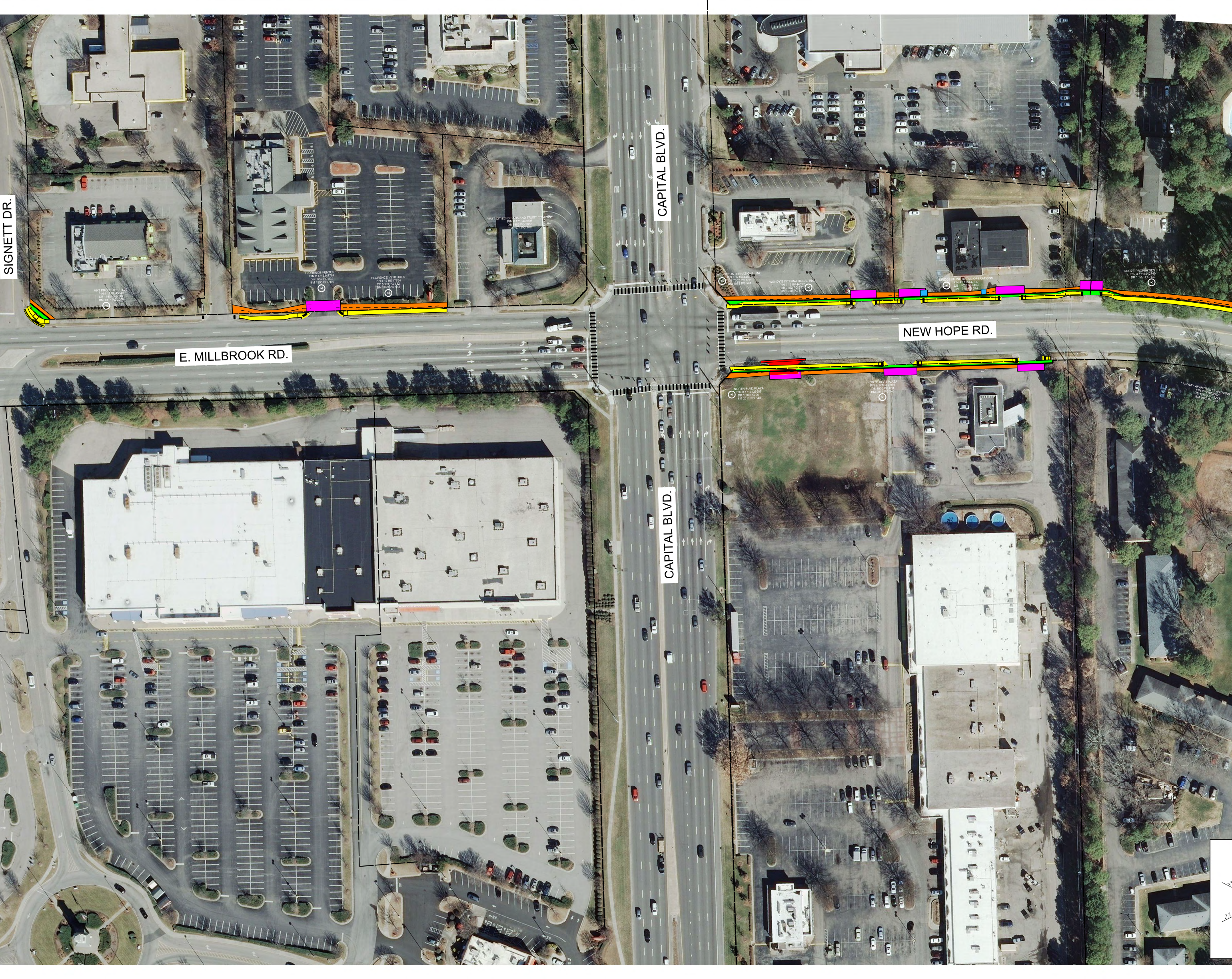
SIGNETT DR.
CAPITAL BLVD.
E. MILLBROOK RD.
NEW HOPE RD.
CAPITAL BLVD.
MKT PROPERTIES, LLC.
PIN # 1716345549
DB 11684 PG 567
BM 1997 PG 2079
48
FLORENCE VENTURES
PIN # 1716347784
DB 5659 PG 832
BM 1993 PG 568
44
FLORENCE VENTURES
PIN # 1716347784
DB 5659 PG 832
BM 1993 PG 568
44
FIRST CITIZENS BANK AND TRUST COMPANY
PIN # 1716441606
DB 9808 PG 2852
BM 1974 PG 148
WENDY'S INTERNATIONAL INC.
PIN # 1716444697
DB 7352 PG 852
BM 1978 PG 594
45
WENDY'S INTERNATIONAL INC.
PIN # 1716444697
DB 7352 PG 852
BM 1978 PG 594
45
BRIDGESTONE RETAIL OPERATIONS
PIN # 1716447647
DB 14029 PG 439
BM 1978 PG 574
47
GROVE PROPERTIES LLC.
PIN # 1716542749
DB 15553 PG 132
46
NORTH BLVD PLAZA
PIN # 1716436986
DB 1000 PG 001
BM 2011 PG 340
46
NORTH BLVD PLAZA
PIN # 1716436986
DB 1000 PG 001
BM 2011 PG 340
46
FAIRWAY APARTMENT PARTNERS L
PIN # 1716535521
DB 12820 PG 1273
BM 1972 PG 250
2:1

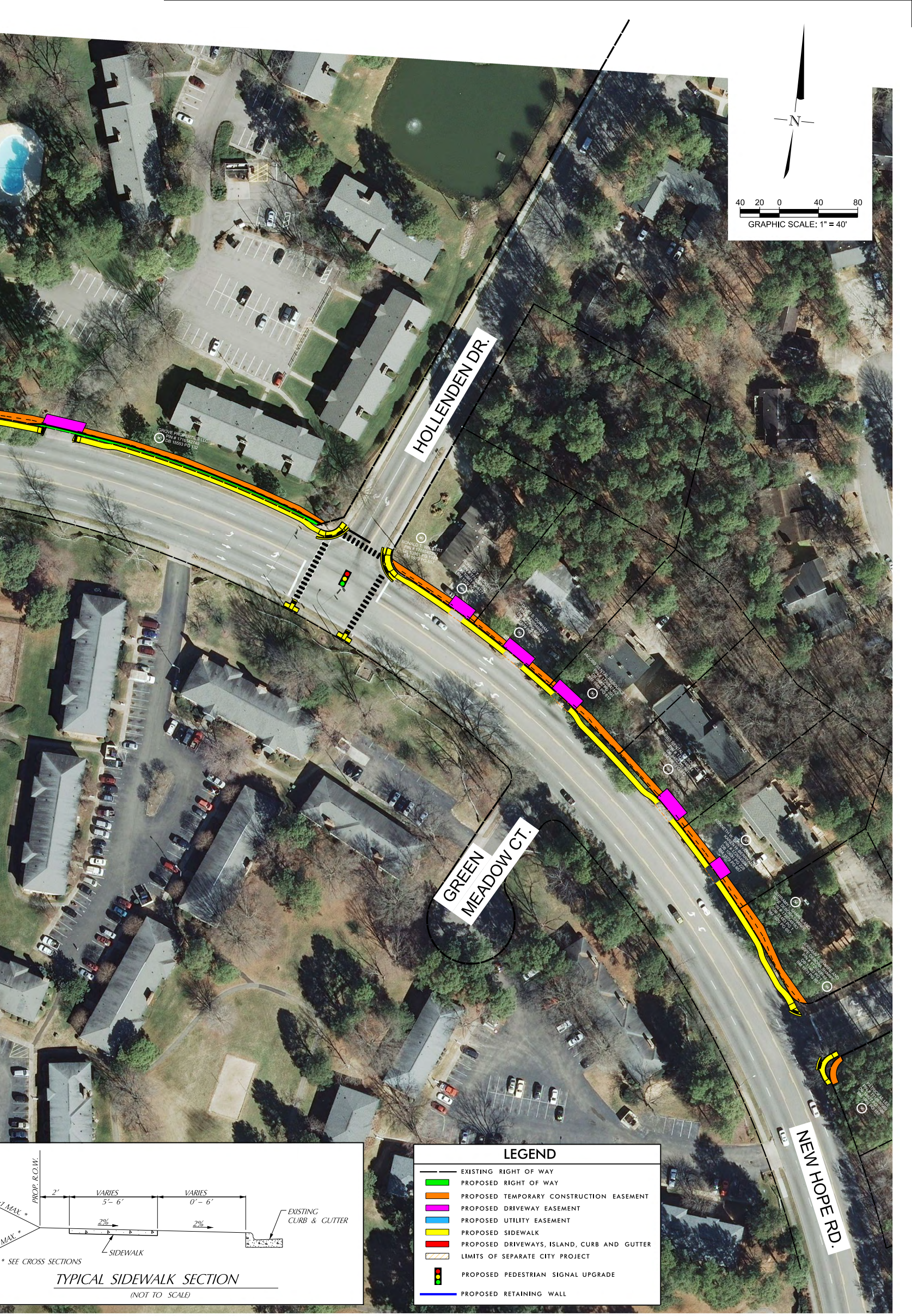
N
40 20 0 40 80
GRAPHIC SCALE: 1" = 40'
HOLLENDEN DR.
GREEN MEADOW CT.
NEW HOPE RD.
GROVE PROPERTIES LLC
PIN # 1716542749
DB 15553 PG 132
RONALD T. WICKERT
PIN # 1716545592
DB 10861 PG 1177
BM 1979 PG 657
RONALD T. WICKERT
PIN # 1716546592
DB 10861 PG 1177
BM 1979 PG 657
DAVID S. DURHAM
PIN # 1726546497
DB 9227 PG 664
BM 1979 PG 657
JACOBS RENTAL RESOURCES, LLC
PIN # 1726547452
DB 9482 PG 391
BM 1985 PG 812
JACOBS RENTAL RESOURCES, LLC
PIN # 1726548344
DB 9482 PG 391
BM 1985 PG 812
KENNETH W. BERRYANN, JR. AND WIFE
KAREN H. BERRYANN
PIN # 1726549285
DB 10631 PG 228
BM 1979 PG 657
JERRAMY I. SHARPE AND
WIFE DEBORA SHARPE
PIN # 1726549183
DB 11483 PG 1
BM 1979 PG 657
JERRAMY I. SHARPE AND
WIFE DEBORA SHARPE
PIN # 1726549183
DB 11483 PG 1
BM 1979 PG 657
PATRICK M. LEE
PIN # 1716630989
DB 15827 PG 1086
BM 1989 PG 155
PROP. R.O.W.
2'
VARIES
5'– 6'
VARIES
0'– 6'
2%
2%
MAX. *
MAX. *
EXISTING
CURB & GUTTER
SIDEWALK
* SEE CROSS SECTIONS

TYPICAL SIDEWALK SECTION

(NOT TO SCALE)

LEGEND

- EXISTING RIGHT OF WAY
- 🟩 PROPOSED RIGHT OF WAY
- 🟧 PROPOSED TEMPORARY CONSTRUCTION EASEMENT
- 🟪 PROPOSED DRIVEWAY EASEMENT
- 🟦 PROPOSED UTILITY EASEMENT
- 🟨 PROPOSED SIDEWALK
- 🟥 PROPOSED DRIVEWAYS, ISLAND, CURB AND GUTTER
- ▨ LIMITS OF SEPARATE CITY PROJECT
- 🚦 PROPOSED PEDESTRIAN SIGNAL UPGRADE
- PROPOSED RETAINING WALL