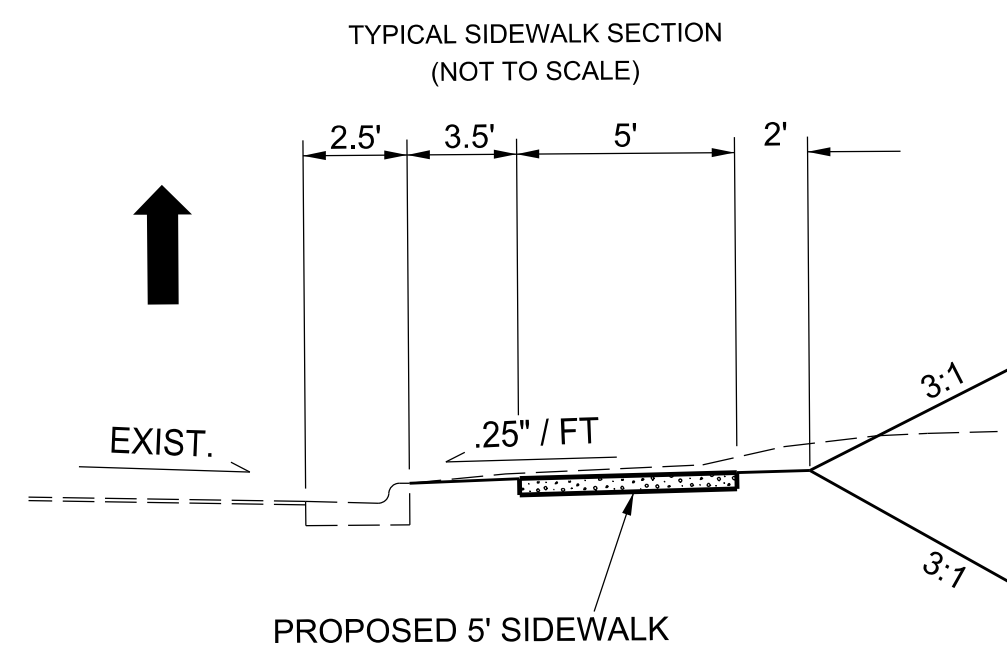
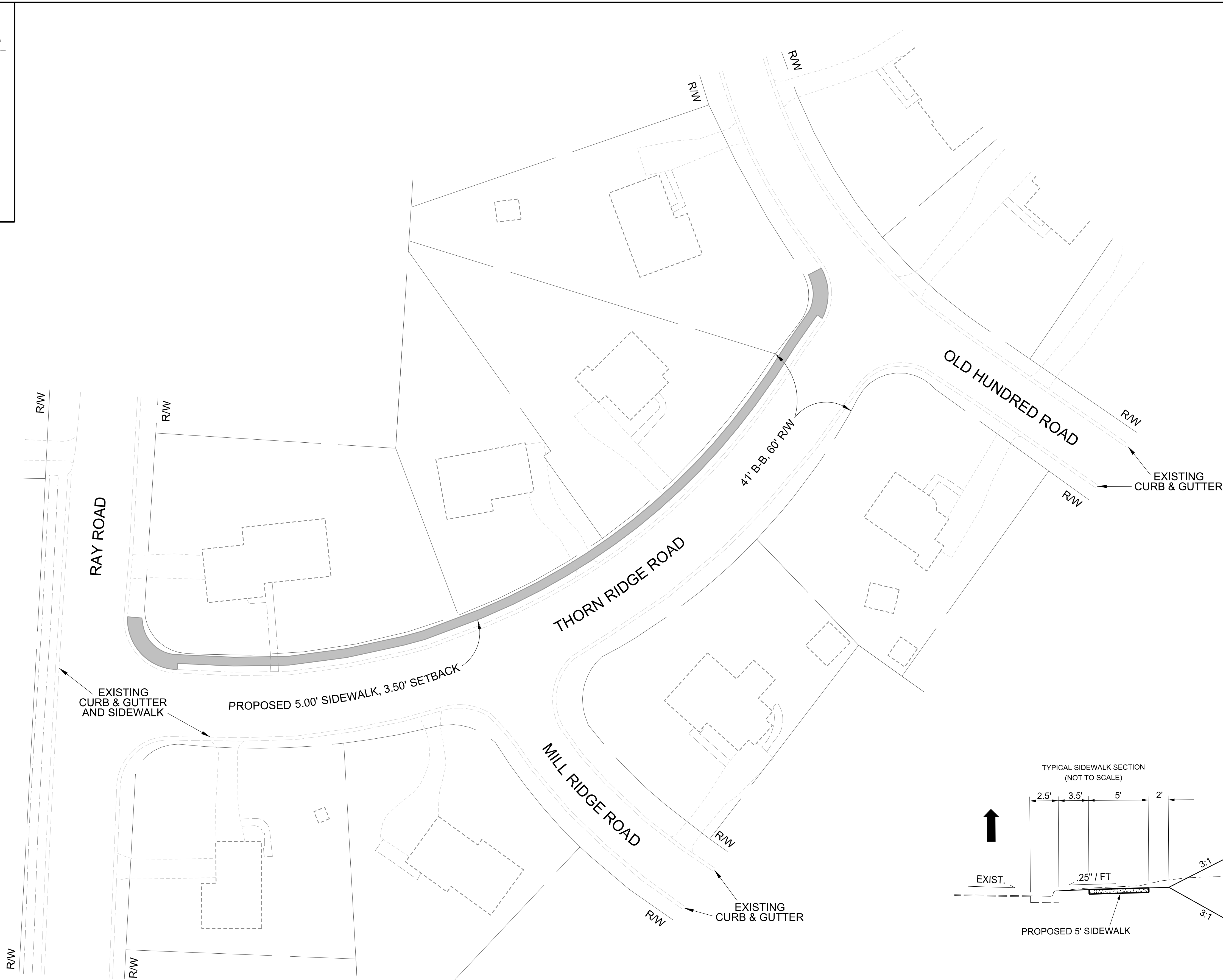



VICINITY MAP (NOT TO SCALE)



**LEGEND**

|                        |  |
|------------------------|--|
| PROPOSED IMPROVEMENTS  |  |
| EXISTING CURB & GUTTER |  |
| EXISTING SIDEWALK      |  |
| EXISTING PROPERTY      |  |
| EXISTING RIGHT OF WAY  |  |

1. THIS MAP IS AN APPROXIMATION OF PROPOSED IMPROVEMENTS.
2. THIS MAP IS NOT INTENDED TO BE USED FOR DESIGN.
3. ADDITIONAL EASEMENTS MAY BE NEEDED IN ORDER TO INSTALL THE IMPROVEMENTS AS PROPOSED.
4. PLANIMETRICS ARE PER WAKE COUNTY GIS INFORMATION, NOT EXACT AND NOT FIELD VERIFIED.



DATE: OCTOBER, 2018

CADD TECH: WDP

CHECKED BY:

**REVISIONS**

| NO. | DATE |
|-----|------|
|     |      |
|     |      |

**SCALES**

HSCALE 1" = 30'

VSCALE N/A

SHEET NO.