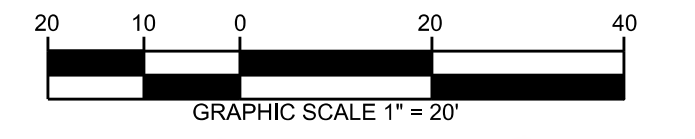


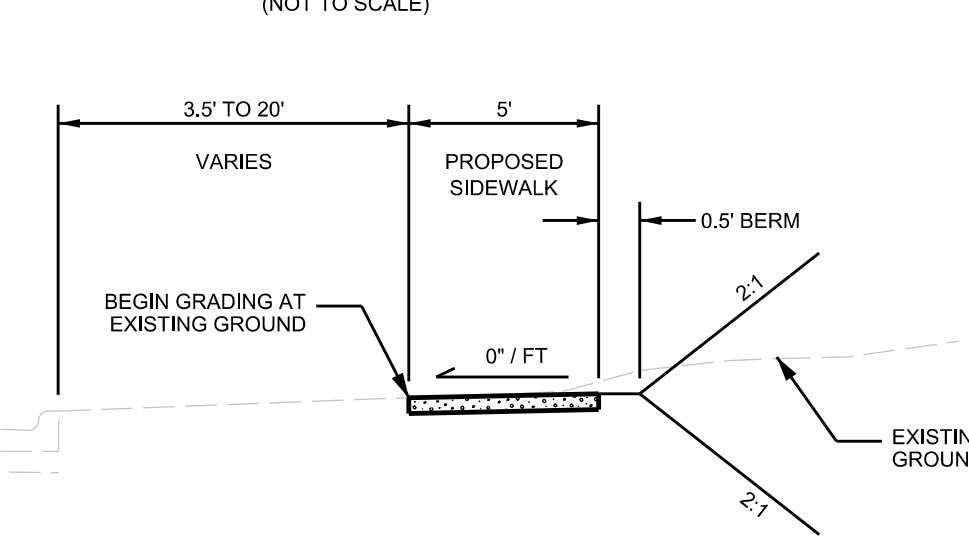
WHITTIER DRIVE SIDEWALK PETITION PROJECT NEIGHBORHOOD MEETING MAP - JANUARY 6, 2020



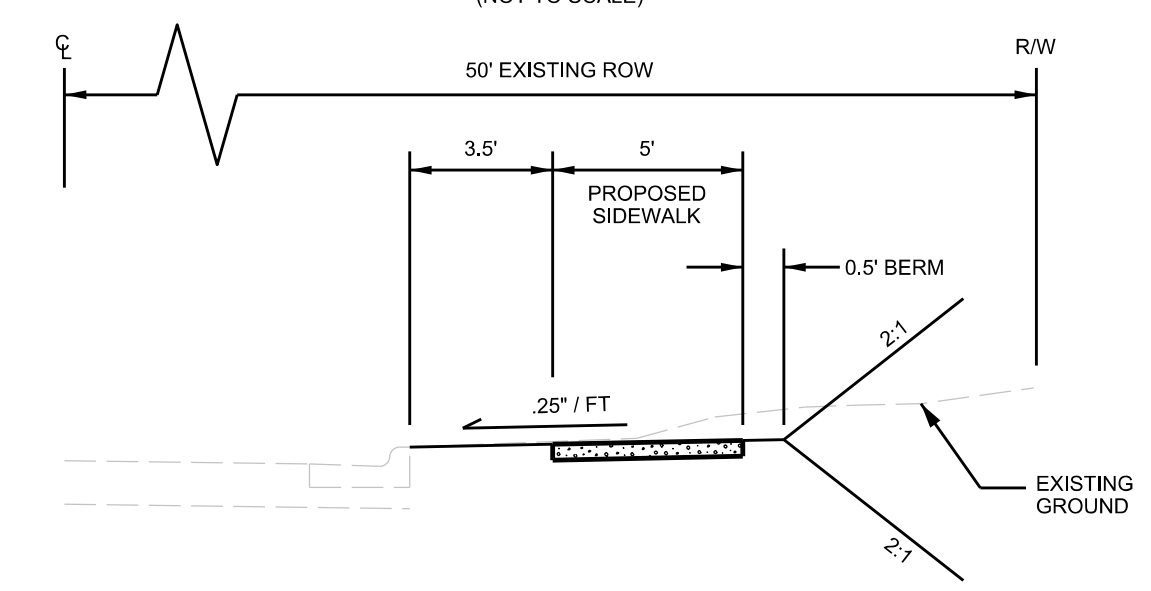
CITY OF RALEIGH
ENGINEERING SERVICES DEPARTMENT



TYPICAL CONCRETE PROPOSED SIDEWALK AT OPTIMIST PARK (NOT TO SCALE)



TYPICAL SIDEWALK SECTION (NOT TO SCALE)



LEGEND

PROPOSED SIDEWALK AND RAMPS	EXISTING RIGHT OF WAY
PROPOSED STRUCTURES, ISLAND, DRIVEWAYS, AND CURB AND GUTTER	EXISTING EASEMENTS
PROPOSED PAVEMENT	PROPOSED TEMPORARY CONSTRUCTION EASEMENT
PROPOSED SIDEWALK TO BE REMOVED	PROPOSED TEMPORARY DRIVEWAY EASEMENT

