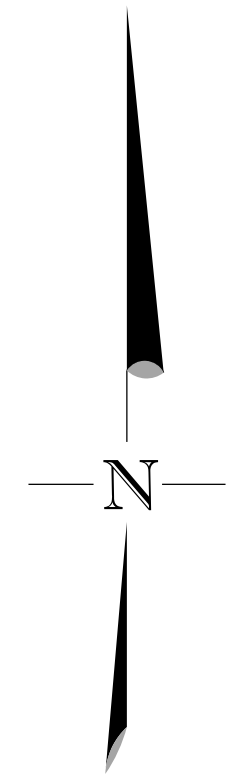
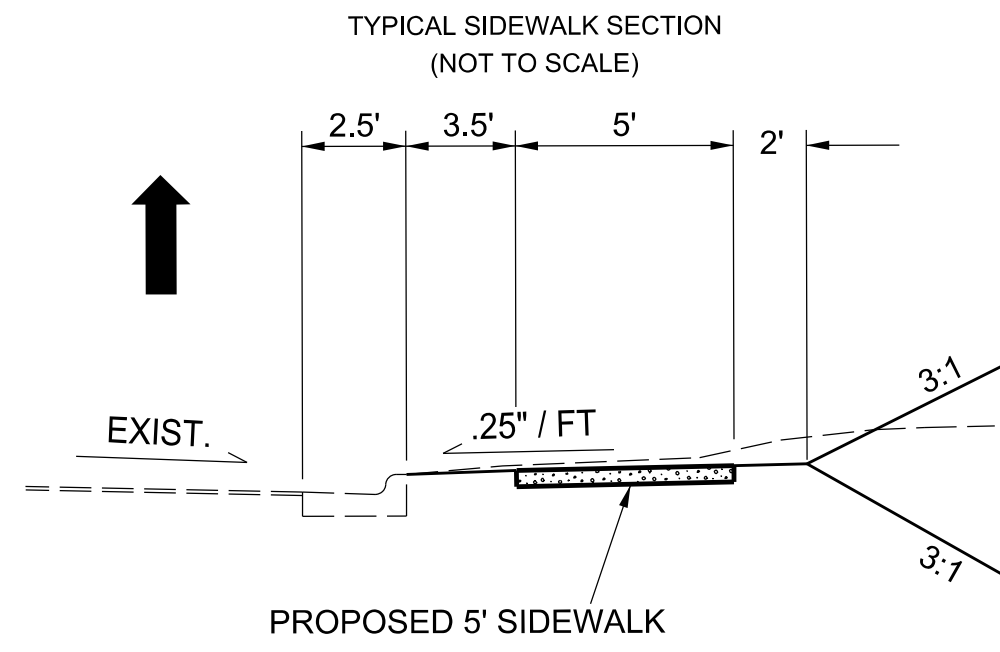
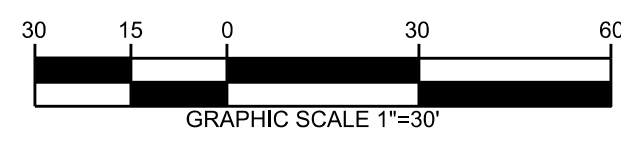


VICINITY MAP (NOT TO SCALE)



- NOTE:**
1. THIS MAP IS AN APPROXIMATION OF PROPOSED IMPROVEMENTS.
  2. THIS MAP IS NOT INTENDED TO BE USED FOR DESIGN. SIDEWALK WIDTH AND ALIGNMENTS MAY BE ADJUSTED DURING FINAL DESIGN TO AVOID MAJOR IMPACTS IN CERTAIN AREAS AS DETERMINED BY CITY ENGINEERING STAFF.
  3. ADDITIONAL EASEMENTS MAY BE NEEDED IN ORDER TO INSTALL THE IMPROVEMENTS AS PROPOSED.
  4. PLANIMETRICS ARE PER WAKE COUNTY GIS INFORMATION, NOT EXACT AND NOT FIELD VERIFIED.



**LEGEND**

RIGHT OF WAY	---
PROPERTY LINE	---
EXISTING PAVEMENT	---
EXISTING CURB & GUTTER	---
PROPOSED CURB & GUTTER AND SIDEWALK IMPROVEMENTS	---

**CITY OF RALEIGH**  
ENGINEERING SERVICES  
DEPARTMENT



SIDEWALK  
PETITION SW 2019-05

YOUNG STREET  
FROM WAKE FOREST RD  
TO ANN ST

DATE:	FEBRUARY, 2019
CADD TECH:	WDP
CHECKED BY:	
<b>REVISIONS</b>	
NO.	DATE
<b>SCALES</b>	
HSCALE	1" = 30'
VSCALE	N/A
SHEET NO.	

**PET1**