

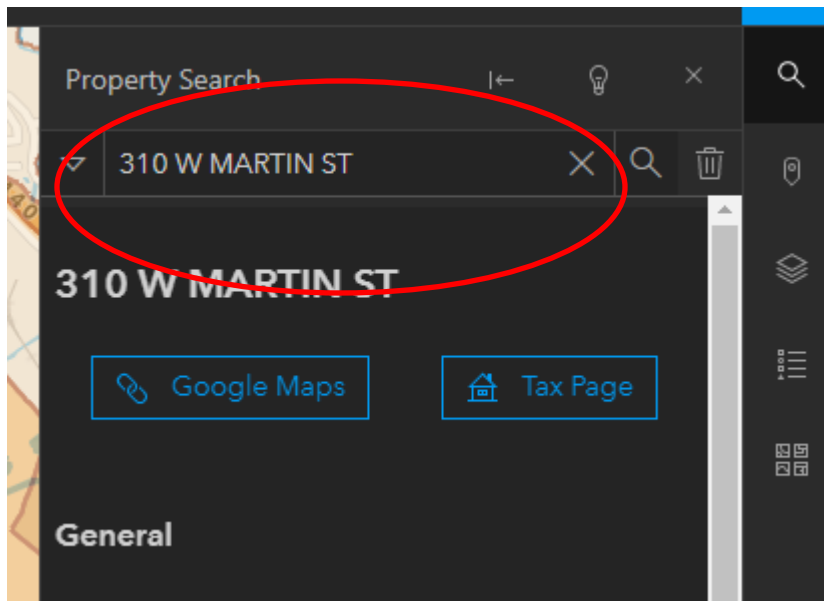
For protection class and other insurance purposes please visit:

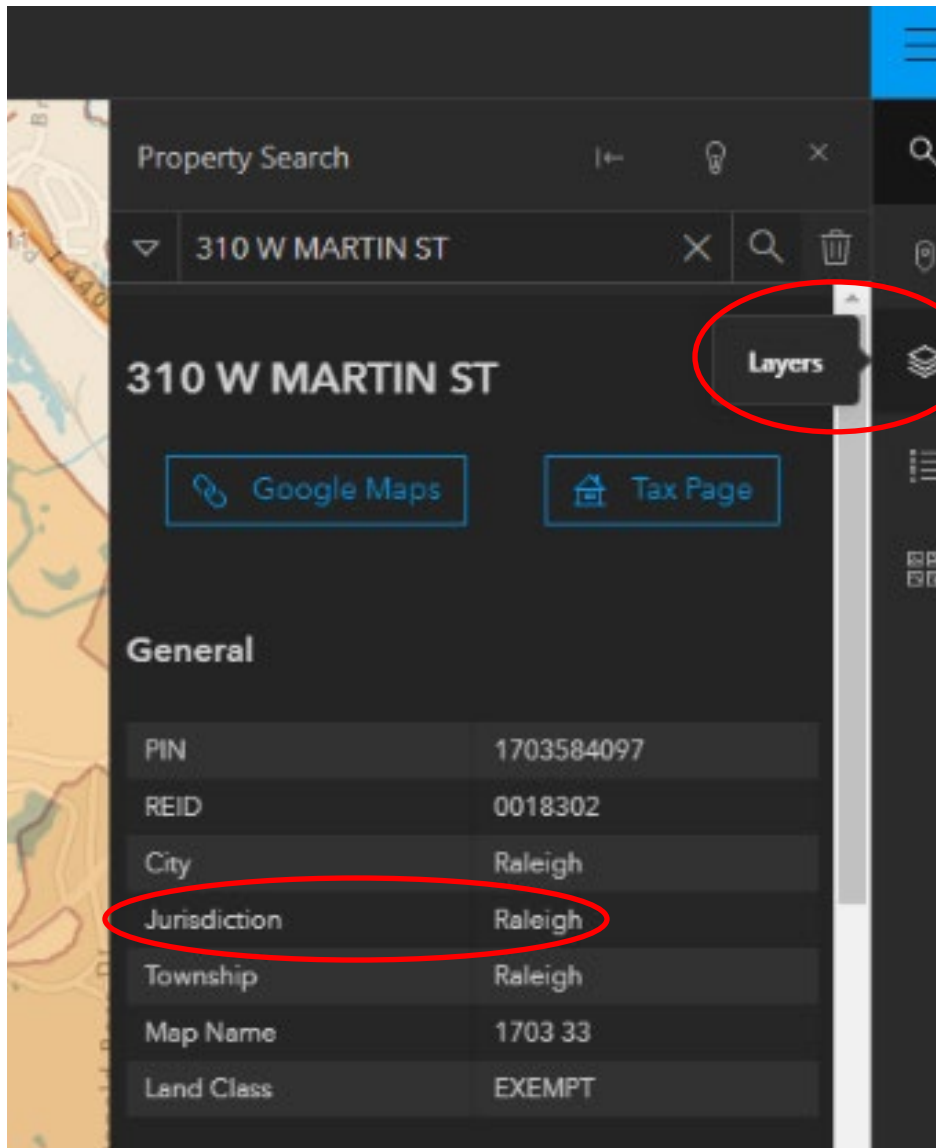
<http://www.wakegov.com>



This will open iMAPS <https://maps.raleighnc.gov/iMAPS/>

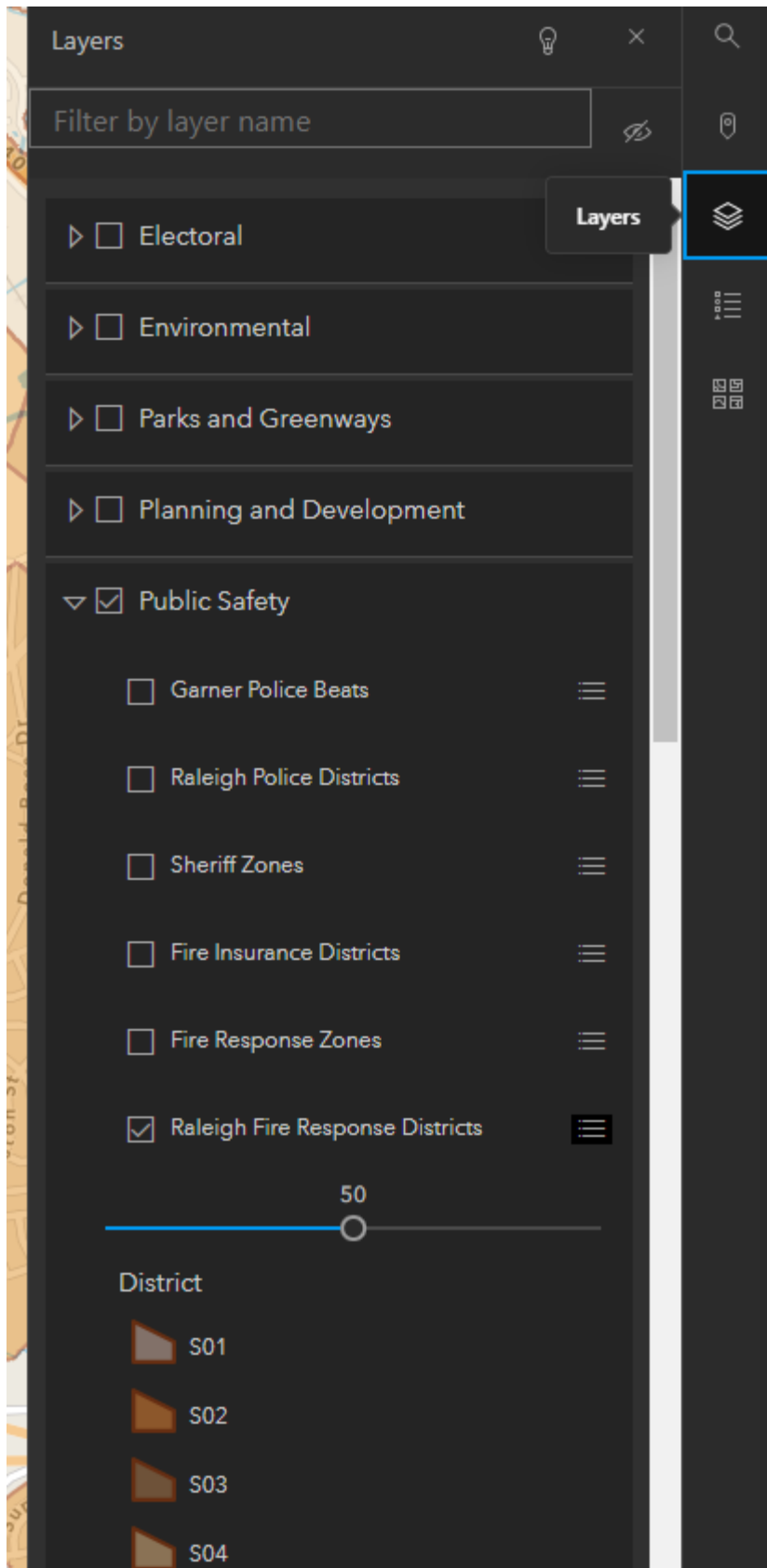
**Search by property address**





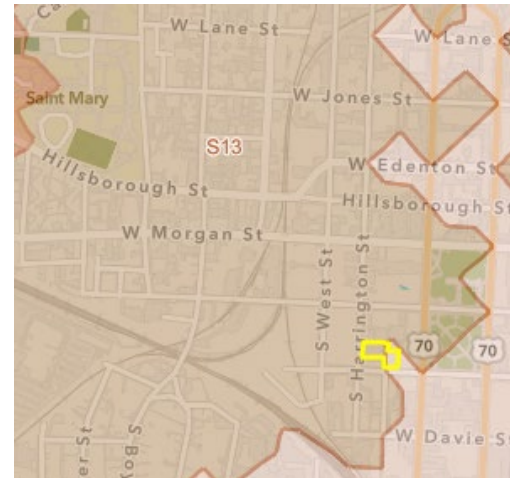
If **Jurisdiction** is RALEIGH then protection class is a 1 (for all stations)

Select the **LAYERS** for fire and police



UNDER **LAYERS** On the **PUBLIC SAFETY** drop down select **Raleigh Fire Response District** – this will highlight the area of the property address and show 'S' and a number for the station district

(station would be 13 in this example)



Use an online map to determine distance from property to station

All station numbers are **unlisted**, 911 is the contact for emergencies

Hydrants will have to be checked physically on site, we do not have this ability in office