Mid Atlantic

ENVIRONMENTAL DUE DILIGENCE BROWNFIELDS STORMWATER INDUSTRIAL HYGIENE

REPORT DATE: August 23, 2024
PROJECT NO: R4616.00

PHASE I ENVIRONMENTAL SITE ASSESSMENT REPORT

313 EAST MARTIN STREET

Raleigh, Wake County, North Carolina

ENGINEERING & ENVIRONMENTAL SOLUTIONS

PREPARED FOR:
LODEN Development, LLC
122 Glenwood Avenue, Suite 200
Raleigh, North Carolina 27603

PREPARED BY:
Mid Atlantic Associates, Inc.
409 Rogers View Court
Raleigh, North Carolina 27610
919-250-9918 | MAAONLINE.COM

TABLE OF CONTENTS

1.0 Executive Summary 1

2.0 Introduction 3

3.0 Site Description 3
3.1 Subject Property 3
3.2 Description of Structures and Other Improvements 3
3.3 Adjoining Property Information 4
3.4 Physical Setting 4

4.0 User Provided Information 5
4.1 Title and Judicial Records for Liens and Activity and Use Limitations 5
4.2 Specialized Knowledge 5
4.3 Commonly Known or Reasonably Ascertainable Information 5
4.4 Valuation Reduction for Environmental Issues 5
4.5 Obvious Presence of Releases or Threatened Releases 6
4.6 Owner, Property Manager, and Occupant Information 6
4.7 Reason for Performing the Phase I ESA 6

5.0 Standard Environmental Records Sources 6
5.1 Subject Property Database Records of Concern 6
5.2 Nearby Properties Database Records of Concern 7
5.3 Additional Environmental Record Sources 9
5.4 File Reviews and/or Other Environmental Reports 9

6.0 Historical Records Review 10
6.1 Historical Summary 10
6.2 Past Uses of Subject Property 11
6.3 Past Uses of Adjoining Properties 12
6.4 Past Uses of Surrounding Properties 13
6.5 Tax and Deed Information 14
6.6 Data Failure 14
6.7 Historical Recognized Environmental Conditions 14
6.8 Controlled Recognized Environmental Conditions 15

7.0 Institutional Controls (IC) & Engineering Controls (EC) 15

8.0 Site Reconnaissance 15
8.1 Site Visit Findings 16
8.1.1 Equipment Likely to Contain PCBs 16
8.2 Interior Observations 17
8.3 Exterior Observations 17

9.0 Interviews 17

10.0 Non-Scope Considerations 17

11.0 Significant Data Gap 18

12.0 Findings 18

13.0 Opinions 18

14.0 Conclusions and Recommendations 20

15.0 Report Information 21

15.1 Purpose 21
15.2 Scope of Work 21
15.3 Special Terms and Conditions 22
15.4 Reliance 22
15.5 Significant Assumptions 23
15.6 Limitations and Exceptions 25
15.7 Deviations from the ASTM Standard 26
15.8 Continuing Obligations 26
15.9 Qualifications of Environmental Professionals 26
15.10 Declaration of Environmental Professional 27

TABLE OF APPENDICES

Appendix A: Drawings

Appendix B: Photographs

Appendix C: Regulatory Records Documentation

Appendix D: Historical Research Documentation

Appendix E: Interviews

Appendix F: Qualifications

Appendix G: Miscellaneous Information

1.0 EXECUTIVE SUMMARY

Mid-Atlantic Associates, Inc. (Mid-Atlantic) has performed a Phase I Environmental Site Assessment (Phase I ESA) in conformance with the scope and limitations of the American Society for Testing and Materials (ASTM) Practice E 1527-21 for the property located at 313 East Martin Street, Raleigh, Wake County, North Carolina (the "Subject Property"). The Subject Property is located approximately 200 feet east of the intersection of South Person Street and East Martin Street. Site maps showing the location and layout of the Subject Property are provided in Appendix A.

The Subject Property consists of approximately 0.32 acres and is assigned the North Carolina Parcel Identification Number (PIN) 1703874995. At the time of our site reconnaissance the Subject Property was developed with one two-story mixed-use structure occupied by Aspire Homes (residential contractor), Catalyst (architectural and planning firm), and Provision Studio (architectural firm) on the first floor and used for residential purposes on the second floor.

Land use at the Subject Property has been confirmed by historical resources back to 1896, when the Subject Property was divided into two parcels (313 and 315 East Martin Street) and was developed with a residential structure on each parcel. The eastern parcel (315 East Martin Street) was also been developed with a small structure, likely to be a storage shed, which is then moved to the north by 1914. The western parcel (313 East Martin Street) was developed with several additional small structures, likely to be storage sheds or private garages, from 1914 to 1950. The residential structure on the eastern parcel (315 East Martin Street), was expanded by 1972. The structure on the western parcel (313 East Martin Street) was used for commercial purposes from 1962 through 1972. Both structures were razed and the present-day structure was constructed in 2004.

Mid-Atlantic has performed this Phase I ESA in conformance with the scope and limitations of ASTM Practice E 1527-21 and 40 CFR Part 312. Any exceptions to, or deletions from, these practices are described in Section 15.6 and Section 15.7 of this report. This assessment has revealed the following recognized environmental conditions (RECs), controlled recognized environmental conditions (CRECs), or significant data gaps in connection with the Subject Property:

- The historical operation of gasoline stations and/or dry cleaners, with documented petroleum and solvent releases, on adjacent and surrounding properties is a REC.

Under 40 CFR Part 312, the environmental professional is tasked with providing an opinion on whether further investigation, if deemed necessary, is appropriate to identify the presence of hazardous substances and/or petroleum products. Subsequently, the User should consider this opinion and determine whether additional inquiries or other services are warranted. It is important to note that this opinion does not establish a requirement for Phase II or other assessment activities. Based on information currently

available for the Subject Property, it is our opinion that additional investigation would be warranted to determine if the off-site historical operations and/or documented releases on adjacent and/or surrounding properties have impacted the Subject Property.

This report is considered valid if the acquisition date of the Subject Property is within 180 days of the earliest completion date listed below.

Critical Dates

Task	Completion Date
Interviews	July 31 and August 13, 2024
Review of Government Records	August 1, 2024
Site Reconnaissance	August 13, 2024
Declaration of Environmental Professional	August 23, 2024
Clean-up Lien Search	(User Responsibility)

2.0 INTRODUCTION

At the request of LODEN Development, LLC, Mid-Atlantic Associates, Inc. (Mid-Atlantic) conducted a Phase I Environmental Site Assessment (Phase I ESA) in conformance with the scope and limitations of The American Society for Testing and Materials (ASTM) *Standard Practice for Environmental Site Assessments: Phase I Environmental Site Assessment Process* (E1527-21) and the United States Environmental Protection Agency (USEPA) 40 CFR Part 312, *Standards and Practices for All Appropriate Inquiry*, for the property located at 313 East Martin Street in Raleigh, Wake County, North Carolina (the Subject Property).

3.0 SITE DESCRIPTION

3.1 Subject Property

The location of the Subject Property is depicted in Drawings 1 and 2 in Appendix A. Wake County property information is provided in Appendix G.

Item	Property Information
Address(es)	313 East Martin Street Raleigh, Wake County, North Carolina 27601
Latitude	35.7770980 °N
Longitude	-78.6342100 °W
Subject Property Acreage	0.32 acres
Current Owner	Howard F. Hadley and Dianne W. Hadley
Current Occupant(s)	The Subject Property is occupied by Aspire Homes (residential contractor), Catalyst (architectural and planning firm), and Provision Studio (architectural firm) on the first floor and residential tenants on the second floor.
Number of Parcels	One
Tax ID / Parcel #(s)	1703874995
Current Land Use	Commercial and residential

3.2 Description of Structures and Other Improvements

The Subject Property is currently developed with one two-story 4,642-square foot mixed-use structure that was constructed in 2004, according to Wake County tax information. The Subject Property historically contained two residential structures that were constructed in approximately 1896 that were razed prior to the construction of the present-day building. The Subject Property is currently used for commercial purposes on the first floor and residential purposes on the second floor. An asphalt-paved parking lot is developed around the on-site structure.

Electricity is provided by Duke Energy and natural gas service is provided by Dominion Energy. Municipal water and sewer services are provided by the City of Raleigh. The Subject Property can be accessed from the south via East Martin Street.

3.3 Adjoining Property Information

During our site reconnaissance, Mid-Atlantic observed the following land uses, occupants and/or tenants on the adjoining properties:

Direction From Subject Property	Current Use
North	Vacant commercial building (northwest), warehouse (north), and parking lot (northeast)
East	Parking lot
South	East Martin Street with Moore Square Magnet Middle School beyond
West	Parking lot

3.4 Physical Setting

The physical settings of the Subject Property are considered of interest since they may provide information related to the direction and physical mechanisms of contaminant migration, if present, from on-site and off-site sources.

Physical Setting Information	
Setting	**Description & Reference**
Topography	The Subject Property is approximately 310 feet above mean sea level according to the Raleigh West, NC USGS Topographic Quadrangle, 2022. According to the Wake County GIS Website (https://maps.raleighnc.gov/iMAPS/) topography at the Subject Property slopes from the northern portion of the site gradually downward to the eastern/southeastern portion of the site. Local topography generally slopes from the west to the east. In absence of other obvious significant structural or geomorphic draining features, surface drainage is suspected to move by sheet-flow generally towards the east/southeast at the Subject Property.
Geologic Settings	The Subject Property is located in the Piedmont physiographic province of North Carolina. The Subject Property is underlain by metamorphic rocks in the Raleigh Belt classified as "biotite gneiss and schist intruded by numerous sills and dikes of granite, pegmatite, and aplite; minor hornblende gneiss". [*Geology of North Carolina,* prepared by the North Carolina Geologic Survey, 1985]
Flood Plain	The Subject Property is not located in a flood zone as defined by the Federal Emergency Management Agency (FEMA). [FEMA Flood Panel 370243, Map Number 37201700300K, July 19, 2022]
Surface Water	Surface water was not observed at the Subject Property during our site reconnaissance.

Physical Setting Information	
Setting	**Description & Reference**
Estimated Depth to Groundwater	According to the *Phase II Environmental Site Assessment* (GeoLogix, Inc.; dated June 19, 2013), depth to groundwater at the east adjacent property was found to be between 26 and 27 feet below land surface (BLS).
Estimated Groundwater Flow Direction	Based on the local topography, groundwater flow at the Subject Property would be expected to flow generally southeast. Groundwater flow direction may be impacted by surface topography, hydrology, hydrogeology, characteristics of the soil, and nearby wells.
Wells	Mid-Atlantic did not observe evidence of water supply or monitoring wells at the Subject Property.

4.0 USER PROVIDED INFORMATION

ASTM E 1527-21 requires that certain tasks be performed by or on behalf of the User (typically the client) with the results provided to the environmental professional. Mid-Atlantic requested the results of these tasks from the User via the completed User Questionnaire, which was provided to Mid-Atlantic and is included in Appendix E. Mr. Henry Ward, Manager of LODEN Development, LLC, completed the User Questionnaire on behalf of the User. User-provided information is summarized in the following sections.

4.1 Title and Judicial Records for Liens and Activity and Use Limitations

It is the User's responsibility to conduct a search for the existence of environmental liens and activity and use limitations (AULs) by engaging a title company, real estate attorney, or title professional. The User indicated that they had no knowledge of environmental liens or AULs on the User Questionnaire. No other information concerning this User requirement was provided to Mid-Atlantic.

4.2 Specialized Knowledge

The User indicated on the User Questionnaire that they did not have specialized knowledge about the Subject Property.

4.3 Commonly Known or Reasonably Ascertainable Information

The User indicated they did not have knowledge of commonly known or reasonably ascertainable information regarding the Subject Property.

4.4 Valuation Reduction for Environmental Issues

The User indicated that the purchase price for the property reasonably reflects the fair market value.

4.5 Obvious Presence of Releases or Threatened Releases

Mid-Atlantic requested information concerning the obvious presence of releases or threatened releases from the User. The User indicated on the User Questionnaire that they had no knowledge of releases or threatened releases.

4.6 Owner, Property Manager, and Occupant Information

The Wake County Tax Administration lists the current owner of the Subject Property as Howard F. Hadley and Dianne W. Hadley. Refer to Section 6.5 for more detailed owner information. The Subject Property is currently occupied by Aspire Homes (residential contractor), Catalyst (architectural and planning firm), and Provision Studio (architectural firm) on the first floor and residential tenants on the second floor.

4.7 Reason for Performing the Phase I ESA

The purpose of a Phase I ESA is to identify RECs (as defined by ASTM Standard E1527-21) in connection with the Subject Property. A Phase I ESA is also performed to permit a User to satisfy one of the requirements to qualify for the innocent landowner, contiguous property owner, or bonafide prospective purchaser limitations within the scope of Comprehensive Environmental Response, Compensation, and Liability Act (CERCLA) (42 U.S.C 9601) liability. The User indicated that the purpose of conducting this Phase I ESA was in conjunction with a potential property transaction involving the Subject Property.

5.0 STANDARD ENVIRONMENTAL RECORDS SOURCES

Mid-Atlantic Associates contracted Environmental Data Resources, Inc. (EDR) to conduct a search of the required government records outlined in Section 8.2.2 of ASTM E1527-21. Mid-Atlantic reviewed the report provided by EDR and detailed information on sites/listings that may indicate the presence or likely presence of hazardous substances or petroleum products on the Subject Property are included below. The remaining sites identified in the EDR report were deemed unlikely to have resulted in the presence or likely presence of hazardous substances or petroleum products on the Subject Property based on factors such as, but not limited to, the nature of the database listing, distance, topographic and/or hydraulic separation from the Subject Property. Copies of the research data and a description of the databases are included in Appendix C of this report.

5.1 Subject Property Database Records of Concern

The Subject Property was not identified on the lists/databases researched by EDR.

5.2 Nearby Properties Database Records of Concern

215 South Person Street, located northwest adjacent and upgradient of the Subject Property, was identified in the Inactive Hazardous Waste Sites Inventory (SHWS) as "East Martin St Solvent Contamination." The listing did not provide additional information. Refer to Section 5.4 for additional information regarding this property.

301 South Person Street, the block located south adjacent and cross-gradient of the Subject Property across East Martin Street, was identified in several databases with several addresses:

- Moore Square Museums Magnet (328 East Martin Street) was identified in the Leaking Underground Storage Tank (LUST) database and the Incident Management Database (IMD). LUST incident 22684 was reported on October 9, 2000 and closed out on November 6, 2000.
- Block A-42 NE Corner (328 East Martin Street) was identified in the LUST database. LUST incident 33328 was reported on October 9, 2000 and closed out on November 2, 2000.
- Wake County Public Schools (Block A-42; located at South Person and East Davies Street) was identified in the Leaking Aboveground Storage Tank (LAST) and IMD databases. LAST Incident 85016 was reported on April 1, 2000 and was closed out on November 17, 2004.
- Wake County Public Schools (located at South Person and East Martin Street) was identified in the IMD database. LUST incident 20791 was reported on June 24, 1999. The listing indicates that groundwater contamination with the "Material: TCE" detected at the site and references a chlorinated solvent report in the "warehouse of tire file (UST Incident #3897)". An incident closure date is not provided.

Based on the distance to the Subject Property, these historical releases on the south adjacent property suggest the presence or likely presence of hazardous substances or petroleum products at the Subject Property.

225 South Person Street, located approximately 75 feet west and upgradient of the Subject Property, was identified in the Underground Storage Tank (UST) Finder Release database, the LUST database, and the IMD as Killo (or Kilo) Pest Control. The listings indicate that one incident (LUST incident number not assigned) was reported on May 1, 1995 and closed out with a "No Further Action" status on August 24, 2000. The listings also indicate that a second incident, LUST Incident 46082, was reported on February 27, 2017 and remains open. Refer to Section 5.4 for additional information regarding this property.

304 East Martin Street, located approximately 150 feet southwest and cross-gradient of the Subject Property across East Martin Street, was identified in the UST Finder Release, LUST, and IMD databases as Former Ask Mart/Block A-42. The listings

indicate two LUST incidents were discovered at the property. LUST incident 21698 was reported on November 30, 1998 when soil and groundwater contamination were confirmed from a petroleum release. This incident was closed out on September 27, 2000. LUST incident 22129 was reported on July 20, 2000 and was closed out on May 31, 2023. Based on the distance to the Subject Property, these historical releases suggest the presence or likely presence of hazardous substances or petroleum products at the Subject Property.

319/325 South Person Street, located approximately 250 feet south and cross-gradient of the Subject Property, was identified in EDR's Historical Auto, LUST, LUST Trust, and IMD databases. EDR's Historical Auto database indicates that Blackwell and Roberts operated as a gasoline service station from 1970 to 1975, Ramsey Co. of Cary Inc. operated as a general automotive repair shop in 1989, and Transmission and Auto Center operated as a general automotive repair shop from 1986 to 1993. The listing indicates LUST Incident 3897 was reported at Warehouse of Tires on January 4, 1989 when contaminated soil was discovered during the removal of USTs. The listing indicates groundwater contamination was confirmed at the site. A Notice of Violation (NOV) was issued on June 22, 1989 and the incident was closed out on September 27, 2000. Based on the distance and cross-gradient topographic relationship to the Subject Property, historical operations at this facility do not suggest the presence or likely presence of hazardous substances or petroleum products at the Subject Property and are therefore not considered to be a REC.

228 and 230 East Martin and 225 East Davies Streets, located approximately 250 feet southwest and cross-gradient of the Subject Property, were identified in the Drycleaners and the Brownfields databases. 228 East Martin Street appeared as Dixie Dry Cleaners & Laundry in the Raleigh 1965 City Directory as a Cleaners and Dyers listing. The Brownfields listing indicates these properties have a recorded Brownfields Agreement as of August 25, 2014. A brownfields site is an abandoned or underused property where the threat of environmental contamination has hindered its redevelopment. Inclusion in the Brownfields database indicates that environmental assessment has been conducted at the property. A Brownfields Agreement indicates that appropriate measures to protect public health and the environment have been taken in response to release(s) identified on-site. Based on the distance and topographic relationship to the Subject Property, historical operations at these properties suggest the presence or likely presence of hazardous substances or petroleum products at the Subject Property.

308 South Person Street, located approximately 250 feet southwest and cross-gradient of the Subject Property, was identified in the Drycleaners database. The listing indicates Peerless Cleaners appeared in the Raleigh 1955 City Directory as a Cleaners and Dyers listing. The listing did not provide additional information about the facility. Based on the distance and topographic relationship to the Subject Property, the historical dry-cleaning operations at this site suggest the presence or likely presence of hazardous substances or petroleum products at the Subject Property.

5.3 Additional Environmental Record Sources

In addition to the EDR regulatory database search, Mid-Atlantic reviewed the following additional sources of environmental records:

- The Regional UST Incident Database (RUST), a collection of tables updated regularly by the Division of Waste Management (DWM) that lists leaking UST sites and older sites where above ground release of petroleum and hazardous substances have occurred. The tables include incident summary information, report submittal information, State LUST Trust Fund information and the current incident status.
- The Dry Cleaning Solvent Clean-up Act (DSCA) site inventories which include active dry cleaning facilities and three categories of remediation site inventories: known/suspected sites, certified sites, and no further action sites. The term "certified" refer to sites that have entered the DSCA Program and are in the process of assessment.
- Freedom of Information Act (FOIA) requests.
- North Carolina Department of Labor FOIA requests.
- North Carolina Department of Environmental Quality (NCDEQ) Site Locator Tool.

Mid-Atlantic identified additional environmental records in our review that had the potential to result in the identification of hazardous substances or petroleum products on the Subject Property. Refer to Section 5.4 for additional information as applicable.

5.4 File Reviews and/or Other Environmental Reports

During the completion of our assessment, Mid-Atlantic reviewed the following environmental reports (copies included in Appendix G) obtained from the User and/or the NCDEQ Site Locator Tool, as described in the table below:

215-217 South Person Street (West/Northwest Adjacent Properties)

Document Title/Source	Date	Conducted For	Conducted By
Phase II Environmental Site Assessment	February 21, 2013	City of Raleigh	Withers & Ravenel
Findings			
Withers & Ravenel (W&R) issued a *Phase II Environmental Site Assessment* for the two parcels (215 and 217 South Person Street) located west/northwest adjacent to the Subject Property on February 21, 2013. Six temporary monitoring wells were installed across the two parcels. Groundwater flow direction was found to be to the southeast, towards the Subject Property. Elevated concentrations of tetrachloroethene (PCE) were detected in three of the groundwater samples and elevated concentrations of petroleum-related compounds were detected in four of the groundwater samples, each of which were collected northwest and upgradient of the Subject Property. Based on the proximity and upgradient location of this investigation relative to the Subject Property, the results from this assessment suggest the presence or likely presence of hazardous substances or petroleum products on the Subject Property.			

East Hargett Street, South Bloodworth Street, and East Martin Street Parcels (East Adjacent Properties)

Document Title/Source	Date	Conducted For	Conducted By
Limited Phase II Environmental Site Assessment	June 19, 2013	City of Raleigh	GeoLogix, Inc.
Findings			
GeoLogix, Inc. (GeoLogix) issued a *Limited Phase II Environmental Site Assessment* for the twelve parcels (330 East Hargett Street, 210, 214, 218, 224, 226, and 228 South Bloodworth Street, and 317, 319, 323, 325, and 327 East Martin Street [Block A-45]) located east adjacent to the Subject Property on June 19, 2013. Soil and groundwater samples were collected across the parcel assemblage. One groundwater monitoring well was installed north adjacent to the Subject Property and three groundwater monitoring wells were installed east adjacent to the Subject Property. Depth to groundwater at these wells was between 26 and 27 feet BLS. Two of the monitoring wells located east adjacent to the Subject Property had elevated concentrations of PCE detected in groundwater samples. Based on the proximity to the Subject Property of the samples collected in this assessment, these results suggest the presence or likely presence of hazardous substances or petroleum products on the Subject Property.			

227 South Person Street (Located Approximately 75 Feet West of the Subject Property)

Document Title/Source	Date	Conducted For	Conducted By
Phase II Environmental Site Assessment	October 2, 2015	Banner Apartments	TerraTech Engineers, Inc.
Findings			
TerraTech Engineers, Inc. (TerraTech) issued a *Phase II Environmental Site Assessment* for 227 South Person Street, located approximately 75 feet west and upgradient of the Subject Property following a Phase I ESA. The report indicates that the Phase I ESA identified several areas of concern, including the historical operation of a pest control company for several decades with observed pesticide storage areas and the historical operation of a petroleum company with vehicle service stations. During the Phase II ESA, soil samples were collected from shallow (near land surface) and deep (approximately 25 feet BLS) locations. Petroleum-related compounds were detected at elevated concentrations in one of the deep soil samples at one location. Pesticides were detected in shallow samples from two of the soil locations and methylene chloride was detected in shallow samples at all four locations. Given that assessment completed nearby (*Limited Phase II Environmental Site Assessment,* GeoLogix, June 19, 2013) found depth to groundwater to be between 26 and 27 feet BLS, it is likely that these deep soil samples were collected near the water table; therefore, the detected petroleum contamination is likely to be present in groundwater. Based on the proximity to the Subject Property, upgradient topographic relationship to the Subject Property, and depth of the samples collected in this assessment, these results suggest the presence or likely presence of hazardous substances or petroleum products on the Subject Property.			

6.0 HISTORICAL RECORDS REVIEW

6.1 Historical Summary

Historical information identifying the past use of the Subject Property and surrounding properties was obtained from a variety of sources as detailed in Appendix D and Appendix G of this report. The table below summarizes which decades of historical

resources were reasonably ascertainable for review. Resources that were not available or reasonably ascertainable are marked N/A in the table below. In addition, property ownership information was obtained from the Wake County GIS website.

Historical Resource	N/A	1890	1900	1910	1920	1930	1940	1950	1960	1970	1980	1990	2000	2010	2020
Aerial Photographs						✔	✔	✔	✔	✔	✔		✔	✔	✔
Historical Topographic Maps							✔	✔	✔	✔	✔	✔	✔	✔	✔
Fire Insurance Maps		✔	✔	✔				✔		✔					
City Directories					✔	✔	✔	✔	✔	✔	✔	✔	✔	✔	✔
Other	✔														

6.2 Past Uses of Subject Property

Based on User-provided information and a review of reasonably ascertainable records including aerial photographs, topographic maps, fire insurance maps and/or city directories, the previous uses of the Subject Property are described in the table below in intervals where meaningful property changes were noted. Past uses which may indicate the presence or likely presence of hazardous substances or petroleum products on the Subject Property are noted in bold and italicized text.

Past Uses of Subject Property	
Date	**Description**
1896 - 1949	In the Sanborn fire insurance maps from 1896, 1903, and 1909, the Subject Property appears to have been divided into two parcels (313 and 315 East Martin Street) and was developed with a residential structure on each parcel. The eastern parcel (315 East Martin Street) appears to have also been developed with an additional small structure, likely to be a storage shed, which is then moved to the north in the Sanborn fire insurance map from 1914. In the Sanborn fire insurance map from 1914, the western parcel (313 East Martin Street) appears to have been developed with two additional small structures, likely to be storage sheds. Aerial photographs from 1938 and 1949 appear to depict two residential structures on the Subject Property.
1950 - 1988	In the Sanborn fire insurance map from 1950, the western parcel (313 East Martin Street) appears to have been developed with several small structures north of the residential structure. Also in the Sanborn fire insurance map from 1950, the residential structure on the eastern parcel (315 East Martin Street) appears to have been expanded and two smaller structures are located north of the residential structure. One of these smaller structures is labeled "A" for private auto house. In the fire insurance map from 1972, the residential structure on the western parcel is now labeled "C" for commercial, several of the smaller structures on the western parcel appear to have been removed, and one of the smaller structures is now labeled "A" for private auto house. Aerial photographs from 1973 through 1983

Past Uses of Subject Property	
Date	**Description**
	appear to depict two residential structures on the Subject Property. According to historical city directories, 313 East Martin Street was used for residential purposes through 1957 and for commercial purposes from 1962 through 1972. 315 East Martin Street was used for residential purposes through 1988.
2005 - 2020	In the 2006 aerial photograph, the two residential structures appear to have been razed and the present-day commercial structure is first visible on the Subject Property. According to historical city directories, the Subject Property was used for commercial purposes from 2005 through 2020. The Subject Property appears to have been in its present-day configuration in the 2006 through 2020 aerial photographs.

6.3 Past Uses of Adjoining Properties

Based on User-provided information and a review of reasonably ascertainable records including aerial photographs, topographic maps, fire insurance maps and/or city directories, the previous uses of adjoining properties are described in the table below in intervals where meaningful property changes were noted. Past uses which may indicate the presence or likely presence of hazardous substances or petroleum products on adjoining properties are noted in bold and italicized text.

Past Uses of Adjoining Properties	
Date	**Description**
1896 - 1914	In the Sanborn fire insurance map from 1896, adjacent properties appear to consist of residential structures to the west, north, and south, a vacant structure to the east, and an undeveloped parcel to the north and east. The street located south adjacent to the Subject Property is labeled "E. Martin or Park Av." in the Sanborn fire insurance map from 1896. In the Sanborn fire insurance map from 1903, the east adjacent property is developed with two residential structures and the south adjacent street is now labeled as East Martin Street.
1950 - 1983	In the Sanborn fire insurance map from 1950, the northwest adjacent property (213 South Person Street) is now developed with one structure labeled "Salvation Army Hall" and one residential structure. ***The east adjacent property (317 East Martin Street) is developed with a structure labeled "Printing". According to historical city directories, 317 East Martin Street was occupied by Bogasse Printing Co. in 1952.*** In the Sanborn fire insurance map from 1972, the northwest adjacent property (213 South Person Street) appears to have expanded to include 215 South Person Street and is developed with a Salvation Army Welfare Center and a warehouse. The structure on the east adjacent property (317 East Martin Street) is now labeled as a store. Also in the Sanborn fire insurance map from 1972, the west adjacent property (301 East Martin Street) is labeled as "Used Auto Sales" and contains an office structure. The north/northeast properties appear to have been undeveloped.
2006 - 2020	In the 2006 aerial photograph, the east adjacent property appears to have been cleared of structures and the south adjacent property appears to have been developed with the present-day school. In the 2009 aerial photograph, the northeast

Past Uses of Adjoining Properties	
Date	**Description**
	adjacent property appears to have been used as a parking lot. Adjacent properties appear to have been in their present-day configurations in the 2009 through 2020 aerial photographs.

6.4 Past Uses of Surrounding Properties

Past uses of surrounding properties which could be determined through the course of researching the Subject Property are outlined below. Factors considered for the level of detail in the analysis are included in Section 8.3.10 of ASTM E1527-21. Past uses of surrounding properties which may indicate the presence or likely presence of hazardous substances or petroleum products on surrounding properties are noted in bold and italicized text.

Past Uses of Surrounding Properties	
Date	**Description**
1896 - 1914	In the Sanborn fire insurance maps from 1896, 1903, 1909, and 1914, surrounding properties appear to consist of primarily residential structures.
1936 - 1983	***In the Sanborn fire insurance map from 1950, 227 South Person Street, located approximately 75 feet west of the Subject Property, was labeled as a gasoline station with two gasoline tanks. According to historical city directories, 227 South Person Street was occupied by Lassiters Service Station in 1936, Castleberry Service Station from 1941 to 1952, and Bradley's Crown Service Station in 1957.*** ***Also in the Sanborn fire insurance map from 1950, 228 East Martin Street, located approximately 250 southwest of the Subject Property, was labeled as a gasoline station with two gasoline tanks. According to historical city directories, 228 East Martin Street was occupied by Allen's Service Station in 1931, Market Service Station from 1936 to 1947, and Drivers Esso Service in 1952. Additionally, 228 East Martin Street was occupied as Central Cleaners Inc. in 1957, Dixie Dry Cleaners & Laundry from 1962 to 1967, Lusterkleen Dry Cleaners in 1972, and Brandon's Cleaners in 1977.*** ***Also in the Sanborn fire insurance map from 1950, a gasoline tank was depicted approximately 185 feet southeast of the Subject Property at 322 East Martin Street.*** 322 East Martin Street was vacant or was used for residential purposes from 1941 to 1957. According to historical city directories, ***405 East Martin Street, located approximately 300 feet east of the Subject Property, was occupied by Elite Dry Cleaners in 1952.*** In the Sanborn fire insurance map from 1972, 227 South Person Street is now labeled as "A" for automobile garage and no longer indicates tanks are present. 228 South Person Street is now labeled as a store. The gasoline tank at 322 East Martin Street is no longer labeled. ***305 South Person Street, located approximately 100 feet***

Past Uses of Surrounding Properties	
Date	**Description**
	southwest of the Subject Property, is labeled as a gasoline station. This gasoline station appears to have been present through the 1983 aerial photograph. 305 South Person Street did not appear in historical city directories.
2006 - 2020	Surrounding properties appear to consist of residential structures to the east, commercial structures to the south, southwest, and north, and a community park and commercial structures to the west in the 2006 through 2020 aerial photographs.

6.5 Tax and Deed Information

Mid-Atlantic reviewed the current deed for the Subject Property obtained from the Wake County Register of Deeds. The current deed identifies the current owner of the Subject Property (Parcel ID 1703874995) as follows:

Howard F. Hadley and Dianne W. Hadley
210 Groveland Avenue
Raleigh, North Carolina, 27605

The current deed, dated September 20, 2001, lists Roy L. Watson as the Grantor and Howard F. Hadley and Dianne W. Hadley as the Grantee. A copy of the current property deed is included in Appendix D.

6.6 Data Failure

The objective of the historical research required by ASTM E 1527-21 is to develop a history of the previous uses of the Subject Property, adjoining properties, and surrounding properties to identify the likelihood that past uses have led to a REC in connection with the Subject Property. Historical research is considered complete when either the objective is met, or data failure is encountered. Data failure occurs when all of the reasonably ascertainable standard historical resources that are deemed useful have been reviewed and the objective has not been met. Mid-Atlantic was able to meet the historical research objective and as such did not encounter data failure during the performance of this Phase I ESA.

6.7 Historical Recognized Environmental Conditions

ASTM E 1527-21 defines an HREC as: *"a previous release of any hazardous substances or petroleum products affecting the subject property that has been addressed to the satisfaction of the applicable regulatory authority or authorities and meeting unrestricted use criteria established by a regulatory authority or authorities, without subjecting the subject property to any controls (for example, activity and use limitations, or other property use limitations). A historical recognized environmental condition is not a recognized environmental condition."*

No evidence of HRECs was identified during completion of this assessment.

6.8 Controlled Recognized Environmental Conditions

ASTM E 1527-21 defines a CREC as: a "*recognized environmental condition affecting the subject property that has been addressed to the satisfaction of the applicable regulatory authority or authorities with hazardous substances or petroleum products allowed to remain in place subject to implementation of required controls (for example, activity and use limitations or other property use limitations)."*

No evidence of CRECs was identified during completion of this assessment.

7.0 INSTITUTIONAL CONTROLS (IC) & ENGINEERING CONTROLS (EC)

Based on research conducted by Mid-Atlantic in Sections 5.0 and 6.0, we did not identify Institutional or Engineering Controls associated with the Subject Property.

8.0 SITE RECONNAISSANCE

Mid-Atlantic personnel conducted a physical/visual reconnaissance of the Subject Property and the surrounding area. The reconnaissance included a visual inspection of the entire site. Photographs taken during Mid-Atlantic's site reconnaissance are included in Appendix B.

Site Assessor	Madeline Hook
Date of Site Reconnaissance	August 13, 2024
Methodology	Walking
Limiting Conditions	Mid-Atlantic was unable to access the interiors of the two residential units on the second floor of the building. However, due to the historical residential use of this portion of the building, we do not believe this limiting condition hindered our ability to identify RECs at the Subject Property.
Subject Property Current Uses	The Subject Property is currently used for residential and commercial purposes.
Subject Property Past Uses	*(See Section 6.2)*
Current Uses of Adjoining Properties	*(See Section 3.3)*
Past Uses of Adjoining Properties	*(See Section 6.3)*
Surrounding Areas Current/Past Uses	*(See Section 6.4)*
Physical Setting	*(See Section 3.4)*
Subject Property: Structures/Improvements	The Subject Property is currently developed with one mixed-use building.

Roads/Parking	The Subject Property contains an asphalt-paved parking lot. The Subject Property can be accessed from the south via East Martin Street.
Potable Water Source	City of Raleigh
Sewage Disposal	City of Raleigh
Heating/Cooling	The Subject Property uses natural gas heating and electric cooling systems.

8.1 Site Visit Findings

Mid-Atlantic conducted a site reconnaissance on August 13, 2024. At that time, the Subject Property was developed with one mixed-use building that was occupied by Aspire Homes (residential contractor), Catalyst (architectural and planning firm), and Provision Studio (architectural firm) on the first floor and is used for residential purposes on the second floor. A summary of our site reconnaissance findings is outlined in the table below with more detailed information in the subsequent sections.

Feature, Activity, Use, or Condition	Observed on Subject Property	Observed on Adjacent Property
Hazardous Substances/Petroleum	No	No
Storage Tanks	No	No
Odors	No	No
Water/Pools/Sumps Likely to Contain Hazardous Substances/Petroleum	No	No
Drums, Totes/Other Containers	No	No
Containers Not Connected with Uses	No	No
Unidentified Containers	No	No
Equipment Likely to Contain PCBs	Yes	No
Interior Staining/Corrosion	No	No
Drains/Sumps	No	No
Pits, Ponds, and Lagoons	No	No
Solid Waste Disposal Site	No	No
Stained Soil/Pavement or Stressed Vegetation	No	No
Wells	No	No
Wastewater/Septic/Cesspools	No	No

8.1.1 Equipment Likely to Contain PCBs

A pad-mounted transformer is located northeast adjacent to the on-site building. The transformer displayed a blue "non-PCB" sticker. Mid-Atlantic also observed a pole-mounted transformer on the southern portion of the property along East Martin Street. This pole-mounted transformer appeared to be in good condition and without evidence of a release.

8.2 Interior Observations

Mid-Atlantic observed interior conditions at the Subject Property consistent with commercial office space on the first floor. Mid-Atlantic did not observe conditions that would indicate evidence of recognized environmental conditions.

8.3 Exterior Observations

Mid-Atlantic observed exterior conditions consistent with a commercial property. The ground surface at the site slopes generally south and groundcover consists of asphalt-paved surfaces or landscaped areas. The Subject Property can be accessed from the south via East Martin Street.

9.0 INTERVIEWS

The following were contacted for interviews by Mid-Atlantic with transcripts of these interviews included in the table below with significant findings bolded and italicized. Copies of completed User Questionnaires and other interview information, as appropriate, are included in Appendix E.

Source	Date	Comments
User	July 31, 2024	Mr. Henry Ward, Manager of LODEN Development, LLC, completed the User Questionnaire and did not note areas of environmental concern.
Property Owner/Key Site Manager	August 14, 2024	Mid-Atlantic interviewed Ms. Dianne Hadley, current owner of the Subject Property and her daughter, Ms. Mary-Elizabeth Hadley, who helps manage the building. Ms. Mary-Elizabeth Hadley indicated that the Subject Property had been owned by the family since the residential structures occupied the property. She indicated that the Wake County real estate data is accurate and that the family acquired the property when John O'Briant purchased it (1985, according to Wake County). Ms. Dianne Hadley indicated that the property had only been used for residential purposes historically and is mixed-use currently. She indicated that, to her knowledge, no storage tanks had been located at the property and no environmental assessment had been done at the property.
Occupant	N/A	Mid-Atlantic did not interview the current occupants.
Local Government Agency	August 1, 2024	Mid-Atlantic accessed the Raleigh Fire Department database (http://www.rfdreports.net/) for information maintained in their files regarding possible responses to the Subject Property. The database did not provide fire reports of environmental concern.
Other	N/A	Mid-Atlantic did not interview others during the completion of this assessment.

10.0 NON-SCOPE CONSIDERATIONS

The ASTM E 1527 standard provides for the addition of non-ASTM scope items to the completion of a Phase I ESA as an addition to the ASTM E 1527 scope if requested by the User/Client. Non-scope considerations may also include emerging contaminants that are not currently defined as hazardous substances, but may be so classified in the future. The client did not request inclusion of non-scope items in completion of this report and none were provided by Mid-Atlantic.

11.0 SIGNIFICANT DATA GAP

ASTM E 1527-21 defines significant data gap as *"a data gap that affects the ability of the environmental professional to identify a recognized environmental condition."* A Phase I ESA report should identify and comment on significant data gaps and must also identify the sources of information that were consulted to address these significant data gaps. Mid-Atlantic did not encounter significant data gaps during performance of this PESA.

12.0 FINDINGS

Mid-Atlantic identified the following features, activities, uses, and/or conditions that may indicate the presence or likely presence of hazardous substances or petroleum products at the Subject Property:

- The historical operation of gasoline stations and/or dry cleaners, with documented petroleum and solvent releases, on adjacent and surrounding properties.

13.0 OPINIONS

Mid-Atlantic did not identify RECs originating at the Subject Property. However, regulatory and historical resources indicate several adjacent and surrounding properties historically operated as gasoline stations and/or dry cleaners and that releases of petroleum products and/or hazardous substances have occurred on some of these properties. Further details are included below:

- A *Phase II Environmental Site Assessment* (W&R; February 21, 2013) was conducted for 215 and 217 South Person Street, located west/northwest adjacent to the Subject Property. Elevated concentrations of PCE were detected in three groundwater samples collected from temporary monitoring wells located upgradient to the Subject Property. Based on the proximity and upgradient topographical relationship to the Subject Property of the samples collected in this assessment, these results suggest the presence or likely presence of hazardous substances or petroleum products on the Subject Property.

- A *Limited Phase II Environmental Site Assessment* (GeoLogix; June 19, 2013) was conducted for the twelve parcels (330 East Hargett Street, 210, 214, 218, 224, 226, and 228 South Bloodworth Street, and 317, 319, 323, 325, and 327 East Martin Street [Block A-45]) located east adjacent to the Subject Property. One groundwater monitoring well was installed north adjacent to the Subject Property and three groundwater monitoring wells were installed east adjacent to the Subject Property. Two of the monitoring wells located east adjacent to the Subject Property had elevated concentrations of PCE detected in groundwater samples. Based on the proximity of the samples collected in this

assessment, these results suggest the presence or likely presence of hazardous substances or petroleum products on the Subject Property.

- Historical sources indicate the east adjacent property, 317 East Martin Street, was developed with a structure labeled "Printing" in the Sanborn fire insurance map from 1950. Historical city directories indicate the property was occupied by Bogasse Printing Co. in 1952. Because of the typical use of solvents in print shop operations during this time period, historical operations at this east adjacent property suggest the presence or likely presence of hazardous substances or petroleum products on the Subject Property.

- Regulatory resources indicate that 301 South Person Street, the block located south adjacent to the Subject Property across East Martin Street, has several documented release incidents. LUST incident 20791, associated with Wake County Public Schools (located at South Person and East Martin Street), was reported on June 24, 1999. Groundwater contamination with the "Material: TCE" was detected at the site and referenced a chlorinated solvent report in the "warehouse of tire file (UST Incident #3897)". An incident closure date is not provided. LAST Incident 85016, associated with Wake County Public Schools (Block A-42; located at South Person and East Davies Street), was reported on April 1, 2000 and was closed out on November 17, 2004. LUST incident 22684, associated with Moore Square Magnet Museums (328 East Martin Street) was reported on October 9, 2000 and was closed out on November 6, 2000. LUST Incident 33328, associated with Block A-42 NE Corner (328 East Martin Street), was reported on October 9, 2000 and closed out on November 2, 2000. Based on the proximity to the Subject Property, these historical releases on the south adjacent properties suggest the presence or likely presence of hazardous substances or petroleum products at the Subject Property.

- Historical sources indicate 225 South Person Street, located approximately 75 feet west and upgradient of the Subject Property, operated as a gasoline station from approximately 1936 to 1957. A LUST incident was reported on May 1, 1995 and was closed out with a "No Further Action Status" on August 24, 2000. A second LUST incident (LUST Incident 46082) was reported on February 27, 2017 and remains open. A *Phase II Environmental Site Assessment* (TerraTech; October 2, 2015) was conducted for the site. The site was reportedly used for pesticide storage and as a gasoline station. Elevated levels of petroleum-related compounds were detected in soil at a depth of approximately 25 feet BLS, which was likely to be near the water table. Based on the proximity to the Subject Property, upgradient topographic relationship to the Subject Property, and depth of the samples collected in this assessment, these results suggest the presence or likely presence of hazardous substances or petroleum products on the Subject Property.

- Regulatory resources indicate that 304 East Martin Street, located approximately 150 feet southwest and cross-gradient of the Subject Property across East Martin Street, operated as a gasoline station. The Former Ask Mart/Block A-42 was associated with two LUST incidents. LUST incident 21698 was reported on November 30, 1998 when soil and groundwater contamination were confirmed from a petroleum release. This incident was closed out on September 27, 2000. Additionally, LUST incident 22129 was reported on July 20, 2000 and was closed out on May 31, 2023. Based on the distance to the Subject Property, these historical releases suggest the presence or likely presence of hazardous substances or petroleum products at the Subject Property.

- Regulatory resources indicate that 228 and 230 East Martin and 225 East Davies Streets, located approximately 250 feet southwest and cross-gradient of the Subject Property, have a recorded Brownfields Agreement as of August 25, 2014. 228 East Martin Street operated as a gasoline station with two gasoline tanks from approximately 1931 to 1952 and operated as a dry cleaning facility from approximately 1957 to 1977. Inclusion in the Brownfields database indicates that environmental assessment has been conducted at the property in response to identified release(s). Based on the distance and topographic relationship to the Subject Property, historical operations at these properties suggest the presence or likely presence of hazardous substances or petroleum products at the Subject Property.

- Historical sources indicate that 308 South Person Street, located approximately 250 feet southwest and cross-gradient of the Subject Property, operated as Peerless Cleaners according to the Raleigh 1955 City Directory. The facility reportedly operated as a Cleaners and Dyers. Mid-Atlantic was unable to identify additional information regarding the facility. Based on the distance and topographic relationship to the Subject Property, the historical dry-cleaning operations at this site suggest the presence or likely presence of hazardous substances or petroleum products at the Subject Property.

14.0 CONCLUSIONS AND RECOMMENDATIONS

Mid-Atlantic has performed this Phase I ESA in conformance with the scope and limitations of ASTM Practice E 1527-21 and 40 CFR Part 312. Any exceptions to, or deletions from, these practices are described in Section 15.6 and Section 15.7 of this report. This assessment has revealed the following recognized environmental conditions (RECs), controlled recognized environmental conditions (CRECs), or significant data gaps in connection with the Subject Property:

- The historical operation of gasoline stations and/or dry cleaners, with documented petroleum and solvent releases, on adjacent and surrounding properties is a REC.

Under 40 CFR Part 312, the environmental professional is tasked with providing an opinion on whether further investigation, if deemed necessary, is appropriate to identify the presence of hazardous substances and/or petroleum products. Subsequently, the User should consider this opinion and determine whether additional inquiries or other services are warranted. It is important to note that this opinion does not establish a requirement for Phase II or other assessment activities. Based on information currently available for the Subject Property, it is our opinion that additional investigation would be warranted to determine if the off-site historical operations and/or documented releases on adjacent and/or surrounding properties have impacted the Subject Property.

15.0 REPORT INFORMATION

15.1 Purpose

Mid-Atlantic understands that the findings of this Phase I ESA will be used to evaluate the Subject Property with respect to a potential property transaction. The purpose of this Phase I ESA was to identify RECs that are indicative of an existing release, past release, or material threat of a release at the Subject Property. This Phase I ESA was performed to satisfy one of the requirements to qualify for the innocent landowner, bona fide prospective purchaser or contiguous property owner defense to the Comprehensive Environmental Response, Compensation, and Liability Act (CERCLA), and as amended by the Small Business Liability Relief and Brownfields Redevelopment Act: that is, the practices that constitute “all appropriate inquiries into the previous ownership and uses of the property consistent with good commercial or customary practice,” as defined in 40 CFR 312.

15.2 Scope of Work

This Phase I ESA was completed by gathering required information that was publicly available within reasonable time and cost constraints and which could be practically reviewed. Our scope of services included the following:

- ***Records Review*** - Obtaining and reviewing publicly available records (of both current and historical significance) in order to help identify RECs in connection with the Subject Property. Those specific records reviewed, including those records which were sought and were not readily available or reasonably ascertainable, are identified in the report.
- ***Site and Surrounding Properties Reconnaissance*** - Conducting a site and surrounding property reconnaissance, the objective of which was to obtain information indicating the likelihood of the existence of RECs in connection with the Subject Property, as defined in ASTM E-1527-21.
- ***Interviews*** - Conducting interviews with persons associated with the Subject Property and with appropriate local government officials in order to identify RECs in connection with the Subject Property. The specific parties interviewed and the nature and scope of the interviews are described in the report.

- ***Report*** - Summarizing the results of our investigation into this report and providing a professional opinion regarding the potential for environmental impact at the Subject Property and a list of RECs.

15.3 Special Terms and Conditions

This Phase I ESA was conducted in accordance with the terms and conditions of Mid-Atlantic's contract with LODEN Development, LLC. It is the responsibility of the User (typically the client) to provide known site information, environmental lien and AULs, if there is a lower purchase price than the Fair Market Value due to known or perceived contamination, and the other information noted in Section 4.0 under the User subsection.

15.4 Reliance

The User for this report is LODEN Development, LLC. Pursuant to ASTM E 1527-21, Mid-Atlantic requested site information from the User representative, Henry Ward, via a User Questionnaire. Henry Ward is the Manager of LODEN Development, LLC. A copy of the completed User Questionnaire is included in Appendix E**,** and User provided information is summarized in Section 4.0.

The User may rely on the contents of this Phase I ESA subject to the limitations placed on the scope, nature and type of Mid-Atlantic's services as stated in the Phase I ESA and subject to those Terms and Conditions as stated in Mid-Atlantic's contract with the client. The User and any additional parties specifically granted reliance, are the only parties to whom Mid-Atlantic grants the right to rely upon the Phase I ESA. No other third party may rely on the Phase I ESA unless the express written consent of Mid-Atlantic is first obtained. Any such reliance will be granted in accordance with the terms of the original contract between Mid-Atlantic and the client.

The standard states that a Phase I ESA completed on a property within 12 months of property acquisition or the date intended for a property transaction (if the property is not being acquired), may be used provided that the following Phase I ESA components are completed or updated within 180 days of the acquisition date or date intended for a property transaction: (i) interviews with owners, operators and occupants; (ii) a search for recorded environmental cleanup liens; (iii) review of federal, tribal, state and local government records (i.e. an environmental database search); (iv) visual inspection of the property and adjacent properties; and, (v) the declaration by the EP responsible for the assessment or update.

This report is assumed viable under the standard (ASTM E1527-21) if it was completed less than 180 days prior to the date of property acquisition or the date intended for a property transaction (if the property is not being acquired). If a party other than to whom the report was prepared wishes to use the report during the 180 day period, the

new User(s) must satisfy the User responsibilities noted in Section 15.8 under the User subsection. The 180 day period begins at the completion of the earliest required task as noted in the table below.

For using Phase I ESA reports greater than 12 months old prior to the intended acquisition or transaction date, the standard outlines procedures that Users should follow in Section 4.7 and 4.8 of ASTM E1527-21.

Critical Dates

Task	Completion Date
Interviews	July 31 and August 13, 2024
Review of Government Records	August 1, 2024
Site Reconnaissance	August 13, 2024
Declaration of Environmental Professional	August 23, 2024
Clean-up Lien Search	(User Responsibility)

15.5 Significant Assumptions

Mid-Atlantic assumes that information provided by the User of the Phase I ESA report and those interviewed in conjunction with the Phase I ESA is true and accurate to the best of their knowledge. No other significant assumptions were used during the performance of this Phase I ESA.

The ASTM Standard Practice E 1527-21 provides several definitions that are applicable to the performance of this Phase I ESA:

> Significant Data Gap - a data gap that affects the ability of the environmental professional to identify a recognized environmental condition." A Phase I ESA report should identify and comment on significant data gaps and must also identify the sources of information that were consulted to address these significant data gaps.
>
> REC (recognized environmental condition) - "(1) the presence of hazardous substances or petroleum products in, on, or at the subject property due to release to the environment; (2) the likely presence of hazardous substances or petroleum products in, on, or at the subject property due to a release or likely release to the environment; or (3) the presence of hazardous substances or petroleum products in, on, or at the subject property under conditions that pose a material threat of a future release to the environment." For the purposes of [the standard], "migrate" and "migration" refer to the movement of hazardous substances or petroleum products in any form including solid and liquid at the surface or subsurface and vapor in the subsurface". Note: a vapor encroachment condition (VEC) in the subsurface is described in ASTM Guide E2600-15 *Standard Guide for Vapor*

Encroachment Screening on Property Involved in Real Estate Transactions. Per the authorized contract, Mid-Atlantic was not requested to conduct a Vapor Encroachment Screen in accordance with the E2600-15 guide.

CREC (controlled recognized environmental condition) - a recognized environmental condition affecting the subject property that has been addressed to the satisfaction of the applicable regulatory authority or authorities with hazardous substances or petroleum products allowed to remain in place subject to implementation of required controls (for example, activity and use limitations or other property use limitations). A condition identified as a CREC does not imply that the EP has evaluated or confirmed the adequacy, implementation or continued effectiveness of the required control that has been, or is intended to be, implemented. If CREC(s) are identified during the Phase I ESA, they will be listed in the Findings section of the report and as a REC in the Conclusions Section.

HREC (historic recognized environmental condition) - a previous release of any hazardous substances or petroleum products affecting the subject property that has been addressed to the satisfaction of the applicable regulatory authority or authorities and meeting unrestricted use criteria established by a regulatory authority or authorities, without subjecting the subject property to any controls (for example, activity and use limitations, or other property use limitations). A historical recognized environmental condition is not a recognized environmental condition. Before calling the past release a HREC, the EP must determine whether the past release is a REC at the time the Phase I ESA is conducted (e.g. if there has been a change in the regulatory criteria). If the EP considers the past release to be a REC at the time the Phase I ESA is conducted, the condition shall be included in the conclusions section of the report as a REC.

De minimis condition - A condition that generally does not represent a threat to human health or the environment and that generally would not be the subject of an enforcement action if brought to the attention of appropriate governmental agencies. *De minimis* conditions are not RECs nor CRECs.

Business Environmental Risk (BER) - A risk which can have a material environmental or environmentally-driven impact on the business associated with the current or planned use of a parcel of commercial real estate, not necessarily limited to those environmental issues required to be investigated in this practice. Client imposed limitations and site condition limitations, if encountered, are detailed in Section 7.0.

User - The party seeking to use Standard Practice E1527 [the standard] to complete an environmental site assessment of the property. A User may include, without limitation, a potential purchaser of property, a potential tenant of property, an owner of property, a lender, or a property manager. The User has specific obligations for completing a successful application of the standard including: 1)

completion and return of the User Questionnaire, preferably prior to the EP visiting the site; 2) Review Title and Judicial Records for Environmental Liens and Activity and Use Limitations (AULs); 3) communicate to the EP prior to the site visit any specialized knowledge or experience pertinent to the identification of RECs in connection with the property and/or actual knowledge of any environmental liens or AULs encumbering the property; 4) communicate to the EP if a significantly lower purchase price (with regard to fair market value) is being offered on the property due to perceived or known environmental contamination (the purchase price need not be disclosed); 5) inform the EP prior to the site visit about commonly known or reasonably ascertainable information within the local community about the property that could pertain to the identification of RECs, and, 6) the User must consider the degree of obviousness of the presence or likely presence of releases or threatened releases at the property and the ability to detect releases or threatened releases by appropriate investigation. In regard to environmental liens and AULs (number "2" above), the standard does not impose on the EP the responsibility to undertake a review of recorded land title records and judicial records for environmental liens and AULs. It is the User's responsibility to either (1) engage a title company, real estate attorney, or title professional to undertake a review of reasonably ascertainable recorded land title records and lien records for environmental liens and AULs currently recorded against or relating to the property, or (2) negotiate such an engagement of a title company, real estate attorney, or title professional as an addition to the scope of work of the EP.

VEC - A vapor encroachment condition (VEC) is the presence of likely presence of COC vapors in the sub-surface of the target property caused by the release of vapors from contaminated soil or groundwater either on or near the target property.

VIC - A vapor intrusion condition (VIC) is the presence or likely presence of chemicals of concern in the interior space of a building or at a planned building location. The term includes hazardous substances or petroleum products even under conditions in compliance with laws.

15.6 Limitations and Exceptions

As contracted, the scope of work of this Phase I ESA did not include a detailed review of agency files on specific, environmentally related incidents (unless mentioned in the report) which may have occurred near the Subject Property. It also did not include other issues that may be addressed, depending on site-specific circumstances, during commercial real estate transactions. These include, but are not limited to, asbestos-containing materials, lead-based paint, radon, lead in drinking water, wetlands, cultural or natural resources, industrial hygiene, health and safety, ecological resources, endangered species, indoor air quality, biological agents, mold, radiological compounds, etc.

Our professional services have been performed using the degree of care and skill ordinarily exercised, under similar conditions, by reputable environmental consultants practicing in this or similar localities. No other warranty, expressed or implied, is made as to the professional information included in this report. Although this study has been a reasonably-thorough attempt to identify conditions that are indicative of releases and threatened releases of hazardous substances, as well as pollutants, contaminants, petroleum and petroleum products and controlled substances on and/or off-site, there is always the possibility that potential sources of contamination have escaped detection due to the limitations of this study, the availability of historical records, the inaccuracy of governmental records and/or the presence of undetected and unreported environmental accidents. It should be noted that no environmental site assessment can completely eliminate uncertainty regarding the potential for recognized environmental conditions in connection with a site. Mid-Atlantic reserves the right to alter our findings based on our review of any information obtained and reviewed after the date of this report.

Observations, conclusions and/or recommendations pertaining to environmental conditions at the Subject Property are necessarily limited to conditions observed, and or materials reviewed at the time this study was undertaken. It was not the purpose of this study to determine the actual presence, degree or extent of contamination, if any, at this site. This could require additional exploratory work, including sampling and laboratory analysis. In addition, the findings of this Phase I ESA are not intended to serve as an audit for health and safety compliance issues pertaining to improvements or activities at the site. Mid-Atlantic is not liable for the discovery or elimination of hazards that may potentially cause damage, accidents or injury. No warranty, expressed or implied, is made with regard to the conclusions and/or recommendations presented within this report.

15.7 Deviations from the ASTM Standard

This Phase I ESA substantially complies with the scope of work outlined in our proposal and approved by LODEN Development, LLC. In completing this Phase I ESA, Mid-Atlantic utilized the procedures set forth in ASTM E 1527-21, as amended, except for exceptions and /or limiting conditions as discussed in Section 15.6.

15.8 Continuing Obligations

Persons seeking protection under CERCLA liability are not entitled to the CERCLA liability protections provided for innocent landowners, bona fide prospective purchasers and contiguous property owners, unless they comply with all of the continuing obligations of the Subject Property set forth by federal, state, county, and any other governing body.

15.9 Qualifications of Environmental Professionals

Refer to Appendix F for qualifications of the environmental professionals.

15.10 Declaration of Environmental Professional

I declare that, to the best of my professional knowledge and belief, I meet the definition of Environmental Professional as defined in Section 312.10 of 40 CFR 312.

I have the specific qualifications based on education, training, and experience to assess a property of the nature, history, and setting of the Project. I have developed and performed the all appropriate inquiries in conformance with the standard and practices set forth in 40 CFR Part 312.

Madeline Hook
Staff Scientist

Raymond S. Marchant, III, PG
Principal Geologist

APPENDIX A: DRAWINGS

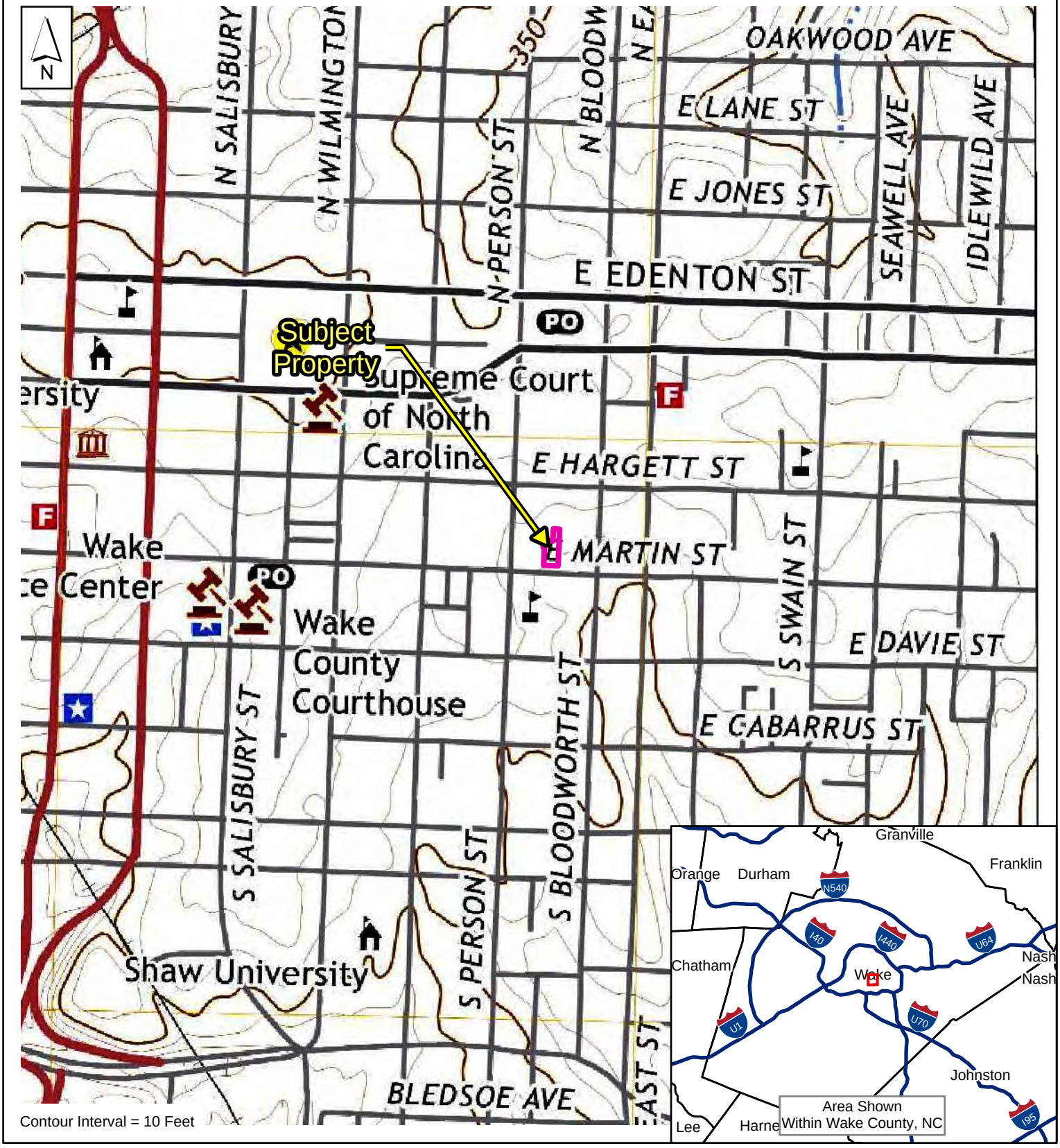

References:

1. Raleigh West, NC Digital Raster Graphics USGS. Published 2022, USGS.
2. Inset map digital data from 2002 National Transportation Atlas, Bureau of Transportation Statistics Washington, D.C.
3. Property boundary data from NC OneMap.

1 inch equals 750 feet

Feet

0 500 1,000

Mid Atlantic

Topographic Site Map
313 East Martin Street
Raleigh, North Carolina

DRAWN BY: *MRH*	DATE: August 2024
DRAFT CHECK:	JOB NO: R4616.00
ENG. CHECK:	GIS NO: 05G-R4616.00-1
APPROVAL: *RSM*	DWG NO: 1

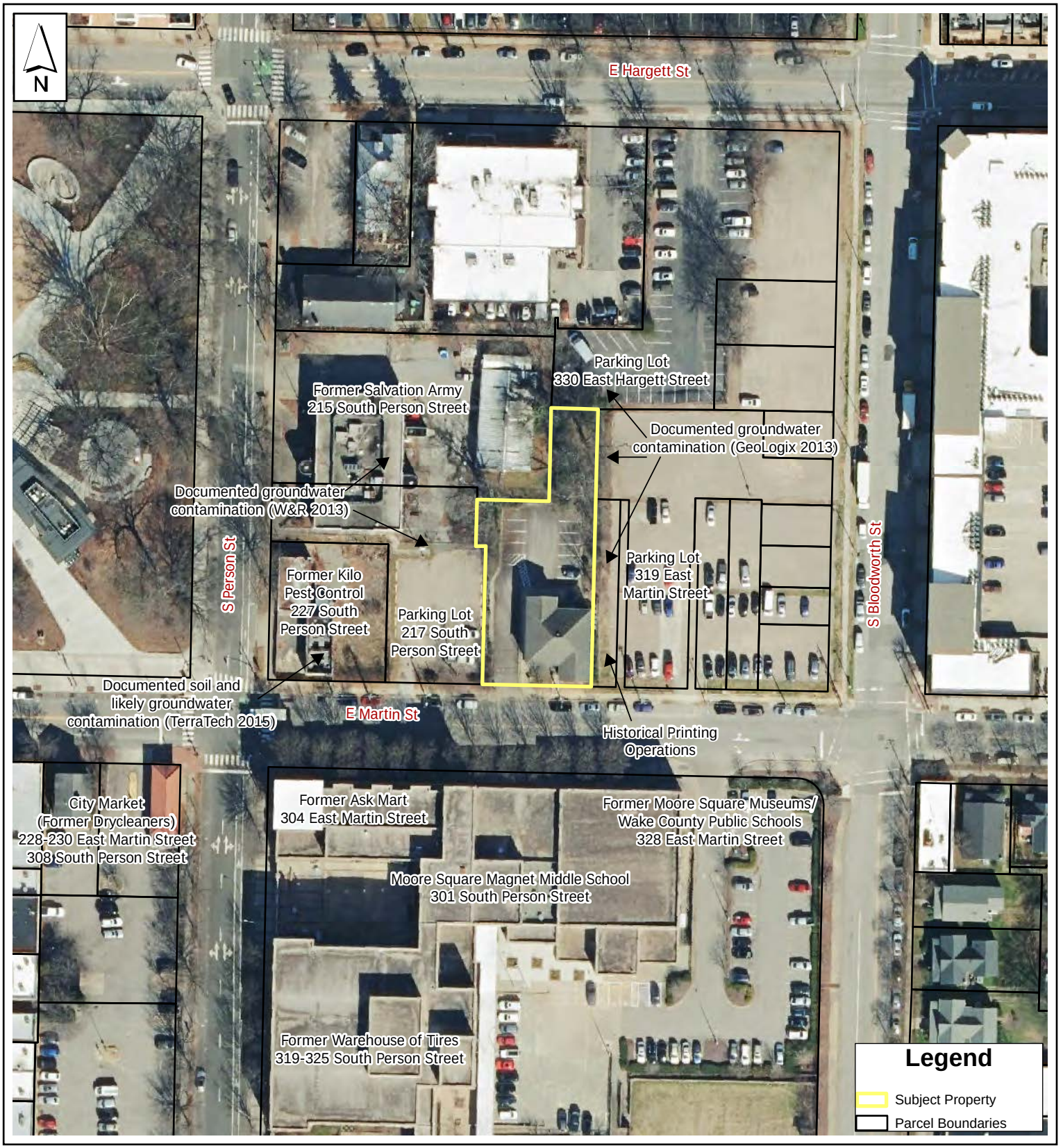

References:

1. 2021 aerial imagery from NC OneMap.
2. County information from Wake County GIS.
3. Mid-Atlantic field notes.

1 inch equals 100 feet

0 50 100 200 300 Feet

Mid Atlantic

Site Map
313 East Martin Street
Raleigh, North Carolina

DRAWN BY: *MRH*	DATE: August 2024
DRAFT CHECK:	JOB NO: R4616.00
ENG. CHECK:	GIS NO: 05G-R4616.00-2
APPROVAL: *RSM*	DWG NO: 2

APPENDIX B: PHOTOGRAPHS

1

View of the front of the Subject Property.

2

View of the rear of the Subject Property.

3

View of the first floor common area.

4

Representative view of the office space on the first floor.

5



Entrance to the two residential units on the second floor.

6

View of the pad-mounted transformer located northeast adjacent to the building.

7

View of the pole-mounted transformer located to the south along East Martin Street.

8

View of the northern portion of the Subject Property.

9

View of the west adjacent parking lot.

10

View of the west adjacent parking lot and northwest adjacent vacant commercial building.

11

View of the east adjacent parking lot.

12

View of the south adjacent East Martin Street

APPENDIX C: REGULATORY RECORDS DOCUMENTATION

313 East Martin Street
313 East Martin Street
Raleigh, NC 27601

Inquiry Number: 07723529.2r
August 01, 2024

The EDR Radius Map™ Report with GeoCheck®

6 Armstrong Road, 4th floor
Shelton, CT 06484
Toll Free: 800.352.0050
www.edrnet.com

TABLE OF CONTENTS

SECTION	PAGE
Executive Summary	ES1
Overview Map	2
Detail Map	3
Map Findings Summary	4
Map Findings	8
Orphan Summary	615
Government Records Searched/Data Currency Tracking	GR-1

GEOCHECK ADDENDUM

Physical Setting Source Addendum	A-1
Physical Setting Source Summary	A-2
Physical Setting Source Map	A-8
Physical Setting Source Map Findings	A-9
Physical Setting Source Records Searched	PSGR-1

Thank you for your business.
Please contact EDR at 1-800-352-0050
with any questions or comments.

Disclaimer - Copyright and Trademark Notice

This Report contains certain information obtained from a variety of public and other sources reasonably available to Environmental Data Resources, LLC. It cannot be concluded from this Report that coverage information for the target and surrounding properties does not exist from other sources. This Report is provided on an "AS IS", "AS AVAILABLE" basis. **NO WARRANTY EXPRESS OR IMPLIED IS MADE WHATSOEVER IN CONNECTION WITH THIS REPORT. ENVIRONMENTAL DATA RESOURCES, LLC AND ITS SUBSIDIARIES, AFFILIATES AND THIRD PARTY SUPPLIERS DISCLAIM ALL WARRANTIES, OF ANY KIND OR NATURE, EXPRESS OR IMPLIED, ARISING OUT OF OR RELATED TO THIS REPORT OR ANY OF THE DATA AND INFORMATION PROVIDED IN THIS REPORT, INCLUDING WITHOUT LIMITATION, ANY WARRANTIES REGARDING ACCURACY, QUALITY, CORRECTNESS, COMPLETENESS, COMPREHENSIVENESS, SUITABILITY, MERCHANTABILITY, FITNESS FOR A PARTICULAR PURPOSE, TITLE, NON-INFRINGEMENT, MISAPPROPRIATION, OR OTHERWISE. ALL RISK IS ASSUMED BY THE USER. IN NO EVENT SHALL ENVIRONMENTAL DATA RESOURCES, LLC OR ITS SUBSIDIARIES, AFFILIATES OR THIRD PARTY SUPPLIERS BE LIABLE TO ANYONE FOR ANY DIRECT, INCIDENTAL, INDIRECT, SPECIAL, CONSEQUENTIAL OR OTHER DAMAGES OF ANY TYPE OR KIND (INCLUDING BUT NOT LIMITED TO LOSS OF PROFITS, LOSS OF USE, OR LOSS OF DATA) INFORMATION PROVIDED IN THIS REPORT.** Any analyses, estimates, ratings, environmental risk levels, or risk codes provided in this Report are provided for illustrative purposes only, and are not intended to provide, nor should they be interpreted as providing any facts regarding, or prediction or forecast of, any environmental risk for any property. Only an assessment performed by a qualified environmental professional can provide findings, opinions or conclusions regarding the environmental risk or conditions in, on or at any property.

Copyright 2024 by Environmental Data Resources, LLC. All rights reserved. Reproduction in any media or format, in whole or in part, of any report or map of Environmental Data Resources, LLC, or its affiliates, is prohibited without prior written permission.

EDR and its logos (including Sanborn and Sanborn Map) are trademarks of Environmental Data Resources, LLC or its affiliates. All other trademarks used herein are the property of their respective owners.

EXECUTIVE SUMMARY

A search of available environmental records was conducted by Environmental Data Resources, Inc (EDR). The report was designed to assist parties seeking to meet the search requirements of EPA's Standards and Practices for All Appropriate Inquiries (40 CFR Part 312), the ASTM Standard Practice for Environmental Site Assessments (E1527 - 21), the ASTM Standard Practice for Environmental Site Assessments for Forestland or Rural Property (E2247 - 16), the ASTM Standard Practice for Limited Environmental Due Diligence: Transaction Screen Process (E1528 - 22) or custom requirements developed for the evaluation of environmental risk associated with a parcel of real estate.

TARGET PROPERTY INFORMATION

ADDRESS

313 EAST MARTIN STREET
RALEIGH, NC 27601

COORDINATES

Latitude (North):	35.7770980 - 35° 46' 37.55''
Longitude (West):	78.6342100 - 78° 38' 3.15''
Universal Tranverse Mercator:	Zone 17
UTM X (Meters):	713845.9
UTM Y (Meters):	3961608.0
Elevation:	313 ft. above sea level

USGS TOPOGRAPHIC MAP ASSOCIATED WITH TARGET PROPERTY

Target Property Map:	50021397 RALEIGH WEST, NC
Version Date:	2022
Northeast Map:	50021396 RALEIGH EAST, NC
Version Date:	2022

AERIAL PHOTOGRAPHY IN THIS REPORT

Portions of Photo from:	20200712
Source:	USDA

MAPPED SITES SUMMARY

Target Property Address:
313 EAST MARTIN STREET
RALEIGH, NC 27601

Click on Map ID to see full detail.

MAP ID	SITE NAME	ADDRESS	DATABASE ACRONYMS	RELATIVE ELEVATION	DIST (ft. & mi.) DIRECTION
Reg	ASHLAND CHEM CO		NC HSDS	Same	4499, 0.852, South
Reg	EAST CAROLINA HEAT T		NC HSDS	Same	5259, 0.996, SW
Reg	RALEIGH COAL GAS PLA		NC HSDS	Same	2481, 0.470, WSW
Reg	RALEIGH COAL GAS PLA		NC HSDS	Same	3770, 0.714, West
A1	MOORE SQUARE MUSEUMS	328 E MARTIN ST	NC LUST	Lower	60, 0.011, South
A2	BLOCK A-42 NE CORNER	328 E MARTIN ST	NC LUST	Lower	60, 0.011, South
A3	ASK MART (FORMER)	304 E MARTIN ST	NC LUST	Higher	86, 0.016, SW
A4	KILLO PEST CONTROL	225 SOUTH PERSON ST	UST FINDER RELEASE	Higher	114, 0.022, WSW
A5	KILO PEST CONTROL	225 S PERSON ST	UST FINDER RELEASE	Higher	114, 0.022, WSW
A6	KILO PEST CONTROL	225 S PERSON ST	NC LUST, NC IMD	Higher	114, 0.022, WSW
7	EAST MARTIN ST SOLVE	215 SOUTH PERSON ST	NC SHWS	Higher	123, 0.023, NW
A8	WAKE CO. PUBLIC SCHO	S. PERSON ST. AND E.	NC IMD	Lower	157, 0.030, SSW
A9	ASK MART/ BLOCK A-42	E MARTIN ST & S PERS	UST FINDER RELEASE	Higher	184, 0.035, WSW
A10	MOORE SQUARE MUSEUMS	328 E MARTIN ST	NC IMD	Lower	203, 0.038, South
A11	PEERLESS CLEANERS	308 SOUTH PERSON	NC DRYCLEANERS	Higher	223, 0.042, SW
A12	ASK MART/ BLOCK A-42	E MARTIN ST & S PERS	NC LUST, NC IMD	Higher	233, 0.044, South
A13	WAREHOUSE OF TIRES	319 S PERSON ST	NC LUST, NC IMD	Higher	235, 0.045, SSW
A14	CITY MARKET	228 & 230 E. MARTIN	NC BROWNFIELDS	Higher	261, 0.049, WSW
A15	WAREHOUSE OF TIRES(F	325 PERSON STREET	NC LUST TRUST	Higher	302, 0.057, South
B16	DIXIE DRY CLEANERS &	228 EAST MARTIN STRE	NC DRYCLEANERS	Higher	323, 0.061, SW
A17	WAKE COUNTY PUBLIC S	SOUTH PERSON AND EAS	NC LAST, NC IMD	Higher	335, 0.063, South
B18	PERSON ST TRANS & AU	319 S PERSON STREET	EDR Hist Auto	Higher	345, 0.065, SSW
C19	CAROLINA ROOFING CO	315 S BLOODWORTH STR	EDR Hist Auto	Lower	410, 0.078, SE
20	NW CORNER EAST & MAR	EAST & MARTIN ST	NC LUST, NC INST CONTROL, NC IMD	Lower	422, 0.080, East
C21	DIXIE DRY CLEANERS &	327 SOUTH BLOODWORTH	NC DRYCLEANERS	Lower	491, 0.093, SSE
22	US POSTAL SERVICE	119 S. BLOODWORTH ST	NC INST CONTROL, NC BROWNFIELDS	Higher	527, 0.100, NNE
C23	S. BLOODWORTH STREET	330 S. EAST ST	NC LAST	Lower	592, 0.112, SE
C24	DAVIE STREET LAUNDRO	408 EAST DAVIE STREE	NC DRYCLEANERS	Lower	641, 0.121, SSE
C25	WRAYS SERVICE CETNER	412 EAST DAVIE STREE	EDR Hist Auto	Lower	643, 0.122, SSE
C26	DAVIE STREET S/C	412 EAST DAVIE STREE	UST FINDER, UST FINDER RELEASE	Lower	643, 0.122, SSE
D27	DAVIE STREET S/C	412 EAST DAVIE STREE	NC LUST TRUST, NC UST	Lower	671, 0.127, SSE
D28	KLYMAN ESTATE	412 E DAVIE ST	NC LUST, NC IMD	Lower	678, 0.128, SSE
D29	WILKINS DETAIL AND R	418 S EAST ST	UST FINDER RELEASE	Lower	778, 0.147, SSE
D30	CARLTON PLACE DEVELO	415 SOUTH BLOODWORTH	NC LUST, NC IMD	Lower	793, 0.150, SSE
E31	GENERAL SERVICES ADM	420 S PERSON ST	NC IMD	Higher	795, 0.151, SSW
D32	GREEN CLEANERS	415 SOUTH BLOODWORTH	NC DRYCLEANERS	Lower	807, 0.153, SSE
D33	HOLDEN'S DRY CLEANER	401 SOUTH BLOODWORTH	NC DRYCLEANERS	Lower	813, 0.154, SSE
F34	STONE'S WAREHOUSE	500/510 E. DAVIE ST;	NC BROWNFIELDS	Lower	832, 0.158, SE
F35	RALEIGH???S 500 E. D	500 E. DAVIE STREET	UST FINDER RELEASE	Lower	832, 0.158, SE

MAPPED SITES SUMMARY

Target Property Address:
313 EAST MARTIN STREET
RALEIGH, NC 27601

Click on Map ID to see full detail.

MAP ID	SITE NAME	ADDRESS	DATABASE ACRONYMS	RELATIVE ELEVATION	DIST (ft. & mi.) DIRECTION
F36	RALEIGH LAUNDRY & TE	500 EAST DAVIE	NC DRYCLEANERS	Lower	832, 0.158, SE
F37	500 E. DAVIE STREET	500 E. DAVIE STREET	US BROWNFIELDS, FINDS	Lower	832, 0.158, SE
F38	STONE'S WAREHOUSE	500/510 E. DAVIE ST;	NC INST CONTROL	Lower	832, 0.158, SE
E39	SOUTH BLOUNT STREET	S BLOUNT & S PERSON	NC SHWS	Higher	844, 0.160, SSW
F40	RALEIGH S 500 E. DAV	500 E. DAVIE STREET	NC LUST	Lower	847, 0.160, SE
E41	GENERAL SERVICES ADM	420 S PERSON STREEET	UST FINDER, UST FINDER RELEASE	Lower	877, 0.166, SSW
E42	GENERAL SERVICES ADM	420 S PERSON STREEET	NC UST	Lower	877, 0.166, SSW
G43	BRADLEY SPEEDOMETER	101 S. BLOUNT STREET	NC LUST, NC INST CONTROL	Higher	903, 0.171, NW
G44	CENTRAL CLEANERS	120 SOUTH BLOUNT (BR	NC DRYCLEANERS	Higher	907, 0.172, NW
G45	UNITED CLEANERS INC	120 SOUTH BOUNT	NC DRYCLEANERS	Higher	920, 0.174, NW
G46	BRADLEY SPEEDOMETER	101 S. BLOUNT STREET	UST FINDER RELEASE	Higher	932, 0.177, NW
F47	RALEIGH WELDING WORK	414 SOUTH EAST STREE	NC SHWS, NC IMD	Lower	932, 0.177, SE
H48	PEEBLES CLEANERS & L	118 EAST HARGET STRE	NC DRYCLEANERS	Higher	951, 0.180, WNW
I49	U.S. GENERAL SERVICE	310 NEW BERN AVENUE	UST FINDER	Higher	957, 0.181, North
I50	US FEDERAL BUILDING	310 NEW BERN AVENUE	RCRA-VSQG, E MANIFEST	Higher	957, 0.181, North
I51	US POST OFFICE VMF	310 NEW BERN AVE	NC LUST, NC ASBESTOS	Higher	957, 0.181, North
I52	FEDERAL BUILDING-USG	310 NEW BERN AVE	NC LUST	Higher	957, 0.181, North
H53	CLARKSON EYECARE CEN	119 E HARGETT ST	E MANIFEST	Higher	961, 0.182, WNW
54	MOTOR POOL (RN)	415 S. BLOUNT; 422 S	NC INST CONTROL	Higher	980, 0.186, SW
55	WILKINS DETAIL AND R	418 S EAST ST	NC LUST, NC IMD	Lower	991, 0.188, SSE
J56	GODWIN ELEVATOR BLDG	325 S. WILMINGTON ST	NC LUST	Higher	992, 0.188, WSW
K57	ASHLAND INC.	1F15 S. BLOODWORTH S	NC INST CONTROL	Higher	1002, 0.190, NNE
J58	DOLLAR GENERAL 22517	149 E DAVIE ST	E MANIFEST	Higher	1021, 0.193, WSW
J59	RBC TOWER PARKING DE	331 S. WILMINGTON ST	NC INST CONTROL, NC BROWNFIELDS	Higher	1021, 0.193, WSW
K60	FLOYD S PIKE ELEC CO	430 NEWBURN AVE PO B	UST FINDER	Higher	1040, 0.197, NNE
J61	HILKER BROTHERS	105 EAST MARTIN	NC DRYCLEANERS	Higher	1052, 0.199, West
J62	HILKER BROTHERS	105 EAST MARTIN STRE	NC DRYCLEANERS	Higher	1052, 0.199, West
J63	PARKING DECK CONSTRU	331 SOUTH WILMINGTON	NC LAST, NC LUST	Higher	1052, 0.199, WSW
K64	FLOYD S PIKE ELEC CO	430 NEWBURN AVE PO B	NC UST	Higher	1058, 0.200, NNE
L65	MCLAURIN CO. PARKING	120 E DAVIE ST	NC LUST	Higher	1060, 0.201, WSW
L66	MCLAURIN CO. PARKING	120 E DAVIE ST	NC LUST	Higher	1060, 0.201, WSW
L67	MCLAURIN CO PARKER L	120 EAST DAVIE STREE	UST FINDER, UST FINDER RELEASE	Higher	1060, 0.201, WSW
J68	EDISON PROJECT	305 & 327 SOUTH WILM	NC BROWNFIELDS	Higher	1072, 0.203, West
H69	RALEIGH SANDWICH SHO	215 S WILMINGTON STR	RCRA NonGen / NLR, E MANIFEST	Higher	1088, 0.206, WNW
I70	TRAILWAYS TERMINAL	313 NEW BERN AVENUE	UST FINDER	Higher	1088, 0.206, North
I71	TRAILWAYS TERMINAL	313 NEW BERN AVENUE	NC UST	Higher	1088, 0.206, North
M72	DUNNS TEXACO SERVICE	502 S BLOODWORTH STR	NC UST	Lower	1100, 0.208, South
M73	DUNNS TEXACO SERVICE	502 S BLOODWORTH STR	UST FINDER, UST FINDER RELEASE	Lower	1100, 0.208, South
L74	RED HAT	100 EAST DAVIE STREE	UST FINDER	Higher	1104, 0.209, WSW

MAPPED SITES SUMMARY

Target Property Address:
313 EAST MARTIN STREET
RALEIGH, NC 27601

Click on Map ID to see full detail.

MAP ID	SITE NAME	ADDRESS	DATABASE ACRONYMS	RELATIVE ELEVATION	DIST (ft. & mi.) DIRECTION
L75	RED HAT	100 EAST DAVIE STREE	UST FINDER	Higher	1104, 0.209, WSW
M76	DUNN S SERVICE CENTE	502 S BLOODWORTH ST	NC LUST, NC IMD	Lower	1105, 0.209, South
I77	TERRY SANFORD FEDERA	310 NEW BERN AVENUE	NC UST, NC ASBESTOS	Higher	1112, 0.211, North
H78	CAROLINA CLEANERS	201 SOUTH WILMINGTON	NC DRYCLEANERS	Higher	1118, 0.212, WNW
H79	CAROLINA CLEANERS	201 SOUTH WILMINGTON	NC DRYCLEANERS	Higher	1118, 0.212, WNW
I80	FEDERAL BUILDING-USG	310 NEW BERN AVE	NC IMD	Higher	1119, 0.212, North
I81	ACME CLEANERS	331 NEW BERN AVE	NC DRYCLEANERS	Higher	1124, 0.213, North
I82	ACME CLEANERS	331 NEW BERN AVE	RCRA-VSQG	Higher	1124, 0.213, North
I83	ACME CLEANERS DC9200	3310 NE BERN AVE	RCRA-LQG, E MANIFEST	Higher	1124, 0.213, North
L84	MCLAURIN CO PARKER L	120 EAST DAVIE STREE	NC LUST TRUST, NC UST, NC INST CONTROL, NC IMD, NC...	Higher	1165, 0.221, SW
J85	EDISON PROJECT	305 AND 327 SOUTH WI	NC INST CONTROL	Higher	1170, 0.222, WSW
H86	ECONOMY CLEANERS	133 SOUTH WILMINGTON	NC DRYCLEANERS	Higher	1192, 0.226, WNW
L87	RED HAT	100 EAST DAVIE STREE	NC UST, NC Financial Assurance	Higher	1212, 0.230, WSW
N88	HOOD-MODEL DRY CLEAN	117 EAST MORGAN	NC DRYCLEANERS	Higher	1219, 0.231, NW
O89	LEONARD'S ONE HOUR V	15 EAST MARTIN STREE	NC DRYCLEANERS	Higher	1245, 0.236, West
90	FIRST BAPTIST CHURCH	101 S. WILMINGTON ST	UST FINDER RELEASE	Higher	1263, 0.239, WNW
N91	FIRST BAPTIST CHURCH	101 S. WILMINGTON ST	NC LUST, NC IMD	Higher	1266, 0.240, NW
J92	HUDSON BELK CO.	319 FAYETTEVILLE ST.	NC LUST, NC UST, NC IMD, NC Financial Assurance	Higher	1268, 0.240, WSW
L93	CP&L-WILMINGTON & DA	WILMINGTON & DAVIE S	UST FINDER RELEASE	Higher	1282, 0.243, WSW
O94	ONE HOUR VALET CLEAN	11 EAST MARTIN	NC DRYCLEANERS	Higher	1287, 0.244, West
O95	ONE HOUR VALET INC	11 EAST MARTIN	NC DRYCLEANERS	Higher	1287, 0.244, West
O96	COHERA MEDICAL, INC.	227 FAYETTEVILLE ST	RCRA-VSQG, E MANIFEST	Higher	1288, 0.244, West
N97	ECONOMY CLEANERS	105 SOUTH WILMINGTON	NC DRYCLEANERS	Higher	1290, 0.244, NW
N98	ECONOMY CLEANERS	105 SOUTH WILMINGTON	NC DRYCLEANERS	Higher	1290, 0.244, NW
P99	BLOUNT STREET SERVIC	500 S BLOUNT ST	UST FINDER RELEASE	Lower	1323, 0.251, SW
Q100	DUKE ENERGY PROGRESS	410 S. WILMINGTON ST	NC LAST	Higher	1348, 0.255, WSW
P101	BLOUNT STREET SERVIC	500 S BLOUNT ST	NC LUST, NC IMD	Lower	1349, 0.255, SW
O102	301 FAYETTEVILLE STR	301 FAYETTEVILLE STR	NC INST CONTROL, NC BROWNFIELDS	Higher	1368, 0.259, West
N103	RALEIGH, CITY OF	101 E MORGAN ST	NC IMD	Higher	1375, 0.260, NW
104	NC SCHOOL BOARD ASSO	311 E EDENTON ST	NC LUST, NC LUST TRUST, NC IMD	Higher	1391, 0.263, North
P105	BLOCK A-24 PARKING D	CABARRUS AND SOUTH B	NC LAST, NC IMD	Higher	1391, 0.263, SW
Q106	CP&L-WILMINGTON & DA	WILMINGTON & DAVIE S	NC LUST, NC IMD	Higher	1425, 0.270, WSW
R107	HUDSON BELK BUILDING	319 FAYETTEVILLE STR	UST FINDER RELEASE	Higher	1430, 0.271, WSW
S108	CROSBY GARFIELD YOUT	568 EAST LENIOR ST	NC IMD	Lower	1479, 0.280, SSE
S109	SHAW UNIVERSI NORTHE	E LENOIR & S BLOODWO	NC LUST, NC IMD	Lower	1506, 0.285, South
110	301 S. SWAIN STREET	301 S. SWAIN STREET	NC LUST	Higher	1522, 0.288, East
Q111	FAYETTEVILLE STREET	FAYETTEVILLE STREET	NC LUST	Higher	1525, 0.289, WSW
Q112	CAROLINA POWER & LIG	411 FAYETTEVILLE STR	NC IMD, ICIS, US AIRS	Higher	1545, 0.293, WSW
R113	WAKE COUNTY COURTHOU	316 FAYETTEVILLE ST	NC IMD, NC ASBESTOS	Higher	1547, 0.293, West

MAPPED SITES SUMMARY

Target Property Address:
313 EAST MARTIN STREET
RALEIGH, NC 27601

Click on Map ID to see full detail.

MAP ID	SITE NAME	ADDRESS	DATABASE ACRONYMS	RELATIVE ELEVATION	DIST (ft. & mi.) DIRECTION
R114	WAKE COUNTY COURTHOU	316 FAYETTEVILLE STR	UST FINDER, UST FINDER RELEASE	Higher	1547, 0.293, West
Q115	CAROLINA POWER & LIG	411 FAYETTEVILLE STR	UST FINDER, UST FINDER RELEASE	Higher	1560, 0.295, WSW
Q116	CAROLINA POWER AND L	411 FAYETTEVILLE STR	NC IMD	Higher	1560, 0.295, WSW
R117	WAKE CO. OFFICE BLDG	337 SOUTH SALISBURY	NC LAST, NC IMD, NC ASBESTOS	Higher	1695, 0.321, WSW
T118	ACME CAB CO (RN)	521/529 S. WILMINGTO	NC BROWNFIELDS	Higher	1751, 0.332, SW
T119	114 LENOIR STREET PR	114 E. LENOIR STREET	NC LUST	Higher	1818, 0.344, SSW
U120	CHARTER SQUARE	501 FAYETTEVILLE STR	NC LUST, NC INST CONTROL	Higher	1820, 0.345, SW
V121	WAKE COUNTY SHERIFFS	330 S SALISBURY ST	NC LUST	Higher	1832, 0.347, West
V122	WAKE COUNTY JUSTICE	330 S. SALISBURY STR	NC LUST	Higher	1832, 0.347, West
123	702-706 E. MARTIN ST	702-706 E. MARTIN ST	US BROWNFIELDS, FINDS	Higher	1866, 0.353, East
124	RICHARDSON, JOHN - P	412 E. SOUTH ST.	NC LAST	Lower	1873, 0.355, SSE
U125	CHARTER SQUARE	501 FAYETTEVILLE STR	UST FINDER RELEASE	Higher	1879, 0.356, SW
T126	GENERAL BAPTIST CONV	603 S. WILMINGTON ST	NC INST CONTROL	Higher	1923, 0.364, SW
T127	GENERAL BAPTIST CONV	603 S WILMINGTON & 1	NC BROWNFIELDS, NC ASBESTOS	Higher	1923, 0.364, SW
W128	HONEYCUTT CLEANERS	605 NEW BERN AVENUE	UST FINDER, UST FINDER RELEASE	Higher	1931, 0.366, NE
W129	HONEYCUTT CLEANERS	605 NEW BERN AVE	RCRA-VSQG, NC LUST, NC UST, NC IMD, E MANIFEST, NC...	Higher	1931, 0.366, NE
130	HARGETT EAST PROPERT	708 E, HARGETT STREE	NC LUST	Higher	1959, 0.371, East
X131	STATE FAIRGROUNDS (V	HILLSBOROUGH RD	NC LUST, NC LAST, NC IMD	Higher	1968, 0.373, NW
X132	MITCHELL DISTRIBUTIN	HWY 54	NC LUST, NC IMD	Higher	1968, 0.373, NW
X133	MEREDITH COLLEGE BRE	HILLSBOROUGH ST	NC LUST, NC IMD	Higher	1968, 0.373, NW
V134	WAKE COUNTY JAIL & P	314, 320 AND 330 SOU	NC LUST	Higher	1974, 0.374, West
U135	RALEIGH CONVENTION &	500 FAYETTEVILLE STR	NC IMD	Higher	1977, 0.374, SW
U136	RALEIGH CIVIC CENTER	500 FAYETTEVILLE ST	NC LUST, NC UST, NC Financial Assurance	Higher	1977, 0.374, SW
Y137	NC DOA CABARRUS ST P	436 S SALISBURY ST	NC LUST	Higher	1994, 0.378, WSW
Y138	NC DOA CABARRUS ST P	436 S SALISBURY ST	UST FINDER, UST FINDER RELEASE	Higher	1994, 0.378, WSW
Y139	NC D0A-CABARRUS ST.	436 S SALISBURY ST	NC LUST	Higher	1994, 0.378, WSW
V140	NEW WAKE CO JAIL	330 S SALISBURY ST	NC IMD	Higher	2009, 0.380, West
Y141	CONVENTION CENTER PA	500 AND 615 FAYETTEV	US BROWNFIELDS	Higher	2016, 0.382, WSW
X142	NC DEPARTMENT OF REV	100 W MORGAN ST	NC LUST, NC IMD	Higher	2016, 0.382, WNW
Y143	CABARRUS ST PARKING	436 S SALISBURY ST	NC LUST TRUST, NC UST, NC IMD, NC DRYCLEANERS, NC...	Higher	2033, 0.385, WSW
Y144	NC D0A-CABARRUS ST.	436 S SALISBURY ST	NC IMD	Higher	2036, 0.386, WSW
Z145	NEWS & OBSERVER PUBL	215 S MCDOWELL ST	NC UST, NC IMD, RCRA NonGen / NLR	Higher	2040, 0.386, West
U146	CITY OF RALEIGH CONV	528 S SALISBURY ST	NC LUST, NC IMD	Higher	2057, 0.390, SW
Z147	NEWS & OBSERVER PUBL	215 S MCDOWELL ST	NC LUST	Higher	2068, 0.392, West
AA148	BELLSOUTH - MORGAN S	121 WEST MORGAN STRE	NC LUST TRUST	Higher	2141, 0.405, WNW
AA149	SOUTHERN BELL(GLC 21	121 W MORGAN ST	UST FINDER, UST FINDER RELEASE	Higher	2142, 0.406, WNW
Z150	RALEIGH PROFESSIONAL	5440 WADE PARK BLVD.	NC LUST, NC UST	Higher	2157, 0.409, West
AA151	SOUTHERN BELL(GLC 21	121 W MORGAN ST	NC IMD	Higher	2159, 0.409, WNW
Z152	RALEIGH PROFESSIONAL	127 W HARGETT STREET	UST FINDER, UST FINDER RELEASE	Higher	2159, 0.409, West

MAPPED SITES SUMMARY

Target Property Address:
313 EAST MARTIN STREET
RALEIGH, NC 27601

Click on Map ID to see full detail.

MAP ID	SITE NAME	ADDRESS	DATABASE ACRONYMS	RELATIVE ELEVATION	DIST (ft. & mi.) DIRECTION
Z153	RALEIGH PROFESSIONAL	127 W HARGETT ST	NC IMD	Higher	2165, 0.410, West
AA154	BELL SOUTH RLGHNCMO	121 W MORGAN ST	NC LUST, NC UST, NC INST CONTROL, NC ASBESTOS	Higher	2184, 0.414, WNW
AB155	LENOIR STREET - CITY	LENOIR STREET GARAGE	NC LAST	Higher	2196, 0.416, SW
156	SUMARED INC. PROPERT	721 S. EAST STREET	NC LUST, NC LUST TRUST, NC INST CONTROL	Lower	2196, 0.416, SSE
AC157	0 WEST SOUTH STREET	0 WEST SOUTH STREET	US BROWNFIELDS, FINDS	Higher	2206, 0.418, SW
Z158	ABOVE THE FOLD	215 S. MCDOWELL; 123	NC BROWNFIELDS	Higher	2211, 0.419, West
AB159	RALEIGH CITY-MS4	500 S SALISBURY ST	NC LUST, NC NPDES	Higher	2212, 0.419, WSW
AD160	SANITARY LAUNDRY	417 S MCDOWELL ST	NC SHWS, NC DRYCLEANERS	Lower	2254, 0.427, WSW
AC161	CIVIC CENTER LOTS -	10 WEST SOUTH STREET	NC LUST, NC INST CONTROL	Higher	2298, 0.435, SW
AE162	EMS 1	201 WEST MARTIN STRE	UST FINDER, UST FINDER RELEASE	Higher	2300, 0.436, West
AF163	TURN KEY TIRE SERVIC	200 WEST DAVIE STREE	NC LUST	Lower	2304, 0.436, WSW
AB164	LENOIR STREET GARAGE	LENOIR & S. SALISBUR	NC LAST	Higher	2306, 0.437, SW
AE165	WAKE COUNTY EMS (FOR	201 W MARTIN ST	NC LUST, NC LUST TRUST, NC IMD	Higher	2313, 0.438, West
AA166	CITY OF RALEIGH	222 W. HARGETT STREE	UST FINDER, UST FINDER RELEASE	Higher	2315, 0.438, WNW
AA167	RALEIGH POLICE HEADQ	110 SOUTH MCDOWELL S	NC LUST	Higher	2315, 0.438, WNW
AA168	RALEIGH POLICE SERVI	110 S MCDOWELL ST	NC LUST	Higher	2315, 0.438, WNW
AD169	ENTERPRISE RENT-A-CA	431 S MCDOWELL ST	UST FINDER, UST FINDER RELEASE	Lower	2350, 0.445, WSW
AD170	ENTERPRISE RENT-A-CA	431 SOUTH MCDOWELL S	NC LUST, NC UST, NC IMD, NC ASBESTOS	Lower	2357, 0.446, WSW
AG171	RALEIGH POLICE SERVI	110 S MCDOWELL ST	NC IMD, NC ASBESTOS	Higher	2368, 0.448, WNW
AF172	WAKE DEPT OF SOCIAL	201 W DAVIE ST	NC LUST, NC IMD	Lower	2384, 0.452, WSW
AD173	WAKE DEPT OF SOCIAL	201 W DAVIE ST	NC IMD	Lower	2387, 0.452, WSW
AF174	MORT'S TROPHIES	220 W. DAVIE STREET	NC LUST	Higher	2395, 0.454, WSW
AF175	TURN KEY TIRE SERVIC	200 WEST DAVIE STREE	UST FINDER RELEASE	Higher	2415, 0.457, West
AB176	SITE FOUR	600-616 S. SALISBURY	US BROWNFIELDS	Higher	2447, 0.463, SW
AD177	RALEIGH COAL GAS PLA	S. MCDOWELL ST AT W.	SEMS, NC SHWS, NC INST CONTROL, NC VCP	Lower	2452, 0.464, WSW
AH178	SIR WALTER RALEIGH C	500 SOUTH MCDOWELL S	NC LUST, NC INST CONTROL	Lower	2466, 0.467, WSW
179	NC DEPT. OF JUSTICE	128 WEST EDENTON STR	NC LUST	Higher	2469, 0.468, NW
AD180	HUNT GENERAL TIRE CO	428 S MCDOWELL ST	NC IMD, NC ASBESTOS	Lower	2471, 0.468, WSW
AD181	HUNT GENERAL TIRE CO	428 SOUTH MCDOWELL S	UST FINDER, UST FINDER RELEASE	Lower	2471, 0.468, WSW
AD182	SIR WALTER RALEIGH C	500 SOUTH MCDOWELL S	UST FINDER RELEASE	Lower	2477, 0.469, WSW
AI183	BEYER PROPERTY	519 E. LANE STREET	NC LUST	Lower	2479, 0.470, NNE
184	RALEIGH RESIDENCE IN	616 S. SALISBURY STR	NC SHWS, NC INST CONTROL, NC BROWNFIELDS	Higher	2481, 0.470, SW
AJ185	NC MUSEUM OF NATURAL	123 N SALISBURY ST	UST FINDER RELEASE	Higher	2484, 0.470, NW
AE186	NC TRUCKING ASSOC.	219 WEST MARTIN STRE	NC LUST, NC LUST TRUST	Higher	2491, 0.472, West
AG187	CITY OF RALEIGH	222 W. HARGETT STREE	NC LUST	Higher	2495, 0.473, WNW
AG188	RALEIGH MUNICIPAL BL	222 W HARGETT ST	NC LUST	Higher	2495, 0.473, WNW
AG189	RALEIGH MUNICIPAL BL	222 W HARGETT ST	NC LUST	Higher	2495, 0.473, WNW
AI190	IVERSON PROPERTY (TE	523 E. LANE STREET	NC LUST, NC LUST TRUST, NC INST CONTROL	Lower	2497, 0.473, NNE
AJ191	NC MUSEUM OF NATURAL	123 N SALISBURY ST	NC LUST, NC IMD, NC DRYCLEANERS	Higher	2555, 0.484, NW

MAPPED SITES SUMMARY

Target Property Address:
313 EAST MARTIN STREET
RALEIGH, NC 27601

Click on Map ID to see full detail.

MAP ID	SITE NAME	ADDRESS	DATABASE ACRONYMS	RELATIVE ELEVATION	DIST (ft. & mi.) DIRECTION
AH192	RALEIGH MGP NO. 1	MCDOWELL AND CABARRU	EDR MGP	Lower	2572, 0.487, WSW
193	W MARTIN STREET TCE	313 W MARTIN ST	NC SHWS	Higher	2921, 0.553, West
AK194	CONTEMPORARY ART FOU	409 W. MARTIN STREET	NC SHWS, NC LUST	Lower	3232, 0.612, West
AK195	319 S WEST ST DEVELO	319 WEST ST	NC SHWS	Lower	3397, 0.643, West
AL196	RALEIGH TTA-SE PARCE	S WEST ST & MORGAN S	NC SHWS	Higher	3470, 0.657, WNW
AM197	RALEIGH TTA-WILSON P	200 S WEST ST	NC SHWS	Higher	3556, 0.673, West
AM198	RALEIGH TTA-DILLON P	S WEST ST	NC SHWS	Higher	3622, 0.686, West
AL199	RALEIGH TTA-DILLON P	102 S WEST ST	NC SHWS	Higher	3646, 0.691, WNW
AL200	ROGERS REALTY PROPER	502 W MORGAN ST	NC SHWS	Higher	3670, 0.695, WNW
201	RALEIGH TTA-DILLON P	510 & 602 W MARTIN S	NC SHWS	Higher	3889, 0.737, West
AN202	RALEIGH MGP NO. 2	600 WEST CABARRUS ST	EDR MGP	Lower	3982, 0.754, West
203	POWERHOUSE SQUARE	JONES & WEST STREETS	NC SHWS	Higher	4049, 0.767, WNW
AN204	PUBLIC SERVICE COMPA	600 W CABARRUS ST	NC SHWS, NC VCP, NC IMD, NC NPDES	Lower	4082, 0.773, WSW
205	W SOUTH ST TCE	601 W SOUTH ST	NC SHWS	Lower	4473, 0.847, WSW
206	GLENWOOD AVENUE (SEE	413 SOUTH GLENWOOD A	NC SHWS, NC LAST, NC IMD	Lower	4970, 0.941, NW
207	EAST CAROLINA METAL	1010 S. SAUNDERS STR	NC SHWS	Lower	5225, 0.990, SW
208	ASHLAND INC.	1415 S. BLOODWORTH S	SEMS-ARCHIVE, CORRACTS, RCRA-TSDF, RCRA-VSQG, US	Lower	5240, 0.992, South
209	SMOKEY HOLLOW	WEST AND PEACE STREE	NC SHWS	Lower	5252, 0.995, NW

EXECUTIVE SUMMARY

TARGET PROPERTY SEARCH RESULTS

The target property was not listed in any of the databases searched by EDR.

DATABASES WITH NO MAPPED SITES

No mapped sites were found in EDR's search of available ("reasonably ascertainable ") government records either on the target property or within the search radius around the target property for the following databases:

STANDARD ENVIRONMENTAL RECORDS

Lists of Federal NPL (Superfund) sites

NPL ---------- National Priority List
Proposed NPL ---------- Proposed National Priority List Sites
NPL LIENS ---------- Federal Superfund Liens

Lists of Federal Delisted NPL sites

Delisted NPL ---------- National Priority List Deletions

Lists of Federal sites subject to CERCLA removals and CERCLA orders

FEDERAL FACILITY ---------- Federal Facility Site Information listing

Lists of Federal RCRA generators

RCRA-SQG ---------- RCRA - Small Quantity Generators

Federal institutional controls / engineering controls registries

LUCIS ---------- Land Use Control Information System
US ENG CONTROLS ---------- Engineering Controls Sites List
US INST CONTROLS ---------- Institutional Controls Sites List

Federal ERNS list

ERNS ---------- Emergency Response Notification System

Lists of state and tribal landfills and solid waste disposal facilities

NC SWF/LF ---------- List of Solid Waste Facilities
NC DEBRIS ---------- Solid Waste Active Disaster Debris Sites Listing
NC OLI ---------- Old Landfill Inventory
NC LCID ---------- Land-Clearing and Inert Debris (LCID) Landfill Notifications

Lists of state and tribal leaking storage tanks

INDIAN LUST ---------- Leaking Underground Storage Tanks on Indian Land

EXECUTIVE SUMMARY

Lists of state and tribal registered storage tanks

FEMA UST ---- Underground Storage Tank Listing
NC AST ---- AST Database
INDIAN UST ---- Underground Storage Tanks on Indian Land

Lists of state and tribal voluntary cleanup sites

INDIAN VCP ---- Voluntary Cleanup Priority Listing

ADDITIONAL ENVIRONMENTAL RECORDS

Local Lists of Landfill / Solid Waste Disposal Sites

NC SWRCY ---- Recycling Center Listing
NC HIST LF ---- Solid Waste Facility Listing
INDIAN ODI ---- Report on the Status of Open Dumps on Indian Lands
ODI ---- Open Dump Inventory
DEBRIS REGION 9 ---- Torres Martinez Reservation Illegal Dump Site Locations
IHS OPEN DUMPS ---- Open Dumps on Indian Land

Local Lists of Hazardous waste / Contaminated Sites

US HIST CDL ---- Delisted National Clandestine Laboratory Register
US CDL ---- National Clandestine Laboratory Register

Local Land Records

LIENS 2 ---- CERCLA Lien Information

Records of Emergency Release Reports

HMIRS ---- Hazardous Materials Information Reporting System
NC SPILLS ---- Spills Incident Listing
NC SPILLS 90 ---- SPILLS 90 data from FirstSearch
NC SPILLS 80 ---- SPILLS 80 data from FirstSearch

Other Ascertainable Records

FUDS ---- Formerly Used Defense Sites
DOD ---- Department of Defense Sites
SCRD DRYCLEANERS ---- State Coalition for Remediation of Drycleaners Listing
EPA WATCH LIST ---- EPA WATCH LIST
TSCA ---- Toxic Substances Control Act
TRIS ---- Toxic Chemical Release Inventory System
SSTS ---- Section 7 Tracking Systems
ROD ---- Records Of Decision
RMP ---- Risk Management Plans
RAATS ---- RCRA Administrative Action Tracking System
PRP ---- Potentially Responsible Parties
PADS ---- PCB Activity Database System
FTTS ---- FIFRA/ TSCA Tracking System - FIFRA (Federal Insecticide, Fungicide, & Rodenticide Act)/TSCA (Toxic Substances Control Act)

MLTS Material Licensing Tracking System
COAL ASH DOE Steam-Electric Plant Operation Data
COAL ASH EPA Coal Combustion Residues Surface Impoundments List
PCB TRANSFORMER PCB Transformer Registration Database
RADINFO Radiation Information Database
HIST FTTS FIFRA/TSCA Tracking System Administrative Case Listing
DOT OPS Incident and Accident Data
CONSENT Superfund (CERCLA) Consent Decrees
INDIAN RESERV Indian Reservations
FUSRAP Formerly Utilized Sites Remedial Action Program
UMTRA Uranium Mill Tailings Sites
LEAD SMELTERS Lead Smelter Sites
US MINES Mines Master Index File
MINES MRDS Mineral Resources Data System
ABANDONED MINES Abandoned Mines
ECHO Enforcement & Compliance History Information
DOCKET HWC Hazardous Waste Compliance Docket Listing
UXO Unexploded Ordnance Sites
FUELS PROGRAM EPA Fuels Program Registered Listing
PFAS NPL Superfund Sites with PFAS Detections Information
PFAS FEDERAL SITES Federal Sites PFAS Information
PFAS TSCA PFAS Manufacture and Imports Information
PFAS TRIS List of PFAS Added to the TRI
PFAS RCRA MANIFEST PFAS Transfers Identified In the RCRA Database Listing
PFAS ATSDR PFAS Contamination Site Location Listing
PFAS WQP Ambient Environmental Sampling for PFAS
PFAS PROJECT NORTHEASTERN UNIVERSITY PFAS PROJECT
PFAS NPDES Clean Water Act Discharge Monitoring Information
PFAS ECHO FIRE TRAIN Facilities in Industries that May Be Handling PFAS Listing
PFAS PT 139 AIRPORT All Certified Part 139 Airports PFAS Information Listing
AQUEOUS FOAM NRC Aqueous Foam Related Incidents Listing
BIOSOLIDS ICIS-NPDES Biosolids Facility Data
NC PFAS PFAS Contamination Site Listing
NC AIRS Air Quality Permit Listing
NC CCB Coal Ash Structural Fills (CCB) Listing
NC COAL ASH Coal Ash Disposal Sites
NC PCSRP Petroleum-Contaminated Soil Remediation Permits
NC SEPT HAULERS Permitted Septage Haulers Listing
NC UIC Underground Injection Wells Listing
NC AOP Animal Operation Permits Listing

EDR HIGH RISK HISTORICAL RECORDS

EDR Exclusive Records

EDR Hist Cleaner EDR Exclusive Historical Cleaners

EDR RECOVERED GOVERNMENT ARCHIVES

Exclusive Recovered Govt. Archives

NC RGA HWS Recovered Government Archive State Hazardous Waste Facilities List
NC RGA LF Recovered Government Archive Solid Waste Facilities List

EXECUTIVE SUMMARY

NC RGA LUST---------- Recovered Government Archive Leaking Underground Storage Tank

SURROUNDING SITES: SEARCH RESULTS

Surrounding sites were identified in the following databases.

Elevations have been determined from the USGS Digital Elevation Model and should be evaluated on a relative (not an absolute) basis. Relative elevation information between sites of close proximity should be field verified. Sites with an elevation equal to or higher than the target property have been differentiated below from sites with an elevation lower than the target property.
Page numbers and map identification numbers refer to the EDR Radius Map report where detailed data on individual sites can be reviewed.

Sites listed in ***bold italics*** are in multiple databases.

Unmappable (orphan) sites are not considered in the foregoing analysis.

STANDARD ENVIRONMENTAL RECORDS

Lists of Federal sites subject to CERCLA removals and CERCLA orders

SEMS: SEMS (Superfund Enterprise Management System) tracks hazardous waste sites, potentially hazardous waste sites, and remedial activities performed in support of EPA's Superfund Program across the United States. The list was formerly know as CERCLIS, renamed to SEMS by the EPA in 2015. The list contains data on potentially hazardous waste sites that have been reported to the USEPA by states, municipalities, private companies and private persons, pursuant to Section 103 of the Comprehensive Environmental Response, Compensation, and Liability Act (CERCLA). This dataset also contains sites which are either proposed to or on the National Priorities List (NPL) and the sites which are in the screening and assessment phase for possible inclusion on the NPL.

A review of the SEMS list, as provided by EDR, and dated 04/22/2024 has revealed that there is 1 SEMS site within approximately 0.5 miles of the target property.

Lower Elevation	Address	Direction / Distance	Map ID	Page
RALEIGH COAL GAS PLA Site ID: 0405665 EPA Id: NCD986188894	***S. MCDOWELL ST AT W.***	***WSW 1/4 - 1/2 (0.464 mi.)***	***AD177***	***406***

Lists of Federal RCRA facilities undergoing Corrective Action

CORRACTS: CORRACTS is a list of handlers with RCRA Corrective Action Activity. This report shows which nationally-defined corrective action core events have occurred for every handler that has had corrective action activity.

A review of the CORRACTS list, as provided by EDR, and dated 06/03/2024 has revealed that there is 1 CORRACTS site within approximately 1 mile of the target property.

Lower Elevation	Address	Direction / Distance	Map ID	Page
ASHLAND INC. EPA ID:: NCD088560032	***1415 S. BLOODWORTH S***	***S 1/2 - 1 (0.992 mi.)***	***208***	***449***

EXECUTIVE SUMMARY

Lists of Federal RCRA generators

RCRA-LQG: RCRAInfo is EPA's comprehensive information system, providing access to data supporting the Resource Conservation and Recovery Act (RCRA) of 1976 and the Hazardous and Solid Waste Amendments (HSWA) of 1984. The database includes selective information on sites which generate, transport, store, treat and/or dispose of hazardous waste as defined by the Resource Conservation and Recovery Act (RCRA). Large quantity generators (LQGs) generate over 1,000 kilograms (kg) of hazardous waste, or over 1 kg of acutely hazardous waste per month.

A review of the RCRA-LQG list, as provided by EDR, and dated 06/03/2024 has revealed that there is 1 RCRA-LQG site within approximately 0.25 miles of the target property.

Equal/Higher Elevation	Address	Direction / Distance	Map ID	Page
ACME CLEANERS DC9200 EPA ID:: NCR000180596	***3310 NE BERN AVE***	***N 1/8 - 1/4 (0.213 mi.)***	***I83***	***150***

RCRA-VSQG: RCRAInfo is EPA's comprehensive information system, providing access to data supporting the Resource Conservation and Recovery Act (RCRA) of 1976 and the Hazardous and Solid Waste Amendments (HSWA) of 1984. The database includes selective information on sites which generate, transport, store, treat and/or dispose of hazardous waste as defined by the Resource Conservation and Recovery Act (RCRA). Very small quantity generators (VSQGs) generate less than 100 kg of hazardous waste, or less than 1 kg of acutely hazardous waste per month.

A review of the RCRA-VSQG list, as provided by EDR, and dated 06/03/2024 has revealed that there are 3 RCRA-VSQG sites within approximately 0.25 miles of the target property.

Equal/Higher Elevation	Address	Direction / Distance	Map ID	Page
US FEDERAL BUILDING EPA ID:: NC6690308261	***310 NEW BERN AVENUE***	***N 1/8 - 1/4 (0.181 mi.)***	***I50***	***85***
ACME CLEANERS EPA ID:: NCD981746282	331 NEW BERN AVE	N 1/8 - 1/4 (0.213 mi.)	I82	146
COHERA MEDICAL, INC. EPA ID:: NCR000167585	***227 FAYETTEVILLE ST***	***W 1/8 - 1/4 (0.244 mi.)***	***O96***	***177***

Lists of state- and tribal (Superfund) equivalent sites

NC HSDS: The Hazardous Substance Disposal Sites list contains locations of uncontrolled and unregulated hazardous waste sites. The file contains sites on the national priority list as well as the state priority list. The data source is the North Carolina Center for Geographic Information and Analysis.

A review of the NC HSDS list, as provided by EDR, and dated 08/09/2011 has revealed that there are 4 NC HSDS sites within approximately 1 mile of the target property.

Equal/Higher Elevation	Address	Direction / Distance	Map ID	Page
ASHLAND CHEM CO		S 1/2 - 1 (0.852 mi.)	0	8
EAST CAROLINA HEAT T		SW 1/2 - 1 (0.996 mi.)	0	8
RALEIGH COAL GAS PLA		WSW 1/4 - 1/2 (0.470 mi.)	0	8
RALEIGH COAL GAS PLA		W 1/2 - 1 (0.714 mi.)	0	9

EXECUTIVE SUMMARY

Lists of state- and tribal hazardous waste facilities

NC SHWS: The State Hazardous Waste Sites records are the states' equivalent to CERCLIS. These sites may or may not already be listed on the federal CERCLIS list. Priority sites planned for cleanup using state funds (state equivalent of Superfund) are identified along with sites where cleanup will be paid for by potentially responsible parties. The data come from the Department of Environment & Natural Resources' Inactive Hazardous Sites Program.

A review of the NC SHWS list, as provided by EDR, and dated 02/29/2024 has revealed that there are 21 NC SHWS sites within approximately 1 mile of the target property.

Equal/Higher Elevation	Address	Direction / Distance	Map ID	Page
EAST MARTIN ST SOLVE Facility Id: NONCD0003147	215 SOUTH PERSON ST	NW 0 - 1/8 (0.023 mi.)	7	18
SOUTH BLOUNT STREET Facility Id: NONCD0003018	S BLOUNT & S PERSON	SSW 1/8 - 1/4 (0.160 mi.)	E39	71
RALEIGH RESIDENCE IN Facility Id: NONCD0003125	***616 S. SALISBURY STR***	***SW 1/4 - 1/2 (0.470 mi.)***	***184***	***418***
W MARTIN STREET TCE Facility Id: NONCD0003198	313 W MARTIN ST	W 1/2 - 1 (0.553 mi.)	193	433
RALEIGH TTA-SE PARCE Facility Id: NONCD0001123	S WEST ST & MORGAN S	WNW 1/2 - 1 (0.657 mi.)	AL196	436
RALEIGH TTA-WILSON P Facility Id: NONCD0001124	200 S WEST ST	W 1/2 - 1 (0.673 mi.)	AM197	437
RALEIGH TTA-DILLON P Facility Id: NONCD0001126	S WEST ST	W 1/2 - 1 (0.686 mi.)	AM198	437
RALEIGH TTA-DILLON P Facility Id: NONCD0001125	102 S WEST ST	WNW 1/2 - 1 (0.691 mi.)	AL199	438
ROGERS REALTY PROPER Facility Id: NONCD0002416	502 W MORGAN ST	WNW 1/2 - 1 (0.695 mi.)	AL200	438
RALEIGH TTA-DILLON P Facility Id: NONCD0001127	510 & 602 W MARTIN S	W 1/2 - 1 (0.737 mi.)	201	439
POWERHOUSE SQUARE Facility Id: NONCD0001659	JONES & WEST STREETS	WNW 1/2 - 1 (0.767 mi.)	203	439

Lower Elevation	Address	Direction / Distance	Map ID	Page
RALEIGH WELDING WORK Facility Id: NONCD0002365	***414 SOUTH EAST STREE***	***SE 1/8 - 1/4 (0.177 mi.)***	***F47***	***80***
SANITARY LAUNDRY Facility Id: NONCD0003171	***417 S MCDOWELL ST***	***WSW 1/4 - 1/2 (0.427 mi.)***	***AD160***	***361***
RALEIGH COAL GAS PLA Facility Id: NCD986188894	***S. MCDOWELL ST AT W.***	***WSW 1/4 - 1/2 (0.464 mi.)***	***AD177***	***406***
CONTEMPORARY ART FOU Facility Id: NONCD0002875	***409 W. MARTIN STREET***	***W 1/2 - 1 (0.612 mi.)***	***AK194***	***434***
319 S WEST ST DEVELO Facility Id: NONCD0002558	319 WEST ST	W 1/2 - 1 (0.643 mi.)	AK195	436
PUBLIC SERVICE COMPA	***600 W CABARRUS ST***	***WSW 1/2 - 1 (0.773 mi.)***	***AN204***	***440***

Facility Id: NCD986188902				
W SOUTH ST TCE Facility Id: NONCD0003186	601 W SOUTH ST	WSW 1/2 - 1 (0.847 mi.)	205	445
GLENWOOD AVENUE (SEE Facility Id: NONCD0001780	***413 SOUTH GLENWOOD A***	***NW 1/2 - 1 (0.941 mi.)***	***206***	***445***
EAST CAROLINA METAL Facility Id: NCD040047466	1010 S. SAUNDERS STR	SW 1/2 - 1 (0.990 mi.)	207	449
SMOKEY HOLLOW Facility Id: NONCD0003001	WEST AND PEACE STREE	NW 1/2 - 1 (0.995 mi.)	209	614

Lists of state and tribal leaking storage tanks

NC LAST: A listing of leaking aboveground storage tank site locations.

A review of the NC LAST list, as provided by EDR, and dated 04/26/2024 has revealed that there are 10 NC LAST sites within approximately 0.5 miles of the target property.

Equal/Higher Elevation	Address	Direction / Distance	Map ID	Page
WAKE COUNTY PUBLIC S Close Out: 11/17/2004 Incident Number: 85016 Current Status: C	***SOUTH PERSON AND EAS***	***S 0 - 1/8 (0.063 mi.)***	***A17***	***31***
PARKING DECK CONSTRU Close Out: 11/08/2007 Incident Number: 92022 Current Status: C	***331 SOUTH WILMINGTON***	***WSW 1/8 - 1/4 (0.199 mi.)***	***J63***	***111***
DUKE ENERGY PROGRESS Close Out: 10/06/2021 Incident Number: 92650 Current Status: C	410 S. WILMINGTON ST	WSW 1/4 - 1/2 (0.255 mi.)	Q100	194
BLOCK A-24 PARKING D Incident Number: 85631 Current Status: C	***CABARRUS AND SOUTH B***	***SW 1/4 - 1/2 (0.263 mi.)***	***P105***	***205***
WAKE CO. OFFICE BLDG Close Out: 07/22/2003 Incident Number: 9391 Current Status: C	***337 SOUTH SALISBURY***	***WSW 1/4 - 1/2 (0.321 mi.)***	***R117***	***230***
STATE FAIRGROUNDS (V Incident Number: 11269 Current Status: C	***HILLSBOROUGH RD***	***NW 1/4 - 1/2 (0.373 mi.)***	***X131***	***271***
LENOIR STREET - CITY Close Out: 04/17/2017 Incident Number: 92609 Current Status: C	LENOIR STREET GARAGE	SW 1/4 - 1/2 (0.416 mi.)	AB155	349
LENOIR STREET GARAGE Close Out: 03/16/2017 Incident Number: 92604 Current Status: C	LENOIR & S. SALISBUR	SW 1/4 - 1/2 (0.437 mi.)	AB164	367

Lower Elevation	Address	Direction / Distance	Map ID	Page
S. BLOODWORTH STREET	330 S. EAST ST	SE 0 - 1/8 (0.112 mi.)	C23	41

Close Out: 11/10/2022 Incident Number: 96064 Current Status: C				
RICHARDSON, JOHN - P Incident Number: 92240 Current Status: C	412 E. SOUTH ST.	SSE 1/4 - 1/2 (0.355 mi.)	124	244

NC LUST: The Leaking Underground Storage Tank Incidents Management Database contains an inventory of reported leaking underground storage tank incidents. The data come from the Department of Environment, & Natural Resources' Incidents by Address.

A review of the NC LUST list, as provided by EDR, and dated 04/26/2024 has revealed that there are 64 NC LUST sites within approximately 0.5 miles of the target property.

Equal/Higher Elevation	Address	Direction / Distance	Map ID	Page
ASK MART (FORMER) Incident Phase: CO Incident Number: 22129 Current Status: File Located in House	304 E MARTIN ST	SW 0 - 1/8 (0.016 mi.)	A3	12
KILO PEST CONTROL Incident Number: 46082 Current Status: File Located in House	***225 S PERSON ST***	***WSW 0 - 1/8 (0.022 mi.)***	***A6***	***15***
ASK MART/ BLOCK A-42 Incident Phase: CO Incident Number: 21698 Current Status: File Located in Archives	***E MARTIN ST & S PERS***	***S 0 - 1/8 (0.044 mi.)***	***A12***	***23***
WAREHOUSE OF TIRES Incident Phase: CO Incident Number: 3897 Current Status: File Located in Archives	***319 S PERSON ST***	***SSW 0 - 1/8 (0.045 mi.)***	***A13***	***27***
BRADLEY SPEEDOMETER Incident Phase: CO Incident Number: 33135 Current Status: File Located in Archives	***101 S. BLOUNT STREET***	***NW 1/8 - 1/4 (0.171 mi.)***	***G43***	***76***
US POST OFFICE VMF Incident Phase: RE Incident Number: 5661 Current Status: File Located in House	***310 NEW BERN AVE***	***N 1/8 - 1/4 (0.181 mi.)***	***I51***	***94***
FEDERAL BUILDING-USG Incident Phase: RE Incident Number: 16358 Current Status: File Located in House	310 NEW BERN AVE	N 1/8 - 1/4 (0.181 mi.)	I52	97
GODWIN ELEVATOR BLDG Incident Phase: CO Incident Number: 33651 Current Status: File Located in Archives	325 S. WILMINGTON ST	WSW 1/8 - 1/4 (0.188 mi.)	J56	104
PARKING DECK CONSTRU Incident Phase: CO Incident Number: 33406 Current Status: File Located in Archives	***331 SOUTH WILMINGTON***	***WSW 1/8 - 1/4 (0.199 mi.)***	***J63***	***111***
MCLAURIN CO. PARKING	120 E DAVIE ST	WSW 1/8 - 1/4 (0.201 mi.)	L65	116

Incident Phase: CO Incident Number: 26274 Current Status: File Located in Archives				
MCLAURIN CO. PARKING Incident Phase: CO Incident Number: 21008 Current Status: File Located in Archives	120 E DAVIE ST	WSW 1/8 - 1/4 (0.201 mi.)	L66	117
FIRST BAPTIST CHURCH Incident Phase: CO Incident Number: 26845 Current Status: File Located in House	***101 S. WILMINGTON ST***	***NW 1/8 - 1/4 (0.240 mi.)***	***N91***	***168***
HUDSON BELK CO. Incident Phase: CO Incident Number: 21247 Current Status: File Located in House	***319 FAYETTEVILLE ST.***	***WSW 1/8 - 1/4 (0.240 mi.)***	***J92***	***171***
NC SCHOOL BOARD ASSO Incident Phase: CO Incident Number: 6570 Current Status: File Located in Archives	***311 E EDENTON ST***	***N 1/4 - 1/2 (0.263 mi.)***	***104***	***201***
CP&L-WILMINGTON & DA Incident Phase: CO Incident Number: 10111 Current Status: File Located in Archives	***WILMINGTON & DAVIE S***	***WSW 1/4 - 1/2 (0.270 mi.)***	***Q106***	***208***
301 S. SWAIN STREET Incident Number: 47935 Current Status: File Located in House	301 S. SWAIN STREET	E 1/4 - 1/2 (0.288 mi.)	110	218
FAYETTEVILLE STREET Incident Phase: CO Incident Number: 33116 Current Status: File Located in Archives	FAYETTEVILLE STREET	WSW 1/4 - 1/2 (0.289 mi.)	Q111	219
114 LENOIR STREET PR Incident Phase: CO Incident Number: 33572 Current Status: File Located in House	114 E. LENOIR STREET	SSW 1/4 - 1/2 (0.344 mi.)	T119	235
CHARTER SQUARE Incident Phase: CO Incident Number: 33585 Current Status: File Located in House	***501 FAYETTEVILLE STR***	***SW 1/4 - 1/2 (0.345 mi.)***	***U120***	***236***
WAKE COUNTY SHERIFFS Incident Phase: RE Incident Number: 6004 Current Status: File Located in House	330 S SALISBURY ST	W 1/4 - 1/2 (0.347 mi.)	V121	238
WAKE COUNTY JUSTICE Incident Phase: CO Incident Number: 46434 Current Status: File Located in House	330 S. SALISBURY STR	W 1/4 - 1/2 (0.347 mi.)	V122	240
HONEYCUTT CLEANERS Incident Phase: RE Incident Number: 10430 Current Status: File Located in House	***605 NEW BERN AVE***	***NE 1/4 - 1/2 (0.366 mi.)***	***W129***	***250***
HARGETT EAST PROPERT	708 E, HARGETT STREE	E 1/4 - 1/2 (0.371 mi.)	130	269

Incident Phase: CO Incident Number: 47611 Current Status: File Located in House				
STATE FAIRGROUNDS (V Incident Phase: CO Incident Number: 11269 Current Status: File Located in Archives	***HILLSBOROUGH RD***	***NW 1/4 - 1/2 (0.373 mi.)***	***X131***	***271***
MITCHELL DISTRIBUTIN Incident Phase: CO Incident Number: 8058 Current Status: File Located in Archives	***HWY 54***	***NW 1/4 - 1/2 (0.373 mi.)***	***X132***	***276***
MEREDITH COLLEGE BRE Incident Phase: CO Incident Number: 9176 Current Status: File Located in Archives	***HILLSBOROUGH ST***	***NW 1/4 - 1/2 (0.373 mi.)***	***X133***	***279***
WAKE COUNTY JAIL & P Incident Number: 33777 Current Status: File Located in House	314, 320 AND 330 SOU	W 1/4 - 1/2 (0.374 mi.)	V134	283
RALEIGH CIVIC CENTER Incident Phase: CO Incident Number: 21258 Current Status: File Located in Archives	***500 FAYETTEVILLE ST***	***SW 1/4 - 1/2 (0.374 mi.)***	***U136***	***286***
NC DOA CABARRUS ST P Incident Phase: CO Incident Number: 11900 Current Status: File Located in Archives	436 S SALISBURY ST	WSW 1/4 - 1/2 (0.378 mi.)	Y137	288
NC D0A-CABARRUS ST. Incident Phase: CO Incident Number: 21249 Current Status: File Located in Archives	436 S SALISBURY ST	WSW 1/4 - 1/2 (0.378 mi.)	Y139	292
NC DEPARTMENT OF REV Incident Phase: CO Incident Number: 12602 Current Status: File Located in Archives	***100 W MORGAN ST***	***WNW 1/4 - 1/2 (0.382 mi.)***	***X142***	***309***
CITY OF RALEIGH CONV Incident Phase: CO Incident Number: 26809 Current Status: File Located in House	***528 S SALISBURY ST***	***SW 1/4 - 1/2 (0.390 mi.)***	***U146***	***328***
NEWS & OBSERVER PUBL Incident Phase: CO Incident Number: 14813 Current Status: File Located in Archives	215 S MCDOWELL ST	W 1/4 - 1/2 (0.392 mi.)	Z147	332
RALEIGH PROFESSIONAL Incident Phase: CO Incident Number: 20248 Current Status: File Located in Archives	***5440 WADE PARK BLVD.***	***W 1/4 - 1/2 (0.409 mi.)***	***Z150***	***337***
BELL SOUTH RLGHNCMO Incident Phase: CO Incident Number: 10996 Current Status: File Located in Archives	***121 W MORGAN ST***	***WNW 1/4 - 1/2 (0.414 mi.)***	***AA154***	***344***
RALEIGH CITY-MS4	***500 S SALISBURY ST***	***WSW 1/4 - 1/2 (0.419 mi.)***	***AB159***	***358***

Incident Number: 46452 Current Status: File Located in House				
CIVIC CENTER LOTS - Incident Phase: CO Incident Number: 33483 Current Status: File Located in Archives	***10 WEST SOUTH STREET***	***SW 1/4 - 1/2 (0.435 mi.)***	***AC161***	***362***
WAKE COUNTY EMS (FOR Incident Phase: CO Incident Number: 5373 Current Status: File Located in House	***201 W MARTIN ST***	***W 1/4 - 1/2 (0.438 mi.)***	***AE165***	***369***
RALEIGH POLICE HEADQ Incident Phase: CO Incident Number: 47445 Current Status: File Located in House	110 SOUTH MCDOWELL S	WNW 1/4 - 1/2 (0.438 mi.)	AA167	376
RALEIGH POLICE SERVI Incident Phase: CO Incident Number: 19110 Current Status: File Located in House	110 S MCDOWELL ST	WNW 1/4 - 1/2 (0.438 mi.)	AA168	377
MORT'S TROPHIES Incident Phase: CO Incident Number: 39711 Current Status: File Located in House	220 W. DAVIE STREET	WSW 1/4 - 1/2 (0.454 mi.)	AF174	397
NC DEPT. OF JUSTICE Incident Phase: CO Incident Number: 33770 Current Status: File Located in House	128 WEST EDENTON STR	NW 1/4 - 1/2 (0.468 mi.)	179	410
NC TRUCKING ASSOC. Incident Phase: CO Incident Number: 39047 Current Status: File Located in House	***219 WEST MARTIN STRE***	***W 1/4 - 1/2 (0.472 mi.)***	***AE186***	***420***
CITY OF RALEIGH Incident Phase: CO Incident Number: 39181 Current Status: File Located in House	222 W. HARGETT STREE	WNW 1/4 - 1/2 (0.473 mi.)	AG187	422
RALEIGH MUNICIPAL BL Incident Phase: CO Incident Number: 26829 Current Status: File Located in Archives	222 W HARGETT ST	WNW 1/4 - 1/2 (0.473 mi.)	AG188	424
RALEIGH MUNICIPAL BL Incident Phase: CO Incident Number: 24273 Current Status: File Located in Archives	222 W HARGETT ST	WNW 1/4 - 1/2 (0.473 mi.)	AG189	425
NC MUSEUM OF NATURAL Incident Phase: CO Incident Number: 22121 Current Status: File Located in Archives	***123 N SALISBURY ST***	***NW 1/4 - 1/2 (0.484 mi.)***	***AJ191***	***429***

Lower Elevation	Address	Direction / Distance	Map ID	Page
MOORE SQUARE MUSEUMS Incident Phase: CO	328 E MARTIN ST	S 0 - 1/8 (0.011 mi.)	A1	9

Incident Number: 22684 Current Status: File Located in Archives				
BLOCK A-42 NE CORNER Incident Number: 33328 Current Status: File Located in Archives	328 E MARTIN ST	S 0 - 1/8 (0.011 mi.)	A2	11
NW CORNER EAST & MAR Incident Phase: CO Incident Number: 14309 Current Status: File Located in Archives	***EAST & MARTIN ST***	***E 0 - 1/8 (0.080 mi.)***	***20***	***36***
KLYMAN ESTATE Incident Phase: CO Incident Number: 10820 Current Status: File Located in Archives	***412 E DAVIE ST***	***SSE 1/8 - 1/4 (0.128 mi.)***	***D28***	***47***
CARLTON PLACE DEVELO Incident Phase: CO Incident Number: 33035 Current Status: File Located in Archives	***415 SOUTH BLOODWORTH***	***SSE 1/8 - 1/4 (0.150 mi.)***	***D30***	***51***
RALEIGH S 500 E. DAV Incident Number: 33560 Current Status: File Located in Archives	500 E. DAVIE STREET	SE 1/8 - 1/4 (0.160 mi.)	F40	71
WILKINS DETAIL AND R Incident Phase: CO Incident Number: 20846 Current Status: File Located in House	***418 S EAST ST***	***SSE 1/8 - 1/4 (0.188 mi.)***	***55***	***101***
DUNN S SERVICE CENTE Incident Phase: CO Incident Number: 26398 Current Status: File Located in House	***502 S BLOODWORTH ST***	***S 1/8 - 1/4 (0.209 mi.)***	***M76***	***134***
BLOUNT STREET SERVIC Incident Phase: CO Incident Number: 26404 Current Status: File Located in House	***500 S BLOUNT ST***	***SW 1/4 - 1/2 (0.255 mi.)***	***P101***	***195***
SHAW UNIVERSI NORTHE Incident Phase: CO Incident Number: 13077 Current Status: File Located in Archives	***E LENOIR & S BLOODWO***	***S 1/4 - 1/2 (0.285 mi.)***	***S109***	***214***
SUMARED INC. PROPERT Incident Phase: CO Incident Number: 39647 Current Status: File Located in House	***721 S. EAST STREET***	***SSE 1/4 - 1/2 (0.416 mi.)***	***156***	***351***
TURN KEY TIRE SERVIC Incident Phase: CO Incident Number: 39403 Current Status: File Located in House	200 WEST DAVIE STREE	WSW 1/4 - 1/2 (0.436 mi.)	AF163	366
ENTERPRISE RENT-A-CA Incident Number: 26233 Current Status: File Located in Archives	***431 SOUTH MCDOWELL S***	***WSW 1/4 - 1/2 (0.446 mi.)***	***AD170***	***382***
WAKE DEPT OF SOCIAL Incident Phase: CO Incident Number: 20890	***201 W DAVIE ST***	***WSW 1/4 - 1/2 (0.452 mi.)***	***AF172***	***392***

Current Status: File Located in Archives				
SIR WALTER RALEIGH C	***500 SOUTH MCDOWELL S***	***WSW 1/4 - 1/2 (0.467 mi.)***	***AH178***	***408***
Incident Phase: CO Incident Number: 33616 Current Status: File Located in House				
BEYER PROPERTY	519 E. LANE STREET	NNE 1/4 - 1/2 (0.470 mi.)	AI183	417
Incident Phase: CO Incident Number: 39417 Current Status: File Located in House				
IVERSON PROPERTY (TE	***523 E. LANE STREET***	***NNE 1/4 - 1/2 (0.473 mi.)***	***AI190***	***427***
Incident Phase: CO Incident Number: 33993 Current Status: File Located in House				

NC LUST TRUST: This database contains information about claims against the State Trust Funds for reimbursements for expenses incurred while remediating Leaking USTs.

A review of the NC LUST TRUST list, as provided by EDR, and dated 03/22/2024 has revealed that there are 10 NC LUST TRUST sites within approximately 0.5 miles of the target property.

Equal/Higher Elevation	Address	Direction / Distance	Map ID	Page
WAREHOUSE OF TIRES(F Site ID: 3897	325 PERSON STREET	S 0 - 1/8 (0.057 mi.)	A15	31
MCLAURIN CO PARKER L Site ID: 21008	***120 EAST DAVIE STREE***	***SW 1/8 - 1/4 (0.221 mi.)***	***L84***	***156***
NC SCHOOL BOARD ASSO Site ID: 6570	***311 E EDENTON ST***	***N 1/4 - 1/2 (0.263 mi.)***	***104***	***201***
CABARRUS ST PARKING Site ID: 11900	***436 S SALISBURY ST***	***WSW 1/4 - 1/2 (0.385 mi.)***	***Y143***	***313***
BELLSOUTH - MORGAN S Facility Id: 21311 Site ID: 10996	121 WEST MORGAN STRE	WNW 1/4 - 1/2 (0.405 mi.)	AA148	333
WAKE COUNTY EMS (FOR Site ID: 5373	***201 W MARTIN ST***	***W 1/4 - 1/2 (0.438 mi.)***	***AE165***	***369***
NC TRUCKING ASSOC. Site ID: 39047	***219 WEST MARTIN STRE***	***W 1/4 - 1/2 (0.472 mi.)***	***AE186***	***420***

Lower Elevation	Address	Direction / Distance	Map ID	Page
DAVIE STREET S/C Facility Id: 0-005129 Site ID: 10820	***412 EAST DAVIE STREE***	***SSE 1/8 - 1/4 (0.127 mi.)***	***D27***	***45***
SUMARED INC. PROPERT Site ID: 39647	***721 S. EAST STREET***	***SSE 1/4 - 1/2 (0.416 mi.)***	***156***	***351***
IVERSON PROPERTY (TE Site ID: 33993	***523 E. LANE STREET***	***NNE 1/4 - 1/2 (0.473 mi.)***	***AI190***	***427***

Lists of state and tribal registered storage tanks

NC UST: The Underground Storage Tank database contains registered USTs. USTs are regulated under Subtitle I of the Resource Conservation and Recovery Act (RCRA). The data come from the Department of Environment & Natural Resources' Petroleum Underground Storage Tank Database.

A review of the NC UST list, as provided by EDR, and dated 04/12/2024 has revealed that there are 9 NC UST sites within approximately 0.25 miles of the target property.

Equal/Higher Elevation	Address	Direction / Distance	Map ID	Page
FLOYD S PIKE ELEC CO Tank Status: Removed Facility Id: 00-0-0000027996	430 NEWBURN AVE PO B	NNE 1/8 - 1/4 (0.200 mi.)	K64	114
TRAILWAYS TERMINAL Tank Status: Removed Facility Id: 00-0-0000006818	313 NEW BERN AVENUE	N 1/8 - 1/4 (0.206 mi.)	I71	127
TERRY SANFORD FEDERA Tank Status: Current Tank Status: Removed Facility Id: 00-0-0000005419	***310 NEW BERN AVENUE***	***N 1/8 - 1/4 (0.211 mi.)***	***I77***	***137***
MCLAURIN CO PARKER L Tank Status: Removed Facility Id: 00-0-0000036088	***120 EAST DAVIE STREE***	***SW 1/8 - 1/4 (0.221 mi.)***	***L84***	***156***
RED HAT Tank Status: Current Facility Id: 00-2-0000036585 Facility Id: 00-0-0000036585	***100 EAST DAVIE STREE***	***WSW 1/8 - 1/4 (0.230 mi.)***	***L87***	***164***
HUDSON BELK CO. Tank Status: Current Facility Id: 00-0-0000031866	***319 FAYETTEVILLE ST.***	***WSW 1/8 - 1/4 (0.240 mi.)***	***J92***	***171***

Lower Elevation	Address	Direction / Distance	Map ID	Page
DAVIE STREET S/C Tank Status: Removed Facility Id: 00-0-0000005129	***412 EAST DAVIE STREE***	***SSE 1/8 - 1/4 (0.127 mi.)***	***D27***	***45***
GENERAL SERVICES ADM Tank Status: Removed Facility Id: 00-0-0000031149	420 S PERSON STREEET	SSW 1/8 - 1/4 (0.166 mi.)	E42	75
DUNNS TEXACO SERVICE Tank Status: Removed Facility Id: 00-0-0000035269	502 S BLOODWORTH STR	S 1/8 - 1/4 (0.208 mi.)	M72	127

State and tribal institutional control / engineering control registries

NC INST CONTROL: No Further Action Sites With Land Use Restrictions Monitoring.

A review of the NC INST CONTROL list, as provided by EDR, and dated 02/29/2024 has revealed that

there are 19 NC INST CONTROL sites within approximately 0.5 miles of the target property.

Equal/Higher Elevation	Address	Direction / Distance	Map ID	Page
US POSTAL SERVICE	***119 S. BLOODWORTH ST***	***NNE 0 - 1/8 (0.100 mi.)***	***22***	***40***
BRADLEY SPEEDOMETER	***101 S. BLOUNT STREET***	***NW 1/8 - 1/4 (0.171 mi.)***	***G43***	***76***
MOTOR POOL (RN)	415 S. BLOUNT; 422 S	SW 1/8 - 1/4 (0.186 mi.)	54	100
ASHLAND INC.	1F15 S. BLOODWORTH S	NNE 1/8 - 1/4 (0.190 mi.)	K57	106
RBC TOWER PARKING DE	***331 S. WILMINGTON ST***	***WSW 1/8 - 1/4 (0.193 mi.)***	***J59***	***108***
MCLAURIN CO PARKER L	***120 EAST DAVIE STREE***	***SW 1/8 - 1/4 (0.221 mi.)***	***L84***	***156***
EDISON PROJECT	305 AND 327 SOUTH WI	WSW 1/8 - 1/4 (0.222 mi.)	J85	163
301 FAYETTEVILLE STR	***301 FAYETTEVILLE STR***	***W 1/4 - 1/2 (0.259 mi.)***	***O102***	***199***
CHARTER SQUARE	***501 FAYETTEVILLE STR***	***SW 1/4 - 1/2 (0.345 mi.)***	***U120***	***236***
GENERAL BAPTIST CONV	603 S. WILMINGTON ST	SW 1/4 - 1/2 (0.364 mi.)	T126	247
BELL SOUTH RLGHNCMO	***121 W MORGAN ST***	***WNW 1/4 - 1/2 (0.414 mi.)***	***AA154***	***344***
CIVIC CENTER LOTS -	***10 WEST SOUTH STREET***	***SW 1/4 - 1/2 (0.435 mi.)***	***AC161***	***362***
RALEIGH RESIDENCE IN	***616 S. SALISBURY STR***	***SW 1/4 - 1/2 (0.470 mi.)***	***184***	***418***

Lower Elevation	Address	Direction / Distance	Map ID	Page
NW CORNER EAST & MAR	***EAST & MARTIN ST***	***E 0 - 1/8 (0.080 mi.)***	***20***	***36***
STONE'S WAREHOUSE	500/510 E. DAVIE ST;	SE 1/8 - 1/4 (0.158 mi.)	F38	70
SUMARED INC. PROPERT	***721 S. EAST STREET***	***SSE 1/4 - 1/2 (0.416 mi.)***	***156***	***351***
RALEIGH COAL GAS PLA	***S. MCDOWELL ST AT W.***	***WSW 1/4 - 1/2 (0.464 mi.)***	***AD177***	***406***
SIR WALTER RALEIGH C	***500 SOUTH MCDOWELL S***	***WSW 1/4 - 1/2 (0.467 mi.)***	***AH178***	***408***
IVERSON PROPERTY (TE	***523 E. LANE STREET***	***NNE 1/4 - 1/2 (0.473 mi.)***	***AI190***	***427***

Lists of state and tribal voluntary cleanup sites

NC VCP: Responsible Party Voluntary Action Sites from the Department of Environment and Natural Resources.

A review of the NC VCP list, as provided by EDR, and dated 02/29/2024 has revealed that there is 1 NC VCP site within approximately 0.5 miles of the target property.

Lower Elevation	Address	Direction / Distance	Map ID	Page
RALEIGH COAL GAS PLA	***S. MCDOWELL ST AT W.***	***WSW 1/4 - 1/2 (0.464 mi.)***	***AD177***	***406***
EPA ID: NCD986188894				

Lists of state and tribal brownfield sites

NC BROWNFIELDS: A brownfield site is an abandoned, idled, or underused property where the threat of environmental contamination has hindered its redevelopment. All of the sites in the inventory are working toward a a brownfield agreement for cleanup and liabitliy control.

A review of the NC BROWNFIELDS list, as provided by EDR, and dated 03/06/2024 has revealed that there are 10 NC BROWNFIELDS sites within approximately 0.5 miles of the target property.

Equal/Higher Elevation	Address	Direction / Distance	Map ID	Page
CITY MARKET	228 & 230 E. MARTIN	WSW 0 - 1/8 (0.049 mi.)	A14	30
Project ID: 17034-13-092				
US POSTAL SERVICE	***119 S. BLOODWORTH ST***	***NNE 0 - 1/8 (0.100 mi.)***	***22***	***40***

EXECUTIVE SUMMARY

Equal/Higher Elevation	Address	Direction / Distance	Map ID	Page
RBC TOWER PARKING DE	***331 S. WILMINGTON ST***	***WSW 1/8 - 1/4 (0.193 mi.)***	***J59***	***108***
Project ID: 11030-07-092				
EDISON PROJECT	305 & 327 SOUTH WILM	W 1/8 - 1/4 (0.203 mi.)	J68	121
Project ID: 11038-07-092				
301 FAYETTEVILLE STR	***301 FAYETTEVILLE STR***	***W 1/4 - 1/2 (0.259 mi.)***	***O102***	***199***
Project ID: 10015-06-092				
ACME CAB CO (RN)	521/529 S. WILMINGTO	SW 1/4 - 1/2 (0.332 mi.)	T118	234
GENERAL BAPTIST CONV	***603 S WILMINGTON & 1***	***SW 1/4 - 1/2 (0.364 mi.)***	***T127***	***247***
ABOVE THE FOLD	215 S. MCDOWELL; 123	W 1/4 - 1/2 (0.419 mi.)	Z158	358
Project ID: 20020-16-092				
RALEIGH RESIDENCE IN	***616 S. SALISBURY STR***	***SW 1/4 - 1/2 (0.470 mi.)***	***184***	***418***
Project ID: 18051-14-092				

Lower Elevation	Address	Direction / Distance	Map ID	Page
STONE'S WAREHOUSE	500/510 E. DAVIE ST;	SE 1/8 - 1/4 (0.158 mi.)	F34	57
Project ID: 20044-16-092				

ADDITIONAL ENVIRONMENTAL RECORDS

Local Brownfield lists

US BROWNFIELDS: The EPA's listing of Brownfields properties from the Cleanups in My Community program, which provides information on Brownfields properties for which information is reported back to EPA, as well as areas served by Brownfields grant programs.

A review of the US BROWNFIELDS list, as provided by EDR, and dated 03/11/2024 has revealed that there are 5 US BROWNFIELDS sites within approximately 0.5 miles of the target property.

Equal/Higher Elevation	Address	Direction / Distance	Map ID	Page
702-706 E. MARTIN ST	***702-706 E. MARTIN ST***	***E 1/4 - 1/2 (0.353 mi.)***	***123***	***242***
CONVENTION CENTER PA	500 AND 615 FAYETTEV	WSW 1/4 - 1/2 (0.382 mi.)	Y141	296
Cleanup Completion Date: 10/20/2009				
Cleanup Completion Date: 7/15/2009				
0 WEST SOUTH STREET	***0 WEST SOUTH STREET***	***SW 1/4 - 1/2 (0.418 mi.)***	***AC157***	***353***
SITE FOUR	600-616 S. SALISBURY	SW 1/4 - 1/2 (0.463 mi.)	AB176	400
Cleanup Completion Date: 9/21/2007				

Lower Elevation	Address	Direction / Distance	Map ID	Page
500 E. DAVIE STREET	***500 E. DAVIE STREET***	***SE 1/8 - 1/4 (0.158 mi.)***	***F37***	***59***
Cleanup Completion Date: 7/1/2009				

Records of Emergency Release Reports

NC IMD: Incident Management Database.

A review of the NC IMD list, as provided by EDR, and dated 04/26/2024 has revealed that there are 48 NC IMD sites within approximately 0.5 miles of the target property.

Equal/Higher Elevation	Address	Direction / Distance	Map ID	Page
KILO PEST CONTROL	***225 S PERSON ST***	***WSW 0 - 1/8 (0.022 mi.)***	***A6***	***15***
ASK MART/ BLOCK A-42	***E MARTIN ST & S PERS***	***S 0 - 1/8 (0.044 mi.)***	***A12***	***23***
Facility Id: 21698				
WAREHOUSE OF TIRES	***319 S PERSON ST***	***SSW 0 - 1/8 (0.045 mi.)***	***A13***	***27***
Facility Id: 3897				
WAKE COUNTY PUBLIC S	***SOUTH PERSON AND EAS***	***S 0 - 1/8 (0.063 mi.)***	***A17***	***31***
Facility Id: 85016				
GENERAL SERVICES ADM	420 S PERSON ST	SSW 1/8 - 1/4 (0.151 mi.)	E31	55
Facility Id: 12590				
FEDERAL BUILDING-USG	310 NEW BERN AVE	N 1/8 - 1/4 (0.212 mi.)	I80	141
Facility Id: 5661				
Facility Id: 16358				
MCLAURIN CO PARKER L	***120 EAST DAVIE STREE***	***SW 1/8 - 1/4 (0.221 mi.)***	***L84***	***156***
Facility Id: 26274				
Facility Id: 21008				
FIRST BAPTIST CHURCH	***101 S. WILMINGTON ST***	***NW 1/8 - 1/4 (0.240 mi.)***	***N91***	***168***
Facility Id: 26845				
HUDSON BELK CO.	***319 FAYETTEVILLE ST.***	***WSW 1/8 - 1/4 (0.240 mi.)***	***J92***	***171***
Facility Id: 21247				
RALEIGH, CITY OF	101 E MORGAN ST	NW 1/4 - 1/2 (0.260 mi.)	N103	200
Facility Id: 5289				
NC SCHOOL BOARD ASSO	***311 E EDENTON ST***	***N 1/4 - 1/2 (0.263 mi.)***	***104***	***201***
Facility Id: 6570				
BLOCK A-24 PARKING D	***CABARRUS AND SOUTH B***	***SW 1/4 - 1/2 (0.263 mi.)***	***P105***	***205***
Facility Id: 85631				
CP&L-WILMINGTON & DA	***WILMINGTON & DAVIE S***	***WSW 1/4 - 1/2 (0.270 mi.)***	***Q106***	***208***
Facility Id: 10111				
CAROLINA POWER & LIG	***411 FAYETTEVILLE STR***	***WSW 1/4 - 1/2 (0.293 mi.)***	***Q112***	***221***
Facility Id: 7591				
WAKE COUNTY COURTHOU	***316 FAYETTEVILLE ST***	***W 1/4 - 1/2 (0.293 mi.)***	***R113***	***223***
Facility Id: 00-0-0000005077				
CAROLINA POWER AND L	411 FAYETTEVILLE STR	WSW 1/4 - 1/2 (0.295 mi.)	Q116	229
Facility Id: 00-0-0000006714				
WAKE CO. OFFICE BLDG	***337 SOUTH SALISBURY***	***WSW 1/4 - 1/2 (0.321 mi.)***	***R117***	***230***
Facility Id: 9391				
HONEYCUTT CLEANERS	***605 NEW BERN AVE***	***NE 1/4 - 1/2 (0.366 mi.)***	***W129***	***250***
Facility Id: 10430				
STATE FAIRGROUNDS (V	***HILLSBOROUGH RD***	***NW 1/4 - 1/2 (0.373 mi.)***	***X131***	***271***
Facility Id: 11269				
MITCHELL DISTRIBUTIN	***HWY 54***	***NW 1/4 - 1/2 (0.373 mi.)***	***X132***	***276***

Facility Id: 8058				
MEREDITH COLLEGE BRE Facility Id: 9176	***HILLSBOROUGH ST***	***NW 1/4 - 1/2 (0.373 mi.)***	***X133***	***279***
RALEIGH CONVENTION & Facility Id: 21258	500 FAYETTEVILLE STR	SW 1/4 - 1/2 (0.374 mi.)	U135	284
NEW WAKE CO JAIL Facility Id: 6004	330 S SALISBURY ST	W 1/4 - 1/2 (0.380 mi.)	V140	294
NC DEPARTMENT OF REV Facility Id: 12602	***100 W MORGAN ST***	***WNW 1/4 - 1/2 (0.382 mi.)***	***X142***	***309***
CABARRUS ST PARKING Facility Id: 11900	***436 S SALISBURY ST***	***WSW 1/4 - 1/2 (0.385 mi.)***	***Y143***	***313***
NC D0A-CABARRUS ST. Facility Id: 21249	436 S SALISBURY ST	WSW 1/4 - 1/2 (0.386 mi.)	Y144	317
NEWS & OBSERVER PUBL Facility Id: 14813	***215 S MCDOWELL ST***	***W 1/4 - 1/2 (0.386 mi.)***	***Z145***	***319***
CITY OF RALEIGH CONV Facility Id: 26809	***528 S SALISBURY ST***	***SW 1/4 - 1/2 (0.390 mi.)***	***U146***	***328***
SOUTHERN BELL(GLC 21 Facility Id: 10996	121 W MORGAN ST	WNW 1/4 - 1/2 (0.409 mi.)	AA151	339
RALEIGH PROFESSIONAL Facility Id: 20248	127 W HARGETT ST	W 1/4 - 1/2 (0.410 mi.)	Z153	342
WAKE COUNTY EMS (FOR Facility Id: 5373	***201 W MARTIN ST***	***W 1/4 - 1/2 (0.438 mi.)***	***AE165***	***369***
RALEIGH POLICE SERVI Facility Id: 19110	***110 S MCDOWELL ST***	***WNW 1/4 - 1/2 (0.448 mi.)***	***AG171***	***390***
NC MUSEUM OF NATURAL Facility Id: 22121	***123 N SALISBURY ST***	***NW 1/4 - 1/2 (0.484 mi.)***	***AJ191***	***429***

Lower Elevation	Address	Direction / Distance	Map ID	Page
WAKE CO. PUBLIC SCHO Facility Id: 20791	S. PERSON ST. AND E.	SSW 0 - 1/8 (0.030 mi.)	A8	19
MOORE SQUARE MUSEUMS Facility Id: 22684	328 E MARTIN ST	S 0 - 1/8 (0.038 mi.)	A10	21
NW CORNER EAST & MAR Facility Id: 14309	***EAST & MARTIN ST***	***E 0 - 1/8 (0.080 mi.)***	***20***	***36***
KLYMAN ESTATE Facility Id: 10820	***412 E DAVIE ST***	***SSE 1/8 - 1/4 (0.128 mi.)***	***D28***	***47***
CARLTON PLACE DEVELO Facility Id: 33035	***415 SOUTH BLOODWORTH***	***SSE 1/8 - 1/4 (0.150 mi.)***	***D30***	***51***
RALEIGH WELDING WORK Facility Id: 86541 Facility Id: 87307	***414 SOUTH EAST STREE***	***SE 1/8 - 1/4 (0.177 mi.)***	***F47***	***80***
WILKINS DETAIL AND R Facility Id: 20846	***418 S EAST ST***	***SSE 1/8 - 1/4 (0.188 mi.)***	***55***	***101***
DUNN S SERVICE CENTE Facility Id: 26398	***502 S BLOODWORTH ST***	***S 1/8 - 1/4 (0.209 mi.)***	***M76***	***134***
BLOUNT STREET SERVIC	***500 S BLOUNT ST***	***SW 1/4 - 1/2 (0.255 mi.)***	***P101***	***195***

Facility Id: 26404				
CROSBY GARFIELD YOUT Facility Id: 00-0-0000032216	568 EAST LENIOR ST	SSE 1/4 - 1/2 (0.280 mi.)	S108	213
SHAW UNIVERSI NORTHE Facility Id: 13077	***E LENOIR & S BLOODWO***	***S 1/4 - 1/2 (0.285 mi.)***	***S109***	***214***
ENTERPRISE RENT-A-CA Facility Id: 26233 Facility Id: 00-0-0000006722	***431 SOUTH MCDOWELL S***	***WSW 1/4 - 1/2 (0.446 mi.)***	***AD170***	***382***
WAKE DEPT OF SOCIAL Facility Id: 26509	***201 W DAVIE ST***	***WSW 1/4 - 1/2 (0.452 mi.)***	***AF172***	***392***
WAKE DEPT OF SOCIAL Facility Id: 20890	201 W DAVIE ST	WSW 1/4 - 1/2 (0.452 mi.)	AD173	395
HUNT GENERAL TIRE CO Facility Id: 00-0-0000002735	***428 S MCDOWELL ST***	***WSW 1/4 - 1/2 (0.468 mi.)***	***AD180***	***412***

Other Ascertainable Records

RCRA NonGen / NLR: RCRAInfo is EPA's comprehensive information system, providing access to data supporting the Resource Conservation and Recovery Act (RCRA) of 1976 and the Hazardous and Solid Waste Amendments (HSWA) of 1984. The database includes selective information on sites which generate, transport, store, treat and/or dispose of hazardous waste as defined by the Resource Conservation and Recovery Act (RCRA). Non-Generators do not presently generate hazardous waste.

A review of the RCRA NonGen / NLR list, as provided by EDR, and dated 06/03/2024 has revealed that there is 1 RCRA NonGen / NLR site within approximately 0.25 miles of the target property.

Equal/Higher Elevation	Address	Direction / Distance	Map ID	Page
RALEIGH SANDWICH SHO EPA ID:: NCR000178012	***215 S WILMINGTON STR***	***WNW 1/8 - 1/4 (0.206 mi.)***	***H69***	***121***

UST FINDER: EPA developed UST Finder, a web map application containing a comprehensive, state-sourced national map of underground storage tank (UST) and leaking UST (LUST) data. It provides the attributes and locations of active and closed USTs, UST facilities, and LUST sites from states and from Tribal lands and US territories . UST Finder contains information about proximity of UST facilities and LUST sites to: surface and groundwater public drinking water protection areas; estimated number of private domestic wells and number of people living nearby; and flooding and wildfires.

A review of the UST FINDER list, as provided by EDR, and dated 06/08/2023 has revealed that there are 9 UST FINDER sites within approximately 0.25 miles of the target property.

Equal/Higher Elevation	Address	Direction / Distance	Map ID	Page
U.S. GENERAL SERVICE	310 NEW BERN AVENUE	N 1/8 - 1/4 (0.181 mi.)	I49	84
FLOYD S PIKE ELEC CO	430 NEWBURN AVE PO B	NNE 1/8 - 1/4 (0.197 mi.)	K60	109
MCLAURIN CO PARKER L	***120 EAST DAVIE STREE***	***WSW 1/8 - 1/4 (0.201 mi.)***	***L67***	***119***
TRAILWAYS TERMINAL	313 NEW BERN AVENUE	N 1/8 - 1/4 (0.206 mi.)	I70	126
RED HAT	100 EAST DAVIE STREE	WSW 1/8 - 1/4 (0.209 mi.)	L74	132
RED HAT	100 EAST DAVIE STREE	WSW 1/8 - 1/4 (0.209 mi.)	L75	133

Lower Elevation	Address	Direction / Distance	Map ID	Page
DAVIE STREET S/C	***412 EAST DAVIE STREE***	***SSE 0 - 1/8 (0.122 mi.)***	***C26***	***43***

EXECUTIVE SUMMARY

Lower Elevation	Address	Direction / Distance	Map ID	Page
GENERAL SERVICES ADM	***420 S PERSON STREEET***	***SSW 1/8 - 1/4 (0.166 mi.)***	***E41***	***73***
DUNNS TEXACO SERVICE	***502 S BLOODWORTH STR***	***S 1/8 - 1/4 (0.208 mi.)***	***M73***	***130***

UST FINDER RELEASE: US EPA's UST Finder data is a national composite of leaking underground storage tanks. This data contains information about, and locations of, leaking underground storage tanks. Data was collected from state sources and standardized into a national profile by EPA's Office of Underground Storage Tanks, Office of Research and Development, and the Association of State and Territorial Solid Waste Management Officials.

A review of the UST FINDER RELEASE list, as provided by EDR, and dated 06/08/2023 has revealed that there are 28 UST FINDER RELEASE sites within approximately 0.5 miles of the target property.

Equal/Higher Elevation	Address	Direction / Distance	Map ID	Page
KILLO PEST CONTROL	225 SOUTH PERSON ST	WSW 0 - 1/8 (0.022 mi.)	A4	14
KILO PEST CONTROL	225 S PERSON ST	WSW 0 - 1/8 (0.022 mi.)	A5	14
ASK MART/ BLOCK A-42	E MARTIN ST & S PERS	WSW 0 - 1/8 (0.035 mi.)	A9	20
BRADLEY SPEEDOMETER	101 S. BLOUNT STREET	NW 1/8 - 1/4 (0.177 mi.)	G46	79
MCLAURIN CO PARKER L	***120 EAST DAVIE STREE***	***WSW 1/8 - 1/4 (0.201 mi.)***	***L67***	***119***
FIRST BAPTIST CHURCH	101 S. WILMINGTON ST	WNW 1/8 - 1/4 (0.239 mi.)	90	167
CP&L-WILMINGTON & DA	WILMINGTON & DAVIE S	WSW 1/8 - 1/4 (0.243 mi.)	L93	176
HUDSON BELK BUILDING	319 FAYETTEVILLE STR	WSW 1/4 - 1/2 (0.271 mi.)	R107	212
WAKE COUNTY COURTHOU	***316 FAYETTEVILLE STR***	***W 1/4 - 1/2 (0.293 mi.)***	***R114***	***225***
CAROLINA POWER & LIG	***411 FAYETTEVILLE STR***	***WSW 1/4 - 1/2 (0.295 mi.)***	***Q115***	***227***
CHARTER SQUARE	501 FAYETTEVILLE STR	SW 1/4 - 1/2 (0.356 mi.)	U125	246
HONEYCUTT CLEANERS	***605 NEW BERN AVENUE***	***NE 1/4 - 1/2 (0.366 mi.)***	***W128***	***248***
NC DOA CABARRUS ST P	***436 S SALISBURY ST***	***WSW 1/4 - 1/2 (0.378 mi.)***	***Y138***	***290***
SOUTHERN BELL(GLC 21	***121 W MORGAN ST***	***WNW 1/4 - 1/2 (0.406 mi.)***	***AA149***	***334***
RALEIGH PROFESSIONAL	***127 W HARGETT STREET***	***W 1/4 - 1/2 (0.409 mi.)***	***Z152***	***341***
EMS 1	***201 WEST MARTIN STRE***	***W 1/4 - 1/2 (0.436 mi.)***	***AE162***	***364***
CITY OF RALEIGH	***222 W. HARGETT STREE***	***WNW 1/4 - 1/2 (0.438 mi.)***	***AA166***	***373***
TURN KEY TIRE SERVIC	200 WEST DAVIE STREE	W 1/4 - 1/2 (0.457 mi.)	AF175	399
NC MUSEUM OF NATURAL	123 N SALISBURY ST	NW 1/4 - 1/2 (0.470 mi.)	AJ185	419

Lower Elevation	Address	Direction / Distance	Map ID	Page
DAVIE STREET S/C	***412 EAST DAVIE STREE***	***SSE 0 - 1/8 (0.122 mi.)***	***C26***	***43***
WILKINS DETAIL AND R	418 S EAST ST	SSE 1/8 - 1/4 (0.147 mi.)	D29	50
RALEIGH???S 500 E. D	500 E. DAVIE STREET	SE 1/8 - 1/4 (0.158 mi.)	F35	58
GENERAL SERVICES ADM	***420 S PERSON STREEET***	***SSW 1/8 - 1/4 (0.166 mi.)***	***E41***	***73***
DUNNS TEXACO SERVICE	***502 S BLOODWORTH STR***	***S 1/8 - 1/4 (0.208 mi.)***	***M73***	***130***
BLOUNT STREET SERVIC	500 S BLOUNT ST	SW 1/4 - 1/2 (0.251 mi.)	P99	193
ENTERPRISE RENT-A-CA	***431 S MCDOWELL ST***	***WSW 1/4 - 1/2 (0.445 mi.)***	***AD169***	***379***
HUNT GENERAL TIRE CO	***428 SOUTH MCDOWELL S***	***WSW 1/4 - 1/2 (0.468 mi.)***	***AD181***	***414***
SIR WALTER RALEIGH C	500 SOUTH MCDOWELL S	WSW 1/4 - 1/2 (0.469 mi.)	AD182	416

E MANIFEST: EPA established a national system for tracking hazardous waste shipments electronically. This system, known as ?e-Manifest,? will modernize the nation?s cradle-to-grave hazardous waste tracking process while saving valuable time, resources, and dollars for industry and states.

A review of the E MANIFEST list, as provided by EDR, and dated 07/24/2023 has revealed that there are

6 E MANIFEST sites within approximately 0.25 miles of the target property.

Equal/Higher Elevation	Address	Direction / Distance	Map ID	Page
US FEDERAL BUILDING	***310 NEW BERN AVENUE***	***N 1/8 - 1/4 (0.181 mi.)***	***I50***	***85***
CLARKSON EYECARE CEN	119 E HARGETT ST	WNW 1/8 - 1/4 (0.182 mi.)	H53	98
DOLLAR GENERAL 22517	149 E DAVIE ST	WSW 1/8 - 1/4 (0.193 mi.)	J58	106
RALEIGH SANDWICH SHO	***215 S WILMINGTON STR***	***WNW 1/8 - 1/4 (0.206 mi.)***	***H69***	***121***
ACME CLEANERS DC9200	***3310 NE BERN AVE***	***N 1/8 - 1/4 (0.213 mi.)***	***I83***	***150***
COHERA MEDICAL, INC.	***227 FAYETTEVILLE ST***	***W 1/8 - 1/4 (0.244 mi.)***	***O96***	***177***

NC DRYCLEANERS: Potential and known drycleaning sites, active and abandoned, that the Drycleaning Solvent Cleanup Program has knowledge of and entered into this database.

A review of the NC DRYCLEANERS list, as provided by EDR, and dated 01/08/2024 has revealed that there are 22 NC DRYCLEANERS sites within approximately 0.25 miles of the target property.

Equal/Higher Elevation	Address	Direction / Distance	Map ID	Page
PEERLESS CLEANERS	308 SOUTH PERSON	SW 0 - 1/8 (0.042 mi.)	A11	23
DIXIE DRY CLEANERS &	228 EAST MARTIN STRE	SW 0 - 1/8 (0.061 mi.)	B16	31
CENTRAL CLEANERS	120 SOUTH BLOUNT (BR	NW 1/8 - 1/4 (0.172 mi.)	G44	78
UNITED CLEANERS INC	120 SOUTH BOUNT	NW 1/8 - 1/4 (0.174 mi.)	G45	79
PEEBLES CLEANERS & L	118 EAST HARGET STRE	WNW 1/8 - 1/4 (0.180 mi.)	H48	83
HILKER BROTHERS	105 EAST MARTIN	W 1/8 - 1/4 (0.199 mi.)	J61	110
HILKER BROTHERS	105 EAST MARTIN STRE	W 1/8 - 1/4 (0.199 mi.)	J62	111
CAROLINA CLEANERS	201 SOUTH WILMINGTON	WNW 1/8 - 1/4 (0.212 mi.)	H78	140
CAROLINA CLEANERS	201 SOUTH WILMINGTON	WNW 1/8 - 1/4 (0.212 mi.)	H79	140
ACME CLEANERS Facility Id: 920020C Facility Id: DC920075	331 NEW BERN AVE	N 1/8 - 1/4 (0.213 mi.)	I81	145
ECONOMY CLEANERS	133 SOUTH WILMINGTON	WNW 1/8 - 1/4 (0.226 mi.)	H86	164
HOOD-MODEL DRY CLEAN	117 EAST MORGAN	NW 1/8 - 1/4 (0.231 mi.)	N88	166
LEONARD'S ONE HOUR V	15 EAST MARTIN STREE	W 1/8 - 1/4 (0.236 mi.)	O89	166
ONE HOUR VALET CLEAN	11 EAST MARTIN	W 1/8 - 1/4 (0.244 mi.)	O94	176
ONE HOUR VALET INC	11 EAST MARTIN	W 1/8 - 1/4 (0.244 mi.)	O95	177
ECONOMY CLEANERS	105 SOUTH WILMINGTON	NW 1/8 - 1/4 (0.244 mi.)	N97	192
ECONOMY CLEANERS	105 SOUTH WILMINGTON	NW 1/8 - 1/4 (0.244 mi.)	N98	192

Lower Elevation	Address	Direction / Distance	Map ID	Page
DIXIE DRY CLEANERS &	327 SOUTH BLOODWORTH	SSE 0 - 1/8 (0.093 mi.)	C21	40
DAVIE STREET LAUNDRO	408 EAST DAVIE STREE	SSE 0 - 1/8 (0.121 mi.)	C24	43
GREEN CLEANERS	415 SOUTH BLOODWORTH	SSE 1/8 - 1/4 (0.153 mi.)	D32	57
HOLDEN'S DRY CLEANER	401 SOUTH BLOODWORTH	SSE 1/8 - 1/4 (0.154 mi.)	D33	57
RALEIGH LAUNDRY & TE	500 EAST DAVIE	SE 1/8 - 1/4 (0.158 mi.)	F36	59

EDR HIGH RISK HISTORICAL RECORDS

EDR Exclusive Records

EDR MGP: The EDR Proprietary Manufactured Gas Plant Database includes records of coal gas plants

(manufactured gas plants) compiled by EDR's researchers. Manufactured gas sites were used in the United States from the 1800's to 1950's to produce a gas that could be distributed and used as fuel. These plants used whale oil, rosin, coal, or a mixture of coal, oil, and water that also produced a significant amount of waste. Many of the byproducts of the gas production, such as coal tar (oily waste containing volatile and non-volatile chemicals), sludges, oils and other compounds are potentially hazardous to human health and the environment. The byproduct from this process was frequently disposed of directly at the plant site and can remain or spread slowly, serving as a continuous source of soil and groundwater contamination.

A review of the EDR MGP list, as provided by EDR, has revealed that there are 2 EDR MGP sites within approximately 1 mile of the target property.

Lower Elevation	Address	Direction / Distance	Map ID	Page
RALEIGH MGP NO. 1	MCDOWELL AND CABARRU	WSW 1/4 - 1/2 (0.487 mi.)	AH192	433
RALEIGH MGP NO. 2	600 WEST CABARRUS ST	W 1/2 - 1 (0.754 mi.)	AN202	439

EDR Hist Auto: EDR has searched selected national collections of business directories and has collected listings of potential gas station/filling station/service station sites that were available to EDR researchers. EDR's review was limited to those categories of sources that might, in EDR's opinion, include gas station/filling station/service station establishments. The categories reviewed included, but were not limited to gas, gas station, gasoline station, filling station, auto, automobile repair, auto service station, service station, etc. This database falls within a category of information EDR classifies as "High Risk Historical Records", or HRHR. EDR's HRHR effort presents unique and sometimes proprietary data about past sites and operations that typically create environmental concerns, but may not show up in current government records searches.

A review of the EDR Hist Auto list, as provided by EDR, has revealed that there are 3 EDR Hist Auto sites within approximately 0.125 miles of the target property.

Equal/Higher Elevation	Address	Direction / Distance	Map ID	Page
PERSON ST TRANS & AU	319 S PERSON STREET	SSW 0 - 1/8 (0.065 mi.)	B18	35

Lower Elevation	Address	Direction / Distance	Map ID	Page
CAROLINA ROOFING CO	315 S BLOODWORTH STR	SE 0 - 1/8 (0.078 mi.)	C19	35
WRAYS SERVICE CETNER	412 EAST DAVIE STREE	SSE 0 - 1/8 (0.122 mi.)	C25	43

EXECUTIVE SUMMARY

Due to poor or inadequate address information, the following sites were not mapped. Count: 4 records.

Site Name	Database(s)
FUTURE SPRINGHILL SUITES 219, 221,	NC ASBESTOS
STATE FARMERS MARKET SPILL	NC LAST
BURLINGTON INDUSTRIES, INC.	NC SHWS
KIRK PROPERTY	NC LUST TRUST

OVERVIEW MAP - 07723529.2R

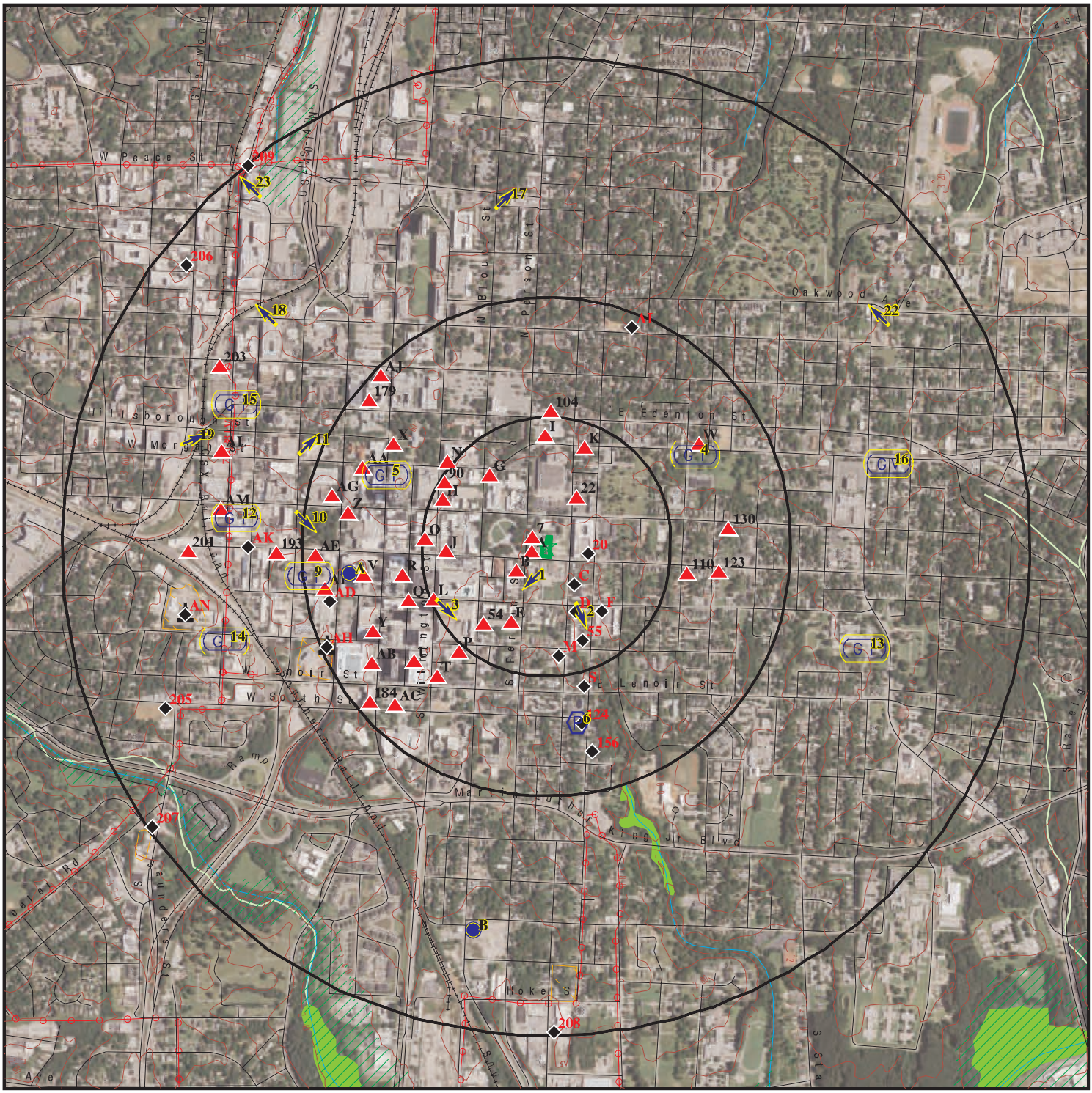

Target Property

Sites at elevations higher than or equal to the target property

Sites at elevations lower than the target property

Manufactured Gas Plants

National Priority List Sites

Dept. Defense Sites

Indian Reservations BIA

Power transmission lines

Special Flood Hazard Area (1%)

0.2% Annual Chance Flood Hazard

National Wetland Inventory

State Wetlands

Hazardous Substance Disposal Sites

This report includes Interactive Map Layers to display and/or hide map information. The legend includes only those icons for the default map view.

SITE NAME:	313 East Martin Street	CLIENT:	Mid-Atlantic Associates
ADDRESS:	313 East Martin Street Raleigh NC 27601	CONTACT:	Maddie Hook
		INQUIRY #:	07723529.2r
LAT/LONG:	35.777098 / 78.63421	DATE:	August 01, 2024 10:39 am

Copyright © 2024 EDR, Inc. © 2015 TomTom Rel. 2015.

DETAIL MAP - 07723529.2R

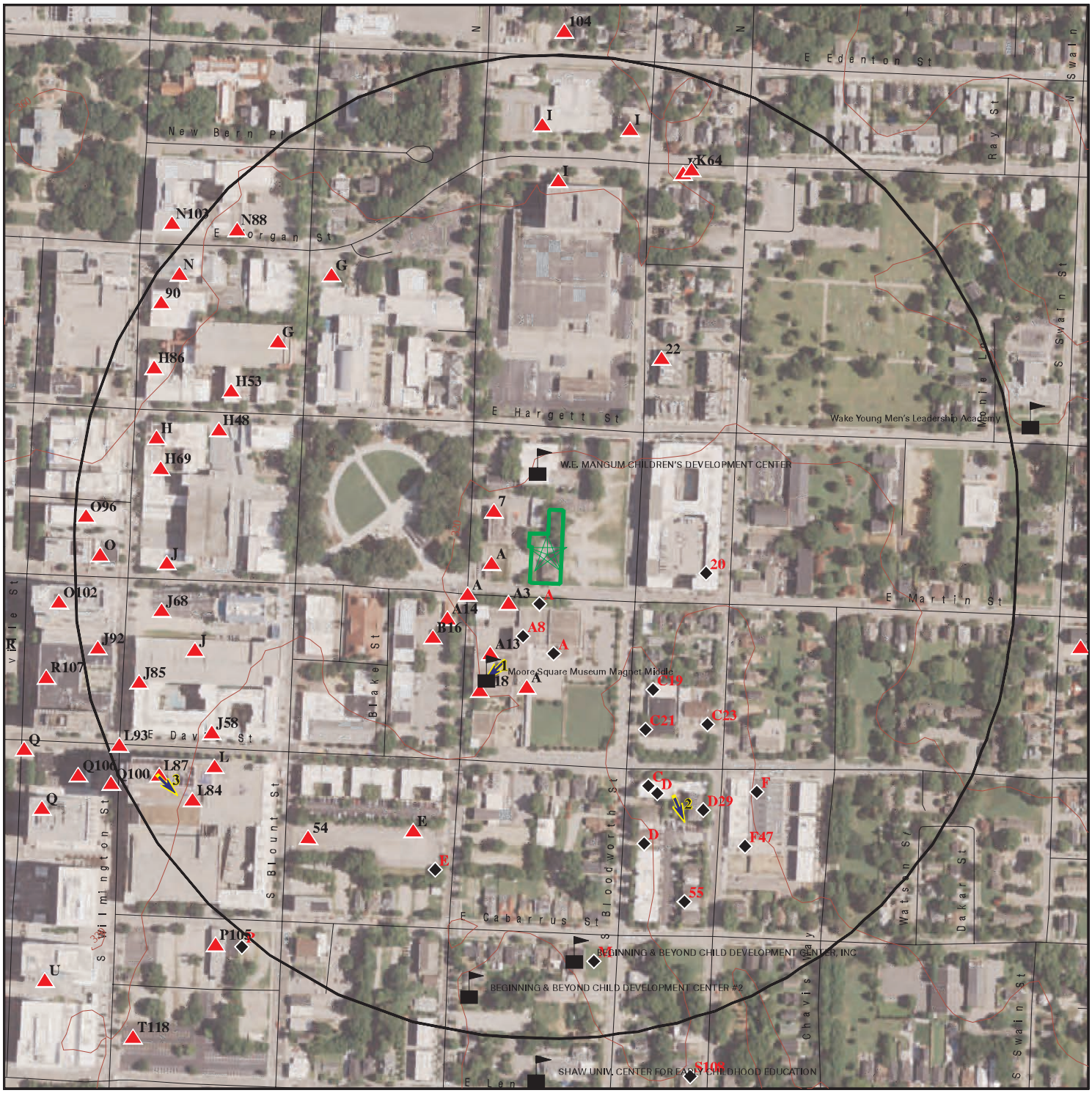

Target Property

Sites at elevations higher than or equal to the target property

Sites at elevations lower than the target property

Manufactured Gas Plants

Sensitive Receptors

National Priority List Sites

Dept. Defense Sites

0 1/16 1/8 1/4 Miles

Indian Reservations BIA

Hazardous Substance Disposal Sites

This report includes Interactive Map Layers to display and/or hide map information. The legend includes only those icons for the default map view.

SITE NAME: 313 East Martin Street	CLIENT: Mid-Atlantic Associates
ADDRESS: 313 East Martin Street Raleigh NC 27601	CONTACT: Maddie Hook
LAT/LONG: 35.777098 / 78.63421	INQUIRY #: 07723529.2r DATE: August 01, 2024 10:40 am

Copyright © 2024 EDR, Inc. © 2015 TomTom Rel. 2015.

MAP FINDINGS SUMMARY

Database	Search Distance (Miles)	Target Property	< 1/8	1/8 - 1/4	1/4 - 1/2	1/2 - 1	> 1	Total Plotted
STANDARD ENVIRONMENTAL RECORDS								
Lists of Federal NPL (Superfund) sites								
NPL	1.000		0	0	0	0	NR	0
Proposed NPL	1.000		0	0	0	0	NR	0
NPL LIENS	1.000		0	0	0	0	NR	0
Lists of Federal Delisted NPL sites								
Delisted NPL	1.000		0	0	0	0	NR	0
Lists of Federal sites subject to CERCLA removals and CERCLA orders								
FEDERAL FACILITY	0.500		0	0	0	NR	NR	0
SEMS	0.500		0	0	1	NR	NR	1
Lists of Federal CERCLA sites with NFRAP								
SEMS-ARCHIVE	0.500		0	0	0	NR	NR	0
Lists of Federal RCRA facilities undergoing Corrective Action								
CORRACTS	1.000		0	0	0	1	NR	1
Lists of Federal RCRA TSD facilities								
RCRA-TSDF	0.500		0	0	0	NR	NR	0
Lists of Federal RCRA generators								
RCRA-LQG	0.250		0	1	NR	NR	NR	1
RCRA-SQG	0.250		0	0	NR	NR	NR	0
RCRA-VSQG	0.250		0	3	NR	NR	NR	3
Federal institutional controls / engineering controls registries								
LUCIS	0.500		0	0	0	NR	NR	0
US ENG CONTROLS	0.500		0	0	0	NR	NR	0
US INST CONTROLS	0.500		0	0	0	NR	NR	0
Federal ERNS list								
ERNS	0.001		0	NR	NR	NR	NR	0
Lists of state- and tribal (Superfund) equivalent sites								
NC HSDS	1.000		0	0	1	3	NR	4
Lists of state- and tribal hazardous waste facilities								
NC SHWS	1.000		1	2	3	15	NR	21
Lists of state and tribal landfills and solid waste disposal facilities								
NC SWF/LF	0.500		0	0	0	NR	NR	0

MAP FINDINGS SUMMARY

Database	Search Distance (Miles)	Target Property	< 1/8	1/8 - 1/4	1/4 - 1/2	1/2 - 1	> 1	Total Plotted
NC DEBRIS	0.500		0	0	0	NR	NR	0
NC OLI	0.500		0	0	0	NR	NR	0
NC LCID	0.500		0	0	0	NR	NR	0
Lists of state and tribal leaking storage tanks								
NC LAST	0.500		2	1	7	NR	NR	10
NC LUST	0.500		7	14	43	NR	NR	64
INDIAN LUST	0.500		0	0	0	NR	NR	0
NC LUST TRUST	0.500		1	2	7	NR	NR	10
Lists of state and tribal registered storage tanks								
FEMA UST	0.250		0	0	NR	NR	NR	0
NC UST	0.250		0	9	NR	NR	NR	9
NC AST	0.250		0	0	NR	NR	NR	0
INDIAN UST	0.250		0	0	NR	NR	NR	0
State and tribal institutional control / engineering control registries								
NC INST CONTROL	0.500		2	7	10	NR	NR	19
Lists of state and tribal voluntary cleanup sites								
NC VCP	0.500		0	0	1	NR	NR	1
INDIAN VCP	0.500		0	0	0	NR	NR	0
Lists of state and tribal brownfield sites								
NC BROWNFIELDS	0.500		2	3	5	NR	NR	10
ADDITIONAL ENVIRONMENTAL RECORDS								
Local Brownfield lists								
US BROWNFIELDS	0.500		0	1	4	NR	NR	5
Local Lists of Landfill / Solid Waste Disposal Sites								
NC SWRCY	0.500		0	0	0	NR	NR	0
NC HIST LF	0.500		0	0	0	NR	NR	0
INDIAN ODI	0.500		0	0	0	NR	NR	0
ODI	0.500		0	0	0	NR	NR	0
DEBRIS REGION 9	0.500		0	0	0	NR	NR	0
IHS OPEN DUMPS	0.500		0	0	0	NR	NR	0
Local Lists of Hazardous waste / Contaminated Sites								
US HIST CDL	0.001		0	NR	NR	NR	NR	0
US CDL	0.001		0	NR	NR	NR	NR	0
Local Land Records								
LIENS 2	0.001		0	NR	NR	NR	NR	0
Records of Emergency Release Reports								
HMIRS	0.001		0	NR	NR	NR	NR	0

MAP FINDINGS SUMMARY

Database	Search Distance (Miles)	Target Property	< 1/8	1/8 - 1/4	1/4 - 1/2	1/2 - 1	> 1	Total Plotted
NC SPILLS	0.001		0	NR	NR	NR	NR	0
NC IMD	0.500		7	10	31	NR	NR	48
NC SPILLS 90	0.001		0	NR	NR	NR	NR	0
NC SPILLS 80	0.001		0	NR	NR	NR	NR	0
Other Ascertainable Records								
RCRA NonGen / NLR	0.250		0	1	NR	NR	NR	1
FUDS	1.000		0	0	0	0	NR	0
DOD	1.000		0	0	0	0	NR	0
SCRD DRYCLEANERS	0.500		0	0	0	NR	NR	0
US FIN ASSUR	0.001		0	NR	NR	NR	NR	0
EPA WATCH LIST	0.001		0	NR	NR	NR	NR	0
2020 COR ACTION	0.250		0	0	NR	NR	NR	0
TSCA	0.001		0	NR	NR	NR	NR	0
TRIS	0.001		0	NR	NR	NR	NR	0
SSTS	0.001		0	NR	NR	NR	NR	0
ROD	1.000		0	0	0	0	NR	0
RMP	0.001		0	NR	NR	NR	NR	0
RAATS	0.001		0	NR	NR	NR	NR	0
PRP	0.001		0	NR	NR	NR	NR	0
PADS	0.001		0	NR	NR	NR	NR	0
ICIS	0.001		0	NR	NR	NR	NR	0
FTTS	0.001		0	NR	NR	NR	NR	0
MLTS	0.001		0	NR	NR	NR	NR	0
COAL ASH DOE	0.001		0	NR	NR	NR	NR	0
COAL ASH EPA	0.500		0	0	0	NR	NR	0
PCB TRANSFORMER	0.001		0	NR	NR	NR	NR	0
RADINFO	0.001		0	NR	NR	NR	NR	0
HIST FTTS	0.001		0	NR	NR	NR	NR	0
DOT OPS	0.001		0	NR	NR	NR	NR	0
CONSENT	1.000		0	0	0	0	NR	0
INDIAN RESERV	1.000		0	0	0	0	NR	0
FUSRAP	1.000		0	0	0	0	NR	0
UMTRA	0.500		0	0	0	NR	NR	0
LEAD SMELTERS	0.001		0	NR	NR	NR	NR	0
US AIRS	0.001		0	NR	NR	NR	NR	0
US MINES	0.250		0	0	NR	NR	NR	0
MINES MRDS	0.250		0	0	NR	NR	NR	0
ABANDONED MINES	0.250		0	0	NR	NR	NR	0
FINDS	0.001		0	NR	NR	NR	NR	0
ECHO	0.001		0	NR	NR	NR	NR	0
DOCKET HWC	0.001		0	NR	NR	NR	NR	0
UXO	1.000		0	0	0	0	NR	0
FUELS PROGRAM	0.250		0	0	NR	NR	NR	0
PFAS NPL	0.250		0	0	NR	NR	NR	0
PFAS FEDERAL SITES	0.250		0	0	NR	NR	NR	0
PFAS TSCA	0.250		0	0	NR	NR	NR	0
PFAS TRIS	0.250		0	0	NR	NR	NR	0
PFAS RCRA MANIFEST	0.250		0	0	NR	NR	NR	0
PFAS ATSDR	0.250		0	0	NR	NR	NR	0
PFAS WQP	0.250		0	0	NR	NR	NR	0

MAP FINDINGS SUMMARY

Database	Search Distance (Miles)	Target Property	< 1/8	1/8 - 1/4	1/4 - 1/2	1/2 - 1	> 1	Total Plotted
PFAS PROJECT	0.250		0	0	NR	NR	NR	0
PFAS NPDES	0.250		0	0	NR	NR	NR	0
PFAS ECHO	0.250		0	0	NR	NR	NR	0
PFAS ECHO FIRE TRAIN	0.250		0	0	NR	NR	NR	0
PFAS PT 139 AIRPORT	0.250		0	0	NR	NR	NR	0
AQUEOUS FOAM NRC	0.250		0	0	NR	NR	NR	0
BIOSOLIDS	0.001		0	NR	NR	NR	NR	0
UST FINDER	0.250		1	8	NR	NR	NR	9
UST FINDER RELEASE	0.500		4	8	16	NR	NR	28
E MANIFEST	0.250		0	6	NR	NR	NR	6
NC PFAS	0.250		0	0	NR	NR	NR	0
NC AIRS	0.001		0	NR	NR	NR	NR	0
NC ASBESTOS	0.001		0	NR	NR	NR	NR	0
NC CCB	0.500		0	0	0	NR	NR	0
NC COAL ASH	0.500		0	0	0	NR	NR	0
NC DRYCLEANERS	0.250		4	18	NR	NR	NR	22
NC Financial Assurance	0.001		0	NR	NR	NR	NR	0
RI MANIFEST	0.250		0	0	NR	NR	NR	0
NC NPDES	0.001		0	NR	NR	NR	NR	0
NC PCSRP	0.500		0	0	0	NR	NR	0
NC SEPT HAULERS	0.001		0	NR	NR	NR	NR	0
NC UIC	0.001		0	NR	NR	NR	NR	0
NC AOP	0.001		0	NR	NR	NR	NR	0
EDR HIGH RISK HISTORICAL RECORDS								
EDR Exclusive Records								
EDR MGP	1.000		0	0	1	1	NR	2
EDR Hist Auto	0.125		3	NR	NR	NR	NR	3
EDR Hist Cleaner	0.125		0	NR	NR	NR	NR	0
EDR RECOVERED GOVERNMENT ARCHIVES								
Exclusive Recovered Govt. Archives								
NC RGA HWS	0.001		0	NR	NR	NR	NR	0
NC RGA LF	0.001		0	NR	NR	NR	NR	0
NC RGA LUST	0.001		0	NR	NR	NR	NR	0
- Totals --		0	34	94	130	20	0	278

NOTES:

TP = Target Property

NR = Not Requested at this Search Distance

Sites may be listed in more than one database

HSDS **ASHLAND CHEM CO** **NC HSDS** **S102442426**
Region **N/A**
South **, NC**
1/2-1
4499 ft.

HSDS:

Name:	ASHLAND CHEM CO
Address:	Not reported
City:	Not reported
Site Type:	1
Superfun Number:	Not reported
Total area in coverage units:	9568.01953125
Total perimeter in coverage units:	398.79342651
X-value coordinate in feet:	2108631.5
Y-value coordinate in feet:	733094.6875
Sites designated as superfund cleanup sites:	330
Length of feature in internal units:	398.793418839
Area of feature in internal units squared:	9568.01956249

HSDS **EAST CAROLINA HEAT TREAT SERV** **NC HSDS** **S102442423**
Region **N/A**
SW **, NC**
1/2-1
5259 ft.

HSDS:

Name:	EAST CAROLINA HEAT TREAT SERV
Address:	Not reported
City:	Not reported
Site Type:	1
Superfun Number:	Not reported
Total area in coverage units:	4057.33642578
Total perimeter in coverage units:	265.32382202
X-value coordinate in feet:	2103997.75
Y-value coordinate in feet:	734618.9375
Sites designated as superfund cleanup sites:	328
Length of feature in internal units:	265.323833826
Area of feature in internal units squared:	4057.33626875

HSDS **RALEIGH COAL GAS PLANT NO. 1** **NC HSDS** **S102442419**
Region **N/A**
WSW **, NC**
1/4-1/2
2481 ft.

HSDS:

Name:	RALEIGH COAL GAS PLANT NO. 1
Address:	Not reported
City:	Not reported
Site Type:	1
Superfun Number:	Not reported
Total area in coverage units:	13842.1083984
Total perimeter in coverage units:	466.79360961
X-value coordinate in feet:	2105918.25
Y-value coordinate in feet:	736649.5
Sites designated as superfund cleanup sites:	325
Length of feature in internal units:	466.793658659

RALEIGH COAL GAS PLANT NO. 1 (Continued) **S102442419**

Area of feature in internal units squared: 13842.1108688

HSDS **RALEIGH COAL GAS PLANT NO. 2** **NC HSDS** **S102442417**
Region West **, NC** **N/A**
1/2-1
3770 ft.

HSDS:

Name:	RALEIGH COAL GAS PLANT NO. 2
Address:	Not reported
City:	Not reported
Site Type:	1
Superfun Number:	Not reported
Total area in coverage units:	17002.3789063
Total perimeter in coverage units:	525.92114257
X-value coordinate in feet:	2104393
Y-value coordinate in feet:	737197
Sites designated as superfund cleanup sites:	324
Length of feature in internal units:	525.921240589
Area of feature in internal units squared:	17002.3818657

A1 **MOORE SQUARE MUSEUMS MAGNET** **NC LUST** **S128648755**
South **328 E MARTIN ST** **N/A**
< 1/8 **RALEIGH, NC 27601**
0.011 mi.
60 ft. **Site 1 of 15 in cluster A**

Relative: LUST:
Lower

Name:	MOORE SQUARE MUSEUMS MAGNET
Address:	328 E MARTIN ST
City,State,Zip:	RALEIGH, NC 27601-
Facility ID:	Not reported
UST Number:	RA-3699
Incident Number:	22684
Source Type:	3
Date Reported:	10/09/2000
Closure Request:	Not reported
Close Out:	11/06/2000
Level Of Soil Cleanup Achieved:	Not reported
# Of Supply Wells:	0
Commercial/NonCommercial UST Site:	N
Risk Classification:	L
Risk Class Based On Review:	L
Corrective Action Plan Type:	Not reported
NOV Issue Date:	Not reported
Site Priority:	Not reported
Phase Of LSA Req:	Not reported
Site Risk Reason:	Not reported
Land Use:	Not reported
MTBE:	0
MTBE1:	U
Flag:	0
Flag1:	0
LUR Filed:	Not reported
GPS Confirmed:	31

Actual:
306 ft.

MOORE SQUARE MUSEUMS MAGNET (Continued) **S128648755**

Current Status:	A
RBCA GW:	Not reported
PETOPT:	5
RPL:	False
CD Num:	137
Reel Num:	60
RPOW:	False
RPOP:	False
Error Flag:	0
Error Code:	N
Valid:	False
Testlat:	Not reported
Regional Officer Project Mgr:	JFM
Company:	WAKE COUNTY PUBLIC SCHOOL SYST
Telephone:	919 856-3220
5 Min Quad:	Not reported

LUST:

ERR Type:	Not reported
UST Number:	RA-3699
Facility Id:	22684
Date Occurred:	2000-06-13 00:00:00
Date Reported:	2000-01-05 00:00:00
Owner/Operator:	FRANK KOONTZ
Ownership:	6
Operation Type:	4
Type:	5
Location:	1
Priority Update:	2001-01-05 00:00:00
Wells Affected Y/N:	N
Samples Include:	Not reported
7#5 Minute Quad:	Not reported
5 Minute Quad:	Not reported
Pirf/Min Soil:	Not reported
Release Code:	Not reported
Source Code:	Not reported
Err Type:	2
Cause:	Not reported
Source:	E
UST Number:	E

LUST:

Incident Number:	22684
Last Modified:	12/29/2000
Incident Phase:	CO
NOV Issued:	Not reported
NORR Issued:	Not reported
45 Day Report:	Not reported
Public Meeting Held:	Not reported
SOC Signed:	Not reported
Reclassification Report:	Not reported
RS Designation:	Not reported
Closure Request Date:	Not reported
Close-out Report:	Not reported

A2
South
< 1/8
0.011 mi.
60 ft.

BLOCK A-42 NE CORNER
328 E MARTIN ST
RALEIGH, NC 27601

Site 2 of 15 in cluster A

NC LUST **S128649699**
N/A

Relative:
Lower

Actual:
306 ft.

LUST:

Name:	BLOCK A-42 NE CORNER
Address:	328 E MARTIN ST
City,State,Zip:	RALEIGH, NC 27601-1820
Facility ID:	Not reported
UST Number:	RA-302
Incident Number:	33328
Source Type:	3
Date Reported:	10/09/2000
Closure Request:	2000-10-09 00:00:00
Close Out:	11/02/2000
Level Of Soil Cleanup Achieved:	Not reported
# Of Supply Wells:	0
Commercial/NonCommercial UST Site:	N
Risk Classification:	L
Risk Class Based On Review:	L
Corrective Action Plan Type:	Not reported
NOV Issue Date:	Not reported
Site Priority:	Not reported
Phase Of LSA Req:	Not reported
Site Risk Reason:	Not reported
Land Use:	Not reported
MTBE:	0
MTBE1:	U
Flag:	0
Flag1:	0
LUR Filed:	Not reported
GPS Confirmed:	99
Current Status:	A
RBCA GW:	Not reported
PETOPT:	5
RPL:	False
CD Num:	133
Reel Num:	43
RPOW:	False
RPOP:	False
Error Flag:	0
Error Code:	N
Valid:	False
Testlat:	Not reported
Regional Officer Project Mgr:	JFM
Company:	WAKE COUNTY PUBLIC SCHOOL SYST
Telephone:	9198563720
5 Min Quad:	Not reported

LUST:

ERR Type:	Not reported
UST Number:	RA-302
Facility Id:	33328
Date Occurred:	2000-06-13 00:00:00
Date Reported:	2000-10-09 00:00:00
Owner/Operator:	Not reported
Ownership:	1
Operation Type:	1

BLOCK A-42 NE CORNER (Continued) **S128649699**

Type:	4
Location:	1
Priority Update:	Not reported
Wells Affected Y/N:	N
Samples Include:	Not reported
7#5 Minute Quad:	Y
5 Minute Quad:	Not reported
Pirf/Min Soil:	Not reported
Release Code:	Not reported
Source Code:	Not reported
Err Type:	2
Cause:	Not reported
Source:	Not reported
UST Number:	P

A3 **ASK MART (FORMER)** **NC LUST** **S130409589**
SW **304 E MARTIN ST** **N/A**
< 1/8 **RALEIGH, NC 27601**
0.016 mi.
86 ft. **Site 3 of 15 in cluster A**

Relative: LUST:
Higher

Actual:
313 ft.

Name:	ASK MART (FORMER)
Address:	304 E MARTIN ST
City,State,Zip:	RALEIGH, NC 27601-1326
Facility ID:	Not reported
UST Number:	RA-3486
Incident Number:	22129
Source Type:	3
Date Reported:	07/20/2000
Closure Request:	Not reported
Close Out:	05/31/2023
Level Of Soil Cleanup Achieved:	S1
# Of Supply Wells:	0
Commercial/NonCommercial UST Site:	C
Risk Classification:	L
Risk Class Based On Review:	L
Corrective Action Plan Type:	Not reported
NOV Issue Date:	Not reported
Site Priority:	Not reported
Phase Of LSA Req:	1
Site Risk Reason:	Not reported
Land Use:	RES
MTBE:	0
MTBE1:	U
Flag:	1
Flag1:	0
LUR Filed:	Not reported
GPS Confirmed:	31
Current Status:	C
RBCA GW:	G1
PETOPT:	3
RPL:	False
CD Num:	Not reported
Reel Num:	Not reported
RPOW:	False
RPOP:	False

ASK MART (FORMER) (Continued) **S130409589**

Error Flag:	0
Error Code:	N
Valid:	False
Testlat:	Not reported
Regional Officer Project Mgr:	JFM
Company:	WAKE COUNTY PUBLIC SCHOOLS
Telephone:	919-856-8286
5 Min Quad:	Not reported

LUST:

ERR Type:	Not reported
UST Number:	RA-3486
Facility Id:	22129
Date Occurred:	2000-04-11 00:00:00
Date Reported:	2000-07-20 00:00:00
Owner/Operator:	FRANK KOONTZ
Ownership:	6
Operation Type:	4
Type:	4
Location:	1
Priority Update:	2000-08-18 00:00:00
Wells Affected Y/N:	Not reported
Samples Include:	Not reported
7#5 Minute Quad:	3
5 Minute Quad:	2
Pirf/Min Soil:	Not reported
Release Code:	Not reported
Source Code:	MIN_SOIL
Err Type:	Not reported
Cause:	Not reported
Source:	Not reported
UST Number:	Not reported

LUST:

Incident Number:	22129
Last Modified:	5/31/2023
Incident Phase:	CO
NOV Issued:	Not reported
NORR Issued:	Not reported
45 Day Report:	Not reported
Public Meeting Held:	Not reported
SOC Signed:	Not reported
Reclassification Report:	Not reported
RS Designation:	Not reported
Closure Request Date:	Not reported
Close-out Report:	Not reported

A4 **KILLO PEST CONTROL** **UST FINDER RELEASE** **1029008390**
WSW **225 SOUTH PERSON ST** **N/A**
< 1/8 **RALEIGH, NC 27604**
0.022 mi.
114 ft. **Site 4 of 15 in cluster A**

Relative: **Higher**
Actual: **314 ft.**

UST FINDER RELEASE:

Object ID:	285228
Facility ID:	Not reported
Lust ID:	NC20279
Name:	KILLO PEST CONTROL
Address:	225 SOUTH PERSON ST
City,State,Zip:	RALEIGH, NC 27604
Address Match Type:	Not reported
Reported Date:	2017/02/27 15:59:59+00
Status:	Open
Substance:	Not reported
Population within 1500ft:	1279
Domestic Wells within 1500ft:	0
Land Use:	Developed, Medium Intensity
Within SPA:	No
SPA PWS Facility ID:	Not reported
SPA Water Type:	Not reported
SPA Facility Type:	Not reported
SPA HUC12:	Not reported
Within WHPA:	No
WHPA PWS Facility ID:	Not reported
WHPA Water Type:	Not reported
WHPA Facility Type:	Not reported
WHPA HUC12:	Not reported
Within 100yr Floodplain:	No
Tribe:	Not reported
EPA Region:	4
NFA Letter 1:	Not reported
NFA Letter 2:	Not reported
NFA Letter 3:	Not reported
NFA Letter 4:	Not reported
Closed With Residual Contaminate:	Not reported
Coordinate Source:	State
X Coord:	-78.6348
Y Coord:	35.77707
Latitude:	35.77707
Longitude:	-78.6347999999999

A5 **KILO PEST CONTROL** **UST FINDER RELEASE** **1029008404**
WSW **225 S PERSON ST** **N/A**
< 1/8 **RALEIGH, NC 0**
0.022 mi.
114 ft. **Site 5 of 15 in cluster A**

Relative: **Higher**
Actual: **314 ft.**

UST FINDER RELEASE:

Object ID:	285226
Facility ID:	Not reported
Lust ID:	NC19156
Name:	KILO PEST CONTROL
Address:	225 S PERSON ST
City,State,Zip:	RALEIGH, NC 0
Address Match Type:	Not reported
Reported Date:	1995/05/01 15:59:59+00
Status:	No Further Action

KILO PEST CONTROL (Continued) **1029008404**

Substance:	Not reported
Population within 1500ft:	1269
Domestic Wells within 1500ft:	0
Land Use:	Developed, Medium Intensity
Within SPA:	No
SPA PWS Facility ID:	Not reported
SPA Water Type:	Not reported
SPA Facility Type:	Not reported
SPA HUC12:	Not reported
Within WHPA:	No
WHPA PWS Facility ID:	Not reported
WHPA Water Type:	Not reported
WHPA Facility Type:	Not reported
WHPA HUC12:	Not reported
Within 100yr Floodplain:	No
Tribe:	Not reported
EPA Region:	4
NFA Letter 1:	Not reported
NFA Letter 2:	Not reported
NFA Letter 3:	Not reported
NFA Letter 4:	Not reported
Closed With Residual Contaminate:	Not reported
Coordinate Source:	State
X Coord:	-78.63485
Y Coord:	35.7769500000001
Latitude:	35.7769499999999
Longitude:	-78.63485

A6 **KILO PEST CONTROL** **NC LUST S120840101**
WSW **225 S PERSON ST** **NC IMD N/A**
< 1/8 **RALEIGH, NC 27604**
0.022 mi.
114 ft. **Site 6 of 15 in cluster A**

Relative: LUST:
Higher

Actual:
314 ft.

Name:	KILLO PEST CONTROL
Address:	225 SOUTH PERSON ST
City,State,Zip:	RALEIGH, NC 27604
Facility ID:	Not reported
UST Number:	RA-7996
Incident Number:	46082
Source Type:	3
Date Reported:	02/27/2017
Closure Request:	Not reported
Close Out:	Not reported
Level Of Soil Cleanup Achieved:	Not reported
# Of Supply Wells:	0
Commercial/NonCommercial UST Site:	C
Risk Classification:	L
Risk Class Based On Review:	U
Corrective Action Plan Type:	Not reported
NOV Issue Date:	Not reported
Site Priority:	Not reported
Phase Of LSA Req:	Not reported
Site Risk Reason:	Not reported
Land Use:	Not reported
MTBE:	0
MTBE1:	U

KILO PEST CONTROL (Continued) **S120840101**

Flag:	0
Flag1:	0
LUR Filed:	Not reported
GPS Confirmed:	31
Current Status:	C
RBCA GW:	Not reported
PETOPT:	3
RPL:	False
CD Num:	0
Reel Num:	0
RPOW:	False
RPOP:	False
Error Flag:	0
Error Code:	N
Valid:	False
Testlat:	Not reported
Regional Officer Project Mgr:	JFM
Company:	Moore Square Apaertments, LLC
Telephone:	Not reported
5 Min Quad:	Not reported

LUST:

ERR Type:	Not reported
UST Number:	RA-7996
Facility Id:	46082
Date Occurred:	2016-09-15 00:00:00
Date Reported:	Not reported
Owner/Operator:	Not reported
Ownership:	4
Operation Type:	6
Type:	3
Location:	1
Priority Update:	Not reported
Wells Affected Y/N:	N
Samples Include:	Not reported
7#5 Minute Quad:	Y
5 Minute Quad:	Not reported
Pirf/Min Soil:	Not reported
Release Code:	Not reported
Source Code:	Not reported
Err Type:	3
Cause:	3
Source:	A
UST Number:	P

IMD:

Facility ID:	Not reported
Name:	KILO PEST CONTROL
Address:	225 S PERSON ST
City,State,Zip:	RALEIGH, NC 27604-
Date Occurred:	Not reported
Submit Date:	Not reported
Incident Desc:	Not reported
Operator:	Not reported
UST ID:	RA-246
Incident ID:	Not reported

KILO PEST CONTROL (Continued) **S120840101**

Initials of UST Regional Contact:	ZMB
Regional Office:	RAL
Responsible Party/Company Name:	KILO PEST CONTROL
Ownership:	Not reported
Responsible Party Contact Name:	MR. WALTER J. KILO
Operation:	Not reported
Responsible Party Mailing Address:	1206 WATAGUA STREET
Responsible Party City,State,Zip:	RALEIGH, NC 27604-
Ownership:	Not reported
Operation Type:	Not reported
Responsible Party County:	wake
Source:	Leak-underground
Type:	Not reported
Location:	Not reported
Petroleum Type:	PETROLEUM
Date Incident Reported:	1995-05-01 00:00:00
Whether Tank is Commercial or Non Commercial:	COMMERCIAL
Site Priority:	Not reported
Whether Tank is Regulated:	REGULATED
Priority Update:	Not reported
Notice of Regulatory Requirement:	Not reported
Wells Affected:	Not reported
Notice of Violation:	Not reported
Phase 1 or Phase 2:	Not reported
Num Affected:	Not reported
Site Priority:	Not reported
Location:	Not reported
Current Risk Condition:	L
Sampled By:	Not reported
Samples Include:	Not reported
Initial reported risk of incident (never changes):	L
7.5 Min Quad:	Not reported
5 Min Quad:	Not reported
Intermediate Condition Present:	Not reported
Latitude:	35.776944999999998
Longitude:	-78.634851999999995
Use of Land, Industrial:	Residential
Corrective Action Plan Selected - up to 5:	Not reported
RBCA:	Not reported
Date Close Review Requested From RP or Owner:	1995-05-01 00:00:00
Date Case Closed:	2000-08-24 00:00:00
Extent of Contamination:	None
Number of Supply Wells Located on Property:	0
MTBE in Well Y/N/U Yes, No or Unknown:	0
Facility Phone Number:	9198332414
MTBE in Groundwater Y/N/U Yes, No or Unknown:	U
Date Land Use Restriction Filed:	Not reported
Date Cleanup Initiated:	1995-04-01 00:00:00
Record Status:	ARCHIVED RECORD
RBCA GW Codes:	Not reported
RBCA GW:	Not reported
Pollutant Type Present:	GASOLINE/DIESEL/KEROSENE
Reference Number for Media Disk for Archived Record:	137
RP Owner?:	False
RP Operator?:	False
RP Landowner?:	False
Comments:	THE LETTER CAME BACK THE OWNER OF THE TANK HAS BEEN MOVED TO

KILO PEST CONTROL (Continued) **S120840101**

ADDRESS. COULD NOT LOCATE NEW ADDRESS.

GW Contam:	Not reported
Soil Contam:	Not reported
Contact Phone:	Not reported
Owner Company:	Not reported
Operator Address:	Not reported
Operator City,State,Zip:	Not reported
Operator County:	Not reported
Material:	Not reported
Qty Lost 1:	Not reported
Qty Recovered 1:	Not reported
Setting:	Not reported
Risk Site:	Not reported
Priority Code:	Not reported
Dem Contact:	Not reported
Wells Contam:	Not reported
Latitude Number:	Not reported
Longitude Number:	Not reported
Latitude Decimal:	Not reported
Longitude Decimal:	Not reported
GPS:	Not reported
Agency:	Not reported

---

7 **EAST MARTIN ST SOLVENT CONTAMINATION** **NC SHWS** **S127560523**
NW **215 SOUTH PERSON ST** **N/A**
< 1/8 **RALEIGH, NC**
0.023 mi.
123 ft.

Relative:
Higher

Actual:
319 ft.

SHWS:

Name:	EAST MARTIN ST SOLVENT CONTAMINATION
Address:	215 SOUTH PERSON ST
City,State,Zip:	RALEIGH, NC
EPAID:	NONCD0003147
Lat/Longitude:	Not reported
Geolocation Method:	Not reported

Click here to access the North Carolina DEQ records for this facility:

Name:	EAST MARTIN ST SOLVENT CONTAMINATION
Address:	215 SOUTH PERSON ST
City,State,Zip:	RALEIGH, NC
EPAID:	NONCD0003147
Lat/Longitude:	35.77746 / -78.634144
Geolocation Method:	GEOCODE (ADDRESS MATCH)

Click here to access the North Carolina DEQ records for this facility:

A8 **WAKE CO. PUBLIC SCHOOLS** **NC IMD** **S105912254**
SSW **S. PERSON ST. AND E. MARTIN ST** **N/A**
< 1/8 **RALEIGH, NC**
0.030 mi.
157 ft. **Site 7 of 15 in cluster A**

Relative:
Lower

Actual:
311 ft.

Client Plot

IMD:

Facility ID:	20791
Name:	WAKE CO. PUBLIC SCHOOLS
Address:	S. PERSON ST. AND E. MARTIN ST
City,State,Zip:	RALEIGH, NC
Date Occurred:	6/24/1999
Submit Date:	11/5/1999
Incident Desc:	CHLORINATED SOLVENTS REPORT SHOULD BE IN WAREHOUSE OF TIRE FILE (UST Incident # 3897)
Operator:	KOONTZ, FRANK
UST ID:	Not reported
Incident ID:	Not reported
Initials of UST Regional Contact:	Not reported
Regional Office:	Not reported
Responsible Party/Company Name:	Not reported
Ownership:	7
Responsible Party Contact Name:	Not reported
Operation:	6
Responsible Party Mailing Address:	Not reported
Responsible Party City,State,Zip:	Not reported
Ownership:	State
Operation Type:	Commercial
Responsible Party County:	Not reported
Source:	Unknown
Type:	OTHER ORGANICS
Location:	1
Petroleum Type:	Not reported
Date Incident Reported:	Not reported
Whether Tank is Commercial or Non Commercial:	Not reported
Site Priority:	Not reported
Whether Tank is Regulated:	Not reported
Priority Update:	11/22/1999
Notice of Regulatory Requirement:	Not reported
Wells Affected:	No
Notice of Violation:	Not reported
Phase 1 or Phase 2:	Not reported
Num Affected:	Not reported
Site Priority:	Not reported
Location:	Facility
Current Risk Condition:	Not reported
Sampled By:	4
Samples Include:	1
Initial reported risk of incident (never changes):	Not reported
7.5 Min Quad:	Not reported
5 Min Quad:	K39T
Intermediate Condition Present:	Not reported
Latitude:	Not reported
Longitude:	Not reported
Use of Land, Industrial:	Not reported
Corrective Action Plan Selected - up to 5:	Not reported
RBCA:	Not reported
Date Close Review Requested From RP or Owner:	Not reported
Date Case Closed:	Not reported

WAKE CO. PUBLIC SCHOOLS (Continued) **S105912254**

Extent of Contamination:	Not reported
Number of Supply Wells Located on Property:	Not reported
MTBE in Well Y/N/U Yes, No or Unknown:	Not reported
Facility Phone Number:	Not reported
MTBE in Groundwater Y/N/U Yes, No or Unknown:	Not reported
Date Land Use Restriction Filed:	Not reported
Date Cleanup Initiated:	Not reported
Record Status:	Not reported
RBCA GW Codes:	Not reported
RBCA GW:	Not reported
Pollutant Type Present:	Not reported
Reference Number for Media Disk for Archived Record:	Not reported
RP Owner?:	Not reported
RP Operator?:	Not reported
RP Landowner?:	Not reported
Comments:	Not reported
GW Contam:	Yes, Groundwater Contamination has been detected
Soil Contam:	Not reported
Contact Phone:	Not reported
Owner Company:	WAKE CO SCHOOL SYSTEM
Operator Address:	1551 ROCK QUARRY ROAD
Operator City,State,Zip:	RALEIGH, NC
Operator County:	WAKE
Material:	TCE
Qty Lost 1:	Not reported
Qty Recovered 1:	Not reported
Setting:	3
Risk Site:	N
Priority Code:	E
Dem Contact:	JIM ROUSH
Wells Contam:	Not reported
Latitude Number:	Not reported
Longitude Number:	Not reported
Latitude Decimal:	Not reported
Longitude Decimal:	Not reported
GPS:	GPS
Agency:	DWQ

A9 **ASK MART/ BLOCK A-42** **UST FINDER RELEASE** **1028919845**
WSW **E MARTIN ST & S PERSON ST** **N/A**
< 1/8 **RALEIGH, NC 0**
0.035 mi.
184 ft. **Site 8 of 15 in cluster A**

Relative: UST FINDER RELEASE:
Higher

Actual:
318 ft.

Object ID:	285229
Facility ID:	Not reported
Lust ID:	NC19341
Name:	ASK MART/ BLOCK A-42
Address:	E MARTIN ST & S PERSON ST
City,State,Zip:	RALEIGH, NC 0
Address Match Type:	Not reported
Reported Date:	1998/11/30 15:59:59+00
Status:	No Further Action
Substance:	Not reported
Population within 1500ft:	1458
Domestic Wells within 1500ft:	0
Land Use:	Developed, Medium Intensity

ASK MART/ BLOCK A-42 (Continued) **1028919845**

Within SPA:	No
SPA PWS Facility ID:	Not reported
SPA Water Type:	Not reported
SPA Facility Type:	Not reported
SPA HUC12:	Not reported
Within WHPA:	No
WHPA PWS Facility ID:	Not reported
WHPA Water Type:	Not reported
WHPA Facility Type:	Not reported
WHPA HUC12:	Not reported
Within 100yr Floodplain:	No
Tribe:	Not reported
EPA Region:	4
NFA Letter 1:	Not reported
NFA Letter 2:	Not reported
NFA Letter 3:	Not reported
NFA Letter 4:	Not reported
Closed With Residual Contaminate:	Not reported
Coordinate Source:	State
X Coord:	-78.63472
Y Coord:	35.77639
Latitude:	35.7763899999999
Longitude:	-78.63472

A10 **MOORE SQUARE MUSEUMS MAGNET** **NC IMD** **S104914634**
South **328 E MARTIN ST** **N/A**
< 1/8 **RALEIGH, NC**
0.038 mi.
203 ft. **Site 9 of 15 in cluster A**

Relative: **Lower**
Actual: **310 ft.**
Client Plot

IMD:

Facility ID:	22684
Name:	MOORE SQUARE MUSEUMS MAGNET
Address:	328 E MARTIN ST
City,State,Zip:	RALEIGH, NC
Date Occurred:	6/13/2000
Submit Date:	1/5/2000
Incident Desc:	SOIL CONTAMINATION DISCOVERED UPON UST REMOVAL
Operator:	FRANK KOONTZ
UST ID:	Not reported
Incident ID:	Not reported
Initials of UST Regional Contact:	Not reported
Regional Office:	Not reported
Responsible Party/Company Name:	Not reported
Ownership:	6
Responsible Party Contact Name:	Not reported
Operation:	4
Responsible Party Mailing Address:	Not reported
Responsible Party City,State,Zip:	Not reported
Ownership:	County
Operation Type:	Educ/Religios
Responsible Party County:	Not reported
Source:	Leak-underground
Type:	GASOLINE/DIESEL
Location:	1
Petroleum Type:	Not reported
Date Incident Reported:	Not reported
Whether Tank is Commercial or Non Commercial:	Not reported

MOORE SQUARE MUSEUMS MAGNET (Continued) **S104914634**

Site Priority:	L
Whether Tank is Regulated:	Not reported
Priority Update:	1/5/2001
Notice of Regulatory Requirement:	Not reported
Wells Affected:	No
Notice of Violation:	Not reported
Phase 1 or Phase 2:	Not reported
Num Affected:	Not reported
Site Priority:	Not reported
Location:	Facility
Current Risk Condition:	Not reported
Sampled By:	Not reported
Samples Include:	Not reported
Initial reported risk of incident (never changes):	Not reported
7.5 Min Quad:	Not reported
5 Min Quad:	Not reported
Intermediate Condition Present:	Not reported
Latitude:	35.78
Longitude:	-78.63027777
Use of Land, Industrial:	Not reported
Corrective Action Plan Selected - up to 5:	Not reported
RBCA:	Not reported
Date Close Review Requested From RP or Owner:	Not reported
Date Case Closed:	Not reported
Extent of Contamination:	Not reported
Number of Supply Wells Located on Property:	Not reported
MTBE in Well Y/N/U Yes, No or Unknown:	Not reported
Facility Phone Number:	Not reported
MTBE in Groundwater Y/N/U Yes, No or Unknown:	Not reported
Date Land Use Restriction Filed:	Not reported
Date Cleanup Initiated:	Not reported
Record Status:	Not reported
RBCA GW Codes:	Not reported
RBCA GW:	Not reported
Pollutant Type Present:	Not reported
Reference Number for Media Disk for Archived Record:	Not reported
RP Owner?:	Not reported
RP Operator?:	Not reported
RP Landowner?:	Not reported
Comments:	Not reported
GW Contam:	No Groundwater Contamination detected
Soil Contam:	Yes
Contact Phone:	919 856-3220
Owner Company:	WAKE COUNTY PUBLIC SCHOOL SYST
Operator Address:	1551 ROCK QUARRY ROAD
Operator City,State,Zip:	RALEIGH, NC 27610-
Operator County:	WAKE
Material:	Not reported
Qty Lost 1:	Not reported
Qty Recovered 1:	Not reported
Setting:	1
Risk Site:	L
Priority Code:	L
Dem Contact:	JFM
Wells Contam:	Not reported
Latitude Number:	354648
Longitude Number:	783749

MOORE SQUARE MUSEUMS MAGNET (Continued) **S104914634**

Latitude Decimal:	35.78
Longitude Decimal:	78.6302777777778
GPS:	7
Agency:	DWM

Status:

Facility ID:	22684
Last Modified:	2000-12-29 00:00:00
Incident Phase:	CO
NOV Issued:	Not reported
NORR Issued:	Not reported
45 Day Report:	Not reported
Public Meeting Held:	Not reported
Corrective Action Planned:	Not reported
SOC Sighned:	Not reported
Reclassification Report:	Not reported
RS Designation:	Not reported
Closure Request Date:	Not reported
Close-out Report:	Not reported

A11 **PEERLESS CLEANERS** **NC DRYCLEANERS** **S125086073**
SW **308 SOUTH PERSON** **N/A**
< 1/8 **RALEIGH, NC**
0.042 mi.
223 ft. **Site 10 of 15 in cluster A**

Relative:
Higher

Actual:
320 ft.

DRYCLEANERS:

Name:	PEERLESS CLEANERS
Address:	308 SOUTH PERSON
City,State,Zip:	RALEIGH, NC
Facility ID:	Not reported
Status:	Not reported
Priority:	Not reported
Rank:	Not reported
Lat/Long:	Not reported
Shopping Center:	Not reported
Certified Date:	Not reported
Project Manager:	Not reported
Phone Number:	Not reported
X Coordinates:	-78.6350003
Y Coordinates:	35.7766718
Object ID:	Not reported
Comments:	Raleigh 1955 City Directory, Cleaners & Dyers Listing

---

A12 **ASK MART/ BLOCK A-42** **NC LUST** **S105765262**
South **E MARTIN ST & S PERSON ST** **NC IMD** **N/A**
< 1/8 **RALEIGH, NC 27610**
0.044 mi.
233 ft. **Site 11 of 15 in cluster A**

Relative:
Higher

Actual:
318 ft.

Client Plot

LUST:

Name:	ASK MART/ BLOCK A-42
Address:	E MARTIN ST & S PERSON ST
City,State,Zip:	RALEIGH, NC 27610-
Facility ID:	Not reported
UST Number:	RA-3341

ASK MART/ BLOCK A-42 (Continued) **S105765262**

Incident Number:	21698
Source Type:	3
Date Reported:	11/30/1998
Closure Request:	2000-09-07 00:00:00
Close Out:	09/27/2000
Level Of Soil Cleanup Achieved:	S1
# Of Supply Wells:	0
Commercial/NonCommercial UST Site:	C
Risk Classification:	L
Risk Class Based On Review:	L
Corrective Action Plan Type:	Not reported
NOV Issue Date:	Not reported
Site Priority:	25
Phase Of LSA Req:	2
Site Risk Reason:	Not reported
Land Use:	RES
MTBE:	0
MTBE1:	U
Flag:	0
Flag1:	0
LUR Filed:	Not reported
GPS Confirmed:	69
Current Status:	A
RBCA GW:	G1
PETOPT:	Not reported
RPL:	False
CD Num:	133
Reel Num:	42
RPOW:	False
RPOP:	False
Error Flag:	0
Error Code:	N
Valid:	False
Testlat:	Not reported
Regional Officer Project Mgr:	WDP
Company:	WAKE COUNTY PUBLIC SCHOOL SYST
Telephone:	Not reported
5 Min Quad:	Not reported

LUST:

ERR Type:	Not reported
UST Number:	RA-3341
Facility Id:	21698
Date Occurred:	1998-11-01 00:00:00
Date Reported:	2000-06-07 00:00:00
Owner/Operator:	ALEX FULLER
Ownership:	4
Operation Type:	6
Type:	3
Location:	1
Priority Update:	2000-06-07 00:00:00
Wells Affected Y/N:	N
Samples Include:	Not reported
7#5 Minute Quad:	3
5 Minute Quad:	1
Pirf/Min Soil:	Not reported
Release Code:	Not reported
Source Code:	PIRF

ASK MART/ BLOCK A-42 (Continued) **S105765262**

Err Type: Not reported
Cause: Not reported
Source: Not reported
UST Number: Not reported

LUST:
Incident Number: 21698
Last Modified: 5/3/2001
Incident Phase: CO
NOV Issued: Not reported
NORR Issued: Not reported
45 Day Report: Not reported
Public Meeting Held: Not reported
SOC Signed: Not reported
Reclassification Report: Not reported
RS Designation: Not reported
Closure Request Date: Not reported
Close-out Report: 9/27/2000

IMD:
Facility ID: 21698
Name: ASK MART/ BLOCK A-42
Address: E MARTIN ST & S PERSON ST
City,State,Zip: RALEIGH, NC
Date Occurred: 11/30/1998
Submit Date: 6/7/2000
Incident Desc: SOIL CONTAM. CONFIRMED. 2ND LSA REQUESTED.
Operator: FRANK KOONTZ
UST ID: Not reported
Incident ID: Not reported
Initials of UST Regional Contact: Not reported
Regional Office: Not reported
Responsible Party/Company Name: Not reported
Ownership: 4
Responsible Party Contact Name: Not reported
Operation: 6
Responsible Party Mailing Address: Not reported
Responsible Party City,State,Zip: Not reported
Ownership: Private
Operation Type: Commercial
Responsible Party County: Not reported
Source: Leak-underground
Type: GASOLINE/DIESEL
Location: 1
Petroleum Type: Not reported
Date Incident Reported: Not reported
Whether Tank is Commercial or Non Commercial: Not reported
Site Priority: L
Whether Tank is Regulated: Not reported
Priority Update: 6/7/2000
Notice of Regulatory Requirement: Not reported
Wells Affected: No
Notice of Violation: Not reported
Phase 1 or Phase 2: Not reported
Num Affected: Not reported

ASK MART/ BLOCK A-42 (Continued) **S105765262**

Site Priority:	Not reported
Location:	Facility
Current Risk Condition:	Not reported
Sampled By:	3
Samples Include:	1
Initial reported risk of incident (never changes):	Not reported
7.5 Min Quad:	Not reported
5 Min Quad:	Not reported
Intermediate Condition Present:	Not reported
Latitude:	35.77638888
Longitude:	-78.63472222
Use of Land, Industrial:	Not reported
Corrective Action Plan Selected - up to 5:	Not reported
RBCA:	Not reported
Date Close Review Requested From RP or Owner:	Not reported
Date Case Closed:	Not reported
Extent of Contamination:	Not reported
Number of Supply Wells Located on Property:	Not reported
MTBE in Well Y/N/U Yes, No or Unknown:	Not reported
Facility Phone Number:	Not reported
MTBE in Groundwater Y/N/U Yes, No or Unknown:	Not reported
Date Land Use Restriction Filed:	Not reported
Date Cleanup Initiated:	Not reported
Record Status:	Not reported
RBCA GW Codes:	Not reported
RBCA GW:	Not reported
Pollutant Type Present:	Not reported
Reference Number for Media Disk for Archived Record:	Not reported
RP Owner?:	Not reported
RP Operator?:	Not reported
RP Landowner?:	Not reported
Comments:	Not reported
GW Contam:	Yes, Groundwater Contamination has been detected
Soil Contam:	No
Contact Phone:	Not reported
Owner Company:	WAKE COUNTY PUBLIC SCHOOL SYST
Operator Address:	1551 ROCK QUARRY ROAD
Operator City,State,Zip:	RALEIGH, NC 27610-
Operator County:	WAKE
Material:	GASOLINE
Qty Lost 1:	Not reported
Qty Recovered 1:	Not reported
Setting:	3
Risk Site:	L
Priority Code:	L
Dem Contact:	WDP
Wells Contam:	Not reported
Latitude Number:	354635
Longitude Number:	783805
Latitude Decimal:	35.7763888888889
Longitude Decimal:	78.6347222222222
GPS:	NOD
Agency:	DWM

Status:

Facility ID:	21698
Last Modified:	2001-05-03 00:00:00
Incident Phase:	CO

ASK MART/ BLOCK A-42 (Continued) **S105765262**

NOV Issued:	Not reported
NORR Issued:	Not reported
45 Day Report:	Not reported
Public Meeting Held:	Not reported
Corrective Action Planned:	Not reported
SOC Sighned:	Not reported
Reclassification Report:	Not reported
RS Designation:	Not reported
Closure Request Date:	Not reported
Close-out Report:	2000-09-27 00:00:00

A13 **WAREHOUSE OF TIRES** **NC LUST S106349057**
SSW **319 S PERSON ST** **NC IMD N/A**
< 1/8 **RALEIGH, NC 27601**
0.045 mi.
235 ft. **Site 12 of 15 in cluster A**

Relative:
Higher

Actual:
319 ft.

Client Plot

LUST:

Name:	WAREHOUSE OF TIRES
Address:	319 S PERSON ST
City,State,Zip:	RALEIGH, NC 27601-1821
Facility ID:	00-0-0000025364
UST Number:	RA-633
Incident Number:	3897
Source Type:	3
Date Reported:	01/04/1989
Closure Request:	2000-09-15 00:00:00
Close Out:	09/27/2000
Level Of Soil Cleanup Achieved:	Not reported
# Of Supply Wells:	0
Commercial/NonCommercial UST Site:	C
Risk Classification:	L
Risk Class Based On Review:	L
Corrective Action Plan Type:	C
NOV Issue Date:	Not reported
Site Priority:	60
Phase Of LSA Req:	Not reported
Site Risk Reason:	Not reported
Land Use:	RES
MTBE:	0
MTBE1:	U
Flag:	0
Flag1:	0
LUR Filed:	Not reported
GPS Confirmed:	31
Current Status:	A
RBCA GW:	Not reported
PETOPT:	3
RPL:	False
CD Num:	155
Reel Num:	125
RPOW:	False
RPOP:	False
Error Flag:	0
Error Code:	N
Valid:	False
Testlat:	Not reported

WAREHOUSE OF TIRES (Continued) **S106349057**

Regional Officer Project Mgr: WDP
Company: WAKE CO. PUBLIC SCHOOL SYSTEM
Telephone: Not reported
5 Min Quad: Not reported

LUST:
ERR Type: Not reported
UST Number: RA-633
Facility Id: 3897
Date Occurred: 1989-01-04 00:00:00
Date Reported: 1989-01-25 00:00:00
Owner/Operator: DAVID M. GOURLEY
Ownership: 4
Operation Type: 6
Type: 3
Location: 1
Priority Update: 1998-04-16 00:00:00
Wells Affected Y/N: N
Samples Include: 0
7#5 Minute Quad: 4
5 Minute Quad: Not reported
Pirf/Min Soil: Not reported
Release Code: Not reported
Source Code: Pirf
Err Type: Not reported
Cause: Not reported
Source: Not reported
UST Number: Not reported

LUST:
Incident Number: 3897
Last Modified: 11/16/2000
Incident Phase: CO
NOV Issued: 6/22/1989
NORR Issued: Not reported
45 Day Report: Not reported
Public Meeting Held: Not reported
SOC Signed: Not reported
Reclassification Report: Not reported
RS Designation: Not reported
Closure Request Date: Not reported
Close-out Report: 9/27/2000

IMD:
Facility ID: 3897
Name: WAREHOUSE OF TIRES
Address: 319 S PERSON ST
City,State,Zip: RALEIGH, NC
Date Occurred: 1/4/1989
Submit Date: 1/25/1989
Incident Desc: CONTAM. SOIL WAS DISCOVERED DURING REMOVAL OF TANKS.
Operator: FRANK KOONTZ, DIRECTOR
UST ID: Not reported
Incident ID: Not reported
Initials of UST Regional Contact: Not reported
Regional Office: Not reported

WAREHOUSE OF TIRES (Continued) **S106349057**

Responsible Party/Company Name:	Not reported
Ownership:	4
Responsible Party Contact Name:	Not reported
Operation:	6
Responsible Party Mailing Address:	Not reported
Responsible Party City,State,Zip:	Not reported
Ownership:	Private
Operation Type:	Commercial
Responsible Party County:	Not reported
Source:	Leak-underground
Type:	GASOLINE/DIESEL
Location:	1
Petroleum Type:	Not reported
Date Incident Reported:	Not reported
Whether Tank is Commercial or Non Commercial:	Not reported
Site Priority:	85E
Whether Tank is Regulated:	Not reported
Priority Update:	4/16/1998
Notice of Regulatory Requirement:	Not reported
Wells Affected:	No
Notice of Violation:	Not reported
Phase 1 or Phase 2:	Not reported
Num Affected:	0
Site Priority:	Not reported
Location:	Facility
Current Risk Condition:	Not reported
Sampled By:	4
Samples Include:	Not reported
Initial reported risk of incident (never changes):	Not reported
7.5 Min Quad:	Not reported
5 Min Quad:	Not reported
Intermediate Condition Present:	Not reported
Latitude:	Not reported
Longitude:	Not reported
Use of Land, Industrial:	Not reported
Corrective Action Plan Selected - up to 5:	Not reported
RBCA:	Not reported
Date Close Review Requested From RP or Owner:	Not reported
Date Case Closed:	Not reported
Extent of Contamination:	Not reported
Number of Supply Wells Located on Property:	Not reported
MTBE in Well Y/N/U Yes, No or Unknown:	Not reported
Facility Phone Number:	Not reported
MTBE in Groundwater Y/N/U Yes, No or Unknown:	Not reported
Date Land Use Restriction Filed:	Not reported
Date Cleanup Initiated:	Not reported
Record Status:	Not reported
RBCA GW Codes:	Not reported
RBCA GW:	Not reported
Pollutant Type Present:	Not reported
Reference Number for Media Disk for Archived Record:	Not reported
RP Owner?:	Not reported
RP Operator?:	Not reported
RP Landowner?:	Not reported
Comments:	Not reported
GW Contam:	Yes, Groundwater Contamination has been detected
Soil Contam:	No

WAREHOUSE OF TIRES (Continued) **S106349057**

Contact Phone:	Not reported
Owner Company:	WAKE CO. PUBLIC SCHOOL SYSTEM
Operator Address:	1551 ROCK QUARRY ROAD
Operator City,State,Zip:	RALEIGH, NC 27610-
Operator County:	WAKE
Material:	GASOLINE
Qty Lost 1:	Not reported
Qty Recovered 1:	NONE
Setting:	3
Risk Site:	L
Priority Code:	L
Dem Contact:	WDP
Wells Contam:	Not reported
Latitude Number:	Not reported
Longitude Number:	Not reported
Latitude Decimal:	Not reported
Longitude Decimal:	Not reported
GPS:	NOD
Agency:	DWM

Status:

Facility ID:	3897
Last Modified:	2000-11-16 00:00:00
Incident Phase:	CO
NOV Issued:	1989-06-22 00:00:00
NORR Issued:	Not reported
45 Day Report:	Not reported
Public Meeting Held:	Not reported
Corrective Action Planned:	Not reported
SOC Sighned:	Not reported
Reclassification Report:	Not reported
RS Designation:	Not reported
Closure Request Date:	Not reported
Close-out Report:	2000-09-27 00:00:00

A14 **CITY MARKET** **NC BROWNFIELDS** **S113906164**
WSW **228 & 230 E. MARTIN & 225 E. DAVIS STREETS** **N/A**
< 1/8 **RALEIGH, NC**
0.049 mi.
261 ft. **Site 13 of 15 in cluster A**

Relative:
Higher

Actual:
321 ft.

Client Plot

BROWNFIELDS:

Name:	CITY MARKET
Address:	228 & 230 E. MARTIN & 225 E. DAVIS STREETS
City,State,Zip:	RALEIGH, NC
Project Type:	Finalized
Project ID:	17034-13-092
Project ID:	17034-13-92
BF Manager:	Joe Ghiold
BF Acreage:	0.98
Status Date:	08/25/2014
X Coord:	-78.635346432
Y Coord:	35.776134086

Click here to access the North Carolina DEQ records for this facility:

A15 **WAREHOUSE OF TIRES(FORMER)** **NC LUST TRUST** **S102868001**
South **325 PERSON STREET** **N/A**
< 1/8 **RALEIGH, NC**
0.057 mi.
302 ft. **Site 14 of 15 in cluster A**

Relative: **Higher**
Actual: **318 ft.**
Client Plot

LUST TRUST:

Name:	WAREHOUSE OF TIRES(FORMER)
Address:	325 PERSON STREET
City,State,Zip:	RALEIGH, NC
Facility ID:	Not reported
Site ID:	3897
Site Note:	Not reported
Site Eligible?:	True
Commercial Find:	100% Commercial
Priority Rank:	Not reported
Deductable Amount:	50000
3rd Party Deductable Amt:	0
Sum 3rd Party Amt Applied:	0

B16 **DIXIE DRY CLEANERS & LAUNDRY** **NC DRYCLEANERS** **S125085675**
SW **228 EAST MARTIN STREET** **N/A**
< 1/8 **RALEIGH, NC**
0.061 mi.
323 ft. **Site 1 of 2 in cluster B**

Relative: **Higher**
Actual: **324 ft.**

DRYCLEANERS:

Name:	DIXIE DRY CLEANERS & LAUNDRY
Address:	228 EAST MARTIN STREET
City,State,Zip:	RALEIGH, NC
Facility ID:	Not reported
Status:	Not reported
Priority:	Not reported
Rank:	Not reported
Lat/Long:	Not reported
Shopping Center:	Not reported
Certified Date:	Not reported
Project Manager:	Not reported
Phone Number:	Not reported
X Coordinates:	-78.635332
Y Coordinates:	35.776424
Object ID:	Not reported
Comments:	Raleigh 1965 City Directory, Cleaners & Dyers Listing

---

A17 **WAKE COUNTY PUBLIC SCHOOLS (BLOCK A-42)** **NC LAST** **S104410968**
South **SOUTH PERSON AND EAST DAVIE** **NC IMD** **N/A**
< 1/8 **RALEIGH, NC 27601**
0.063 mi.
335 ft. **Site 15 of 15 in cluster A**

Relative: **Higher**
Actual: **318 ft.**
Client Plot

LAST:

Name:	WAKE COUNTY PUBLIC SCHOOLS (BLOCK A-42)
Address:	SOUTH PERSON AND EAST DAVIE
City,State,Zip:	RALEIGH, NC 27601
Facility ID:	Not reported
UST Number:	RA-85016
Incident Number:	85016
Contamination Type:	NO

WAKE COUNTY PUBLIC SCHOOLS (BLOCK A-42) (Continued) **S104410968**

Source Type:	1	
Product Type:	N	
Date Reported:	04/01/2000	
Date Occur:	04/01/2000	
Cleanup:	Not reported	
Closure Request:	Not reported	
Close Out:	11/17/2004	
Level Of Soil Cleanup Achieved:		Not reported
Tank Regulated Status:		Not reported
# Of Supply Wells:	0	
Commercial/NonCommercial UST Site:		Not reported
Risk Classification:		L
Risk Class Based On Review:		L
Corrective Action Plan Type:		Not reported
NOV Issue Date:	Not reported	
NORR Issue Date:	Not reported	
Site Priority:	20	
Phase Of LSA Req:	Not reported	
Site Risk Reason:	Not reported	
Land Use:	Not reported	
MTBE:	No	
MTBE1:	Unknown	
Flag:	No	
Flag1:	No	
LUR Filed:	Not reported	
Release Detection:	0	
Current Status:	C	
RBCA GW:	Not reported	
PETOPT:	Not reported	
RPL:	False	
CD Num:	0	
Reel Num:	0	
RPOW:	False	
RPOP:	False	
Error Flag:	0	
Error Code:	Not reported	
Valid:	False	
Lat/Long:	Not reported	
Lat/Long Decimal:	35.77666 -78.63361	
Testlat:	Not reported	
Regional Officer Project Mgr:		Not reported
Region:		RAL
Company:		WAKE COUNTY PUBLIC SCHOOL SYST
Contact Person:		FRANK KOONTZ
Telephone:		Not reported
RP Address:		1551 ROCK QUARRY ROAD
RP City,St,Zip:		RALEIGH, NC
RP County:		Not reported
Comments:	Not reported	
5 Min Quad:	Not reported	

PIRF:

Facility Id:	85016
Date Occurred:	Not reported
Date Reported:	Not reported
Description Of Incident:	Not reported
Owner/Operator:	Not reported
Ownership:	8

WAKE COUNTY PUBLIC SCHOOLS (BLOCK A-42) (Continued) **S104410968**

Operation Type:	3
Type:	Not reported
Location:	Not reported
Site Priority:	20E
Priority Update:	Not reported
Wells Affected Y/N:	N
Wells Affected Number:	0
Samples Taken By:	Not reported
Samples Include:	Not reported
7#5 Min Quad:	Not reported
5 Min Quad:	Not reported
Pirf/Min Soil:	Not reported
Release Code:	Not reported
Cause:	Not reported
Source:	Not reported
Source Type:	1
Last Modified:	11/17/2004
Incident Phase:	**CO**
NOV Issued:	Not reported
NORR Issued:	Not reported
45 Day Report:	Not reported
Public Meeting Held:	Not reported
Corrective Action Planned:	Not reported
SOC Signed:	Not reported
Reclassification Report:	Not reported
RS Designation:	Not reported
Closure Request Date:	Not reported
Close-out Report:	11/6/2000

IMD:

Facility ID:	85016
Name:	WAKE COUNTY PUBLIC SCHOOLS (BL
Address:	SOUTH PERSON AND EAST DAVIE
City,State,Zip:	RALEIGH, NC
Date Occurred:	4/1/2000
Submit Date:	11/6/2000
Incident Desc:	SITE CLOSED OUT 10/22/1999. IS NOW MOORE SQUARE MUSEUMS MAGNET MIDDLE SCHOOL. 6/11/2003 Closed File- Sent to State Records Center 11/12/04 Box 6 of 7 Item #2568
Operator:	KOONTZ, FRANK
UST ID:	Not reported
Incident ID:	Not reported
Initials of UST Regional Contact:	Not reported
Regional Office:	Not reported
Responsible Party/Company Name:	Not reported
Ownership:	8
Responsible Party Contact Name:	Not reported
Operation:	3
Responsible Party Mailing Address:	Not reported
Responsible Party City,State,Zip:	Not reported
Ownership:	State/Fed Lead
Operation Type:	Residential
Responsible Party County:	Not reported
Source:	Unknown
Type:	OTHER PETROLEUM PROD.
Location:	Not reported

WAKE COUNTY PUBLIC SCHOOLS (BLOCK A-42) (Continued) **S104410968**

Petroleum Type:	Not reported
Date Incident Reported:	Not reported
Whether Tank is Commercial or Non Commercial:	Not reported
Site Priority:	Not reported
Whether Tank is Regulated:	Not reported
Priority Update:	Not reported
Notice of Regulatory Requirement:	Not reported
Wells Affected:	No
Notice of Violation:	Not reported
Phase 1 or Phase 2:	Not reported
Num Affected:	0
Site Priority:	Not reported
Location:	Not reported
Current Risk Condition:	Not reported
Sampled By:	Not reported
Samples Include:	Not reported
Initial reported risk of incident (never changes):	Not reported
7.5 Min Quad:	Not reported
5 Min Quad:	Not reported
Intermediate Condition Present:	Not reported
Latitude:	Not reported
Longitude:	Not reported
Use of Land, Industrial:	Not reported
Corrective Action Plan Selected - up to 5:	Not reported
RBCA:	Not reported
Date Close Review Requested From RP or Owner:	Not reported
Date Case Closed:	Not reported
Extent of Contamination:	Not reported
Number of Supply Wells Located on Property:	Not reported
MTBE in Well Y/N/U Yes, No or Unknown:	Not reported
Facility Phone Number:	Not reported
MTBE in Groundwater Y/N/U Yes, No or Unknown:	Not reported
Date Land Use Restriction Filed:	Not reported
Date Cleanup Initiated:	Not reported
Record Status:	Not reported
RBCA GW Codes:	Not reported
RBCA GW:	Not reported
Pollutant Type Present:	Not reported
Reference Number for Media Disk for Archived Record:	Not reported
RP Owner?:	Not reported
RP Operator?:	Not reported
RP Landowner?:	Not reported
Comments:	Not reported
GW Contam:	No Groundwater Contamination detected
Soil Contam:	Not reported
Contact Phone:	919-856-3720
Owner Company:	WAKE COUNTY PUBLIC SCHOOL SYSTEM
Operator Address:	1551 ROCK QUARRY ROAD
Operator City,State,Zip:	RALEIGH, NC 919-856-3720
Operator County:	Not reported
Material:	Not reported
Qty Lost 1:	Not reported
Qty Recovered 1:	Not reported
Setting:	Not reported
Risk Site:	Not reported
Priority Code:	E
Dem Contact:	ROUSH

WAKE COUNTY PUBLIC SCHOOLS (BLOCK A-42) (Continued) **S104410968**

Wells Contam:	Not reported
Latitude Number:	Not reported
Longitude Number:	Not reported
Latitude Decimal:	Not reported
Longitude Decimal:	Not reported
GPS:	GPS
Agency:	DWQ

B18 **PERSON ST TRANS & AUTO CENTER** **EDR Hist Auto** **1020776481**
SSW **319 S PERSON STREET** **N/A**
< 1/8 **RALEIGH, NC 27601**
0.065 mi.
345 ft. **Site 2 of 2 in cluster B**

Relative: EDR Hist Auto
Higher

Actual:
320 ft.

Year:	Name:	Type:
1970	BLACKWELL & ROBERTS	Gasoline Service Stations
1971	BLACKWELL & ROBERTS	Gasoline Service Stations
1972	BLACKWELL & ROBERTS	Gasoline Service Stations
1973	BLACKWELL & ROBERTS	Gasoline Service Stations
1974	BLACKWELL & ROBERTS	Gasoline Service Stations
1975	BLACKWELL & ROBERTS	Gasoline Service Stations
1986	TRANSMISSION & AUTO CENTER	General Automotive Repair Shops
1987	TRANSMISSION & AUTO CENTER	General Automotive Repair Shops
1988	TRANSMISSION & AUTO CENTER	General Automotive Repair Shops
1989	TRANSMISSION & AUTO CENTER	General Automotive Repair Shops
1989	RAMSEY CO OF CARY INC	Automotive Transmission Repair Shops
1989	PERSON ST TRANS & AUTO CENTER	Automotive Transmission Repair Shops
1990	TRANSMISSION & AUTO CENTER	General Automotive Repair Shops
1991	TRANSMISSION & AUTO CENTER	General Automotive Repair Shops
1992	TRANSMISSION & AUTO CENTER	General Automotive Repair Shops
1993	TRANSMISSION & AUTO CENTER	General Automotive Repair Shops

---

C19 **CAROLINA ROOFING CO** **EDR Hist Auto** **1020466558**
SE **315 S BLOODWORTH STREET** **N/A**
< 1/8 **RALEIGH, NC 27602**
0.078 mi.
410 ft. **Site 1 of 6 in cluster C**

Relative: EDR Hist Auto
Lower

Actual:
298 ft.

Year:	Name:	Type:
1970	CAROLINA ROOFING COMPANY	Gasoline Service Stations
1971	CAROLINA ROOFING CO	Gasoline Service Stations

20
East
< 1/8
0.080 mi.
422 ft.

NW CORNER EAST & MARTIN STREET
EAST & MARTIN ST
RALEIGH, NC 27601

NC LUST **S101643247**
NC INST CONTROL **N/A**
NC IMD

Relative:
Lower

Actual:
303 ft.

Client Plot

LUST:

Name:	NW CORNER EAST & MARTIN STREET
Address:	EAST & MARTIN ST
City,State,Zip:	RALEIGH, NC 27601-
Facility ID:	Not reported
UST Number:	RA-2237
Incident Number:	14309
Source Type:	3
Date Reported:	05/15/1995
Closure Request:	Not reported
Close Out:	09/27/2007
Level Of Soil Cleanup Achieved:	S1
# Of Supply Wells:	0
Commercial/NonCommercial UST Site:	C
Risk Classification:	L
Risk Class Based On Review:	L
Corrective Action Plan Type:	Not reported
NOV Issue Date:	Not reported
Site Priority:	20E
Phase Of LSA Req:	Not reported
Site Risk Reason:	Not reported
Land Use:	RES
MTBE:	0
MTBE1:	N
Flag:	0
Flag1:	0
LUR Filed:	10/18/2007
GPS Confirmed:	90
Current Status:	A
RBCA GW:	G1
PETOPT:	3
RPL:	False
CD Num:	440
Reel Num:	117
RPOW:	False
RPOP:	False
Error Flag:	0
Error Code:	N
Valid:	False
Testlat:	Not reported
Regional Officer Project Mgr:	SMJ
Company:	CITY OF RALEIGH
Telephone:	919-890-3170
5 Min Quad:	Not reported

LUST:

ERR Type:	Not reported
UST Number:	RA-2237
Facility Id:	14309
Date Occurred:	1995-03-14 00:00:00
Date Reported:	1995-07-31 00:00:00
Owner/Operator:	DOUG BETHONE
Ownership:	1
Operation Type:	6

NW CORNER EAST & MARTIN STREET (Continued) **S101643247**

Type:	3
Location:	1
Priority Update:	1998-04-16 00:00:00
Wells Affected Y/N:	N
Samples Include:	0
7#5 Minute Quad:	3
5 Minute Quad:	2
Pirf/Min Soil:	Not reported
Release Code:	K39Q
Source Code:	Pirf
Err Type:	Not reported
Cause:	Not reported
Source:	Not reported
UST Number:	Not reported

LUST:

Incident Number:	14309
Last Modified:	9/27/2007
Incident Phase:	CO
NOV Issued:	Not reported
NORR Issued:	Not reported
45 Day Report:	Not reported
Public Meeting Held:	Not reported
SOC Signed:	Not reported
Reclassification Report:	Not reported
RS Designation:	Not reported
Closure Request Date:	Not reported
Close-out Report:	Not reported

INST CONTROL:

Name:	NW CORNER EAST & MARTIN STREET
Address:	EAST & MARTIN ST
City,State,Zip:	RALEIGH, NC
Project Number:	RA-2237
Object ID:	Not reported
DWM Contact:	Raleigh Regional Office (919) 791-4200
DWM Program:	Underground Storage Tank Section
Project Status:	No Further Action
COC:	Multi COC
Contamination Source:	UST System
Received Date:	2007-10-17 00:00:00
Restricted Media:	Multi-Media
Allowed Use:	Media Restrictions Only
Certification:	None
Plant Reception Date:	Not reported
Instrument Status:	Effective
Deed BK:	Not reported
Deed PG:	Not reported
Plat BK:	Not reported
Plat PG:	Not reported
Instrument:	Notice and Restriction
Deed:	Not reported
Deed Date:	Recorded 10-17-2007
Plat:	Not reported
Plat Date:	Not reported

NW CORNER EAST & MARTIN STREET (Continued) **S101643247**

X Coord: 2108704.5619
Y Coord: 737864.53726

IMD:

Facility ID:	14309
Name:	NW CORNER EAST & MARTIN STREET
Address:	EAST & MARTIN ST
City,State,Zip:	RALEIGH, NC
Date Occurred:	3/14/1995
Submit Date:	7/31/1995
Incident Desc:	UPON REMOVAL OF 2 USTS, TPH WAS FOUND IN SOIL TO BE 12,400 PPM.
Operator:	DOUG BETHUNE
UST ID:	Not reported
Incident ID:	Not reported
Initials of UST Regional Contact:	Not reported
Regional Office:	Not reported
Responsible Party/Company Name:	Not reported
Ownership:	1
Responsible Party Contact Name:	Not reported
Operation:	6
Responsible Party Mailing Address:	Not reported
Responsible Party City,State,Zip:	Not reported
Ownership:	Municipal
Operation Type:	Commercial
Responsible Party County:	Not reported
Source:	Leak-underground
Type:	GASOLINE/DIESEL
Location:	1
Petroleum Type:	Not reported
Date Incident Reported:	Not reported
Whether Tank is Commercial or Non Commercial:	Not reported
Site Priority:	20E
Whether Tank is Regulated:	Not reported
Priority Update:	4/16/1998
Notice of Regulatory Requirement:	Not reported
Wells Affected:	No
Notice of Violation:	Not reported
Phase 1 or Phase 2:	Not reported
Num Affected:	0
Site Priority:	Not reported
Location:	Facility
Current Risk Condition:	Not reported
Sampled By:	3
Samples Include:	2
Initial reported risk of incident (never changes):	Not reported
7.5 Min Quad:	Not reported
5 Min Quad:	K39Q
Intermediate Condition Present:	Not reported
Latitude:	Not reported
Longitude:	Not reported
Use of Land, Industrial:	Not reported
Corrective Action Plan Selected - up to 5:	Not reported
RBCA:	Not reported
Date Close Review Requested From RP or Owner:	Not reported
Date Case Closed:	Not reported
Extent of Contamination:	Not reported
Number of Supply Wells Located on Property:	Not reported

NW CORNER EAST & MARTIN STREET (Continued) **S101643247**

MTBE in Well Y/N/U Yes, No or Unknown:	Not reported
Facility Phone Number:	Not reported
MTBE in Groundwater Y/N/U Yes, No or Unknown:	Not reported
Date Land Use Restriction Filed:	Not reported
Date Cleanup Initiated:	Not reported
Record Status:	Not reported
RBCA GW Codes:	Not reported
RBCA GW:	Not reported
Pollutant Type Present:	Not reported
Reference Number for Media Disk for Archived Record:	Not reported
RP Owner?:	Not reported
RP Operator?:	Not reported
RP Landowner?:	Not reported
Comments:	Not reported
GW Contam:	Yes, Groundwater Contamination has been detected
Soil Contam:	No
Contact Phone:	919-890-3170
Owner Company:	CITY OF RALEIGH
Operator Address:	P.O. BOX 590
Operator City,State,Zip:	RALEIGH, NC 27602-
Operator County:	Not reported
Material:	GASOLINE
Qty Lost 1:	Not reported
Qty Recovered 1:	Not reported
Setting:	3
Risk Site:	L
Priority Code:	L
Dem Contact:	WDP
Wells Contam:	Not reported
Latitude Number:	Not reported
Longitude Number:	Not reported
Latitude Decimal:	Not reported
Longitude Decimal:	Not reported
GPS:	NOD
Agency:	DWM

Status:

Facility ID:	14309
Last Modified:	2007-09-27 00:00:00
Incident Phase:	CO
NOV Issued:	Not reported
NORR Issued:	Not reported
45 Day Report:	Not reported
Public Meeting Held:	Not reported
Corrective Action Planned:	Not reported
SOC Sighned:	Not reported
Reclassification Report:	Not reported
RS Designation:	Not reported
Closure Request Date:	Not reported
Close-out Report:	Not reported

C21
SSE
< 1/8
0.093 mi.
491 ft.

DIXIE DRY CLEANERS & LAUNDRY
327 SOUTH BLOODWORTH STREET
RALEIGH, NC

Site 2 of 6 in cluster C

NC DRYCLEANERS **S125086236**
N/A

Relative:
Lower

Actual:
295 ft.

DRYCLEANERS:

Name:	DIXIE DRY CLEANERS & LAUNDRY
Address:	327 SOUTH BLOODWORTH STREET
City,State,Zip:	RALEIGH, NC
Facility ID:	Not reported
Status:	Not reported
Priority:	Not reported
Rank:	Not reported
Lat/Long:	Not reported
Shopping Center:	Not reported
Certified Date:	Not reported
Project Manager:	Not reported
Phone Number:	Not reported
X Coordinates:	-78.6331361
Y Coordinates:	35.7756443
Object ID:	Not reported
Comments:	Raleigh 1965 City Directory, Laundries Listing

22
NNE
< 1/8
0.100 mi.
527 ft.

US POSTAL SERVICE
119 S. BLOODWORTH STREET
RALEIGH, NC

NC INST CONTROL **S117055375**
NC BROWNFIELDS **N/A**

Relative:
Higher

Actual:
334 ft.

INST CONTROL:

Name:	US POSTAL SERVICE (RN)
Address:	119 S. BLOODWORTH STREET
City,State,Zip:	RALEIGH, NC
Project Number:	18006-14-092
Object ID:	Not reported
DWM Contact:	Sharon Eckard
DWM Program:	Brownfields Program
Project Status:	Recorded Argreement
COC:	Not reported
Contamination Source:	Not reported
Received Date:	2016-09-21 00:00:00
Restricted Media:	Not reported
Allowed Use:	Not reported
Certification:	Annual
Plant Reception Date:	9/21/2016
Instrument Status:	Effective
Deed BK:	16539
Deed PG:	558
Plat BK:	BM2016
Plat PG:	1560
Instrument:	Notice and Restriction
Deed:	Deed Bk/Pg: 16539 / 558
Deed Date:	Recorded 9-21-2016
Plat:	Plat Bk/Pg : BM2016 / 1560
Plat Date:	Recorded on 9-21-2016
X Coord:	2108912.3846
Y Coord:	738448.94718

US POSTAL SERVICE (Continued) **S117055375**

BROWNFIELDS:

Name:	US POSTAL SERVICE
Address:	119 S. BLOODWORTH STREET
City,State,Zip:	RALEIGH, NC
Project Type:	Finalized
Project ID:	Not reported
Project ID:	18006-14-92
BF Manager:	Not reported
BF Acreage:	Not reported
Status Date:	Not reported
X Coord:	Not reported
Y Coord:	Not reported

C23 **S. BLOODWORTH STREET PROPERTIES** **NC LAST** **S128903935**
SE **330 S. EAST ST** **N/A**
< 1/8 **RALEIGH, NC N/A**
0.112 mi.
592 ft. **Site 3 of 6 in cluster C**

Relative: **Lower**

Actual: **297 ft.**

LAST:

Name:	S. BLOODWORTH STREET PROPERTIES	
Address:	330 S. EAST ST	
City,State,Zip:	RALEIGH, NC N/A	
Facility ID:	Not reported	
UST Number:	RA-92908	
Incident Number:	96064	
Contamination Type:		SL
Source Type:	25	
Product Type:	P	
Date Reported:	05/14/2021	
Date Occur:	01/02/2020	
Cleanup:	01/02/2020	
Closure Request:	Not reported	
Close Out:	11/10/2022	
Level Of Soil Cleanup Achieved:		S1
Tank Regulated Status:		N
# Of Supply Wells:	0	
Commercial/NonCommercial UST Site:		N
Risk Classification:		L
Risk Class Based On Review:		L
Corrective Action Plan Type:		Not reported
NOV Issue Date:	Not reported	
NORR Issue Date:	Not reported	
Site Priority:	Not reported	
Phase Of LSA Req:	Not reported	
Site Risk Reason:	Not reported	
Land Use:	IND	
MTBE:	No	
MTBE1:	No	
Flag:	No	
Flag1:	Not reported	
LUR Filed:	Not reported	
Release Detection:	Not reported	
Current Status:	C	
RBCA GW:	G1	
PETOPT:	3	
RPL:	True	

S. BLOODWORTH STREET PROPERTIES (Continued) **S128903935**

CD Num:	Not reported
Reel Num:	Not reported
RPOW:	False
RPOP:	False
Error Flag:	Not reported
Error Code:	N
Valid:	False
Lat/Long:	Not reported
Lat/Long Decimal:	35.77568 -78.63289
Testlat:	Not reported
Regional Officer Project Mgr:	JFM
Region:	RAL
Company:	Empire Properties
Contact Person:	Not reported
Telephone:	Not reported
RP Address:	133 Fayetteville Street, Suite
RP City,St,Zip:	Raleigh, NC 27601
RP County:	Not reported
Comments:	Not reported
5 Min Quad:	Not reported

PIRF:

Facility Id:	96064
Date Occurred:	Not reported
Date Reported:	Not reported
Description Of Incident:	ENVIRONMENTAL SITE ASSESSMENT for 315, 317, & 323 S. Bloodworth Street and 330 S. East Street. Soil > AL.
Owner/Operator:	Not reported
Ownership:	4
Operation Type:	5
Type:	3
Location:	8
Site Priority:	Not reported
Priority Update:	Not reported
Wells Affected Y/N:	N
Wells Affected Number:	Not reported
Samples Taken By:	Y
Samples Include:	Not reported
7#5 Min Quad:	Not reported
5 Min Quad:	Not reported
Pirf/Min Soil:	Not reported
Release Code:	4
Cause:	1
Source:	Z
Source Type:	P
Last Modified:	11/10/2022
Incident Phase:	**CO**
NOV Issued:	Not reported
NORR Issued:	Not reported
45 Day Report:	Not reported
Public Meeting Held:	Not reported
Corrective Action Planned:	Not reported
SOC Signed:	Not reported
Reclassification Report:	Not reported
RS Designation:	Not reported
Closure Request Date:	Not reported
Close-out Report:	Not reported

C24 **DAVIE STREET LAUNDROMAT** **NC DRYCLEANERS** **S125086486**
SSE **408 EAST DAVIE STREET** **N/A**
< 1/8 **RALEIGH, NC**
0.121 mi.
641 ft. **Site 4 of 6 in cluster C**

Relative: **Lower**
Actual: **296 ft.**

DRYCLEANERS:

Name:	DAVIE STREET LAUNDROMAT
Address:	408 EAST DAVIE STREET
City,State,Zip:	RALEIGH, NC
Facility ID:	Not reported
Status:	Not reported
Priority:	Not reported
Rank:	Not reported
Lat/Long:	Not reported
Shopping Center:	Not reported
Certified Date:	Not reported
Project Manager:	Not reported
Phone Number:	Not reported
X Coordinates:	-78.6333818
Y Coordinates:	35.7752027
Object ID:	Not reported
Comments:	Raleigh 1970 City Directory, Laundries - Self Serve Listing

---

C25 **WRAYS SERVICE CETNER** **EDR Hist Auto** **1021654955**
SSE **412 EAST DAVIE STREET** **N/A**
< 1/8 **RALEIGH, NC 27601**
0.122 mi.
643 ft. **Site 5 of 6 in cluster C**

Relative: **Lower**
Actual: **296 ft.**

EDR Hist Auto

Year:	Name:	Type:
1969	CARDINAL CAB COMPANY RALEIGH*	Taxicabs
1970	CARDINAL CAB COMPANY RALEIGH*	Taxicabs
1976	WRAYS SERVICE CETNER	Gasoline Service Stations

C26 **DAVIE STREET S/C** **UST FINDER** **1028499106**
SSE **412 EAST DAVIE STREET** **UST FINDER RELEASE** **N/A**
< 1/8 **RALEIGH, NC 27601**
0.122 mi.
643 ft. **Site 6 of 6 in cluster C**

Relative: **Lower**
Actual: **296 ft.**

UST FINDER:

Object ID:	601619
Facility ID:	NC00-0-0000005129
Name:	DAVIE STREET S/C
Address:	412 EAST DAVIE STREET
City,State,Zip:	RALEIGH, NC 27601
Address Match Type:	StreetAddress
Open USTs:	0
Closed USTs:	3
TOS USTs:	0
Population 1500ft:	1733
Private Wells 1500ft:	0
Within 100yr Floodplain:	No
Land Use:	Developed, Medium Intensity
Within SPA:	No

DAVIE STREET S/C (Continued) **1028499106**

SPA PWS Facility ID: Not reported
SPA Water Type: Not reported
SPA Facility Type: Not reported
SPA HUC12: Not reported
Within WHPA: No
WHPA PWS Facility ID: Not reported
WHPA Water Type: Not reported
WHPA Facility Type: Not reported
WHPA HUC12: Not reported
Facility Status: Closed UST(s)
Date of Last Inspection: Not reported
EPA Region: 4
Tribe: Not reported
Coordinate Source: Geocode
X Coord: -78.6332619999999
Y Coord: 35.7753040000001
Latitude: 35.775304
Longitude: -78.633262

UST FINDER:
Object ID: 1348474
Facility ID: NC00-0-0000005129
Tank ID: NC00-0-0000005129_1
Tank Status: Closed
Installation Date: 1961/05/15 16:00:01+00
Removal Date: 1993/08/02 15:59:59+00
Tank Capacity: 2000
Substances: Gasoline, Gas Mix
Tank Wall Type: Single

Object ID: 1348475
Facility ID: NC00-0-0000005129
Tank ID: NC00-0-0000005129_2
Tank Status: Closed
Installation Date: 1961/05/15 16:00:01+00
Removal Date: 1993/08/02 15:59:59+00
Tank Capacity: 4000
Substances: Gasoline, Gas Mix
Tank Wall Type: Single

Object ID: 1348476
Facility ID: NC00-0-0000005129
Tank ID: NC00-0-0000005129_3
Tank Status: Closed
Installation Date: 1961/05/15 16:00:01+00
Removal Date: 1993/08/02 15:59:59+00
Tank Capacity: 500
Substances: Kerosene, Kero Mix
Tank Wall Type: Single

UST FINDER RELEASE:
Object ID: 285242
Facility ID: NC00-0-0000005129
Lust ID: NC13016
Name: KLYMAN ESTATE
Address: 412 E DAVIE ST

DAVIE STREET S/C (Continued) **1028499106**

City,State,Zip:	RALEIGH, NC 0
Address Match Type:	Not reported
Reported Date:	1993/07/08 15:59:59+00
Status:	No Further Action
Substance:	Not reported
Population within 1500ft:	1817
Domestic Wells within 1500ft:	0
Land Use:	Developed, Medium Intensity
Within SPA:	No
SPA PWS Facility ID:	Not reported
SPA Water Type:	Not reported
SPA Facility Type:	Not reported
SPA HUC12:	Not reported
Within WHPA:	No
WHPA PWS Facility ID:	Not reported
WHPA Water Type:	Not reported
WHPA Facility Type:	Not reported
WHPA HUC12:	Not reported
Within 100yr Floodplain:	No
Tribe:	Not reported
EPA Region:	4
NFA Letter 1:	Not reported
NFA Letter 2:	Not reported
NFA Letter 3:	Not reported
NFA Letter 4:	Not reported
Closed With Residual Contaminate:	Not reported
Coordinate Source:	State
X Coord:	-78.6326799999999
Y Coord:	35.77507
Latitude:	35.7750699999999
Longitude:	-78.6326799999999

D27 **DAVIE STREET S/C** **NC LUST TRUST U003143159**
SSE **412 EAST DAVIE STREET** **NC UST N/A**
1/8-1/4 **RALEIGH, NC 27601**
0.127 mi.
671 ft. **Site 1 of 6 in cluster D**

Relative:
Lower

Actual:
295 ft.

Client Plot

LUST TRUST:

Name:	DAVIE STREET SERVICE CENTER
Address:	412 EAST DAVIE STREET
City,State,Zip:	RALEIGH, NC
Facility ID:	0-005129
Site ID:	10820
Site Note:	Not reported
Site Eligible?:	True
Commercial Find:	100% Commercial
Priority Rank:	Low
Deductable Amount:	20000
3rd Party Deductable Amt:	100000
Sum 3rd Party Amt Applied:	0

UST:

Name:	DAVIE STREET S/C
Address:	412 EAST DAVIE STREET
City,State,Zip:	RALEIGH, NC 27601
Facility Id:	00-0-0000005129

DAVIE STREET S/C (Continued) **U003143159**

Contact:	KATHERINE K. ACTON(EXECUTRIX)
Contact Address1:	2804 WYCLIFF ROAD
Contact Address2:	Not reported
Contact City/State/Zip:	RALEIGH, NC 27607
FIPS County Desc:	Wake
Latitude:	35.77496
Longitude:	-78.6330

Click here to access the North Carolina DEQ records for this facility:

Tank Id:	1
Tank Status:	Removed
Installed Date:	05/15/1961
Perm Close Date:	08/02/1993
Product Name:	Gasoline, Gas Mix
Tank Capacity:	2000
Root Tank Id:	Not reported
Main Tank:	No
Compartment Tank:	No
Manifold Tank:	Not reported
Commercial:	Yes
Regulated:	Yes
Other CP Tank:	Not reported
Overfill Protection Name:	Unknown
Spill Protection Name:	Unknown
Leak Detection Name:	Not reported
Decode for TCONS_KEY:	Single Wall Steel
Decode for PCONS_KEY:	Single Wall Steel
Decode for PSYS_KEY:	Unknown

Tank Id:	2
Tank Status:	Removed
Installed Date:	05/15/1961
Perm Close Date:	08/02/1993
Product Name:	Gasoline, Gas Mix
Tank Capacity:	4000
Root Tank Id:	Not reported
Main Tank:	No
Compartment Tank:	No
Manifold Tank:	Not reported
Commercial:	Yes
Regulated:	Yes
Other CP Tank:	Not reported
Overfill Protection Name:	Unknown
Spill Protection Name:	Unknown
Leak Detection Name:	Not reported
Decode for TCONS_KEY:	Single Wall Steel
Decode for PCONS_KEY:	Single Wall Steel
Decode for PSYS_KEY:	Unknown

Tank Id:	3
Tank Status:	Removed
Installed Date:	05/15/1961
Perm Close Date:	08/02/1993

DAVIE STREET S/C (Continued) **U003143159**

Product Name:	Kerosene, Kero Mix
Tank Capacity:	500
Root Tank Id:	Not reported
Main Tank:	No
Compartment Tank:	No
Manifold Tank:	Not reported
Commercial:	Yes
Regulated:	Yes
Other CP Tank:	Not reported
Overfill Protection Name:	Unknown
Spill Protection Name:	Unknown
Leak Detection Name:	Not reported
Decode for TCONS_KEY:	Single Wall Steel
Decode for PCONS_KEY:	Single Wall Steel
Decode for PSYS_KEY:	Unknown

D28 **KLYMAN ESTATE** **NC LUST S105765024**
SSE **412 E DAVIE ST** **NC IMD N/A**
1/8-1/4 **RALEIGH, NC 27601**
0.128 mi.
678 ft. **Site 2 of 6 in cluster D**

Relative: **Lower**

Actual: **295 ft.**

Client Plot

LUST:

Name:	KLYMAN ESTATE
Address:	412 E DAVIE ST
City,State,Zip:	RALEIGH, NC 27601-1904
Facility ID:	00-0-0000005129
UST Number:	RA-1777
Incident Number:	10820
Source Type:	3
Date Reported:	07/08/1993
Closure Request:	1998-06-04 00:00:00
Close Out:	10/19/1998
Level Of Soil Cleanup Achieved:	S2
# Of Supply Wells:	0
Commercial/NonCommercial UST Site:	C
Risk Classification:	L
Risk Class Based On Review:	L
Corrective Action Plan Type:	Not reported
NOV Issue Date:	Not reported
Site Priority:	40E
Phase Of LSA Req:	Not reported
Site Risk Reason:	Not reported
Land Use:	RES
MTBE:	0
MTBE1:	U
Flag:	0
Flag1:	0
LUR Filed:	Not reported
GPS Confirmed:	31
Current Status:	A
RBCA GW:	G2
PETOPT:	3
RPL:	False
CD Num:	136
Reel Num:	56
RPOW:	False
RPOP:	False

KLYMAN ESTATE (Continued) **S105765024**

Error Flag:	0
Error Code:	N
Valid:	False
Testlat:	Not reported
Regional Officer Project Mgr:	WDP
Company:	Not reported
Telephone:	704-487-6506
5 Min Quad:	Not reported

LUST:

ERR Type:	Not reported
UST Number:	RA-1777
Facility Id:	10820
Date Occurred:	1993-07-08 00:00:00
Date Reported:	1993-08-29 00:00:00
Owner/Operator:	NELL HARRAND
Ownership:	4
Operation Type:	6
Type:	3
Location:	1
Priority Update:	1998-04-16 00:00:00
Wells Affected Y/N:	N
Samples Include:	0
7#5 Minute Quad:	3
5 Minute Quad:	1
Pirf/Min Soil:	Not reported
Release Code:	K39T
Source Code:	Pirf
Err Type:	Not reported
Cause:	Not reported
Source:	Not reported
UST Number:	Not reported

LUST:

Incident Number:	10820
Last Modified:	1/26/1999
Incident Phase:	CO
NOV Issued:	Not reported
NORR Issued:	Not reported
45 Day Report:	Not reported
Public Meeting Held:	Not reported
SOC Signed:	Not reported
Reclassification Report:	Not reported
RS Designation:	Not reported
Closure Request Date:	Not reported
Close-out Report:	10/19/1998

IMD:

Facility ID:	10820
Name:	KLYMAN ESTATE
Address:	412 E DAVIE ST
City,State,Zip:	RALEIGH, NC
Date Occurred:	7/8/1993
Submit Date:	8/29/1993
Incident Desc:	REMOVED UST AND FOUND SOIL CONTAMINATION. 2502 PPM GASOLINE.
Operator:	NELL HARAND

KLYMAN ESTATE (Continued) **S105765024**

UST ID:	Not reported
Incident ID:	Not reported
Initials of UST Regional Contact:	Not reported
Regional Office:	Not reported
Responsible Party/Company Name:	Not reported
Ownership:	4
Responsible Party Contact Name:	Not reported
Operation:	6
Responsible Party Mailing Address:	Not reported
Responsible Party City,State,Zip:	Not reported
Ownership:	Private
Operation Type:	Commercial
Responsible Party County:	Not reported
Source:	Leak-underground
Type:	GASOLINE/DIESEL
Location:	1
Petroleum Type:	Not reported
Date Incident Reported:	Not reported
Whether Tank is Commercial or Non Commercial:	Not reported
Site Priority:	40E
Whether Tank is Regulated:	Not reported
Priority Update:	4/16/1998
Notice of Regulatory Requirement:	Not reported
Wells Affected:	No
Notice of Violation:	Not reported
Phase 1 or Phase 2:	Not reported
Num Affected:	0
Site Priority:	Not reported
Location:	Facility
Current Risk Condition:	Not reported
Sampled By:	3
Samples Include:	1
Initial reported risk of incident (never changes):	Not reported
7.5 Min Quad:	Not reported
5 Min Quad:	K39T
Intermediate Condition Present:	Not reported
Latitude:	35.76888888
Longitude:	-78.6225
Use of Land, Industrial:	Not reported
Corrective Action Plan Selected - up to 5:	Not reported
RBCA:	Not reported
Date Close Review Requested From RP or Owner:	Not reported
Date Case Closed:	Not reported
Extent of Contamination:	Not reported
Number of Supply Wells Located on Property:	Not reported
MTBE in Well Y/N/U Yes, No or Unknown:	Not reported
Facility Phone Number:	Not reported
MTBE in Groundwater Y/N/U Yes, No or Unknown:	Not reported
Date Land Use Restriction Filed:	Not reported
Date Cleanup Initiated:	Not reported
Record Status:	Not reported
RBCA GW Codes:	Not reported
RBCA GW:	Not reported
Pollutant Type Present:	Not reported
Reference Number for Media Disk for Archived Record:	Not reported
RP Owner?:	Not reported
RP Operator?:	Not reported

KLYMAN ESTATE (Continued) **S105765024**

RP Landowner?:	Not reported
Comments:	Not reported
GW Contam:	Yes, Groundwater Contamination has been detected
Soil Contam:	No
Contact Phone:	704-487-6506
Owner Company:	Not reported
Operator Address:	102 COLUMNS CIRCLE
Operator City,State,Zip:	SHELBY, NC 28150-
Operator County:	Not reported
Material:	GASOLINE
Qty Lost 1:	Not reported
Qty Recovered 1:	Not reported
Setting:	3
Risk Site:	L
Priority Code:	L
Dem Contact:	WDP
Wells Contam:	Not reported
Latitude Number:	354608
Longitude Number:	783721
Latitude Decimal:	35.7688888888889
Longitude Decimal:	78.6225
GPS:	NOD
Agency:	DWM

Status:

Facility ID:	10820
Last Modified:	1999-01-26 00:00:00
Incident Phase:	CO
NOV Issued:	Not reported
NORR Issued:	Not reported
45 Day Report:	Not reported
Public Meeting Held:	Not reported
Corrective Action Planned:	1996-04-02 00:00:00
SOC Sighned:	Not reported
Reclassification Report:	Not reported
RS Designation:	Not reported
Closure Request Date:	Not reported
Close-out Report:	1998-10-19 00:00:00

D29 **WILKINS DETAIL AND REPAIR** **UST FINDER RELEASE** **1029131590**
SSE **418 S EAST ST** **N/A**
1/8-1/4 **RALEIGH, NC 0**
0.147 mi.
778 ft. **Site 3 of 6 in cluster D**

Relative: **Lower**
Actual: **293 ft.**

UST FINDER RELEASE:

Object ID:	285241
Facility ID:	Not reported
Lust ID:	NC19325
Name:	WILKINS DETAIL AND REPAIR
Address:	418 S EAST ST
City,State,Zip:	RALEIGH, NC 0
Address Match Type:	Not reported
Reported Date:	1999/07/15 15:59:59+00
Status:	No Further Action
Substance:	Not reported
Population within 1500ft:	1836

WILKINS DETAIL AND REPAIR (Continued) **1029131590**

Domestic Wells within 1500ft:	0
Land Use:	Developed, Medium Intensity
Within SPA:	No
SPA PWS Facility ID:	Not reported
SPA Water Type:	Not reported
SPA Facility Type:	Not reported
SPA HUC12:	Not reported
Within WHPA:	No
WHPA PWS Facility ID:	Not reported
WHPA Water Type:	Not reported
WHPA Facility Type:	Not reported
WHPA HUC12:	Not reported
Within 100yr Floodplain:	No
Tribe:	Not reported
EPA Region:	4
NFA Letter 1:	Not reported
NFA Letter 2:	Not reported
NFA Letter 3:	Not reported
NFA Letter 4:	Not reported
Closed With Residual Contaminate:	Not reported
Coordinate Source:	State
X Coord:	-78.63278
Y Coord:	35.775
Latitude:	35.7749999999999
Longitude:	-78.6327799999999

D30 **CARLTON PLACE DEVELOPMENT, LLC** **NC LUST S107671997**
SSE **415 SOUTH BLOODWORTH STREET** **NC IMD N/A**
1/8-1/4 **RALEIGH, NC 27616**
0.150 mi.
793 ft. **Site 4 of 6 in cluster D**

Relative: **Lower**
Actual: **302 ft.**
Client Plot

LUST:

Name:	CARLTON PLACE DEVELOPMENT, LLC
Address:	415 SOUTH BLOODWORTH STREET
City,State,Zip:	RALEIGH, NC 27616-
Facility ID:	Not reported
UST Number:	RA-5495
Incident Number:	33035
Source Type:	3
Date Reported:	03/08/2006
Closure Request:	Not reported
Close Out:	03/29/2006
Level Of Soil Cleanup Achieved:	S1
# Of Supply Wells:	0
Commercial/NonCommercial UST Site:	N
Risk Classification:	L
Risk Class Based On Review:	L
Corrective Action Plan Type:	Not reported
NOV Issue Date:	Not reported
Site Priority:	Not reported
Phase Of LSA Req:	Not reported
Site Risk Reason:	Not reported
Land Use:	RES
MTBE:	0
MTBE1:	N
Flag:	0
Flag1:	0

CARLTON PLACE DEVELOPMENT, LLC (Continued) **S107671997**

LUR Filed:	Not reported
GPS Confirmed:	69
Current Status:	A
RBCA GW:	G1
PETOPT:	3
RPL:	False
CD Num:	312
Reel Num:	224
RPOW:	False
RPOP:	False
Error Flag:	0
Error Code:	N
Valid:	False
Testlat:	Not reported
Regional Officer Project Mgr:	SMJ
Company:	DHIC, INC.
Telephone:	9198324345
5 Min Quad:	Not reported

LUST:

ERR Type:	Not reported
UST Number:	RA-5495
Facility Id:	33035
Date Occurred:	2006-02-17 00:00:00
Date Reported:	2006-03-08 00:00:00
Owner/Operator:	Not reported
Ownership:	3
Operation Type:	6
Type:	3
Location:	1
Priority Update:	Not reported
Wells Affected Y/N:	n
Samples Include:	Not reported
7#5 Minute Quad:	y
5 Minute Quad:	Not reported
Pirf/Min Soil:	Not reported
Release Code:	Not reported
Source Code:	Not reported
Err Type:	9
Cause:	Not reported
Source:	Not reported
UST Number:	P

LUST:

Incident Number:	33035
Last Modified:	3/29/2006
Incident Phase:	CO
NOV Issued:	Not reported
NORR Issued:	Not reported
45 Day Report:	Not reported
Public Meeting Held:	Not reported
SOC Signed:	Not reported
Reclassification Report:	Not reported
RS Designation:	Not reported
Closure Request Date:	Not reported
Close-out Report:	Not reported

CARLTON PLACE DEVELOPMENT, LLC (Continued) **S107671997**

IMD:

Facility ID:	33035
Name:	CARLTON PLACE DEVELOPMENT, LLC
Address:	415 SOUTH BLOODWORTH STREET
City,State,Zip:	RALEIGH, NC
Date Occurred:	2/17/2006
Submit Date:	3/8/2006
Incident Desc:	Not reported
Operator:	NATALIE CONNELL
UST ID:	Not reported
Incident ID:	Not reported
Initials of UST Regional Contact:	Not reported
Regional Office:	Not reported
Responsible Party/Company Name:	Not reported
Ownership:	3
Responsible Party Contact Name:	Not reported
Operation:	6
Responsible Party Mailing Address:	Not reported
Responsible Party City,State,Zip:	Not reported
Ownership:	Unknown
Operation Type:	Commercial
Responsible Party County:	Not reported
Source:	Leak-underground
Type:	GASOLINE/DIESEL
Location:	1
Petroleum Type:	Not reported
Date Incident Reported:	Not reported
Whether Tank is Commercial or Non Commercial:	Not reported
Site Priority:	Not reported
Whether Tank is Regulated:	Not reported
Priority Update:	Not reported
Notice of Regulatory Requirement:	Not reported
Wells Affected:	No
Notice of Violation:	Not reported
Phase 1 or Phase 2:	Not reported
Num Affected:	Not reported
Site Priority:	Not reported
Location:	Facility
Current Risk Condition:	Not reported
Sampled By:	y
Samples Include:	Not reported
Initial reported risk of incident (never changes):	Not reported
7.5 Min Quad:	Not reported
5 Min Quad:	Not reported
Intermediate Condition Present:	Not reported
Latitude:	35.775
Longitude:	-78.63305555
Use of Land, Industrial:	Not reported
Corrective Action Plan Selected - up to 5:	Not reported
RBCA:	Not reported
Date Close Review Requested From RP or Owner:	Not reported
Date Case Closed:	Not reported
Extent of Contamination:	Not reported
Number of Supply Wells Located on Property:	Not reported
MTBE in Well Y/N/U Yes, No or Unknown:	Not reported
Facility Phone Number:	Not reported
MTBE in Groundwater Y/N/U Yes, No or Unknown:	Not reported

CARLTON PLACE DEVELOPMENT, LLC (Continued) **S107671997**

Date Land Use Restriction Filed:	Not reported
Date Cleanup Initiated:	Not reported
Record Status:	Not reported
RBCA GW Codes:	Not reported
RBCA GW:	Not reported
Pollutant Type Present:	Not reported
Reference Number for Media Disk for Archived Record:	Not reported
RP Owner?:	Not reported
RP Operator?:	Not reported
RP Landowner?:	Not reported
Comments:	Not reported
GW Contam:	No Groundwater Contamination detected
Soil Contam:	Yes
Contact Phone:	9198324345
Owner Company:	DHIC, INC.
Operator Address:	113 SOUTH WILMINGTON STREET
Operator City,State,Zip:	RALEIGH, NC 27601-
Operator County:	Not reported
Material:	Not reported
Qty Lost 1:	Not reported
Qty Recovered 1:	Not reported
Setting:	Not reported
Risk Site:	L
Priority Code:	Not reported
Dem Contact:	SMJ
Wells Contam:	Not reported
Latitude Number:	354630
Longitude Number:	783759
Latitude Decimal:	35.775
Longitude Decimal:	78.6330555555556
GPS:	5
Agency:	DWM

Status:

Facility ID:	33035
Last Modified:	2006-03-29 00:00:00
Incident Phase:	CO
NOV Issued:	Not reported
NORR Issued:	Not reported
45 Day Report:	Not reported
Public Meeting Held:	Not reported
Corrective Action Planned:	Not reported
SOC Sighned:	Not reported
Reclassification Report:	Not reported
RS Designation:	Not reported
Closure Request Date:	Not reported
Close-out Report:	Not reported

E31
SSW
1/8-1/4
0.151 mi.
795 ft.

GENERAL SERVICES ADMIN.
420 S PERSON ST
RALEIGH, NC

Site 1 of 4 in cluster E

NC IMD **S102868839**
N/A

Relative:
Higher

Actual:
313 ft.

Client Plot

IMD:

Facility ID:	12590
Name:	GENERAL SERVICES ADMIN.
Address:	420 S PERSON ST
City,State,Zip:	RALEIGH, NC
Date Occurred:	3/23/1994
Submit Date:	8/24/1994
Incident Desc:	SOIL SAMPLES CONFIRMED MINOR CONTAMINATION.
Operator:	MATTHEW PONTON
UST ID:	Not reported
Incident ID:	Not reported
Initials of UST Regional Contact:	Not reported
Regional Office:	Not reported
Responsible Party/Company Name:	Not reported
Ownership:	4
Responsible Party Contact Name:	Not reported
Operation:	6
Responsible Party Mailing Address:	Not reported
Responsible Party City,State,Zip:	Not reported
Ownership:	Private
Operation Type:	Commercial
Responsible Party County:	Not reported
Source:	Leak-underground
Type:	GASOLINE/DIESEL
Location:	1
Petroleum Type:	Not reported
Date Incident Reported:	Not reported
Whether Tank is Commercial or Non Commercial:	Not reported
Site Priority:	110B
Whether Tank is Regulated:	Not reported
Priority Update:	12/4/1998
Notice of Regulatory Requirement:	Not reported
Wells Affected:	Not reported
Notice of Violation:	Not reported
Phase 1 or Phase 2:	Not reported
Num Affected:	0
Site Priority:	Not reported
Location:	Facility
Current Risk Condition:	Not reported
Sampled By:	Not reported
Samples Include:	Not reported
Initial reported risk of incident (never changes):	Not reported
7.5 Min Quad:	Not reported
5 Min Quad:	Not reported
Intermediate Condition Present:	Not reported
Latitude:	35.775
Longitude:	-78.635
Use of Land, Industrial:	Not reported
Corrective Action Plan Selected - up to 5:	Not reported
RBCA:	Not reported
Date Close Review Requested From RP or Owner:	Not reported
Date Case Closed:	Not reported
Extent of Contamination:	Not reported

GENERAL SERVICES ADMIN. (Continued) **S102868839**

Number of Supply Wells Located on Property:	Not reported
MTBE in Well Y/N/U Yes, No or Unknown:	Not reported
Facility Phone Number:	Not reported
MTBE in Groundwater Y/N/U Yes, No or Unknown:	Not reported
Date Land Use Restriction Filed:	Not reported
Date Cleanup Initiated:	Not reported
Record Status:	Not reported
RBCA GW Codes:	Not reported
RBCA GW:	Not reported
Pollutant Type Present:	Not reported
Reference Number for Media Disk for Archived Record:	Not reported
RP Owner?:	Not reported
RP Operator?:	Not reported
RP Landowner?:	Not reported
Comments:	Not reported
GW Contam:	No Groundwater Contamination detected
Soil Contam:	Yes
Contact Phone:	Not reported
Owner Company:	PRIVATE RES.
Operator Address:	RT. 1, BOX 177
Operator City,State,Zip:	SEABOARD, NC 27876-
Operator County:	WAKE
Material:	GASOLINE
Qty Lost 1:	Not reported
Qty Recovered 1:	Not reported
Material:	DIESEL
Qty Lost:	Not reported
Qty Recovered:	Not reported
Setting:	3
Risk Site:	H
Priority Code:	H
Dem Contact:	Not reported
Wells Contam:	Not reported
Latitude Number:	354630
Longitude Number:	783806
Latitude Decimal:	35.775
Longitude Decimal:	78.635
GPS:	7
Agency:	DWM

Status:

Facility ID:	12590
Last Modified:	1994-12-27 00:00:00
Incident Phase:	CO
NOV Issued:	Not reported
NORR Issued:	Not reported
45 Day Report:	Not reported
Public Meeting Held:	Not reported
Corrective Action Planned:	Not reported
SOC Sighned:	Not reported
Reclassification Report:	Not reported
RS Designation:	Not reported
Closure Request Date:	Not reported
Close-out Report:	1994-08-15 00:00:00

D32 **GREEN CLEANERS** **NC DRYCLEANERS** **S125086570**
SSE **415 SOUTH BLOODWORTH** **N/A**
1/8-1/4 **RALEIGH, NC**
0.153 mi.
807 ft. **Site 5 of 6 in cluster D**

Relative: DRYCLEANERS:
Lower

Name:	GREEN CLEANERS
Address:	415 SOUTH BLOODWORTH
City,State,Zip:	RALEIGH, NC
Facility ID:	Not reported
Status:	Not reported
Priority:	Not reported
Rank:	Not reported
Lat/Long:	Not reported
Shopping Center:	Not reported
Certified Date:	Not reported
Project Manager:	Not reported
Phone Number:	Not reported
X Coordinates:	-78.6332579
Y Coordinates:	35.7747521
Object ID:	Not reported
Comments:	Raleigh 1955 City Directory, Cleaners & Dyers Listing

Actual:
302 ft.

D33 **HOLDEN'S DRY CLEANERS & LAUNDRY** **NC DRYCLEANERS** **S125086428**
SSE **401 SOUTH BLOODWORTH STREET** **N/A**
1/8-1/4 **RALEIGH, NC**
0.154 mi.
813 ft. **Site 6 of 6 in cluster D**

Relative: DRYCLEANERS:
Lower

Name:	HOLDEN'S DRY CLEANERS & LAUNDRY
Address:	401 SOUTH BLOODWORTH STREET
City,State,Zip:	RALEIGH, NC
Facility ID:	Not reported
Status:	Not reported
Priority:	Not reported
Rank:	Not reported
Lat/Long:	Not reported
Shopping Center:	Not reported
Certified Date:	Not reported
Project Manager:	Not reported
Phone Number:	Not reported
X Coordinates:	-78.6332687
Y Coordinates:	35.7749065
Object ID:	Not reported
Comments:	Raleigh 1970 City Directory, Laundries Listing

Actual:
302 ft.

F34 **STONE'S WAREHOUSE** **NC BROWNFIELDS** **S118695781**
SE **500/510 E. DAVIE ST; 400 CHAVIS WAY; 419 S. EAST S** **N/A**
1/8-1/4 **RALEIGH, NC**
0.158 mi.
832 ft. **Site 1 of 7 in cluster F**

Relative: BROWNFIELDS:
Lower

Name:	STONE'S WAREHOUSE
Address:	500/510 E. DAVIE ST; 400 CHAVIS WAY; 419 S. EAST S
City,State,Zip:	RALEIGH, NC

Actual:
301 ft.

STONE'S WAREHOUSE (Continued) **S118695781**

Project Type:	Finalized
Project ID:	20044-16-092
Project ID:	20044-16-92
BF Manager:	Sharon Eckard
BF Acreage:	2.02
Status Date:	06/12/2018
X Coord:	-78.63198954
Y Coord:	35.774815248

Click here to access the North Carolina DEQ records for this facility:

F35 **RALEIGH???S 500 E. DAVIE STREET PROPERTY** **UST FINDER RELEASE** **1029095400**
SE **500 E. DAVIE STREET** **N/A**
1/8-1/4 **RALEIGH, NC 27601**
0.158 mi.
832 ft. **Site 2 of 7 in cluster F**

Relative: **Lower**
Actual: **301 ft.**

UST FINDER RELEASE:

Object ID:	285244
Facility ID:	Not reported
Lust ID:	NC19984
Name:	RALEIGH???S 500 E. DAVIE STREET PROPERTY
Address:	500 E. DAVIE STREET
City,State,Zip:	RALEIGH, NC 27601
Address Match Type:	Not reported
Reported Date:	2008/08/22 15:59:59+00
Status:	No Further Action
Substance:	Not reported
Population within 1500ft:	1830
Domestic Wells within 1500ft:	0
Land Use:	Developed, Medium Intensity
Within SPA:	No
SPA PWS Facility ID:	Not reported
SPA Water Type:	Not reported
SPA Facility Type:	Not reported
SPA HUC12:	Not reported
Within WHPA:	No
WHPA PWS Facility ID:	Not reported
WHPA Water Type:	Not reported
WHPA Facility Type:	Not reported
WHPA HUC12:	Not reported
Within 100yr Floodplain:	No
Tribe:	Not reported
EPA Region:	4
NFA Letter 1:	Not reported
NFA Letter 2:	Not reported
NFA Letter 3:	Not reported
NFA Letter 4:	Not reported
Closed With Residual Contaminate:	Not reported
Coordinate Source:	State
X Coord:	-78.63242
Y Coord:	35.7750100000001
Latitude:	35.77501
Longitude:	-78.6324199999999

F36 **RALEIGH LAUNDRY & TEAGUE DRY CLEANERS INC** **NC DRYCLEANERS** **S125086750**
SE **500 EAST DAVIE** **N/A**
1/8-1/4 **RALEIGH, NC**
0.158 mi.
832 ft. **Site 3 of 7 in cluster F**

Relative: DRYCLEANERS:
Lower

Name:	RALEIGH LAUNDRY & TEAGUE DRY CLEANERS INC
Address:	500 EAST DAVIE
City,State,Zip:	RALEIGH, NC
Facility ID:	Not reported
Status:	Not reported
Priority:	Not reported
Rank:	Not reported
Lat/Long:	Not reported
Shopping Center:	Not reported
Certified Date:	Not reported
Project Manager:	Not reported
Phone Number:	Not reported
X Coordinates:	-78.6321862
Y Coordinates:	35.7750934
Object ID:	Not reported
Comments:	Raleigh 1955 City Directory, Laundries Listing

Actual:
301 ft.

F37 **500 E. DAVIE STREET** **US BROWNFIELDS** **1016654039**
SE **500 E. DAVIE STREET** **FINDS** **N/A**
1/8-1/4 **RALEIGH, NC 27601**
0.158 mi.
832 ft. **Site 4 of 7 in cluster F**

Relative: US BROWNFIELDS:
Lower

Name:	500 E. DAVIE STREET
Address:	500 E. DAVIE STREET
City,State,Zip:	RALEIGH, NC 27601
Property ID:	21861
Property Alias:	Not reported
Recipient Name:	Raleigh, City of
Grant Type:	Hazardous & Petroleum
Property Number:	1703-97-1116
Parcel Size:	0.83
Latitude:	35.775262
Longitude:	-78.632371
Census Tract:	37183050700
State or Tribal Voluntary Response Program:	Y
Program Name:	BF
AA Activity Funded:	Not reported
Start Date:	Not reported
Redev Completition Date:	Not reported
Completed Date:	Not reported
Cleanup Funding:	Not reported
Cleanup Funding Source:	Not reported
Activity Funded:	Not reported
Assessment Funding:	Not reported
Assessment Funding Source:	Not reported
Redevelopment Funding:	Not reported
Contaminants REC:	Not reported
Contaminants Found at Actionable Level:	Other Metals PAHs Petroleum Products VOCs
Redev. Funding Source:	Not reported
Redev. Funding Entity Name:	Not reported
Contaminants Found Below Actionable Level:	Not reported

Actual:
301 ft.

500 E. DAVIE STREET (Continued) **1016654039**

Redevelopment Start Date:	Not reported
Assessment Funding Entity:	Not reported
Cleanup Funding Entity:	Not reported
Climate Adapt Mitig - Planning or Assessment:	Not reported
Cooperative Agreement Number:	96416704
Start Date:	3/30/2007
Ownership Entity:	Government
Additional Institutional Controls Information:	Not reported
Completion Date:	9/20/2007
Address of Data Sources (URL if available) 1:	Not reported
Cleanup Required:	Y
Indicates Cleanup/Treatment Tech Implemented:	Not reported
Institutional Controls Required:	Y
IC Category Proprietary Controls:	Not reported
Excavation and Disposal of Soils:	Not reported
Extraction of contaminants:	Not reported
IC Cat. Info. Devices:	Y
Removal of materials (tanks and piping, etc.):	Not reported
IC Cat. Gov. Controls:	Not reported
Reduction of Contam Bioremediation/Phytoremediation:	Not reported
IC Cat. Enforcement Permit Tools:	Not reported
Cleanup of structures:	Not reported
IC in place date:	Not reported
Additional Cleanup/Treatment Tech Info:	Not reported
IC in place:	Y
Address of Data Source (URL if available) 2:	Not reported
Indicate whether Engineering Controls are required:	N
State/tribal program ID:	Not reported
Cover Technologies (e.g., Capping):	Not reported
Security (e.g., Guard, Fence):	Not reported
Immobilization Process:	Not reported
Engineering Barriers (e.g., Slurry Walls, Sheet):	Not reported
Other:	Not reported
Additional Engineering Controls Information:	Not reported
Address of Data Source (URL if available) 3:	Not reported
Indicate whether Engineering Controls are in place:	Not reported
Date Engineering Controls put into place:	Not reported
ACRES Cleaned Up:	Not reported
Section 128(a) State/Tribal:	Not reported
Multipurpose - Cost Share Amount:	Not reported
Cleanup - Cost Share Amount:	Not reported
RLF Loan - Total Loan Amount:	Not reported
RLF - Loan Signed Date:	Not reported
RLF Loan - Anticipated Repayment Start Date:	Not reported
RLF Loan - Anticipated Repayment End Date:	Not reported
RLF Loan - Interest Rate:	Not reported
RLF Loan - EPA Funds Used:	Not reported
Contaminant Cleanup:	Other Metals PAHs Petroleum Products VOCs
RLF Loan - Cost Share Used:	Not reported
Media Affected:	Soil
RLF Loan - Program Income Used:	Not reported
Media Cleanup:	Soil
RLF Loan - Discounted:	Not reported
RLF Loan - Discount Percentage:	Not reported
RLF Subgrant - Total Subgrant Amount:	Not reported
RLF Subgrant - Signed Date:	Not reported
RLF Subgrant - EPA Funds Used:	Not reported

500 E. DAVIE STREET (Continued) **1016654039**

RLF Subgrant - Cost Share Used:	Not reported
RLF Subgrant - Program Income Used:	Not reported
RLF Direct Cleanup - Total Funding Amt:	Not reported
Num. of cleanup and re-dev. jobs:	Not reported
RLF Direct Cleanup - Source of Funding:	Not reported
RLF Leveraged - Funding Source Type:	RLF Leveraged
Past use greenspace acreage:	Not reported
Past use residential acreage:	Not reported
RLF Leveraged - Entity Providing Funding:	RLF Grant
RLF Leveraged - Funding Amount:	137000
Cleanup Completion Doc - NFA Letter Received:	N
Past use commercial acreage:	0.83
NFA Letter Date Received:	2009-08-06 00:00:00
Past use industrial acreage:	Not reported
Cleanup Comp Doc - Letter/Signed Rep Qualified Pro:	N
Future use greenspace acreage:	Not reported
Letter/Signed Report Date Received:	Not reported
Future use residential acreage:	Not reported
Future use commercial acreage:	Not reported
Cleanup Completion Doc- Other forms of Doc:	Not reported
Future use industrial acreage:	Not reported
Climate Adapt and Mitiga - Demo or Cleanup:	Not reported
ReDev Activity Funded:	Not reported
Amount of Funding Expended on this Activity 2:	Not reported
Number of Redevelopment Jobs Leveraged:	Not reported
Climate Adaptation and Mitigation Redevelopment:	Not reported
Radius:	0.5
Below Poverty Number:	1456
Below Poverty Percent:	29.97
Meidan Income:	3532
Meidan Income Number:	2370
Meidan Income Percent:	48.78
Vacant Housing Number:	293
Vacant Housing Percent:	15.41
Unemployed Number:	349
Unemployed Percent:	7.18

Name:	500 E. DAVIE STREET
Address:	500 E. DAVIE STREET
City,State,Zip:	RALEIGH, NC 27601
Property ID:	21861
Property Alias:	Not reported
Recipient Name:	Raleigh, City of
Grant Type:	Hazardous & Petroleum
Property Number:	1703-97-1116
Parcel Size:	0.83
Latitude:	35.775262
Longitude:	-78.632371
Census Tract:	37183050700
State or Tribal Voluntary Response Program:	Y
Program Name:	BF
AA Activity Funded:	Not reported
Start Date:	Not reported
Redev Completition Date:	Not reported
Completed Date:	Not reported
Cleanup Funding:	Not reported
Cleanup Funding Source:	Not reported

500 E. DAVIE STREET (Continued) **1016654039**

Activity Funded:	Not reported
Assessment Funding:	Not reported
Assessment Funding Source:	Not reported
Redevelopment Funding:	Not reported
Contaminants REC:	Not reported
Contaminants Found at Actionable Level:	Other Metals PAHs Petroleum Products VOCs
Redev. Funding Source:	Not reported
Redev. Funding Entity Name:	Not reported
Contaminants Found Below Actionable Level:	Not reported
Redevelopment Start Date:	Not reported
Assessment Funding Entity:	Not reported
Cleanup Funding Entity:	Not reported
Climate Adapt Mitig - Planning or Assessment:	Not reported
Cooperative Agreement Number:	96416704
Start Date:	9/1/2006
Ownership Entity:	Government
Additional Institutional Controls Information:	Not reported
Completion Date:	3/2/2007
Address of Data Sources (URL if available) 1:	Not reported
Cleanup Required:	Y
Indicates Cleanup/Treatment Tech Implemented:	Not reported
Institutional Controls Required:	Y
IC Category Proprietary Controls:	Not reported
Excavation and Disposal of Soils:	Not reported
Extraction of contaminants:	Not reported
IC Cat. Info. Devices:	Y
Removal of materials (tanks and piping, etc.):	Not reported
IC Cat. Gov. Controls:	Not reported
Reduction of Contam Bioremediation/Phytoremediation:	Not reported
IC Cat. Enforcement Permit Tools:	Not reported
Cleanup of structures:	Not reported
IC in place date:	Not reported
Additional Cleanup/Treatment Tech Info:	Not reported
IC in place:	Y
Address of Data Source (URL if available) 2:	Not reported
Indicate whether Engineering Controls are required:	N
State/tribal program ID:	Not reported
Cover Technologies (e.g., Capping):	Not reported
Security (e.g., Guard, Fence):	Not reported
Immobilization Process:	Not reported
Engineering Barriers (e.g., Slurry Walls, Sheet):	Not reported
Other:	Not reported
Additional Engineering Controls Information:	Not reported
Address of Data Source (URL if available) 3:	Not reported
Indicate whether Engineering Controls are in place:	Not reported
Date Engineering Controls put into place:	Not reported
ACRES Cleaned Up:	Not reported
Section 128(a) State/Tribal:	Not reported
Multipurpose - Cost Share Amount:	Not reported
Cleanup - Cost Share Amount:	Not reported
RLF Loan - Total Loan Amount:	Not reported
RLF - Loan Signed Date:	Not reported
RLF Loan - Anticipated Repayment Start Date:	Not reported
RLF Loan - Anticipated Repayment End Date:	Not reported
RLF Loan - Interest Rate:	Not reported
RLF Loan - EPA Funds Used:	Not reported
Contaminant Cleanup:	Other Metals PAHs Petroleum Products VOCs

500 E. DAVIE STREET (Continued) **1016654039**

RLF Loan - Cost Share Used:	Not reported
Media Affected:	Soil
RLF Loan - Program Income Used:	Not reported
Media Cleanup:	Soil
RLF Loan - Discounted:	Not reported
RLF Loan - Discount Percentage:	Not reported
RLF Subgrant - Total Subgrant Amount:	Not reported
RLF Subgrant - Signed Date:	Not reported
RLF Subgrant - EPA Funds Used:	Not reported
RLF Subgrant - Cost Share Used:	Not reported
RLF Subgrant - Program Income Used:	Not reported
RLF Direct Cleanup - Total Funding Amt:	Not reported
Num. of cleanup and re-dev. jobs:	Not reported
RLF Direct Cleanup - Source of Funding:	Not reported
RLF Leveraged - Funding Source Type:	RLF Leveraged
Past use greenspace acreage:	Not reported
Past use residential acreage:	Not reported
RLF Leveraged - Entity Providing Funding:	RLF Grant
RLF Leveraged - Funding Amount:	137000
Cleanup Completion Doc - NFA Letter Received:	N
Past use commercial acreage:	0.83
NFA Letter Date Received:	2009-08-06 00:00:00
Past use industrial acreage:	Not reported
Cleanup Comp Doc - Letter/Signed Rep Qualified Pro:	N
Future use greenspace acreage:	Not reported
Letter/Signed Report Date Received:	Not reported
Future use residential acreage:	Not reported
Future use commercial acreage:	Not reported
Cleanup Completion Doc- Other forms of Doc:	Not reported
Future use industrial acreage:	Not reported
Climate Adapt and Mitiga - Demo or Cleanup:	Not reported
ReDev Activity Funded:	Not reported
Amount of Funding Expended on this Activity 2:	Not reported
Number of Redevelopment Jobs Leveraged:	Not reported
Climate Adaptation and Mitigation Redevelopment:	Not reported
Radius:	0.5
Below Poverty Number:	1456
Below Poverty Percent:	29.97
Meidan Income:	3532
Meidan Income Number:	2370
Meidan Income Percent:	48.78
Vacant Housing Number:	293
Vacant Housing Percent:	15.41
Unemployed Number:	349
Unemployed Percent:	7.18

Name:	500 E. DAVIE STREET
Address:	500 E. DAVIE STREET
City,State,Zip:	RALEIGH, NC 27601
Property ID:	21861
Property Alias:	Not reported
Recipient Name:	Raleigh, City of
Grant Type:	Hazardous & Petroleum
Property Number:	1703-97-1116
Parcel Size:	0.83
Latitude:	35.775262
Longitude:	-78.632371

500 E. DAVIE STREET (Continued) **1016654039**

Census Tract:	37183050700
State or Tribal Voluntary Response Program:	Y
Program Name:	BF
AA Activity Funded:	Not reported
Start Date:	Not reported
Redev Completition Date:	Not reported
Completed Date:	Not reported
Cleanup Funding:	Not reported
Cleanup Funding Source:	Not reported
Activity Funded:	Not reported
Assessment Funding:	Not reported
Assessment Funding Source:	Not reported
Redevelopment Funding:	Not reported
Contaminants REC:	Not reported
Contaminants Found at Actionable Level:	Other Metals PAHs Petroleum Products VOCs
Redev. Funding Source:	Not reported
Redev. Funding Entity Name:	Not reported
Contaminants Found Below Actionable Level:	Not reported
Redevelopment Start Date:	Not reported
Assessment Funding Entity:	Not reported
Cleanup Funding Entity:	Not reported
Climate Adapt Mitig - Planning or Assessment:	Not reported
Cooperative Agreement Number:	96416704
Start Date:	2/24/2006
Ownership Entity:	Government
Additional Institutional Controls Information:	Not reported
Completion Date:	5/22/2006
Address of Data Sources (URL if available) 1:	Not reported
Cleanup Required:	Y
Indicates Cleanup/Treatment Tech Implemented:	Not reported
Institutional Controls Required:	Y
IC Category Proprietary Controls:	Not reported
Excavation and Disposal of Soils:	Not reported
Extraction of contaminants:	Not reported
IC Cat. Info. Devices:	Y
Removal of materials (tanks and piping, etc.):	Not reported
IC Cat. Gov. Controls:	Not reported
Reduction of Contam Bioremediation/Phytoremediation:	Not reported
IC Cat. Enforcement Permit Tools:	Not reported
Cleanup of structures:	Not reported
IC in place date:	Not reported
Additional Cleanup/Treatment Tech Info:	Not reported
IC in place:	Y
Address of Data Source (URL if available) 2:	Not reported
Indicate whether Engineering Controls are required:	N
State/tribal program ID:	Not reported
Cover Technologies (e.g., Capping):	Not reported
Security (e.g., Guard, Fence):	Not reported
Immobilization Process:	Not reported
Engineering Barriers (e.g., Slurry Walls, Sheet):	Not reported
Other:	Not reported
Additional Engineering Controls Information:	Not reported
Address of Data Source (URL if available) 3:	Not reported
Indicate whether Engineering Controls are in place:	Not reported
Date Engineering Controls put into place:	Not reported
ACRES Cleaned Up:	Not reported
Section 128(a) State/Tribal:	Not reported

500 E. DAVIE STREET (Continued) **1016654039**

Multipurpose - Cost Share Amount:	Not reported
Cleanup - Cost Share Amount:	Not reported
RLF Loan - Total Loan Amount:	Not reported
RLF - Loan Signed Date:	Not reported
RLF Loan - Anticipated Repayment Start Date:	Not reported
RLF Loan - Anticipated Repayment End Date:	Not reported
RLF Loan - Interest Rate:	Not reported
RLF Loan - EPA Funds Used:	Not reported
Contaminant Cleanup:	Other Metals PAHs Petroleum Products VOCs
RLF Loan - Cost Share Used:	Not reported
Media Affected:	Soil
RLF Loan - Program Income Used:	Not reported
Media Cleanup:	Soil
RLF Loan - Discounted:	Not reported
RLF Loan - Discount Percentage:	Not reported
RLF Subgrant - Total Subgrant Amount:	Not reported
RLF Subgrant - Signed Date:	Not reported
RLF Subgrant - EPA Funds Used:	Not reported
RLF Subgrant - Cost Share Used:	Not reported
RLF Subgrant - Program Income Used:	Not reported
RLF Direct Cleanup - Total Funding Amt:	Not reported
Num. of cleanup and re-dev. jobs:	Not reported
RLF Direct Cleanup - Source of Funding:	Not reported
RLF Leveraged - Funding Source Type:	RLF Leveraged
Past use greenspace acreage:	Not reported
Past use residential acreage:	Not reported
RLF Leveraged - Entity Providing Funding:	RLF Grant
RLF Leveraged - Funding Amount:	137000
Cleanup Completion Doc - NFA Letter Received:	N
Past use commercial acreage:	0.83
NFA Letter Date Received:	2009-08-06 00:00:00
Past use industrial acreage:	Not reported
Cleanup Comp Doc - Letter/Signed Rep Qualified Pro:	N
Future use greenspace acreage:	Not reported
Letter/Signed Report Date Received:	Not reported
Future use residential acreage:	Not reported
Future use commercial acreage:	Not reported
Cleanup Completion Doc- Other forms of Doc:	Not reported
Future use industrial acreage:	Not reported
Climate Adapt and Mitiga - Demo or Cleanup:	Not reported
ReDev Activity Funded:	Not reported
Amount of Funding Expended on this Activity 2:	Not reported
Number of Redevelopment Jobs Leveraged:	Not reported
Climate Adaptation and Mitigation Redevelopment:	Not reported
Radius:	0.5
Below Poverty Number:	1456
Below Poverty Percent:	29.97
Meidan Income:	3532
Meidan Income Number:	2370
Meidan Income Percent:	48.78
Vacant Housing Number:	293
Vacant Housing Percent:	15.41
Unemployed Number:	349
Unemployed Percent:	7.18
Name:	500 E. DAVIE STREET
Address:	500 E. DAVIE STREET

500 E. DAVIE STREET (Continued) **1016654039**

City,State,Zip:	RALEIGH, NC 27601
Property ID:	21861
Property Alias:	Not reported
Recipient Name:	Raleigh, City of
Grant Type:	Hazardous & Petroleum
Property Number:	1703-97-1116
Parcel Size:	0.83
Latitude:	35.775262
Longitude:	-78.632371
Census Tract:	37183050700
State or Tribal Voluntary Response Program:	Y
Program Name:	BL
AA Activity Funded:	Not reported
Start Date:	6/1/2008
Redev Completition Date:	Not reported
Completed Date:	7/1/2009
Cleanup Funding:	Not reported
Cleanup Funding Source:	EPA
Activity Funded:	Not reported
Assessment Funding:	Not reported
Assessment Funding Source:	Not reported
Redevelopment Funding:	Not reported
Contaminants REC:	Not reported
Contaminants Found at Actionable Level:	Other Metals PAHs Petroleum Products VOCs
Redev. Funding Source:	Not reported
Redev. Funding Entity Name:	Not reported
Contaminants Found Below Actionable Level:	Not reported
Redevelopment Start Date:	Not reported
Assessment Funding Entity:	Not reported
Cleanup Funding Entity:	Brownfields RLF Grant Funds Loaned
Climate Adapt Mitig - Planning or Assessment:	Not reported
Cooperative Agreement Number:	97432901
Start Date:	Not reported
Ownership Entity:	Government
Additional Institutional Controls Information:	Not reported
Completion Date:	Not reported
Address of Data Sources (URL if available) 1:	Not reported
Cleanup Required:	Y
Indicates Cleanup/Treatment Tech Implemented:	Not reported
Institutional Controls Required:	Y
IC Category Proprietary Controls:	Not reported
Excavation and Disposal of Soils:	Not reported
Extraction of contaminants:	Not reported
IC Cat. Info. Devices:	Y
Removal of materials (tanks and piping, etc.):	Not reported
IC Cat. Gov. Controls:	Not reported
Reduction of Contam Bioremediation/Phytoremediation:	Not reported
IC Cat. Enforcement Permit Tools:	Not reported
Cleanup of structures:	Not reported
IC in place date:	Not reported
Additional Cleanup/Treatment Tech Info:	Not reported
IC in place:	Y
Address of Data Source (URL if available) 2:	Not reported
Indicate whether Engineering Controls are required:	N
State/tribal program ID:	Not reported
Cover Technologies (e.g., Capping):	Not reported
Security (e.g., Guard, Fence):	Not reported

500 E. DAVIE STREET (Continued) **1016654039**

Immobilization Process:	Not reported
Engineering Barriers (e.g., Slurry Walls, Sheet):	Not reported
Other:	Not reported
Additional Engineering Controls Information:	Not reported
Address of Data Source (URL if available) 3:	Not reported
Indicate whether Engineering Controls are in place:	Not reported
Date Engineering Controls put into place:	Not reported
ACRES Cleaned Up:	Not reported
Section 128(a) State/Tribal:	Not reported
Multipurpose - Cost Share Amount:	Not reported
Cleanup - Cost Share Amount:	Not reported
RLF Loan - Total Loan Amount:	Not reported
RLF - Loan Signed Date:	7/12/2007
RLF Loan - Anticipated Repayment Start Date:	Not reported
RLF Loan - Anticipated Repayment End Date:	Not reported
RLF Loan - Interest Rate:	Not reported
RLF Loan - EPA Funds Used:	45207
Contaminant Cleanup:	Other Metals PAHs Petroleum Products VOCs
RLF Loan - Cost Share Used:	Not reported
Media Affected:	Soil
RLF Loan - Program Income Used:	Not reported
Media Cleanup:	Soil
RLF Loan - Discounted:	Not reported
RLF Loan - Discount Percentage:	Not reported
RLF Subgrant - Total Subgrant Amount:	Not reported
RLF Subgrant - Signed Date:	Not reported
RLF Subgrant - EPA Funds Used:	Not reported
RLF Subgrant - Cost Share Used:	Not reported
RLF Subgrant - Program Income Used:	Not reported
RLF Direct Cleanup - Total Funding Amt:	Not reported
Num. of cleanup and re-dev. jobs:	Not reported
RLF Direct Cleanup - Source of Funding:	Not reported
RLF Leveraged - Funding Source Type:	Not reported
Past use greenspace acreage:	Not reported
Past use residential acreage:	Not reported
RLF Leveraged - Entity Providing Funding:	Not reported
RLF Leveraged - Funding Amount:	Not reported
Cleanup Completion Doc - NFA Letter Received:	N
Past use commercial acreage:	0.83
NFA Letter Date Received:	2009-08-06 00:00:00
Past use industrial acreage:	Not reported
Cleanup Comp Doc - Letter/Signed Rep Qualified Pro:	N
Future use greenspace acreage:	Not reported
Letter/Signed Report Date Received:	Not reported
Future use residential acreage:	Not reported
Future use commercial acreage:	Not reported
Cleanup Completion Doc- Other forms of Doc:	Not reported
Future use industrial acreage:	Not reported
Climate Adapt and Mitiga - Demo or Cleanup:	Not reported
ReDev Activity Funded:	Not reported
Amount of Funding Expended on this Activity 2:	Not reported
Number of Redevelopment Jobs Leveraged:	Not reported
Climate Adaptation and Mitigation Redevelopment:	Not reported
Radius:	0.5
Below Poverty Number:	1456
Below Poverty Percent:	29.97
Meidan Income:	3532

500 E. DAVIE STREET (Continued) **1016654039**

Meidan Income Number:	2370
Meidan Income Percent:	48.78
Vacant Housing Number:	293
Vacant Housing Percent:	15.41
Unemployed Number:	349
Unemployed Percent:	7.18
Name:	500 E. DAVIE STREET
Address:	500 E. DAVIE STREET
City,State,Zip:	RALEIGH, NC 27601
Property ID:	21861
Property Alias:	Not reported
Recipient Name:	Raleigh, City of
Grant Type:	Hazardous & Petroleum
Property Number:	1703-97-1116
Parcel Size:	0.83
Latitude:	35.775262
Longitude:	-78.632371
Census Tract:	37183050700
State or Tribal Voluntary Response Program:	Y
Program Name:	BF
AA Activity Funded:	Not reported
Start Date:	5/30/2008
Redev Completition Date:	Not reported
Completed Date:	Not reported
Cleanup Funding:	Not reported
Cleanup Funding Source:	RLF Grant
Activity Funded:	Not reported
Assessment Funding:	Not reported
Assessment Funding Source:	Not reported
Redevelopment Funding:	Not reported
Contaminants REC:	Not reported
Contaminants Found at Actionable Level:	Other Metals PAHs Petroleum Products VOCs
Redev. Funding Source:	Not reported
Redev. Funding Entity Name:	Not reported
Contaminants Found Below Actionable Level:	Not reported
Redevelopment Start Date:	Not reported
Assessment Funding Entity:	Not reported
Cleanup Funding Entity:	Other Federal Funding
Climate Adapt Mitig - Planning or Assessment:	Not reported
Cooperative Agreement Number:	96416704
Start Date:	Not reported
Ownership Entity:	Government
Additional Institutional Controls Information:	Not reported
Completion Date:	Not reported
Address of Data Sources (URL if available) 1:	Not reported
Cleanup Required:	Y
Indicates Cleanup/Treatment Tech Implemented:	Not reported
Institutional Controls Required:	Y
IC Category Proprietary Controls:	Not reported
Excavation and Disposal of Soils:	Not reported
Extraction of contaminants:	Not reported
IC Cat. Info. Devices:	Y
Removal of materials (tanks and piping, etc.):	Not reported
IC Cat. Gov. Controls:	Not reported
Reduction of Contam Bioremediation/Phytoremediation:	Not reported
IC Cat. Enforcement Permit Tools:	Not reported

500 E. DAVIE STREET (Continued) **1016654039**

Cleanup of structures:	Not reported
IC in place date:	Not reported
Additional Cleanup/Treatment Tech Info:	Not reported
IC in place:	Y
Address of Data Source (URL if available) 2:	Not reported
Indicate whether Engineering Controls are required:	N
State/tribal program ID:	Not reported
Cover Technologies (e.g., Capping):	Not reported
Security (e.g., Guard, Fence):	Not reported
Immobilization Process:	Not reported
Engineering Barriers (e.g., Slurry Walls, Sheet):	Not reported
Other:	Not reported
Additional Engineering Controls Information:	Not reported
Address of Data Source (URL if available) 3:	Not reported
Indicate whether Engineering Controls are in place:	Not reported
Date Engineering Controls put into place:	Not reported
ACRES Cleaned Up:	Not reported
Section 128(a) State/Tribal:	Not reported
Multipurpose - Cost Share Amount:	Not reported
Cleanup - Cost Share Amount:	Not reported
RLF Loan - Total Loan Amount:	Not reported
RLF - Loan Signed Date:	Not reported
RLF Loan - Anticipated Repayment Start Date:	Not reported
RLF Loan - Anticipated Repayment End Date:	Not reported
RLF Loan - Interest Rate:	Not reported
RLF Loan - EPA Funds Used:	Not reported
Contaminant Cleanup:	Other Metals PAHs Petroleum Products VOCs
RLF Loan - Cost Share Used:	Not reported
Media Affected:	Soil
RLF Loan - Program Income Used:	Not reported
Media Cleanup:	Soil
RLF Loan - Discounted:	Not reported
RLF Loan - Discount Percentage:	Not reported
RLF Subgrant - Total Subgrant Amount:	Not reported
RLF Subgrant - Signed Date:	Not reported
RLF Subgrant - EPA Funds Used:	Not reported
RLF Subgrant - Cost Share Used:	Not reported
RLF Subgrant - Program Income Used:	Not reported
RLF Direct Cleanup - Total Funding Amt:	Not reported
Num. of cleanup and re-dev. jobs:	Not reported
RLF Direct Cleanup - Source of Funding:	Not reported
RLF Leveraged - Funding Source Type:	RLF Leveraged
Past use greenspace acreage:	Not reported
Past use residential acreage:	Not reported
RLF Leveraged - Entity Providing Funding:	RLF Grant
RLF Leveraged - Funding Amount:	137000
Cleanup Completion Doc - NFA Letter Received:	N
Past use commercial acreage:	0.83
NFA Letter Date Received:	2009-08-06 00:00:00
Past use industrial acreage:	Not reported
Cleanup Comp Doc - Letter/Signed Rep Qualified Pro:	N
Future use greenspace acreage:	Not reported
Letter/Signed Report Date Received:	Not reported
Future use residential acreage:	Not reported
Future use commercial acreage:	Not reported
Cleanup Completion Doc- Other forms of Doc:	Not reported
Future use industrial acreage:	Not reported

500 E. DAVIE STREET (Continued) **1016654039**

Climate Adapt and Mitiga - Demo or Cleanup:	Not reported
ReDev Activity Funded:	Not reported
Amount of Funding Expended on this Activity 2:	Not reported
Number of Redevelopment Jobs Leveraged:	Not reported
Climate Adaptation and Mitigation Redevelopment:	Not reported
Radius:	0.5
Below Poverty Number:	1456
Below Poverty Percent:	29.97
Meidan Income:	3532
Meidan Income Number:	2370
Meidan Income Percent:	48.78
Vacant Housing Number:	293
Vacant Housing Percent:	15.41
Unemployed Number:	349
Unemployed Percent:	7.18

FINDS:
Registry ID: 110038697407

Click Here for FRS Facility Detail Report:

Environmental Interest/Information System:
The Assessment, Cleanup and Redevelopment Exchange System (ACRES) stores information reported by EPA Brownfields grant recipients on Brownfields properties assessed or cleaned up with grant funding, as well as information on Targeted Brownfields Assessments (TBA) performed by EPA Regions.

Click this hyperlink while viewing on your computer to access additional FINDS: detail in the EDR Site Report.

F38 **STONE'S WAREHOUSE** **NC INST CONTROL** **S123300833**
SE **500/510 E. DAVIE ST; 400 CHAVIS WAY; 419 S. EAST S** **N/A**
1/8-1/4 **RALEIGH, NC**
0.158 mi.
832 ft. **Site 5 of 7 in cluster F**

Relative: **Lower**
Actual: **301 ft.**

INST CONTROL:

Name:	STONE'S WAREHOUSE
Address:	500/510 E. DAVIE ST; 400 CHAVIS WAY; 419 S. EAST S
City,State,Zip:	RALEIGH, NC
Project Number:	20044-16-092
Object ID:	Not reported
DWM Contact:	Sharon Eckard
DWM Program:	Brownfields Program
Project Status:	Recorded Argreement
COC:	Metals
Contamination Source:	UST
Received Date:	2018-06-13 00:00:00
Restricted Media:	Multi-Media
Allowed Use:	Mixed RES and COM
Certification:	Annual
Plant Reception Date:	6/13/2018
Instrument Status:	Effective
Deed BK:	17153
Deed PG:	1900
Plat BK:	BM2018
Plat PG:	1162
Instrument:	Notice and Restriction

STONE'S WAREHOUSE (Continued) **S123300833**

Deed:	Deed Bk/Pg: 17153 / 1900
Deed Date:	Recorded 6-13-2018
Plat:	Plat Bk/Pg : BM2018 / 1162
Plat Date:	Recorded on 6-13-2018
X Coord:	2109161.7296
Y Coord:	737129.19916

E39 **SOUTH BLOUNT STREET SOLVENTS** **NC SHWS** **S121513926**
SSW **S BLOUNT & S PERSON STS** **N/A**
1/8-1/4 **RALEIGH, NC**
0.160 mi.
844 ft. **Site 2 of 4 in cluster E**

Relative: **Higher**
Actual: **313 ft.**

SHWS:

Name:	SOUTH BLOUNT STREET SOLVENTS
Address:	S BLOUNT & S PERSON STS
City,State,Zip:	RALEIGH, NC
EPAID:	NONCD0003018
Lat/Longitude:	Not reported
Geolocation Method:	Not reported

Click here to access the North Carolina DEQ records for this facility:

Name:	SOUTH BLOUNT STREET SOLVENTS
Address:	S BLOUNT & S PERSON STS
City,State,Zip:	RALEIGH, NC
EPAID:	NONCD0003018
Lat/Longitude:	35.77476 / -78.6356
Geolocation Method:	ON SCREEN PLACEMENT ON GEOREFERENCED MAP

Click here to access the North Carolina DEQ records for this facility:

F40 **RALEIGH S 500 E. DAVIE STREET PROPERTY** **NC LUST** **S109164506**
SE **500 E. DAVIE STREET** **N/A**
1/8-1/4 **RALEIGH, NC 27601**
0.160 mi.
847 ft. **Site 6 of 7 in cluster F**

Relative: **Lower**
Actual: **302 ft.**

Client Plot

LUST:

Name:	RALEIGH S 500 E. DAVIE STREET PROPERTY
Address:	500 E. DAVIE STREET
City,State,Zip:	RALEIGH, NC 27601
Facility ID:	Not reported
UST Number:	RA-6020
Incident Number:	33560
Source Type:	3
Date Reported:	08/22/2008
Closure Request:	Not reported
Close Out:	08/06/2009
Level Of Soil Cleanup Achieved:	S3
# Of Supply Wells:	0
Commercial/NonCommercial UST Site:	C
Risk Classification:	L
Risk Class Based On Review:	L
Corrective Action Plan Type:	Not reported
NOV Issue Date:	Not reported

RALEIGH S 500 E. DAVIE STREET PROPERTY (Continued) **S109164506**

Site Priority:	Not reported
Phase Of LSA Req:	Not reported
Site Risk Reason:	Not reported
Land Use:	Not reported
MTBE:	0
MTBE1:	U
Flag:	0
Flag1:	0
LUR Filed:	Not reported
GPS Confirmed:	90
Current Status:	A
RBCA GW:	Not reported
PETOPT:	3
RPL:	False
CD Num:	479
Reel Num:	0
RPOW:	False
RPOP:	False
Error Flag:	0
Error Code:	N
Valid:	False
Testlat:	Not reported
Regional Officer Project Mgr:	JFM
Company:	City of Raleigh
Telephone:	9195162682
5 Min Quad:	Not reported

LUST:

ERR Type:	Not reported
UST Number:	RA-6020
Facility Id:	33560
Date Occurred:	2008-06-24 00:00:00
Date Reported:	2008-08-25 00:00:00
Owner/Operator:	Not reported
Ownership:	1
Operation Type:	1
Type:	3
Location:	1
Priority Update:	Not reported
Wells Affected Y/N:	N
Samples Include:	Not reported
7#5 Minute Quad:	Y
5 Minute Quad:	Not reported
Pirf/Min Soil:	Not reported
Release Code:	Not reported
Source Code:	Not reported
Err Type:	2
Cause:	3
Source:	B
UST Number:	P

E41
SSW
1/8-1/4
0.166 mi.
877 ft.

GENERAL SERVICES ADMINISTRATION
420 S PERSON STREEET
RALEIGH, NC 27601

Site 3 of 4 in cluster E

UST FINDER **1028518688**
UST FINDER RELEASE **N/A**

Relative:
Lower

Actual:
307 ft.

UST FINDER:

Object ID:	601604
Facility ID:	NC00-0-0000031149
Name:	GENERAL SERVICES ADMINISTRATION
Address:	420 S PERSON STREEET
City,State,Zip:	RALEIGH, NC 27601
Address Match Type:	StreetAddress
Open USTs:	0
Closed USTs:	3
TOS USTs:	0
Population 1500ft:	2049
Private Wells 1500ft:	0
Within 100yr Floodplain:	No
Land Use:	Developed, Medium Intensity
Within SPA:	No
SPA PWS Facility ID:	Not reported
SPA Water Type:	Not reported
SPA Facility Type:	Not reported
SPA HUC12:	Not reported
Within WHPA:	No
WHPA PWS Facility ID:	Not reported
WHPA Water Type:	Not reported
WHPA Facility Type:	Not reported
WHPA HUC12:	Not reported
Facility Status:	Closed UST(s)
Date of Last Inspection:	Not reported
EPA Region:	4
Tribe:	Not reported
Coordinate Source:	Geocode
X Coord:	-78.635168
Y Coord:	35.7747460000001
Latitude:	35.774746
Longitude:	-78.635168

UST FINDER:

Object ID:	1343954
Facility ID:	NC00-0-0000031149
Tank ID:	NC00-0-0000031149_3
Tank Status:	Closed
Installation Date:	1977/09/24 16:00:00+00
Removal Date:	1994/03/24 15:59:59+00
Tank Capacity:	550
Substances:	Oil, New/Used/Mix
Tank Wall Type:	Single

Object ID:	1343967
Facility ID:	NC00-0-0000031149
Tank ID:	NC00-0-0000031149_1
Tank Status:	Closed
Installation Date:	1977/09/24 16:00:00+00
Removal Date:	1994/03/23 15:59:59+00
Tank Capacity:	10000
Substances:	Gasoline, Gas Mix
Tank Wall Type:	Single

GENERAL SERVICES ADMINISTRATION (Continued) **1028518688**

Object ID:	1343968
Facility ID:	NC00-0-0000031149
Tank ID:	NC00-0-0000031149_2
Tank Status:	Closed
Installation Date:	1977/09/24 16:00:00+00
Removal Date:	1994/03/23 15:59:59+00
Tank Capacity:	10000
Substances:	Gasoline, Gas Mix
Tank Wall Type:	Single

UST FINDER RELEASE:

Object ID:	285221
Facility ID:	NC00-0-0000031149
Lust ID:	NC2779
Name:	GENERAL SERVICES ADMIN.
Address:	420 S PERSON ST
City,State,Zip:	RALEIGH, NC 0
Address Match Type:	Not reported
Reported Date:	1994/05/13 15:59:59+00
Status:	No Further Action
Substance:	Not reported
Population within 1500ft:	2008
Domestic Wells within 1500ft:	0
Land Use:	Developed, Medium Intensity
Within SPA:	No
SPA PWS Facility ID:	Not reported
SPA Water Type:	Not reported
SPA Facility Type:	Not reported
SPA HUC12:	Not reported
Within WHPA:	No
WHPA PWS Facility ID:	Not reported
WHPA Water Type:	Not reported
WHPA Facility Type:	Not reported
WHPA HUC12:	Not reported
Within 100yr Floodplain:	No
Tribe:	Not reported
EPA Region:	4
NFA Letter 1:	Not reported
NFA Letter 2:	Not reported
NFA Letter 3:	Not reported
NFA Letter 4:	Not reported
Closed With Residual Contaminate:	Not reported
Coordinate Source:	State
X Coord:	-78.6354699999999
Y Coord:	35.7748
Latitude:	35.7747999999999
Longitude:	-78.6354699999999

E42
SSW
1/8-1/4
0.166 mi.
877 ft.

GENERAL SERVICES ADMINISTRATION
420 S PERSON STREEET
RALEIGH, NC 27601

Site 4 of 4 in cluster E

NC UST **U001439475**
N/A

Relative:
Lower

Actual:
307 ft.

UST:

Name:	GENERAL SERVICES ADMINISTRATION
Address:	420 S PERSON STREEET
City,State,Zip:	RALEIGH, NC 27601
Facility Id:	00-0-0000031149
Contact:	W M SANDERS HEIRS
Contact Address1:	3328 GRANVILLE DR
Contact Address2:	Not reported
Contact City/State/Zip:	RALEIGH, NC 27609
FIPS County Desc:	Wake
Latitude:	35.77468
Longitude:	-78.6351

Click here to access the North Carolina DEQ records for this facility:

Tank Id:	1
Tank Status:	Removed
Installed Date:	09/24/1977
Perm Close Date:	03/23/1994
Product Name:	Gasoline, Gas Mix
Tank Capacity:	10000
Root Tank Id:	Not reported
Main Tank:	No
Compartment Tank:	No
Manifold Tank:	Not reported
Commercial:	No
Regulated:	Yes
Other CP Tank:	Not reported
Overfill Protection Name:	Unknown
Spill Protection Name:	Unknown
Leak Detection Name:	Not reported
Decode for TCONS_KEY:	Single Wall Steel
Decode for PCONS_KEY:	Single Wall Steel
Decode for PSYS_KEY:	Unknown

Tank Id:	2
Tank Status:	Removed
Installed Date:	09/24/1977
Perm Close Date:	03/23/1994
Product Name:	Gasoline, Gas Mix
Tank Capacity:	10000
Root Tank Id:	Not reported
Main Tank:	No
Compartment Tank:	No
Manifold Tank:	Not reported
Commercial:	No
Regulated:	Yes
Other CP Tank:	Not reported
Overfill Protection Name:	Unknown
Spill Protection Name:	Unknown
Leak Detection Name:	Not reported

GENERAL SERVICES ADMINISTRATION (Continued) **U001439475**

Decode for TCONS_KEY:	Single Wall Steel
Decode for PCONS_KEY:	Single Wall Steel
Decode for PSYS_KEY:	Unknown

Tank Id:	3
Tank Status:	Removed
Installed Date:	09/24/1977
Perm Close Date:	03/23/1994
Product Name:	Oil, New/Used/Mix
Tank Capacity:	550
Root Tank Id:	Not reported
Main Tank:	No
Compartment Tank:	No
Manifold Tank:	Not reported
Commercial:	Yes
Regulated:	Yes
Other CP Tank:	Not reported
Overfill Protection Name:	Unknown
Spill Protection Name:	Unknown
Leak Detection Name:	Not reported
Decode for TCONS_KEY:	Single Wall Steel
Decode for PCONS_KEY:	Single Wall Steel
Decode for PSYS_KEY:	Unknown

G43 **BRADLEY SPEEDOMETER SHOP** **NC LUST S108231248**
NW **101 S. BLOUNT STREET** **NC INST CONTROL N/A**
1/8-1/4 **RALEIGH, NC 27606**
0.171 mi.
903 ft. **Site 1 of 4 in cluster G**

Relative: **Higher**
Actual: **336 ft.**
Client Plot

LUST:

Name:	BRADLEY SPEEDOMETER SHOP
Address:	101 S. BLOUNT STREET
City,State,Zip:	RALEIGH, NC 27606
Facility ID:	Not reported
UST Number:	RA-5601
Incident Number:	33135
Source Type:	3
Date Reported:	09/11/2006
Closure Request:	Not reported
Close Out:	10/30/2006
Level Of Soil Cleanup Achieved:	S2
# Of Supply Wells:	0
Commercial/NonCommercial UST Site:	C
Risk Classification:	L
Risk Class Based On Review:	L
Corrective Action Plan Type:	Not reported
NOV Issue Date:	Not reported
Site Priority:	Not reported
Phase Of LSA Req:	1
Site Risk Reason:	Not reported
Land Use:	RES
MTBE:	0
MTBE1:	N
Flag:	0
Flag1:	0
LUR Filed:	10/31/2006

BRADLEY SPEEDOMETER SHOP (Continued) **S108231248**

GPS Confirmed:	31
Current Status:	A
RBCA GW:	G2
PETOPT:	3
RPL:	False
CD Num:	350
Reel Num:	318
RPOW:	False
RPOP:	False
Error Flag:	0
Error Code:	N
Valid:	False
Testlat:	Not reported
Regional Officer Project Mgr:	JFM
Company:	Bradley Speedometer Shop
Telephone:	9198346526
5 Min Quad:	Not reported

LUST:

ERR Type:	Not reported
UST Number:	RA-5601
Facility Id:	33135
Date Occurred:	2006-06-16 00:00:00
Date Reported:	2006-09-14 00:00:00
Owner/Operator:	Not reported
Ownership:	4
Operation Type:	6
Type:	3
Location:	1
Priority Update:	Not reported
Wells Affected Y/N:	Y
Samples Include:	Not reported
7#5 Minute Quad:	Y
5 Minute Quad:	Not reported
Pirf/Min Soil:	Not reported
Release Code:	Not reported
Source Code:	Not reported
Err Type:	2
Cause:	Not reported
Source:	Not reported
UST Number:	P

LUST:

Incident Number:	33135
Last Modified:	10/30/2006
Incident Phase:	CO
NOV Issued:	Not reported
NORR Issued:	Not reported
45 Day Report:	Not reported
Public Meeting Held:	Not reported
SOC Signed:	Not reported
Reclassification Report:	Not reported
RS Designation:	Not reported
Closure Request Date:	Not reported
Close-out Report:	Not reported

BRADLEY SPEEDOMETER SHOP (Continued) **S108231248**

INST CONTROL:

Name:	BRADLEY SPEEDOMETER SHOP
Address:	101 S. BLOUNT STREET
City,State,Zip:	RALEIGH, NC
Project Number:	RA-5601
Object ID:	Not reported
DWM Contact:	Raleigh Regional Office (919) 791-4200
DWM Program:	Underground Storage Tank Section
Project Status:	No Further Action
COC:	Multi COC
Contamination Source:	UST System
Received Date:	2006-10-30 00:00:00
Restricted Media:	Multi-Media
Allowed Use:	Media Restrictions Only
Certification:	None
Plant Reception Date:	Not reported
Instrument Status:	Effective
Deed BK:	Not reported
Deed PG:	Not reported
Plat BK:	Not reported
Plat PG:	Not reported
Instrument:	Notice and Restriction
Deed:	Not reported
Deed Date:	Recorded 10-30-2006
Plat:	Not reported
Plat Date:	Not reported
X Coord:	2107850.8352
Y Coord:	738770.29562

G44 **CENTRAL CLEANERS** **NC DRYCLEANERS** **S125084396**
NW **120 SOUTH BLOUNT (BR)** **N/A**
1/8-1/4 **RALEIGH, NC**
0.172 mi.
907 ft. **Site 2 of 4 in cluster G**

Relative:
Higher

Actual:
331 ft.

DRYCLEANERS:

Name:	CENTRAL CLEANERS
Address:	120 SOUTH BLOUNT (BR)
City,State,Zip:	RALEIGH, NC
Facility ID:	Not reported
Status:	Not reported
Priority:	Not reported
Rank:	Not reported
Lat/Long:	Not reported
Shopping Center:	Not reported
Certified Date:	Not reported
Project Manager:	Not reported
Phone Number:	Not reported
X Coordinates:	-78.636847
Y Coordinates:	35.778779
Object ID:	Not reported
Comments:	Raleigh 1955 City Directory, Cleaners & Dyers Listing

G45 **UNITED CLEANERS INC** **NC DRYCLEANERS** **S125084397**
NW **120 SOUTH BOUNT** **N/A**
1/8-1/4 **RALEIGH, NC**
0.174 mi.
920 ft. **Site 3 of 4 in cluster G**

Relative: **Higher**
Actual: **332 ft.**

DRYCLEANERS:

Name:	UNITED CLEANERS INC
Address:	120 SOUTH BOUNT
City,State,Zip:	RALEIGH, NC
Facility ID:	Not reported
Status:	Not reported
Priority:	Not reported
Rank:	Not reported
Lat/Long:	Not reported
Shopping Center:	Not reported
Certified Date:	Not reported
Project Manager:	Not reported
Phone Number:	Not reported
X Coordinates:	-78.636847
Y Coordinates:	35.778779
Object ID:	Not reported
Comments:	Raleigh 1960 City Directory, Clothes Pressers & Cleaners Listing

---

G46 **BRADLEY SPEEDOMETER SHOP** **UST FINDER RELEASE** **1028926900**
NW **101 S. BLOUNT STREET** **N/A**
1/8-1/4 **RALEIGH, NC 27606**
0.177 mi.
932 ft. **Site 4 of 4 in cluster G**

Relative: **Higher**
Actual: **336 ft.**

UST FINDER RELEASE:

Object ID:	285215
Facility ID:	Not reported
Lust ID:	NC19909
Name:	BRADLEY SPEEDOMETER SHOP
Address:	101 S. BLOUNT STREET
City,State,Zip:	RALEIGH, NC 27606
Address Match Type:	Not reported
Reported Date:	2006/09/11 15:59:59+00
Status:	No Further Action
Substance:	Not reported
Population within 1500ft:	824
Domestic Wells within 1500ft:	0
Land Use:	Developed, High Intensity
Within SPA:	No
SPA PWS Facility ID:	Not reported
SPA Water Type:	Not reported
SPA Facility Type:	Not reported
SPA HUC12:	Not reported
Within WHPA:	No
WHPA PWS Facility ID:	Not reported
WHPA Water Type:	Not reported
WHPA Facility Type:	Not reported
WHPA HUC12:	Not reported
Within 100yr Floodplain:	No
Tribe:	Not reported
EPA Region:	4
NFA Letter 1:	Not reported
NFA Letter 2:	Not reported
NFA Letter 3:	Not reported

BRADLEY SPEEDOMETER SHOP (Continued) **1028926900**

NFA Letter 4:	Not reported
Closed With Residual Contaminate:	Not reported
Coordinate Source:	State
X Coord:	-78.6363899999999
Y Coord:	35.7793300000001
Latitude:	35.77933
Longitude:	-78.63639

F47 **RALEIGH WELDING WORKS (FORMER)** **NC SHWS** **S105807434**
SE **414 SOUTH EAST STREET** **NC IMD** **N/A**
1/8-1/4 **RALEIGH, NC**
0.177 mi.
932 ft. **Site 7 of 7 in cluster F**

Relative:
Lower

Actual:
297 ft.

Client Plot

SHWS:

Name:	RALEIGH WELDING WORKS (FORMER)
Address:	414 SOUTH EAST STREET
City,State,Zip:	RALEIGH, NC
EPAID:	NONCD0002365
Lat/Longitude:	Not reported
Geolocation Method:	Not reported

Click here to access the North Carolina DEQ records for this facility:

Name:	RALEIGH WELDING WORKS (FORMER)
Address:	414 SOUTH EAST STREET
City,State,Zip:	RALEIGH, NC
EPAID:	NONCD0002365
Lat/Longitude:	35.7749 / -78.6326
Geolocation Method:	ON SCREEN PLACEMENT ON GEOREFERENCED MAP

Click here to access the North Carolina DEQ records for this facility:

IMD:

Facility ID:	86541
Name:	BLOCK A-21
Address:	414 SOUTH EAST STREET
City,State,Zip:	RALEIGH, NC
Date Occurred:	1/22/2003
Submit Date:	3/17/2003
Incident Desc:	CONDUCTING ADDITIONAL SAMPLING AS OF 3/17/03. ALSO A UST SITE.
Operator:	WARREN, GREGG
UST ID:	Not reported
Incident ID:	Not reported
Initials of UST Regional Contact:	Not reported
Regional Office:	Not reported
Responsible Party/Company Name:	Not reported
Ownership:	5
Responsible Party Contact Name:	Not reported
Operation:	8
Responsible Party Mailing Address:	Not reported
Responsible Party City,State,Zip:	Not reported
Ownership:	Federal
Operation Type:	Not reported
Responsible Party County:	Not reported
Source:	Spill-surface
Type:	METALS

RALEIGH WELDING WORKS (FORMER) (Continued) **S105807434**

Location:	Not reported
Petroleum Type:	Not reported
Date Incident Reported:	Not reported
Whether Tank is Commercial or Non Commercial:	Not reported
Site Priority:	30
Whether Tank is Regulated:	Not reported
Priority Update:	Not reported
Notice of Regulatory Requirement:	Not reported
Wells Affected:	No
Notice of Violation:	Not reported
Phase 1 or Phase 2:	Not reported
Num Affected:	0
Site Priority:	Not reported
Location:	Not reported
Current Risk Condition:	Not reported
Sampled By:	Not reported
Samples Include:	Not reported
Initial reported risk of incident (never changes):	Not reported
7.5 Min Quad:	Not reported
5 Min Quad:	Not reported
Intermediate Condition Present:	Not reported
Latitude:	35.774166
Longitude:	-78.633333
Use of Land, Industrial:	Not reported
Corrective Action Plan Selected - up to 5:	Not reported
RBCA:	Not reported
Date Close Review Requested From RP or Owner:	Not reported
Date Case Closed:	Not reported
Extent of Contamination:	Not reported
Number of Supply Wells Located on Property:	Not reported
MTBE in Well Y/N/U Yes, No or Unknown:	Not reported
Facility Phone Number:	Not reported
MTBE in Groundwater Y/N/U Yes, No or Unknown:	Not reported
Date Land Use Restriction Filed:	Not reported
Date Cleanup Initiated:	Not reported
Record Status:	Not reported
RBCA GW Codes:	Not reported
RBCA GW:	Not reported
Pollutant Type Present:	Not reported
Reference Number for Media Disk for Archived Record:	Not reported
RP Owner?:	Not reported
RP Operator?:	Not reported
RP Landowner?:	Not reported
Comments:	Not reported
GW Contam:	Groundwater Contamination status unknown
Soil Contam:	Not reported
Contact Phone:	919-833-0830
Owner Company:	DHIC INC.
Operator Address:	PO BOX 2185
Operator City,State,Zip:	RALEIGH 919-833-0830
Operator County:	Not reported
Material:	Not reported
Qty Lost 1:	Not reported
Qty Recovered 1:	Not reported
Setting:	Not reported
Risk Site:	Not reported
Priority Code:	E

RALEIGH WELDING WORKS (FORMER) (Continued) **S105807434**

Dem Contact:	J. ROUSH
Wells Contam:	Not reported
Latitude Number:	Not reported
Longitude Number:	Not reported
Latitude Decimal:	Not reported
Longitude Decimal:	Not reported
GPS:	GPS
Agency:	DWQ
Facility ID:	87307
Name:	RALEIGH WELDING WORKS (FORMER)
Address:	414 SOUTH EAST STREET
City,State,Zip:	RALEIGH, NC
Date Occurred:	2/18/2005
Submit Date:	4/5/2005
Incident Desc:	Not reported
Operator:	,
UST ID:	Not reported
Incident ID:	Not reported
Initials of UST Regional Contact:	Not reported
Regional Office:	Not reported
Responsible Party/Company Name:	Not reported
Ownership:	0
Responsible Party Contact Name:	Not reported
Operation:	0
Responsible Party Mailing Address:	Not reported
Responsible Party City,State,Zip:	Not reported
Ownership:	Not reported
Operation Type:	Not reported
Responsible Party County:	Not reported
Source:	Unknown
Type:	METALS
Location:	Not reported
Petroleum Type:	Not reported
Date Incident Reported:	Not reported
Whether Tank is Commercial or Non Commercial:	Not reported
Site Priority:	40
Whether Tank is Regulated:	Not reported
Priority Update:	Not reported
Notice of Regulatory Requirement:	Not reported
Wells Affected:	No
Notice of Violation:	Not reported
Phase 1 or Phase 2:	Not reported
Num Affected:	Not reported
Site Priority:	Not reported
Location:	Not reported
Current Risk Condition:	Not reported
Sampled By:	Not reported
Samples Include:	Not reported
Initial reported risk of incident (never changes):	Not reported
7.5 Min Quad:	Not reported
5 Min Quad:	Not reported
Intermediate Condition Present:	Not reported
Latitude:	35.7749
Longitude:	-78.6326
Use of Land, Industrial:	Not reported
Corrective Action Plan Selected - up to 5:	Not reported

RALEIGH WELDING WORKS (FORMER) (Continued) **S105807434**

RBCA:	Not reported
Date Close Review Requested From RP or Owner:	Not reported
Date Case Closed:	Not reported
Extent of Contamination:	Not reported
Number of Supply Wells Located on Property:	Not reported
MTBE in Well Y/N/U Yes, No or Unknown:	Not reported
Facility Phone Number:	Not reported
MTBE in Groundwater Y/N/U Yes, No or Unknown:	Not reported
Date Land Use Restriction Filed:	Not reported
Date Cleanup Initiated:	Not reported
Record Status:	Not reported
RBCA GW Codes:	Not reported
RBCA GW:	Not reported
Pollutant Type Present:	Not reported
Reference Number for Media Disk for Archived Record:	Not reported
RP Owner?:	Not reported
RP Operator?:	Not reported
RP Landowner?:	Not reported
Comments:	Not reported
GW Contam:	Groundwater Contamination status unknown
Soil Contam:	Not reported
Contact Phone:	919-876-9799
Owner Company:	Not reported
Operator Address:	Not reported
Operator City,State,Zip:	NC 919-876-9799
Operator County:	Not reported
Material:	Not reported
Qty Lost 1:	Not reported
Qty Recovered 1:	Not reported
Setting:	Not reported
Risk Site:	Not reported
Priority Code:	D
Dem Contact:	J. ROUSH
Wells Contam:	Not reported
Latitude Number:	Not reported
Longitude Number:	Not reported
Latitude Decimal:	Not reported
Longitude Decimal:	Not reported
GPS:	GPS
Agency:	DWQ

H48 **PEEBLES CLEANERS & LAUNDRY** **NC DRYCLEANERS** **S125084349**
WNW **118 EAST HARGET STREET** **N/A**
1/8-1/4 **RALEIGH, NC**
0.180 mi.
951 ft. **Site 1 of 6 in cluster H**

Relative: DRYCLEANERS:
Higher

Name:	PEEBLES CLEANERS & LAUNDRY
Address:	118 EAST HARGET STREET
City,State,Zip:	RALEIGH, NC
Facility ID:	Not reported
Status:	Not reported
Priority:	Not reported
Rank:	Not reported
Lat/Long:	Not reported
Shopping Center:	Not reported
Certified Date:	Not reported

Actual:
332 ft.

PEEBLES CLEANERS & LAUNDRY (Continued) **S125084349**

Project Manager:	Not reported
Phone Number:	Not reported
X Coordinates:	-78.63735
Y Coordinates:	35.7782045
Object ID:	Not reported
Comments:	Raleigh 1970 City Directory, Cleaners & Dyers Listing

---

I49 **U.S. GENERAL SERVICES ADMIN.** **UST FINDER** **1028499368**
North **310 NEW BERN AVENUE** **N/A**
1/8-1/4 **RALEIGH, NC 27601**
0.181 mi.
957 ft. **Site 1 of 11 in cluster I**

Relative:
Higher

Actual:
342 ft.

UST FINDER:

Object ID:	601721
Facility ID:	NC00-0-0000005419
Name:	U.S. GENERAL SERVICES ADMIN.
Address:	310 NEW BERN AVENUE
City,State,Zip:	RALEIGH, NC 27601
Address Match Type:	PointAddress
Open USTs:	0
Closed USTs:	3
TOS USTs:	0
Population 1500ft:	915
Private Wells 1500ft:	0
Within 100yr Floodplain:	No
Land Use:	Developed, Medium Intensity
Within SPA:	No
SPA PWS Facility ID:	Not reported
SPA Water Type:	Not reported
SPA Facility Type:	Not reported
SPA HUC12:	Not reported
Within WHPA:	No
WHPA PWS Facility ID:	Not reported
WHPA Water Type:	Not reported
WHPA Facility Type:	Not reported
WHPA HUC12:	Not reported
Facility Status:	Closed UST(s)
Date of Last Inspection:	Not reported
EPA Region:	4
Tribe:	Not reported
Coordinate Source:	Geocode
X Coord:	-78.6347489999999
Y Coord:	35.780175
Latitude:	35.780175
Longitude:	-78.634749

UST FINDER:

Object ID:	1339926
Facility ID:	NC00-0-0000005419
Tank ID:	NC00-0-0000005419_5
Tank Status:	Closed
Installation Date:	1969/05/09 16:00:01+00
Removal Date:	1995/01/12 15:59:59+00
Tank Capacity:	2000
Substances:	Diesel
Tank Wall Type:	Single

U.S. GENERAL SERVICES ADMIN. (Continued) **1028499368**

Object ID:	1333309
Facility ID:	NC00-0-0000005419
Tank ID:	NC00-0-0000005419_2
Tank Status:	Closed
Installation Date:	1969/05/09 16:00:01+00
Removal Date:	1998/04/15 15:59:59+00
Tank Capacity:	5000
Substances:	Gasoline, Gas Mix
Tank Wall Type:	Single

Object ID:	1333310
Facility ID:	NC00-0-0000005419
Tank ID:	NC00-0-0000005419_1
Tank Status:	Closed
Installation Date:	1969/05/09 16:00:01+00
Removal Date:	1998/04/15 15:59:59+00
Tank Capacity:	5000
Substances:	Gasoline, Gas Mix
Tank Wall Type:	Single

I50 **US FEDERAL BUILDING** **RCRA-VSQG** **1004744462**
North **310 NEW BERN AVENUE** **E MANIFEST** **NC6690308261**
1/8-1/4 **RALEIGH, NC 27601**
0.181 mi.
957 ft. **Site 2 of 11 in cluster I**

Relative: **Higher**

Actual: **342 ft.**

RCRA Listings:

Date Form Received by Agency:	20190403
Handler Name:	Federal Courthouse Bldg
Handler Address:	New Bern Ave
Handler City,State,Zip:	RALEIGH, NC 27601
EPA ID:	NC6690308261
Contact Name:	CELSO S FEBLES JR.
Contact Address:	310 NEW BERN AVE
Contact City,State,Zip:	RALEIGH, NC 27601
Contact Telephone:	919-326-6422
Contact Fax:	919-856-4073
Contact Email:	CELSO.FEBLES@GSA.GOV
Contact Title:	RALEIGH FIELD OFFICE MANAGER
EPA Region:	04
Land Type:	Private
Federal Waste Generator Description:	Conditionally Exempt Small Quantity Generator
Non-Notifier:	Not reported
Biennial Report Cycle:	Not reported
Accessibility:	Not reported
Active Site Indicator:	Handler Activities
State District Owner:	Not reported
State District:	Not reported
Mailing Address:	NEW BERN AVE
Mailing City,State,Zip:	RALEIGH, NC 27601
Owner Name:	Us Government (Gsa)
Owner Type:	Federal
Operator Name:	Us Government (Gsa)
Operator Type:	Federal
Short-Term Generator Activity:	No
Importer Activity:	No
Mixed Waste Generator:	No

US FEDERAL BUILDING (Continued) **1004744462**

Transporter Activity:	No
Transfer Facility Activity:	No
Recycler Activity with Storage:	No
Small Quantity On-Site Burner Exemption:	No
Smelting Melting and Refining Furnace Exemption:	No
Underground Injection Control:	No
Off-Site Waste Receipt:	No
Universal Waste Indicator:	No
Universal Waste Destination Facility:	No
Federal Universal Waste:	No
Active Site State-Reg Handler:	---
Federal Facility Indicator:	The site is federally-owned, The site is federally-operated
Hazardous Secondary Material Indicator:	N
Sub-Part K Indicator:	Not reported
2018 GPRA Permit Baseline:	Not on the Baseline
2018 GPRA Renewals Baseline:	Not on the Baseline
202 GPRA Corrective Action Baseline:	No
Subject to Corrective Action Universe:	No
Non-TSDFs Where RCRA CA has Been Imposed Universe:	No
Corrective Action Priority Ranking:	No NCAPS ranking
Environmental Control Indicator:	No
Institutional Control Indicator:	No
Human Exposure Controls Indicator:	N/A
Groundwater Controls Indicator:	N/A
Significant Non-Complier Universe:	No
Unaddressed Significant Non-Complier Universe:	No
Addressed Significant Non-Complier Universe:	No
Significant Non-Complier With a Compliance Schedule Universe:	No
Financial Assurance Required:	Not reported
Handler Date of Last Change:	20190404
Recognized Trader-Importer:	No
Recognized Trader-Exporter:	No
Importer of Spent Lead Acid Batteries:	No
Exporter of Spent Lead Acid Batteries:	No
Recycler Activity Without Storage:	No
Manifest Broker:	No
Sub-Part P Indicator:	No

Hazardous Waste Summary:

Waste Code:	D000
Waste Description:	Not Defined
Waste Code:	D018
Waste Description:	Benzene

Handler - Owner Operator:

Owner/Operator Indicator:	Owner
Owner/Operator Name: US GOVERNMENT (GSA)	
Legal Status:	Federal
Date Became Current:	Not reported
Date Ended Current:	Not reported
Owner/Operator Address:	310 NEW BERN AVENUE
Owner/Operator City,State,Zip:	RALEIGH, NC 27601
Owner/Operator Telephone:	919-856-4680
Owner/Operator Telephone Ext:	Not reported

US FEDERAL BUILDING (Continued) **1004744462**

Owner/Operator Fax: Not reported
Owner/Operator Email: Not reported

Owner/Operator Indicator: Operator
Owner/Operator Name: US GOVERNMENT (GSA)
Legal Status: Federal
Date Became Current: Not reported
Date Ended Current: Not reported
Owner/Operator Address: 310 NEW BERN AVENUE
Owner/Operator City,State,Zip: RALEIGH, NC 27601
Owner/Operator Telephone: 919-326-6422
Owner/Operator Telephone Ext: Not reported
Owner/Operator Fax: Not reported
Owner/Operator Email: CELSO.FEBLES@GSA.GOV

Owner/Operator Indicator: Owner
Owner/Operator Name: US GOVERNMENT (GSA)
Legal Status: Federal
Date Became Current: Not reported
Date Ended Current: Not reported
Owner/Operator Address: 310 NEW BERN AVENUE
Owner/Operator City,State,Zip: RALEIGH, NC 27601
Owner/Operator Telephone: 919-856-4680
Owner/Operator Telephone Ext: Not reported
Owner/Operator Fax: Not reported
Owner/Operator Email: Not reported

Historic Generators:
Receive Date: 19921109
Handler Name: FEDERAL COURTHOUSE BLDG
Federal Waste Generator Description: Conditionally Exempt Small Quantity Generator
State District Owner: Not reported
Large Quantity Handler of Universal Waste: No
Recognized Trader Importer: No
Recognized Trader Exporter: No
Spent Lead Acid Battery Importer: No
Spent Lead Acid Battery Exporter: No
Current Record: No
Non Storage Recycler Activity: Not reported
Electronic Manifest Broker: Not reported

Receive Date: 20190403
Handler Name: FEDERAL COURTHOUSE BLDG
Federal Waste Generator Description: Conditionally Exempt Small Quantity Generator
State District Owner: Not reported
Large Quantity Handler of Universal Waste: No
Recognized Trader Importer: No
Recognized Trader Exporter: No
Spent Lead Acid Battery Importer: No
Spent Lead Acid Battery Exporter: No
Current Record: Yes
Non Storage Recycler Activity: No
Electronic Manifest Broker: No

List of NAICS Codes and Descriptions:
NAICS Code: 922190

US FEDERAL BUILDING (Continued) **1004744462**

NAICS Description: OTHER JUSTICE, PUBLIC ORDER, AND SAFETY ACTIVITIES

Facility Has Received Notices of Violations:
Violations: No Violations Found

Evaluation Action Summary:
Evaluations: No Evaluations Found

E MANIFEST:

Manifest Tracking Number:	013307801FLE
Last Updated Date:	20190528
Shipped Date:	20190514
Received Date:	20190514
Manifest Status:	Signed
Submission Type:	DataImage5Copy
Origin Type:	Service
Generator EPA ID:	NC6690308261
Generator Name:	Us Federal Building
Generator Mail Street Number:	Not reported
Generator Mail Street 1:	310 NEW BERN AVENUE
Generator Mail Street 2:	Not reported
Generator Mail City:	RALEIGH
Generator Mail State:	NC
Generator Mail Zip:	27601
Generator Location Street Number:	Not reported
Generator Location Street 1:	310 New Bern Avenue
Generator Location Street 2:	Not reported
Generator Location City:	RALEIGH
Generator Location Zip:	27601
Generator Location State:	NC
Generator Contact Company Name:	Not reported
Designated Facility EPA ID:	NCD980842132
Designated Facility Name:	Ecoflo, Inc.
Designated Facility Mail Street Number:	Not reported
Designated Facility Mail Street 1:	Not reported
Designated Facility Mail Street 2:	2750 PATTERSON STREET
Designated Facility Mail City:	GREENSBORO
Designated Facility Mail Zip:	27407
Designated Facility Mail State:	NC
Designated Facility Location Street Number:	Not reported
Designated Facility Location Street 1:	2750 PATTERSON STREET
Designated Facility Location Street 2:	Not reported
Designated Facility Location City:	GREENSBORO
Designated Facility Location Zip:	27407
Designated Facility Location State:	NC
Designated Facility Contact Company Name:	Not reported
Manifest Residue Indicator:	N
Rejection Indicator:	N

Manifest Tracking Number:	013307802FLE
Last Updated Date:	20190528
Shipped Date:	20190514
Received Date:	20190514
Manifest Status:	Signed
Submission Type:	DataImage5Copy

US FEDERAL BUILDING (Continued) **1004744462**

Origin Type:	Service
Generator EPA ID:	NC6690308261
Generator Name:	Us Federal Building
Generator Mail Street Number:	Not reported
Generator Mail Street 1:	310 NEW BERN AVENUE
Generator Mail Street 2:	Not reported
Generator Mail City:	RALEIGH
Generator Mail State:	NC
Generator Mail Zip:	27601
Generator Location Street Number:	Not reported
Generator Location Street 1:	310 New Bern Avenue
Generator Location Street 2:	Not reported
Generator Location City:	RALEIGH
Generator Location Zip:	27601
Generator Location State:	NC
Generator Contact Company Name:	Not reported
Designated Facility EPA ID:	NCD980842132
Designated Facility Name:	Ecoflo, Inc.
Designated Facility Mail Street Number:	Not reported
Designated Facility Mail Street 1:	Not reported
Designated Facility Mail Street 2:	2750 PATTERSON STREET
Designated Facility Mail City:	GREENSBORO
Designated Facility Mail Zip:	27407
Designated Facility Mail State:	NC
Designated Facility Location Street Number:	Not reported
Designated Facility Location Street 1:	2750 PATTERSON STREET
Designated Facility Location Street 2:	Not reported
Designated Facility Location City:	GREENSBORO
Designated Facility Location Zip:	27407
Designated Facility Location State:	NC
Designated Facility Contact Company Name:	Not reported
Manifest Residue Indicator:	N
Rejection Indicator:	N

Manifest Tracking Number:	013307803FLE
Last Updated Date:	20190624
Shipped Date:	20190514
Received Date:	20190514
Manifest Status:	Signed
Submission Type:	DataImage5Copy
Origin Type:	Service
Generator EPA ID:	NC6690308261
Generator Name:	Us Federal Building
Generator Mail Street Number:	Not reported
Generator Mail Street 1:	310 NEW BERN AVENUE
Generator Mail Street 2:	Not reported
Generator Mail City:	RALEIGH
Generator Mail State:	NC
Generator Mail Zip:	27601
Generator Location Street Number:	Not reported
Generator Location Street 1:	310 New Bern Avenue
Generator Location Street 2:	Not reported
Generator Location City:	RALEIGH
Generator Location Zip:	27601
Generator Location State:	NC
Generator Contact Company Name:	Not reported
Designated Facility EPA ID:	NCD980842132

US FEDERAL BUILDING (Continued) **1004744462**

Designated Facility Name: Ecoflo, Inc.
Designated Facility Mail Street Number: Not reported
Designated Facility Mail Street 1: Not reported
Designated Facility Mail Street 2: 2750 PATTERSON STREET
Designated Facility Mail City: GREENSBORO
Designated Facility Mail Zip: 27407
Designated Facility Mail State: NC
Designated Facility Location Street Number: Not reported
Designated Facility Location Street 1: 2750 PATTERSON STREET
Designated Facility Location Street 2: Not reported
Designated Facility Location City: GREENSBORO
Designated Facility Location Zip: 27407
Designated Facility Location State: NC
Designated Facility Contact Company Name: Not reported
Manifest Residue Indicator: N
Rejection Indicator: N

Federal Waste:
Manifest Tracking Number: 013307803FLE
Waste Line Number: 1
Federal Waste Code: D001
Federal Waste: IGNITABLE WASTE

Manifest Tracking Number: 013307803FLE
Waste Line Number: 2
Federal Waste Code: D001
Federal Waste: IGNITABLE WASTE

Manifest Tracking Number: 013307803FLE
Waste Line Number: 3
Federal Waste Code: U121
Federal Waste: METHANE, TRICHLOROFLUORO- (OR) TRICHLOROMONOFLUOROMETHANE

Manifest Tracking Number: 013307803FLE
Waste Line Number: 5
Federal Waste Code: D009
Federal Waste: MERCURY

Manifest Tracking Number: 013307803FLE
Waste Line Number: 6
Federal Waste Code: D001
Federal Waste: IGNITABLE WASTE

Manifest Tracking Number: 013307803FLE
Waste Line Number: 6
Federal Waste Code: D003
Federal Waste: REACTIVE WASTE

Transporter:
Manifest Tracking Number: 013307803FLE
Transporter Line Number: 1
Transporter EPA ID: SCD987598331
Transporter Name: A & D Environmental Services (Sc) Llc

Waste Line:
Manifest Tracking Number: 013307803FLE

US FEDERAL BUILDING (Continued) **1004744462**

Waste Line Number:	1
U.S. DOT Hazardous Indicator:	Y
U.S. DOT ID Number:	UN1950
U.S. DOT Description:	Rq,Un1950,Waste Aerosols, Flammable,2.1,, (D001),Erg#126
Non-Hazardous Waste Description:	Not reported
Number of Containers:	1
Container Type Code:	DM
Container Type Description:	Metal drums, barrels, kegs
Waste Quantity:	5
Quantity Unit of Measure Code:	P
Quantity Unit of Measure Description:	Pounds
Waste Quantity, in Tons:	0.0025
Acute Waste Quantity, in Tons:	0
Non-Acute Waste Quantity, in Tons:	0.0025
Waste Quantity, in Kilograms:	2.267575
Acute Waste Quantity, in Kilograms:	0
Non-Acute Waste Quantity, in Kilorgrams:	2.267575
Management Method Code:	H061
Management Method Description:	FUEL BLENDING
Waste Residue Indicator:	N
Quantity Discrepancy Indicator:	Y
Waste Type Discrepancy Indicator:	N
Waste Density:	Not reported
Waste Density Unit of Measure Code:	Not reported
Waste Density Unit of Measure Description:	Not reported
Form Code:	Not reported
Form Code Description:	Not reported
Source Code:	Not reported
Source Code Description:	Not reported
Waste Minimization Code:	Not reported
Waste Minimization Code Description:	Not reported
Consent Number:	Not reported
EPA Waste Indicator:	Y

Manifest Tracking Number:	013307803FLE
Waste Line Number:	2
U.S. DOT Hazardous Indicator:	Y
U.S. DOT ID Number:	UN1263
U.S. DOT Description:	Rq,Un1263,Waste Waste Paint Related Material,3,Ii, (D001),Erg#128
Non-Hazardous Waste Description:	Not reported
Number of Containers:	1
Container Type Code:	DM
Container Type Description:	Metal drums, barrels, kegs
Waste Quantity:	50
Quantity Unit of Measure Code:	P
Quantity Unit of Measure Description:	Pounds
Waste Quantity, in Tons:	0.025
Acute Waste Quantity, in Tons:	0
Non-Acute Waste Quantity, in Tons:	0.025
Waste Quantity, in Kilograms:	22.67575
Acute Waste Quantity, in Kilograms:	0
Non-Acute Waste Quantity, in Kilorgrams:	22.67575
Management Method Code:	H061
Management Method Description:	FUEL BLENDING
Waste Residue Indicator:	N
Quantity Discrepancy Indicator:	Y
Waste Type Discrepancy Indicator:	N

US FEDERAL BUILDING (Continued) **1004744462**

Waste Density: Not reported
Waste Density Unit of Measure Code: Not reported
Waste Density Unit of Measure Description: Not reported
Form Code: Not reported
Form Code Description: Not reported
Source Code: Not reported
Source Code Description: Not reported
Waste Minimization Code: Not reported
Waste Minimization Code Description: Not reported
Consent Number: Not reported
EPA Waste Indicator: Y

Manifest Tracking Number: 013307803FLE
Waste Line Number: 3
U.S. DOT Hazardous Indicator: Y
U.S. DOT ID Number: NA3082
U.S. DOT Description: Na3082,Hazardous Waste, Liquid, N.O.S.,(Trichlorofluoromethane (Freon R11)),9,Iii, Erg#171
Non-Hazardous Waste Description: Not reported
Number of Containers: 6
Container Type Code: DM
Container Type Description: Metal drums, barrels, kegs
Waste Quantity: 1400
Quantity Unit of Measure Code: P
Quantity Unit of Measure Description: Pounds
Waste Quantity, in Tons: 0.7
Acute Waste Quantity, in Tons: 0
Non-Acute Waste Quantity, in Tons: 0.7
Waste Quantity, in Kilograms: 634.921
Acute Waste Quantity, in Kilograms: 0
Non-Acute Waste Quantity, in Kilorgrams: 634.921
Management Method Code: H050
Management Method Description: ENERGY RECOVERY
Waste Residue Indicator: N
Quantity Discrepancy Indicator: Y
Waste Type Discrepancy Indicator: N
Waste Density: Not reported
Waste Density Unit of Measure Code: Not reported
Waste Density Unit of Measure Description: Not reported
Form Code: Not reported
Form Code Description: Not reported
Source Code: Not reported
Source Code Description: Not reported
Waste Minimization Code: Not reported
Waste Minimization Code Description: Not reported
Consent Number: Not reported
EPA Waste Indicator: Y

Manifest Tracking Number: 013307803FLE
Waste Line Number: 4
U.S. DOT Hazardous Indicator: N
U.S. DOT ID Number: Not reported
U.S. DOT Description: Not reported
Non-Hazardous Waste Description: UN3082,ENVIRONMENTALLY HAZARDOUS SUBSTANCE, LIQUID, N.O.S.,(2,2-DICHLORO-1,1,1-TRIFLUOROETHANE),9,III, ERG#171
Number of Containers: 1
Container Type Code: DM

US FEDERAL BUILDING (Continued) **1004744462**

Container Type Description:	Metal drums, barrels, kegs
Waste Quantity:	100
Quantity Unit of Measure Code:	P
Quantity Unit of Measure Description:	Pounds
Waste Quantity, in Tons:	0.05
Acute Waste Quantity, in Tons:	0
Non-Acute Waste Quantity, in Tons:	0.05
Waste Quantity, in Kilograms:	45.3515
Acute Waste Quantity, in Kilograms:	0
Non-Acute Waste Quantity, in Kilorgrams:	45.3515
Management Method Code:	H141
Management Method Description:	STORAGE, BULKING AND/OR TRANSFER OFF SITE
Waste Residue Indicator:	N
Quantity Discrepancy Indicator:	Y
Waste Type Discrepancy Indicator:	N
Waste Density:	Not reported
Waste Density Unit of Measure Code:	Not reported
Waste Density Unit of Measure Description:	Not reported
Form Code:	Not reported
Form Code Description:	Not reported
Source Code:	Not reported
Source Code Description:	Not reported
Waste Minimization Code:	Not reported
Waste Minimization Code Description:	Not reported
Consent Number:	Not reported
EPA Waste Indicator:	N

Manifest Tracking Number:	013307803FLE
Waste Line Number:	5
U.S. DOT Hazardous Indicator:	Y
U.S. DOT ID Number:	UN3077
U.S. DOT Description:	Un3077,Waste Environmentally Hazardous Substance, Solid, N.O.S,(Bulb Crusher Machine, Mercury),9,Iii, Erg#171
Non-Hazardous Waste Description:	Not reported
Number of Containers:	1
Container Type Code:	DM
Container Type Description:	Metal drums, barrels, kegs
Waste Quantity:	200
Quantity Unit of Measure Code:	P
Quantity Unit of Measure Description:	Pounds
Waste Quantity, in Tons:	0.1
Acute Waste Quantity, in Tons:	0
Non-Acute Waste Quantity, in Tons:	0.1
Waste Quantity, in Kilograms:	90.703
Acute Waste Quantity, in Kilograms:	0
Non-Acute Waste Quantity, in Kilorgrams:	90.703
Management Method Code:	H010
Management Method Description:	METALS RECOVERY
Waste Residue Indicator:	N
Quantity Discrepancy Indicator:	Y
Waste Type Discrepancy Indicator:	N
Waste Density:	Not reported
Waste Density Unit of Measure Code:	Not reported
Waste Density Unit of Measure Description:	Not reported
Form Code:	Not reported
Form Code Description:	Not reported
Source Code:	Not reported

US FEDERAL BUILDING (Continued) **1004744462**

Source Code Description:	Not reported
Waste Minimization Code:	Not reported
Waste Minimization Code Description:	Not reported
Consent Number:	Not reported
EPA Waste Indicator:	Y
Manifest Tracking Number:	013307803FLE
Waste Line Number:	6
U.S. DOT Hazardous Indicator:	Y
U.S. DOT ID Number:	UN1436
U.S. DOT Description:	Un1436,Waste Zinc Dust,4.3,(4.2),Ii, Erg#138
Non-Hazardous Waste Description:	Not reported
Number of Containers:	1
Container Type Code:	DF
Container Type Description:	Fiberboard or plastic drums, barrels, kegs
Waste Quantity:	20
Quantity Unit of Measure Code:	P
Quantity Unit of Measure Description:	Pounds
Waste Quantity, in Tons:	0.01
Acute Waste Quantity, in Tons:	0
Non-Acute Waste Quantity, in Tons:	0.01
Waste Quantity, in Kilograms:	9.0703
Acute Waste Quantity, in Kilograms:	0
Non-Acute Waste Quantity, in Kilorgrams:	9.0703
Management Method Code:	H040
Management Method Description:	INCINERATION
Waste Residue Indicator:	N
Quantity Discrepancy Indicator:	Y
Waste Type Discrepancy Indicator:	N
Waste Density:	Not reported
Waste Density Unit of Measure Code:	Not reported
Waste Density Unit of Measure Description:	Not reported
Form Code:	Not reported
Form Code Description:	Not reported
Source Code:	Not reported
Source Code Description:	Not reported
Waste Minimization Code:	Not reported
Waste Minimization Code Description:	Not reported
Consent Number:	Not reported
EPA Waste Indicator:	Y

I51 **US POST OFFICE VMF** **NC LUST S128651019**
North **310 NEW BERN AVE** **NC ASBESTOS N/A**
1/8-1/4 **RALEIGH, NC 27601**
0.181 mi.
957 ft. **Site 3 of 11 in cluster I**

Relative: LUST:
Higher

Name:	US POST OFFICE VMF
Address:	310 NEW BERN AVE
City,State,Zip:	RALEIGH, NC 27601-1441
Facility ID:	Not reported
UST Number:	RA-830
Incident Number:	5661
Source Type:	3
Date Reported:	04/20/1990
Closure Request:	Not reported
Close Out:	Not reported

Actual:
342 ft.

US POST OFFICE VMF (Continued) **S128651019**

Level Of Soil Cleanup Achieved:	Not reported
# Of Supply Wells:	0
Commercial/NonCommercial UST Site:	B
Risk Classification:	L
Risk Class Based On Review:	L
Corrective Action Plan Type:	Not reported
NOV Issue Date:	Not reported
Site Priority:	40E
Phase Of LSA Req:	Not reported
Site Risk Reason:	Not reported
Land Use:	IND
MTBE:	0
MTBE1:	N
Flag:	0
Flag1:	0
LUR Filed:	Not reported
GPS Confirmed:	99
Current Status:	C
RBCA GW:	Not reported
PETOPT:	5
RPL:	False
CD Num:	Not reported
Reel Num:	Not reported
RPOW:	False
RPOP:	False
Error Flag:	0
Error Code:	N
Valid:	False
Testlat:	Not reported
Regional Officer Project Mgr:	SMJ
Company:	US POSTAL SERVICE
Telephone:	919 665-2818
5 Min Quad:	Not reported

LUST:

ERR Type:	Not reported
UST Number:	RA-830
Facility Id:	5661
Date Occurred:	1990-04-20 00:00:00
Date Reported:	1990-06-08 00:00:00
Owner/Operator:	MIKE BENZ
Ownership:	5
Operation Type:	1
Type:	5
Location:	1
Priority Update:	1998-04-16 00:00:00
Wells Affected Y/N:	N
Samples Include:	0
7#5 Minute Quad:	Not reported
5 Minute Quad:	Not reported
Pirf/Min Soil:	Not reported
Release Code:	Not reported
Source Code:	Pirf
Err Type:	Not reported
Cause:	Not reported
Source:	Not reported
UST Number:	Not reported

US POST OFFICE VMF (Continued) **S128651019**

LUST:

Incident Number:	5661
Last Modified:	11/15/2004
Incident Phase:	RE
NOV Issued:	Not reported
NORR Issued:	Not reported
45 Day Report:	Not reported
Public Meeting Held:	Not reported
SOC Signed:	Not reported
Reclassification Report:	Not reported
RS Designation:	Not reported
Closure Request Date:	Not reported
Close-out Report:	Not reported

ASBESTOS:

Name:	COMMERCIAL/FEDERAL BUILDING
Address:	310 NEW BERN AVE
City,State,Zip:	RALEIGH, NC
Permit Number:	Not reported
NESHAP Number:	Not reported
Contractor:	Double D Construction Services, LLC
Owner Name:	United States of America/Terry Sanford
Phone:	(919) 239-8932
Removal Start Date:	03-08-22
Removal End Date:	03-10-22
Demo Start Date:	Not reported
Demo End Date:	Not reported
Linear Feet:	0
Square Feet:	0
Cubic Feet:	0
Type:	C

Name:	COMMERCIAL/FEDERAL BUILDING
Address:	310 NEW BERN AVE
City,State,Zip:	RALEIGH, NC
Permit Number:	Not reported
NESHAP Number:	Not reported
Contractor:	Double D Construction Services, LLC
Owner Name:	United States of America/Terry Sanford
Phone:	(919) 239-8932
Removal Start Date:	03-08-22
Removal End Date:	03-10-22
Demo Start Date:	Not reported
Demo End Date:	Not reported
Linear Feet:	0
Square Feet:	0
Cubic Feet:	0
Type:	C

I52 **FEDERAL BUILDING-USGSA** **NC LUST** **S128648045**
North **310 NEW BERN AVE** **N/A**
1/8-1/4 **RALEIGH, NC 27601**
0.181 mi.
957 ft. **Site 4 of 11 in cluster I**

Relative:
Higher

Actual:
342 ft.

LUST:

Name:	FEDERAL BUILDING-USGSA
Address:	310 NEW BERN AVE
City,State,Zip:	RALEIGH, NC 27601-
Facility ID:	00-0-000-005419
UST Number:	RA-2625
Incident Number:	16358
Source Type:	3
Date Reported:	03/07/1995
Closure Request:	Not reported
Close Out:	Not reported
Level Of Soil Cleanup Achieved:	Not reported
# Of Supply Wells:	0
Commercial/NonCommercial UST Site:	C
Risk Classification:	L
Risk Class Based On Review:	L
Corrective Action Plan Type:	Not reported
NOV Issue Date:	Not reported
Site Priority:	20E
Phase Of LSA Req:	Not reported
Site Risk Reason:	Not reported
Land Use:	RES
MTBE:	0
MTBE1:	U
Flag:	0
Flag1:	0
LUR Filed:	Not reported
GPS Confirmed:	31
Current Status:	C
RBCA GW:	Not reported
PETOPT:	4
RPL:	False
CD Num:	Not reported
Reel Num:	Not reported
RPOW:	False
RPOP:	False
Error Flag:	0
Error Code:	N
Valid:	False
Testlat:	Not reported
Regional Officer Project Mgr:	WDP
Company:	GENERAL SERVICESADMINISTRATION
Telephone:	6785750772
5 Min Quad:	Not reported

LUST:

ERR Type:	Not reported
UST Number:	RA-2625
Facility Id:	16358
Date Occurred:	1995-01-12 00:00:00
Date Reported:	1996-10-10 00:00:00
Owner/Operator:	MR. GREG MAY
Ownership:	4
Operation Type:	6

FEDERAL BUILDING-USGSA (Continued) **S128648045**

Type:	5
Location:	1
Priority Update:	2001-09-25 00:00:00
Wells Affected Y/N:	N
Samples Include:	0
7#5 Minute Quad:	3
5 Minute Quad:	2
Pirf/Min Soil:	Not reported
Release Code:	K39Q
Source Code:	Pirf
Err Type:	Not reported
Cause:	Not reported
Source:	Not reported
UST Number:	Not reported

LUST:

Incident Number:	16358
Last Modified:	3/7/1995
Incident Phase:	RE
NOV Issued:	Not reported
NORR Issued:	Not reported
45 Day Report:	Not reported
Public Meeting Held:	Not reported
SOC Signed:	Not reported
Reclassification Report:	Not reported
RS Designation:	Not reported
Closure Request Date:	Not reported
Close-out Report:	Not reported

H53 **CLARKSON EYECARE CENTER- RALEIGH DOWNTOWN** **E MANIFEST** **1027810027**
WNW **119 E HARGETT ST** **N/A**
1/8-1/4 **RALEIGH, NC 27601**
0.182 mi.
961 ft. **Site 2 of 6 in cluster H**

Relative:
Higher

Actual:
333 ft.

E MANIFEST:

Manifest Tracking Number:	003070604CLE
Last Updated Date:	20210218
Shipped Date:	20210211
Received Date:	20210217
Manifest Status:	Signed
Submission Type:	DataImage5Copy
Origin Type:	Service
Generator EPA ID:	CESQG
Generator Name:	Clarkson Eyecare Center- Raleigh Downtown
Generator Mail Street Number:	Not reported
Generator Mail Street 1:	119 E HARGETT ST
Generator Mail Street 2:	Not reported
Generator Mail City:	RALEIGH
Generator Mail State:	NC
Generator Mail Zip:	27601
Generator Location Street Number:	Not reported
Generator Location Street 1:	119 E HARGETT ST
Generator Location Street 2:	Not reported
Generator Location City:	Raleigh
Generator Location Zip:	27601

CLARKSON EYECARE CENTER- RALEIGH DOWNTOWN (Continued) **1027810027**

Generator Location State: NC
Generator Contact Company Name: Not reported
Designated Facility EPA ID: PAD085690592
Designated Facility Name: Not reported
Designated Facility Mail Street Number: Not reported
Designated Facility Mail Street 1: Not reported
Designated Facility Mail Street 2: 2869 Sandstone Drive
Designated Facility Mail City: Hatfield
Designated Facility Mail Zip: 19440
Designated Facility Mail State: PA
Designated Facility Location Street Number: Not reported
Designated Facility Location Street 1: 2869 Sandstone Drive
Designated Facility Location Street 2: Not reported
Designated Facility Location City: Hatfield
Designated Facility Location Zip: 19440
Designated Facility Location State: PA
Designated Facility Contact Company Name: Republic Env Sys Inc
Manifest Residue Indicator: N
Rejection Indicator: N

Federal Waste:
Manifest Tracking Number: 003070604CLE
Waste Line Number: 1
Federal Waste Code: D001
Federal Waste: IGNITABLE WASTE

Transporter:
Manifest Tracking Number: 003070604CLE
Transporter Line Number: 1
Transporter EPA ID: MNS000110924
Transporter Name: Clean Earth Specialty Waste Solutions

Manifest Tracking Number: 003070604CLE
Transporter Line Number: 2
Transporter EPA ID: PAR000524041
Transporter Name: Us Environmental Inc

Manifest Tracking Number: 003070604CLE
Transporter Line Number: 3
Transporter EPA ID: PAD982661381
Transporter Name: Republic Env Sys (Trans Group) Llc

Waste Line:
Manifest Tracking Number: 003070604CLE
Waste Line Number: 1
U.S. DOT Hazardous Indicator: Y
U.S. DOT ID Number: UN2014
U.S. DOT Description: Un2014 Waste Hydrogen Peroxide, Aqueous Solutions With More Than 40% But Not More Than 60% Hydrogen Peroxide Ii 5.1 8
Non-Hazardous Waste Description: Not reported
Number of Containers: 1
Container Type Code: CF
Container Type Description: Fiber or plastic boxes, cartons, cases
Waste Quantity: 11
Quantity Unit of Measure Code: P
Quantity Unit of Measure Description: Pounds

CLARKSON EYECARE CENTER- RALEIGH DOWNTOWN (Continued) **1027810027**

Waste Quantity, in Tons:	0.0055
Acute Waste Quantity, in Tons:	0
Non-Acute Waste Quantity, in Tons:	0.0055
Waste Quantity, in Kilograms:	4.988665
Acute Waste Quantity, in Kilograms:	0
Non-Acute Waste Quantity, in Kilorgrams:	4.988665
Management Method Code:	H141
Management Method Description:	STORAGE, BULKING AND/OR TRANSFER OFF SITE
Waste Residue Indicator:	N
Quantity Discrepancy Indicator:	N
Waste Type Discrepancy Indicator:	N
Waste Density:	Not reported
Waste Density Unit of Measure Code:	Not reported
Waste Density Unit of Measure Description:	Not reported
Form Code:	Not reported
Form Code Description:	Not reported
Source Code:	Not reported
Source Code Description:	Not reported
Waste Minimization Code:	Not reported
Waste Minimization Code Description:	Not reported
Consent Number:	Not reported
EPA Waste Indicator:	Y

---

54 **MOTOR POOL (RN)** **NC INST CONTROL** **S131582092**
SW **415 S. BLOUNT; 422 S. PERSON STREETS** **N/A**
1/8-1/4 **RALEIGH, NC**
0.186 mi.
980 ft.

Relative: **Higher**

Actual: **313 ft.**

INST CONTROL:

Name:	MOTOR POOL (RN)
Address:	415 S. BLOUNT; 422 S. PERSON STREETS
City,State,Zip:	RALEIGH, NC
Project Number:	22017-18-092
Object ID:	Not reported
DWM Contact:	Brad Atkinson
DWM Program:	Brownfields Program
Project Status:	Recorded Argreement
COC:	Multi COC
Contamination Source:	UST
Received Date:	2022-01-23 00:00:00
Restricted Media:	Multi-Media
Allowed Use:	Mixed RES and COM
Certification:	Annual
Plant Reception Date:	1/31/2022
Instrument Status:	Effective
Deed BK:	18891
Deed PG:	1208
Plat BK:	BM2022
Plat PG:	200
Instrument:	Notice and Restriction
Deed:	Deed Bk/Pg: 18891 / 1208
Deed Date:	Recorded 1-23-2022
Plat:	Plat Bk/Pg : BM2022 / 200
Plat Date:	Recorded on 1-31-2022
X Coord:	2108028.9635
Y Coord:	737107.99743

55
SSE
1/8-1/4
0.188 mi.
991 ft.

WILKINS DETAIL AND REPAIR
418 S EAST ST
RALEIGH, NC 27601

NC LUST **S104482972**
NC IMD **N/A**

Relative:
Lower

Actual:
291 ft.

Client Plot

LUST:

Name:	WILKINS DETAIL AND REPAIR
Address:	418 S EAST ST
City,State,Zip:	RALEIGH, NC 27601-1950
Facility ID:	Not reported
UST Number:	RA-3174
Incident Number:	20846
Source Type:	3
Date Reported:	07/15/1999
Closure Request:	Not reported
Close Out:	03/08/2005
Level Of Soil Cleanup Achieved:	S1
# Of Supply Wells:	0
Commercial/NonCommercial UST Site:	C
Risk Classification:	L
Risk Class Based On Review:	L
Corrective Action Plan Type:	Not reported
NOV Issue Date:	Not reported
Site Priority:	E
Phase Of LSA Req:	Not reported
Site Risk Reason:	Not reported
Land Use:	RES
MTBE:	0
MTBE1:	N
Flag:	0
Flag1:	0
LUR Filed:	Not reported
GPS Confirmed:	Not reported
Current Status:	C
RBCA GW:	G1
PETOPT:	3
RPL:	False
CD Num:	Not reported
Reel Num:	Not reported
RPOW:	False
RPOP:	False
Error Flag:	0
Error Code:	N
Valid:	True
Testlat:	Not reported
Regional Officer Project Mgr:	WDP
Company:	Not reported
Telephone:	Not reported
5 Min Quad:	Not reported

LUST:

ERR Type:	Not reported
UST Number:	RA-3174
Facility Id:	20846
Date Occurred:	1999-07-15 00:00:00
Date Reported:	1999-11-22 00:00:00
Owner/Operator:	WILLIAM WILKINS
Ownership:	4
Operation Type:	6

WILKINS DETAIL AND REPAIR (Continued) **S104482972**

Type:	3
Location:	1
Priority Update:	1999-11-22 00:00:00
Wells Affected Y/N:	N
Samples Include:	Not reported
7#5 Minute Quad:	3
5 Minute Quad:	2
Pirf/Min Soil:	Not reported
Release Code:	Not reported
Source Code:	PIRF
Err Type:	Not reported
Cause:	Not reported
Source:	Not reported
UST Number:	Not reported

LUST:

Incident Number:	20846
Last Modified:	3/8/2005
Incident Phase:	CO
NOV Issued:	Not reported
NORR Issued:	Not reported
45 Day Report:	Not reported
Public Meeting Held:	Not reported
SOC Signed:	Not reported
Reclassification Report:	Not reported
RS Designation:	Not reported
Closure Request Date:	Not reported
Close-out Report:	Not reported

IMD:

Facility ID:	20846
Name:	WILKINS DETAIL AND REPAIR
Address:	418 S EAST ST
City,State,Zip:	RALEIGH, NC
Date Occurred:	7/6/1999
Submit Date:	11/22/1999
Incident Desc:	TPH 960 PPM AT TANK PIT AND 420 PPM AT DEPENSER ISALND.
Operator:	W D PARKER
UST ID:	Not reported
Incident ID:	Not reported
Initials of UST Regional Contact:	Not reported
Regional Office:	Not reported
Responsible Party/Company Name:	Not reported
Ownership:	4
Responsible Party Contact Name:	Not reported
Operation:	6
Responsible Party Mailing Address:	Not reported
Responsible Party City,State,Zip:	Not reported
Ownership:	Private
Operation Type:	Commercial
Responsible Party County:	Not reported
Source:	Leak-underground
Type:	GASOLINE/DIESEL
Location:	1
Petroleum Type:	Not reported

WILKINS DETAIL AND REPAIR (Continued) **S104482972**

Date Incident Reported:	Not reported
Whether Tank is Commercial or Non Commercial:	Not reported
Site Priority:	Not reported
Whether Tank is Regulated:	Not reported
Priority Update:	11/22/1999
Notice of Regulatory Requirement:	Not reported
Wells Affected:	No
Notice of Violation:	Not reported
Phase 1 or Phase 2:	Not reported
Num Affected:	Not reported
Site Priority:	Not reported
Location:	Facility
Current Risk Condition:	Not reported
Sampled By:	3
Samples Include:	2
Initial reported risk of incident (never changes):	Not reported
7.5 Min Quad:	Not reported
5 Min Quad:	Not reported
Intermediate Condition Present:	Not reported
Latitude:	35.775
Longitude:	-78.6325
Use of Land, Industrial:	Not reported
Corrective Action Plan Selected - up to 5:	Not reported
RBCA:	Not reported
Date Close Review Requested From RP or Owner:	Not reported
Date Case Closed:	Not reported
Extent of Contamination:	Not reported
Number of Supply Wells Located on Property:	Not reported
MTBE in Well Y/N/U Yes, No or Unknown:	Not reported
Facility Phone Number:	Not reported
MTBE in Groundwater Y/N/U Yes, No or Unknown:	Not reported
Date Land Use Restriction Filed:	Not reported
Date Cleanup Initiated:	Not reported
Record Status:	Not reported
RBCA GW Codes:	Not reported
RBCA GW:	Not reported
Pollutant Type Present:	Not reported
Reference Number for Media Disk for Archived Record:	Not reported
RP Owner?:	Not reported
RP Operator?:	Not reported
RP Landowner?:	Not reported
Comments:	Not reported
GW Contam:	No Groundwater Contamination detected
Soil Contam:	Yes
Contact Phone:	Not reported
Owner Company:	Not reported
Operator Address:	Not reported
Operator City,State,Zip:	Not reported
Operator County:	Not reported
Material:	GASOLINE
Qty Lost 1:	Not reported
Qty Recovered 1:	Not reported
Setting:	3
Risk Site:	L
Priority Code:	Not reported
Dem Contact:	WDP
Wells Contam:	Not reported

WILKINS DETAIL AND REPAIR (Continued) **S104482972**

Latitude Number:	354630
Longitude Number:	783757
Latitude Decimal:	35.775
Longitude Decimal:	78.6325
GPS:	NOD
Agency:	DWM

Status:

Facility ID:	20846
Last Modified:	2005-03-08 00:00:00
Incident Phase:	CO
NOV Issued:	Not reported
NORR Issued:	Not reported
45 Day Report:	Not reported
Public Meeting Held:	Not reported
Corrective Action Planned:	Not reported
SOC Sighned:	Not reported
Reclassification Report:	Not reported
RS Designation:	Not reported
Closure Request Date:	Not reported
Close-out Report:	Not reported

J56 **GODWIN ELEVATOR BLDG. (FORMER)** **NC LUST** **S109567417**
WSW **325 S. WILMINGTON STREET** **N/A**
1/8-1/4 **RALEIGH, NC 27601**
0.188 mi.
992 ft. **Site 1 of 9 in cluster J**

Relative:
Higher

Actual:
325 ft.

Client Plot

LUST:

Name:	GODWIN ELEVATOR BLDG. (FORMER)
Address:	325 S. WILMINGTON STREET
City,State,Zip:	RALEIGH, NC 27601
Facility ID:	Not reported
UST Number:	RA-6108
Incident Number:	33651
Source Type:	3
Date Reported:	02/27/2007
Closure Request:	Not reported
Close Out:	04/22/2009
Level Of Soil Cleanup Achieved:	S3
# Of Supply Wells:	0
Commercial/NonCommercial UST Site:	C
Risk Classification:	L
Risk Class Based On Review:	L
Corrective Action Plan Type:	Not reported
NOV Issue Date:	Not reported
Site Priority:	Not reported
Phase Of LSA Req:	Not reported
Site Risk Reason:	Not reported
Land Use:	IND
MTBE:	0
MTBE1:	N
Flag:	0
Flag1:	0
LUR Filed:	Not reported
GPS Confirmed:	31
Current Status:	A

GODWIN ELEVATOR BLDG. (FORMER) (Continued) **S109567417**

RBCA GW:	G1
PETOPT:	4
RPL:	False
CD Num:	478
Reel Num:	0
RPOW:	False
RPOP:	False
Error Flag:	0
Error Code:	N
Valid:	False
Testlat:	Not reported
Regional Officer Project Mgr:	SMJ
Company:	Not reported
Telephone:	9195464505
5 Min Quad:	Not reported

LUST:

ERR Type:	Not reported
UST Number:	RA-6108
Facility Id:	33651
Date Occurred:	2007-02-27 00:00:00
Date Reported:	2007-02-27 00:00:00
Owner/Operator:	Not reported
Ownership:	4
Operation Type:	6
Type:	4
Location:	1
Priority Update:	Not reported
Wells Affected Y/N:	N
Samples Include:	Not reported
7#5 Minute Quad:	Y
5 Minute Quad:	Not reported
Pirf/Min Soil:	Not reported
Release Code:	Not reported
Source Code:	Not reported
Err Type:	2
Cause:	7
Source:	G
UST Number:	P

LUST:

Incident Number:	33651
Last Modified:	4/22/2009
Incident Phase:	CO
NOV Issued:	Not reported
NORR Issued:	Not reported
45 Day Report:	Not reported
Public Meeting Held:	Not reported
SOC Signed:	Not reported
Reclassification Report:	Not reported
RS Designation:	Not reported
Closure Request Date:	Not reported
Close-out Report:	Not reported

K57 **ASHLAND INC.** **NC INST CONTROL** **S123300986**
NNE **1F15 S. BLOODWORTH STREET** **N/A**
1/8-1/4 **RALEIGH, NC**
0.190 mi.
1002 ft. **Site 1 of 3 in cluster K**

Relative: **Higher**
Actual: **341 ft.**

INST CONTROL:

Name:	ASHLAND INC.
Address:	1F15 S. BLOODWORTH STREET
City,State,Zip:	RALEIGH, NC
Project Number:	NCD088560032
Object ID:	Not reported
DWM Contact:	Facility Management Branch Supervisor 919-707-8202
DWM Program:	Hazardous Waste Section
Project Status:	N
COC:	Not reported
Contamination Source:	Not reported
Received Date:	Not reported
Restricted Media:	Not reported
Allowed Use:	Not reported
Certification:	Not reported
Plant Reception Date:	Not reported
Instrument Status:	Not reported
Deed BK:	Not reported
Deed PG:	Not reported
Plat BK:	Not reported
Plat PG:	Not reported
Instrument:	Notice
Deed:	Deed Bk/Pg: /
Deed Date:	Not reported
Plat:	Plat Bk/Pg : /
Plat Date:	Not reported
X Coord:	2108657.4343
Y Coord:	732626.97851

J58 **DOLLAR GENERAL 22517** **E MANIFEST** **1027900308**
WSW **149 E DAVIE ST** **N/A**
1/8-1/4 **RALEIGH, NC 27601**
0.193 mi.
1021 ft. **Site 2 of 9 in cluster J**

Relative: **Higher**
Actual: **319 ft.**

E MANIFEST:

Manifest Tracking Number:	024707747JJK
Last Updated Date:	20230320
Shipped Date:	20230215
Received Date:	20230223
Manifest Status:	Signed
Submission Type:	DataImage5Copy
Origin Type:	Service
Generator EPA ID:	Not reported
Generator Name:	Dollar General 22517
Generator Mail Street Number:	Not reported
Generator Mail Street 1:	149 E DAVIE ST
Generator Mail Street 2:	Not reported
Generator Mail City:	RALEIGH
Generator Mail State:	NC
Generator Mail Zip:	27601-1805
Generator Location Street Number:	Not reported
Generator Location Street 1:	ATTN: STORE MANAGER
Generator Location Street 2:	149 E DAVIE ST

DOLLAR GENERAL 22517 (Continued) **1027900308**

Generator Location City: RALEIGH
Generator Location Zip: 27601-1805
Generator Location State: NC
Generator Contact Company Name: Not reported
Designated Facility EPA ID: ALD983177015
Designated Facility Name: Us Ecology Sulligent, Inc.
Designated Facility Mail Street Number: Not reported
Designated Facility Mail Street 1: Not reported
Designated Facility Mail Street 2: 51328 HIGHWAY 17
Designated Facility Mail City: SULLIGENT
Designated Facility Mail Zip: 35586
Designated Facility Mail State: AL
Designated Facility Location Street Number: Not reported
Designated Facility Location Street 1: 51328 HIGHWAY 17
Designated Facility Location Street 2: Not reported
Designated Facility Location City: SULLIGENT
Designated Facility Location Zip: 35586
Designated Facility Location State: AL
Designated Facility Contact Company Name: Not reported
Manifest Residue Indicator: N
Rejection Indicator: N

Federal Waste:
Manifest Tracking Number: 024707747JJK
Waste Line Number: 1
Federal Waste Code: D007
Federal Waste: CHROMIUM

Manifest Tracking Number: 024707747JJK
Waste Line Number: 1
Federal Waste Code: D010
Federal Waste: SELENIUM

Manifest Tracking Number: 024707747JJK
Waste Line Number: 1
Federal Waste Code: D011
Federal Waste: SILVER

Transporter:
Manifest Tracking Number: 024707747JJK
Transporter Line Number: 1
Transporter EPA ID: MIK435642742
Transporter Name: Eq Industrial Services

Waste Line:
Manifest Tracking Number: 024707747JJK
Waste Line Number: 1
U.S. DOT Hazardous Indicator: Y
U.S. DOT ID Number: UN3077
U.S. DOT Description: Rq, Un3077, Waste Environmentally Hazardous Substances, Solid, N.O.S. (Chromium, Silver), 9, Pgiii, (Rq D007, D011), Erg#171
Non-Hazardous Waste Description: Not reported
Number of Containers: 1
Container Type Code: DF
Container Type Description: Fiberboard or plastic drums, barrels, kegs
Waste Quantity: 17

DOLLAR GENERAL 22517 (Continued) **1027900308**

Quantity Unit of Measure Code:	P
Quantity Unit of Measure Description:	Pounds
Waste Quantity, in Tons:	0.0085
Acute Waste Quantity, in Tons:	0
Non-Acute Waste Quantity, in Tons:	0.0085
Waste Quantity, in Kilograms:	7.709756
Acute Waste Quantity, in Kilograms:	0
Non-Acute Waste Quantity, in Kilorgrams:	7.709756
Management Method Code:	H141
Management Method Description:	STORAGE, BULKING AND/OR TRANSFER OFF SITE
Waste Residue Indicator:	N
Quantity Discrepancy Indicator:	N
Waste Type Discrepancy Indicator:	N
Waste Density:	Not reported
Waste Density Unit of Measure Code:	Not reported
Waste Density Unit of Measure Description:	Not reported
Form Code:	Not reported
Form Code Description:	Not reported
Source Code:	Not reported
Source Code Description:	Not reported
Waste Minimization Code:	Not reported
Waste Minimization Code Description:	Not reported
Consent Number:	Not reported
EPA Waste Indicator:	Y

J59 **RBC TOWER PARKING DECK** **NC INST CONTROL** **S108852125**
WSW **331 S. WILMINGTON STREET** **NC BROWNFIELDS** **N/A**
1/8-1/4 **RALEIGH, NC**
0.193 mi.
1021 ft. **Site 3 of 9 in cluster J**

Relative:
Higher

Actual:
327 ft.

Client Plot

INST CONTROL:

Name:	RBC TOWER PARKING DECK
Address:	331 S. WILMINGTON STREET
City,State,Zip:	RALEIGH, NC
Project Number:	11030-07-092
Object ID:	Not reported
DWM Contact:	Tony Duque
DWM Program:	Brownfields Program
Project Status:	Recorded Argreement
COC:	Not reported
Contamination Source:	Not reported
Received Date:	2010-05-07 00:00:00
Restricted Media:	Not reported
Allowed Use:	Not reported
Certification:	Annual
Plant Reception Date:	5/7/2010
Instrument Status:	Effective
Deed BK:	13934
Deed PG:	920
Plat BK:	BM2010
Plat PG:	428
Instrument:	Notice and Restriction
Deed:	Deed Bk/Pg: 13934 / 920
Deed Date:	Recorded 5-7-2010
Plat:	Plat Bk/Pg : BM2010 / 428
Plat Date:	Recorded on 5-7-2010
X Coord:	2107520.935

RBC TOWER PARKING DECK (Continued) **S108852125**

Y Coord: 737636.17617

BROWNFIELDS:

Name:	RBC TOWER PARKING DECK
Address:	331 S. WILMINGTON STREET
City,State,Zip:	RALEIGH, NC
Project Type:	Finalized
Project ID:	11030-07-092
Project ID:	11030-07-92
BF Manager:	Tony Duque
BF Acreage:	1.2
Status Date:	05/06/2010
X Coord:	-78.637514804
Y Coord:	35.776224645

Click here to access the North Carolina DEQ records for this facility:

K60 **FLOYD S PIKE ELEC CONTRACTOR INC** **UST FINDER** **1028517547**
NNE **430 NEWBURN AVE PO BOX 40325** **N/A**
1/8-1/4 **RALEIGH, NC 27629**
0.197 mi.
1040 ft. **Site 2 of 3 in cluster K**

Relative:
Higher

Actual:
338 ft.

UST FINDER:

Object ID:	601720
Facility ID:	NC00-0-0000027996
Name:	FLOYD S PIKE ELEC CONTRACTOR INC
Address:	430 NEWBURN AVE PO BOX 40325
City,State,Zip:	RALEIGH, NC 27629
Address Match Type:	StreetAddress
Open USTs:	0
Closed USTs:	2
TOS USTs:	0
Population 1500ft:	1203
Private Wells 1500ft:	0
Within 100yr Floodplain:	No
Land Use:	Developed, Medium Intensity
Within SPA:	No
SPA PWS Facility ID:	Not reported
SPA Water Type:	Not reported
SPA Facility Type:	Not reported
SPA HUC12:	Not reported
Within WHPA:	No
WHPA PWS Facility ID:	Not reported
WHPA Water Type:	Not reported
WHPA Facility Type:	Not reported
WHPA HUC12:	Not reported
Facility Status:	Closed UST(s)
Date of Last Inspection:	Not reported
EPA Region:	4
Tribe:	Not reported
Coordinate Source:	Geocode
X Coord:	-78.632887
Y Coord:	35.7801200000001
Latitude:	35.78012
Longitude:	-78.632887

FLOYD S PIKE ELEC CONTRACTOR INC (Continued) **1028517547**

UST FINDER:

Object ID:	1375597
Facility ID:	NC00-0-0000027996
Tank ID:	NC00-0-0000027996_1
Tank Status:	Closed
Installation Date:	1980/09/23 16:00:00+00
Removal Date:	1988/12/20 16:00:00+00
Tank Capacity:	10000
Substances:	Diesel
Tank Wall Type:	Single

Object ID:	1375598
Facility ID:	NC00-0-0000027996
Tank ID:	NC00-0-0000027996_2
Tank Status:	Closed
Installation Date:	1980/09/23 16:00:00+00
Removal Date:	1988/12/20 16:00:00+00
Tank Capacity:	550
Substances:	Gasoline, Gas Mix
Tank Wall Type:	Single

J61 **HILKER BROTHERS** **NC DRYCLEANERS** **S125089172**
West **105 EAST MARTIN** **N/A**
1/8-1/4 **RALEIGH, NC**
0.199 mi.
1052 ft. **Site 4 of 9 in cluster J**

Relative: **Higher**

Actual: **333 ft.**

DRYCLEANERS:

Name:	HILKER BROTHERS
Address:	105 EAST MARTIN
City,State,Zip:	RALEIGH, NC
Facility ID:	Not reported
Status:	Not reported
Priority:	Not reported
Rank:	Not reported
Lat/Long:	Not reported
Shopping Center:	Not reported
Certified Date:	Not reported
Project Manager:	Not reported
Phone Number:	Not reported
X Coordinates:	-78.6378125
Y Coordinates:	35.777044
Object ID:	Not reported
Comments:	Raleigh 1960 City Directory, Clothes Pressers & Cleaners Listing

Name:	HILKER BROTHERS
Address:	105 EAST MARTIN
City,State,Zip:	RALEIGH, NC
Facility ID:	Not reported
Status:	Not reported
Priority:	Not reported
Rank:	Not reported
Lat/Long:	Not reported
Shopping Center:	Not reported
Certified Date:	Not reported
Project Manager:	Not reported

HILKER BROTHERS (Continued) **S125089172**

Phone Number:	Not reported
X Coordinates:	-78.6378125
Y Coordinates:	35.777044
Object ID:	Not reported
Comments:	Raleigh 1955 City Directory, Cleaners & Dyers Listing

---

J62 **HILKER BROTHERS** **NC DRYCLEANERS** **S125089161**
West **105 EAST MARTIN STREET** **N/A**
1/8-1/4 **RALEIGH, NC**
0.199 mi.
1052 ft. **Site 5 of 9 in cluster J**

Relative: **Higher**
Actual: **333 ft.**

DRYCLEANERS:

Name:	HILKER BROTHERS
Address:	105 EAST MARTIN STREET
City,State,Zip:	RALEIGH, NC
Facility ID:	Not reported
Status:	Not reported
Priority:	Not reported
Rank:	Not reported
Lat/Long:	Not reported
Shopping Center:	Not reported
Certified Date:	Not reported
Project Manager:	Not reported
Phone Number:	Not reported
X Coordinates:	-78.6378125
Y Coordinates:	35.777044
Object ID:	Not reported
Comments:	Raleigh 1965 City Directory, Cleaners & Dyers Listing

---

J63 **PARKING DECK CONSTRUCTION SITE** **NC LAST** **S108852022**
WSW **331 SOUTH WILMINGTON STREET** **NC LUST** **N/A**
1/8-1/4 **RALEIGH, NC 27604**
0.199 mi.
1052 ft. **Site 6 of 9 in cluster J**

Relative: **Higher**
Actual: **332 ft.**

Client Plot

LAST:

Name:	PARKING DECK CONSTRUCTION SITE	
Address:	331 SOUTH WILMINGTON STREET	
City,State,Zip:	RALEIGH, NC 27604	
Facility ID:	Not reported	
UST Number:	RA-92022	
Incident Number:	92022	
Contamination Type:		SL
Source Type:	14	
Product Type:	P	
Date Reported:	10/29/2007	
Date Occur:	10/18/2007	
Cleanup:	10/18/2007	
Closure Request:	Not reported	
Close Out:	11/08/2007	
Level Of Soil Cleanup Achieved:		S3
Tank Regulated Status:		R
# Of Supply Wells:	0	
Commercial/NonCommercial UST Site:		N
Risk Classification:		L

PARKING DECK CONSTRUCTION SITE (Continued) **S108852022**

Risk Class Based On Review:	L
Corrective Action Plan Type:	Not reported
NOV Issue Date:	Not reported
NORR Issue Date:	Not reported
Site Priority:	Not reported
Phase Of LSA Req:	Not reported
Site Risk Reason:	Not reported
Land Use:	Not reported
MTBE:	No
MTBE1:	Unknown
Flag:	No
Flag1:	No
LUR Filed:	Not reported
Release Detection:	0
Current Status:	C
RBCA GW:	Not reported
PETOPT:	5
RPL:	False
CD Num:	0
Reel Num:	0
RPOW:	False
RPOP:	False
Error Flag:	0
Error Code:	N
Valid:	False
Lat/Long:	Not reported
Lat/Long Decimal:	35.76666 -78.63333
Testlat:	Not reported
Regional Officer Project Mgr:	JFM
Region:	RAL
Company:	HIGHWOODS PROPERTIES
Contact Person:	RANDY ROBERSON
Telephone:	9198756611
RP Address:	3100 SMOKETREE COURT SUIT 1100
RP City,St,Zip:	RALEIGH, NC 27604
RP County:	Not reported
Comments:	Not reported
5 Min Quad:	Not reported

PIRF:

Facility Id:	92022
Date Occurred:	10/18/2007
Date Reported:	10/29/2007
Description Of Incident:	Notification of Discharge Report, 11/08/2007, JFM/// Hydraulic Cylinder was breached with a trackhoe bucket. 11/08/20007, JFM///
Owner/Operator:	Not reported
Ownership:	4
Operation Type:	3
Type:	5
Location:	1
Site Priority:	Not reported
Priority Update:	Not reported
Wells Affected Y/N:	N
Wells Affected Number:	Not reported
Samples Taken By:	Y
Samples Include:	Not reported
7#5 Min Quad:	Not reported
5 Min Quad:	Not reported

PARKING DECK CONSTRUCTION SITE (Continued) **S108852022**

Pirf/Min Soil:	Not reported
Release Code:	9
Cause:	Not reported
Source:	Not reported
Source Type:	D
Last Modified:	Not reported
Incident Phase:	**Not reported**
NOV Issued:	Not reported
NORR Issued:	Not reported
45 Day Report:	Not reported
Public Meeting Held:	Not reported
Corrective Action Planned:	Not reported
SOC Signed:	Not reported
Reclassification Report:	Not reported
RS Designation:	Not reported
Closure Request Date:	Not reported
Close-out Report:	Not reported

LUST:

Name:	PARKING DECK CONSTRUCTION SITE
Address:	331 SOUTH WILMINGTON STREET
City,State,Zip:	RALEIGH, NC 27604
Facility ID:	Not reported
UST Number:	RA-5850
Incident Number:	33406
Source Type:	3
Date Reported:	10/29/2007
Closure Request:	Not reported
Close Out:	06/05/2009
Level Of Soil Cleanup Achieved:	S3
# Of Supply Wells:	0
Commercial/NonCommercial UST Site:	C
Risk Classification:	L
Risk Class Based On Review:	L
Corrective Action Plan Type:	Not reported
NOV Issue Date:	Not reported
Site Priority:	Not reported
Phase Of LSA Req:	Not reported
Site Risk Reason:	Not reported
Land Use:	Not reported
MTBE:	0
MTBE1:	U
Flag:	0
Flag1:	0
LUR Filed:	Not reported
GPS Confirmed:	69
Current Status:	A
RBCA GW:	Not reported
PETOPT:	5
RPL:	False
CD Num:	479
Reel Num:	0
RPOW:	False
RPOP:	False
Error Flag:	0
Error Code:	N

PARKING DECK CONSTRUCTION SITE (Continued) **S108852022**

Valid:	False
Testlat:	Not reported
Regional Officer Project Mgr:	JFM
Company:	Highwoods Properties
Telephone:	9198756611
5 Min Quad:	Not reported

LUST:

ERR Type:	Not reported
UST Number:	RA-5850
Facility Id:	33406
Date Occurred:	2007-10-18 00:00:00
Date Reported:	2007-10-29 00:00:00
Owner/Operator:	Not reported
Ownership:	4
Operation Type:	6
Type:	5
Location:	1
Priority Update:	Not reported
Wells Affected Y/N:	N
Samples Include:	Not reported
7#5 Minute Quad:	Y
5 Minute Quad:	Not reported
Pirf/Min Soil:	Not reported
Release Code:	Not reported
Source Code:	Not reported
Err Type:	9
Cause:	1
Source:	F
UST Number:	P

LUST:

Incident Number:	33406
Last Modified:	6/5/2009
Incident Phase:	CO
NOV Issued:	Not reported
NORR Issued:	Not reported
45 Day Report:	Not reported
Public Meeting Held:	Not reported
SOC Signed:	Not reported
Reclassification Report:	Not reported
RS Designation:	Not reported
Closure Request Date:	Not reported
Close-out Report:	Not reported

K64 **FLOYD S PIKE ELEC CONTRACTOR INC** **NC UST** **U001439045**
NNE **430 NEWBURN AVE PO BOX 40325** **N/A**
1/8-1/4 **RALEIGH, NC 27629**
0.200 mi.
1058 ft. **Site 3 of 3 in cluster K**

Relative: **Higher**
Actual: **337 ft.**

UST:

Name:	FLOYD S PIKE ELEC CONTRACTOR INC
Address:	430 NEWBURN AVE PO BOX 40325
City,State,Zip:	RALEIGH, NC 27629
Facility Id:	00-0-0000027996
Contact:	PIKE ELECTRIC, INC.

FLOYD S PIKE ELEC CONTRACTOR INC (Continued) **U001439045**

Contact Address1:	PO BOX 868 - 100 PIKE WAY
Contact Address2:	Not reported
Contact City/State/Zip:	MOUNT AIRY, NC 27030-0868
FIPS County Desc:	Wake
Latitude:	35.78015
Longitude:	-78.6328

Click here to access the North Carolina DEQ records for this facility:

Tank Id:	1
Tank Status:	Removed
Installed Date:	09/23/1980
Perm Close Date:	12/20/1988
Product Name:	Diesel
Tank Capacity:	10000
Root Tank Id:	Not reported
Main Tank:	No
Compartment Tank:	No
Manifold Tank:	Not reported
Commercial:	Yes
Regulated:	Yes
Other CP Tank:	Not reported
Overfill Protection Name:	Unknown
Spill Protection Name:	Unknown
Leak Detection Name:	Not reported
Decode for TCONS_KEY:	Single Wall Steel
Decode for PCONS_KEY:	Single Wall Steel
Decode for PSYS_KEY:	Unknown

Tank Id:	2
Tank Status:	Removed
Installed Date:	09/23/1980
Perm Close Date:	12/20/1988
Product Name:	Gasoline, Gas Mix
Tank Capacity:	550
Root Tank Id:	Not reported
Main Tank:	No
Compartment Tank:	No
Manifold Tank:	Not reported
Commercial:	Yes
Regulated:	Yes
Other CP Tank:	Not reported
Overfill Protection Name:	Unknown
Spill Protection Name:	Unknown
Leak Detection Name:	Not reported
Decode for TCONS_KEY:	Single Wall Steel
Decode for PCONS_KEY:	Single Wall Steel
Decode for PSYS_KEY:	Unknown

L65 **MCLAURIN CO. PARKING LOT NW CORNER** **NC LUST** **S128648969**
WSW **120 E DAVIE ST** **N/A**
1/8-1/4 **RALEIGH, NC 27601**
0.201 mi.
1060 ft. **Site 1 of 8 in cluster L**

Relative:
Higher

Actual:
318 ft.

LUST:

Name:	MCLAURIN CO. PARKING LOT NW CORNER
Address:	120 E DAVIE ST
City,State,Zip:	RALEIGH, NC 27601-1806
Facility ID:	Not reported
UST Number:	RA-4518
Incident Number:	26274
Source Type:	3
Date Reported:	05/30/2003
Closure Request:	Not reported
Close Out:	07/14/2004
Level Of Soil Cleanup Achieved:	S1
# Of Supply Wells:	0
Commercial/NonCommercial UST Site:	N
Risk Classification:	L
Risk Class Based On Review:	L
Corrective Action Plan Type:	Not reported
NOV Issue Date:	Not reported
Site Priority:	Not reported
Phase Of LSA Req:	1
Site Risk Reason:	Not reported
Land Use:	RES
MTBE:	0
MTBE1:	N
Flag:	0
Flag1:	0
LUR Filed:	07/29/2004
GPS Confirmed:	99
Current Status:	A
RBCA GW:	G2
PETOPT:	4
RPL:	False
CD Num:	262
Reel Num:	33
RPOW:	False
RPOP:	False
Error Flag:	0
Error Code:	N
Valid:	False
Testlat:	Not reported
Regional Officer Project Mgr:	WDP
Company:	CITY OF RALEIGH
Telephone:	Not reported
5 Min Quad:	Not reported

LUST:

ERR Type:	Not reported
UST Number:	RA-4518
Facility Id:	26274
Date Occurred:	2003-05-22 00:00:00
Date Reported:	2003-05-30 00:00:00
Owner/Operator:	Not reported
Ownership:	1
Operation Type:	1

MCLAURIN CO. PARKING LOT NW CORNER (Continued) **S128648969**

Type:	4
Location:	8
Priority Update:	Not reported
Wells Affected Y/N:	N
Samples Include:	Not reported
7#5 Minute Quad:	1
5 Minute Quad:	Not reported
Pirf/Min Soil:	Not reported
Release Code:	Not reported
Source Code:	Not reported
Err Type:	4
Cause:	Not reported
Source:	C
UST Number:	C

LUST:

Incident Number:	26274
Last Modified:	7/14/2004
Incident Phase:	CO
NOV Issued:	Not reported
NORR Issued:	Not reported
45 Day Report:	Not reported
Public Meeting Held:	Not reported
SOC Signed:	Not reported
Reclassification Report:	Not reported
RS Designation:	Not reported
Closure Request Date:	Not reported
Close-out Report:	Not reported

L66 **MCLAURIN CO. PARKING LOT- NE AREA** **NC LUST** **S128648568**
WSW **120 E DAVIE ST** **N/A**
1/8-1/4 **RALEIGH, NC 27601**
0.201 mi.
1060 ft. **Site 2 of 8 in cluster L**

Relative:
Higher

Actual:
318 ft.

LUST:

Name:	MCLAURIN CO. PARKING LOT- NE AREA
Address:	120 E DAVIE ST
City,State,Zip:	RALEIGH, NC 27601-
Facility ID:	00-0-0000036088
UST Number:	RA-3217
Incident Number:	21008
Source Type:	3
Date Reported:	11/22/1999
Closure Request:	Not reported
Close Out:	07/14/2004
Level Of Soil Cleanup Achieved:	S2
# Of Supply Wells:	0
Commercial/NonCommercial UST Site:	C
Risk Classification:	L
Risk Class Based On Review:	L
Corrective Action Plan Type:	AE
NOV Issue Date:	Not reported
Site Priority:	Not reported
Phase Of LSA Req:	2
Site Risk Reason:	Not reported

MCLAURIN CO. PARKING LOT- NE AREA (Continued) **S128648568**

Land Use:	RES
MTBE:	0
MTBE1:	N
Flag:	0
Flag1:	0
LUR Filed:	07/29/2004
GPS Confirmed:	31
Current Status:	A
RBCA GW:	G2
PETOPT:	3
RPL:	False
CD Num:	263
Reel Num:	33
RPOW:	False
RPOP:	False
Error Flag:	0
Error Code:	N
Valid:	False
Testlat:	Not reported
Regional Officer Project Mgr:	WDP
Company:	CITY OF RALEIGH
Telephone:	919-890-3162
5 Min Quad:	Not reported

LUST:

ERR Type:	Not reported
UST Number:	RA-3217
Facility Id:	21008
Date Occurred:	1999-10-21 00:00:00
Date Reported:	1999-12-01 00:00:00
Owner/Operator:	MR SCOTT TOWNSEND
Ownership:	1
Operation Type:	6
Type:	3
Location:	1
Priority Update:	1999-12-01 00:00:00
Wells Affected Y/N:	Not reported
Samples Include:	Not reported
7#5 Minute Quad:	Not reported
5 Minute Quad:	Not reported
Pirf/Min Soil:	Not reported
Release Code:	Not reported
Source Code:	MIN_SOIL
Err Type:	Not reported
Cause:	Not reported
Source:	Not reported
UST Number:	Not reported

LUST:

Incident Number:	21008
Last Modified:	7/14/2004
Incident Phase:	CO
NOV Issued:	Not reported
NORR Issued:	Not reported
45 Day Report:	Not reported
Public Meeting Held:	Not reported
SOC Signed:	Not reported

MCLAURIN CO. PARKING LOT- NE AREA (Continued) **S128648568**

Reclassification Report:	Not reported
RS Designation:	Not reported
Closure Request Date:	Not reported
Close-out Report:	Not reported

L67 **MCLAURIN CO PARKER LOT** **UST FINDER** **1028522130**
WSW **120 EAST DAVIE STREET** **UST FINDER RELEASE** **N/A**
1/8-1/4 **RALEIGH, NC 27502**
0.201 mi.
1060 ft. **Site 3 of 8 in cluster L**

Relative: **Higher**

Actual: **318 ft.**

UST FINDER:

Object ID:	601626
Facility ID:	NC00-0-0000036088
Name:	MCLAURIN CO PARKER LOT
Address:	120 EAST DAVIE STREET
City,State,Zip:	RALEIGH, NC 27502
Address Match Type:	StreetAddress
Open USTs:	0
Closed USTs:	3
TOS USTs:	0
Population 1500ft:	1705
Private Wells 1500ft:	0
Within 100yr Floodplain:	No
Land Use:	Developed, High Intensity
Within SPA:	No
SPA PWS Facility ID:	Not reported
SPA Water Type:	Not reported
SPA Facility Type:	Not reported
SPA HUC12:	Not reported
Within WHPA:	No
WHPA PWS Facility ID:	Not reported
WHPA Water Type:	Not reported
WHPA Facility Type:	Not reported
WHPA HUC12:	Not reported
Facility Status:	Closed UST(s)
Date of Last Inspection:	Not reported
EPA Region:	4
Tribe:	Not reported
Coordinate Source:	Geocode
X Coord:	-78.6379929999999
Y Coord:	35.775473
Latitude:	35.775473
Longitude:	-78.637993

UST FINDER:

Object ID:	1330351
Facility ID:	NC00-0-0000036088
Tank ID:	NC00-0-0000036088_3
Tank Status:	Closed
Installation Date:	1954/01/01 16:00:01+00
Removal Date:	1999/10/21 15:59:59+00
Tank Capacity:	1000
Substances:	Other, Hazardous
Tank Wall Type:	Single

Object ID:	1330352

MCLAURIN CO PARKER LOT (Continued) **1028522130**

Facility ID:	NC00-0-0000036088
Tank ID:	NC00-0-0000036088_2
Tank Status:	Closed
Installation Date:	1954/01/01 16:00:01+00
Removal Date:	1999/10/21 15:59:59+00
Tank Capacity:	1000
Substances:	Gasoline, Gas Mix
Tank Wall Type:	Single

Object ID:	1330353
Facility ID:	NC00-0-0000036088
Tank ID:	NC00-0-0000036088_1
Tank Status:	Closed
Installation Date:	1954/01/01 16:00:01+00
Removal Date:	1999/10/21 15:59:59+00
Tank Capacity:	1000
Substances:	Gasoline, Gas Mix
Tank Wall Type:	Single

UST FINDER RELEASE:

Object ID:	285210
Facility ID:	NC00-0-0000036088
Lust ID:	NC1052
Name:	MCLAURIN CO. PARKING LOT- NE AREA
Address:	120 E DAVIE ST
City,State,Zip:	RALEIGH, NC 0
Address Match Type:	Not reported
Reported Date:	1999/11/22 15:59:59+00
Status:	No Further Action
Substance:	Not reported
Population within 1500ft:	2040
Domestic Wells within 1500ft:	0
Land Use:	Developed, High Intensity
Within SPA:	No
SPA PWS Facility ID:	Not reported
SPA Water Type:	Not reported
SPA Facility Type:	Not reported
SPA HUC12:	Not reported
Within WHPA:	No
WHPA PWS Facility ID:	Not reported
WHPA Water Type:	Not reported
WHPA Facility Type:	Not reported
WHPA HUC12:	Not reported
Within 100yr Floodplain:	No
Tribe:	Not reported
EPA Region:	4
NFA Letter 1:	Not reported
NFA Letter 2:	Not reported
NFA Letter 3:	Not reported
NFA Letter 4:	Not reported
Closed With Residual Contaminate:	Not reported
Coordinate Source:	State
X Coord:	-78.63732
Y Coord:	35.7753500000001
Latitude:	35.77535
Longitude:	-78.63732

J68 **EDISON PROJECT** **NC BROWNFIELDS** **S108852122**
West **305 & 327 SOUTH WILMINGTON STREET** **N/A**
1/8-1/4 **RALEIGH, NC**
0.203 mi.
1072 ft. **Site 7 of 9 in cluster J**

Relative: **Higher**
Actual: **331 ft.**
Client Plot

BROWNFIELDS:

Name:	EDISON PROJECT
Address:	305 & 327 SOUTH WILMINGTON STREET
City,State,Zip:	RALEIGH, NC
Project Type:	Finalized
Project ID:	11038-07-092
Project ID:	11038-07-92
BF Manager:	Tony Duque
BF Acreage:	2.83
Status Date:	10/08/2012
X Coord:	-78.637176003
Y Coord:	35.775830399

Click here to access the North Carolina DEQ records for this facility:

H69 **RALEIGH SANDWICH SHOP** **RCRA NonGen / NLR** **1026726275**
WNW **215 S WILMINGTON STREET** **E MANIFEST** **NCR000178012**
1/8-1/4 **RALEIGH, NC 27601**
0.206 mi.
1088 ft. **Site 3 of 6 in cluster H**

Relative: **Higher**
Actual: **338 ft.**

RCRA Listings:

Date Form Received by Agency:	20210224
Handler Name:	Raleigh Sandwich Shop
Handler Address:	S Wilmington Street
Handler City,State,Zip:	RALEIGH, NC 27601
EPA ID:	NCR000178012
Contact Name:	JOHN HOLMES
Contact Address:	Not reported
Contact City,State,Zip:	Not reported
Contact Telephone:	919-205-3601
Contact Fax:	Not reported
Contact Email:	JOHNH@HOBBYPROPERTIES.COM
Contact Title:	Not reported
EPA Region:	04
Land Type:	Private
Federal Waste Generator Description:	Not a generator, verified
Non-Notifier:	Not reported
Biennial Report Cycle:	Not reported
Accessibility:	Not reported
Active Site Indicator:	Not reported
State District Owner:	Not reported
State District:	Not reported
Mailing Address:	S WILMINGTON STREET
Mailing City,State,Zip:	RALEIGH, NC 27601
Owner Name:	J.T. Hobby And Son, Inc.
Owner Type:	Private
Operator Name:	J.T. Hobby And Son, Inc.
Operator Type:	Private
Short-Term Generator Activity:	No
Importer Activity:	No
Mixed Waste Generator:	No
Transporter Activity:	No
Transfer Facility Activity:	No

RALEIGH SANDWICH SHOP (Continued) **1026726275**

Recycler Activity with Storage:	No
Small Quantity On-Site Burner Exemption:	No
Smelting Melting and Refining Furnace Exemption:	No
Underground Injection Control:	No
Off-Site Waste Receipt:	No
Universal Waste Indicator:	No
Universal Waste Destination Facility:	No
Federal Universal Waste:	No
Active Site State-Reg Handler:	---
Federal Facility Indicator:	Not reported
Hazardous Secondary Material Indicator:	N
Sub-Part K Indicator:	Not reported
2018 GPRA Permit Baseline:	Not on the Baseline
2018 GPRA Renewals Baseline:	Not on the Baseline
202 GPRA Corrective Action Baseline:	No
Subject to Corrective Action Universe:	No
Non-TSDFs Where RCRA CA has Been Imposed Universe:	No
Corrective Action Priority Ranking:	No NCAPS ranking
Environmental Control Indicator:	No
Institutional Control Indicator:	No
Human Exposure Controls Indicator:	N/A
Groundwater Controls Indicator:	N/A
Significant Non-Complier Universe:	No
Unaddressed Significant Non-Complier Universe:	No
Addressed Significant Non-Complier Universe:	No
Significant Non-Complier With a Compliance Schedule Universe:	No
Financial Assurance Required:	Not reported
Handler Date of Last Change:	20210224
Recognized Trader-Importer:	No
Recognized Trader-Exporter:	No
Importer of Spent Lead Acid Batteries:	No
Exporter of Spent Lead Acid Batteries:	No
Recycler Activity Without Storage:	No
Manifest Broker:	No
Sub-Part P Indicator:	No

Hazardous Waste Summary:

Waste Code:	D008
Waste Description:	Lead

Handler - Owner Operator:

Owner/Operator Indicator:	Operator
Owner/Operator Name: J.T. HOBBY AND SON, INC.	
Legal Status:	Private
Date Became Current:	Not reported
Date Ended Current:	Not reported
Owner/Operator Address:	515 N BLOUNT STREET
Owner/Operator City,State,Zip:	RALEIGH, NC 27604
Owner/Operator Telephone:	Not reported
Owner/Operator Telephone Ext:	Not reported
Owner/Operator Fax:	Not reported
Owner/Operator Email:	Not reported

Owner/Operator Indicator:	Owner
Owner/Operator Name: J.T. HOBBY AND SON, INC.	

RALEIGH SANDWICH SHOP (Continued) **1026726275**

Legal Status:	Private
Date Became Current:	Not reported
Date Ended Current:	Not reported
Owner/Operator Address:	515 N BLOUNT STREET
Owner/Operator City,State,Zip:	RALEIGH, NC 27604
Owner/Operator Telephone:	Not reported
Owner/Operator Telephone Ext:	Not reported
Owner/Operator Fax:	Not reported
Owner/Operator Email:	Not reported
Owner/Operator Indicator:	Owner
Owner/Operator Name: J.T. HOBBY AND SON, INC.	
Legal Status:	Private
Date Became Current:	Not reported
Date Ended Current:	Not reported
Owner/Operator Address:	515 N BLOUNT STREET
Owner/Operator City,State,Zip:	RALEIGH, NC 27604
Owner/Operator Telephone:	Not reported
Owner/Operator Telephone Ext:	Not reported
Owner/Operator Fax:	Not reported
Owner/Operator Email:	Not reported
Owner/Operator Indicator:	Operator
Owner/Operator Name: J.T. HOBBY AND SON, INC.	
Legal Status:	Private
Date Became Current:	Not reported
Date Ended Current:	Not reported
Owner/Operator Address:	515 N BLOUNT STREET
Owner/Operator City,State,Zip:	RALEIGH, NC 27604
Owner/Operator Telephone:	Not reported
Owner/Operator Telephone Ext:	Not reported
Owner/Operator Fax:	Not reported
Owner/Operator Email:	Not reported

Historic Generators:

Receive Date:	20210224
Handler Name: RALEIGH SANDWICH SHOP	
Federal Waste Generator Description:	Not a generator, verified
State District Owner:	Not reported
Large Quantity Handler of Universal Waste:	No
Recognized Trader Importer:	No
Recognized Trader Exporter:	No
Spent Lead Acid Battery Importer:	No
Spent Lead Acid Battery Exporter:	No
Current Record:	Yes
Non Storage Recycler Activity:	No
Electronic Manifest Broker:	No
Receive Date:	20201218
Handler Name: RALEIGH SANDWICH SHOP	
Federal Waste Generator Description:	Small Quantity Generator
State District Owner:	Not reported
Large Quantity Handler of Universal Waste:	No
Recognized Trader Importer:	No
Recognized Trader Exporter:	No
Spent Lead Acid Battery Importer:	No
Spent Lead Acid Battery Exporter:	No

RALEIGH SANDWICH SHOP (Continued) **1026726275**

Current Record: No
Non Storage Recycler Activity: No
Electronic Manifest Broker: No

List of NAICS Codes and Descriptions:
NAICS Code: 531120
NAICS Description: LESSORS OF NONRESIDENTIAL BUILDINGS (EXCEPT MINIWAREHOUSES)

Facility Has Received Notices of Violations:
Violations: No Violations Found

Evaluation Action Summary:
Evaluations: No Evaluations Found

E MANIFEST:

Manifest Tracking Number:	013311636FLE
Last Updated Date:	20210308
Shipped Date:	20210119
Received Date:	20210128
Manifest Status:	Signed
Submission Type:	DataImage5Copy
Origin Type:	Service
Generator EPA ID:	NCR000178012
Generator Name:	Jt Hobby And Son, Inc
Generator Mail Street Number:	Not reported
Generator Mail Street 1:	215 S. WILMINGTON STREET
Generator Mail Street 2:	Not reported
Generator Mail City:	RALEIGH
Generator Mail State:	NC
Generator Mail Zip:	27601
Generator Location Street Number:	Not reported
Generator Location Street 1:	215 S. Wilmington Street
Generator Location Street 2:	Not reported
Generator Location City:	Raleigh
Generator Location Zip:	27601
Generator Location State:	NC
Generator Contact Company Name:	Not reported
Designated Facility EPA ID:	NCD980842132
Designated Facility Name:	Ecoflo, Inc.
Designated Facility Mail Street Number:	Not reported
Designated Facility Mail Street 1:	Not reported
Designated Facility Mail Street 2:	2750 PATTERSON STREET
Designated Facility Mail City:	GREENSBORO
Designated Facility Mail Zip:	27407
Designated Facility Mail State:	NC
Designated Facility Location Street Number:	Not reported
Designated Facility Location Street 1:	2750 PATTERSON STREET
Designated Facility Location Street 2:	Not reported
Designated Facility Location City:	GREENSBORO
Designated Facility Location Zip:	27407
Designated Facility Location State:	NC
Designated Facility Contact Company Name:	Not reported
Manifest Residue Indicator:	N
Rejection Indicator:	N

RALEIGH SANDWICH SHOP (Continued) **1026726275**

Federal Waste:
- Manifest Tracking Number: 013311636FLE
- Waste Line Number: 1
- Federal Waste Code: D008
- Federal Waste: LEAD

Transporter:
- Manifest Tracking Number: 013311636FLE
- Transporter Line Number: 1
- Transporter EPA ID: NCD986232221
- Transporter Name: A & D Environmental

Waste Line:
- Manifest Tracking Number: 013311636FLE
- Waste Line Number: 1
- U.S. DOT Hazardous Indicator: Y
- U.S. DOT ID Number: NA3077
- U.S. DOT Description: Na3077,Hazardous Waste, Solid, N.O.S.,(Lead Paint & Chips),9,Iii, Erg#171
- Non-Hazardous Waste Description: Not reported
- Number of Containers: 3
- Container Type Code: DM
- Container Type Description: Metal drums, barrels, kegs
- Waste Quantity: 500
- Quantity Unit of Measure Code: P
- Quantity Unit of Measure Description: Pounds
- Waste Quantity, in Tons: 0.25
- Acute Waste Quantity, in Tons: 0
- Non-Acute Waste Quantity, in Tons: 0.25
- Waste Quantity, in Kilograms: 226.7575
- Acute Waste Quantity, in Kilograms: 0
- Non-Acute Waste Quantity, in Kilorgrams: 226.7575
- Management Method Code: H141
- Management Method Description: STORAGE, BULKING AND/OR TRANSFER OFF SITE
- Waste Residue Indicator: N
- Quantity Discrepancy Indicator: Y
- Waste Type Discrepancy Indicator: N
- Waste Density: Not reported
- Waste Density Unit of Measure Code: Not reported
- Waste Density Unit of Measure Description: Not reported
- Form Code: Not reported
- Form Code Description: Not reported
- Source Code: Not reported
- Source Code Description: Not reported
- Waste Minimization Code: Not reported
- Waste Minimization Code Description: Not reported
- Consent Number: Not reported
- EPA Waste Indicator: Y

I70 **TRAILWAYS TERMINAL** **UST FINDER** **1028500572**
North **313 NEW BERN AVENUE** **N/A**
1/8-1/4 **RALEIGH, NC 27601**
0.206 mi.
1088 ft. **Site 5 of 11 in cluster I**

Relative:
Higher

Actual:
344 ft.

UST FINDER:

Object ID:	601726
Facility ID:	NC00-0-0000006818
Name:	TRAILWAYS TERMINAL
Address:	313 NEW BERN AVENUE
City,State,Zip:	RALEIGH, NC 27601
Address Match Type:	PointAddress
Open USTs:	0
Closed USTs:	1
TOS USTs:	0
Population 1500ft:	1016
Private Wells 1500ft:	0
Within 100yr Floodplain:	No
Land Use:	Developed, Medium Intensity
Within SPA:	No
SPA PWS Facility ID:	Not reported
SPA Water Type:	Not reported
SPA Facility Type:	Not reported
SPA HUC12:	Not reported
Within WHPA:	No
WHPA PWS Facility ID:	Not reported
WHPA Water Type:	Not reported
WHPA Facility Type:	Not reported
WHPA HUC12:	Not reported
Facility Status:	Closed UST(s)
Date of Last Inspection:	Not reported
EPA Region:	4
Tribe:	Not reported
Coordinate Source:	Geocode
X Coord:	-78.6340989999999
Y Coord:	35.7802600000001
Latitude:	35.78026
Longitude:	-78.634099

UST FINDER:

Object ID:	1366876
Facility ID:	NC00-0-0000006818
Tank ID:	NC00-0-0000006818_1
Tank Status:	Closed
Installation Date:	1981/05/10 16:00:00+00
Removal Date:	1990/04/19 15:59:59+00
Tank Capacity:	10000
Substances:	Diesel
Tank Wall Type:	Single

I71 **TRAILWAYS TERMINAL** **NC UST** **U001435664**
North **313 NEW BERN AVENUE** **N/A**
1/8-1/4 **RALEIGH, NC 27601**
0.206 mi.
1088 ft. **Site 6 of 11 in cluster I**

Relative: **Higher**
Actual: **344 ft.**

UST:

Name:	TRAILWAYS TERMINAL
Address:	313 NEW BERN AVENUE
City,State,Zip:	RALEIGH, NC 27601
Facility Id:	00-0-0000006818
Contact:	CAROLINA COACH COMPANY
Contact Address1:	1201 SOUTH BLOUNT STREET
Contact Address2:	Not reported
Contact City/State/Zip:	RALEIGH, NC 27601-2622
FIPS County Desc:	Wake
Latitude:	35.78065
Longitude:	-78.6340

Click here to access the North Carolina DEQ records for this facility:

Tank Id:	1
Tank Status:	Removed
Installed Date:	05/10/1981
Perm Close Date:	04/19/1990
Product Name:	Diesel
Tank Capacity:	10000
Root Tank Id:	Not reported
Main Tank:	No
Compartment Tank:	No
Manifold Tank:	Not reported
Commercial:	Yes
Regulated:	Yes
Other CP Tank:	Not reported
Overfill Protection Name:	Unknown
Spill Protection Name:	Unknown
Leak Detection Name:	Not reported
Decode for TCONS_KEY:	Single Wall Steel
Decode for PCONS_KEY:	Single Wall Steel
Decode for PSYS_KEY:	Unknown

M72 **DUNNS TEXACO SERVICE** **NC UST** **U003160518**
South **502 S BLOODWORTH STREET** **N/A**
1/8-1/4 **RALEIGH, NC 27601**
0.208 mi.
1100 ft. **Site 1 of 3 in cluster M**

Relative: **Lower**
Actual: **303 ft.**

UST:

Name:	DUNNS TEXACO SERVICE
Address:	502 S BLOODWORTH STREET
City,State,Zip:	RALEIGH, NC 27601
Facility Id:	00-0-0000035269
Contact:	DUNNS TEXACO SERVICE
Contact Address1:	2121 GARNER ROAD
Contact Address2:	Not reported
Contact City/State/Zip:	RALEIGH, NC 27610-4607
FIPS County Desc:	Wake
Latitude:	35.77386
Longitude:	-78.6337

DUNNS TEXACO SERVICE (Continued) **U003160518**

Click here to access the North Carolina DEQ records for this facility:

Tank Id:	1
Tank Status:	Removed
Installed Date:	09/01/1984
Perm Close Date:	07/09/2003
Product Name:	Gasoline, Gas Mix
Tank Capacity:	4000
Root Tank Id:	Not reported
Main Tank:	No
Compartment Tank:	No
Manifold Tank:	Not reported
Commercial:	Yes
Regulated:	Yes
Other CP Tank:	Not reported
Overfill Protection Name:	None
Spill Protection Name:	Catchment Basin
Leak Detection Name:	Not reported
Decode for TCONS_KEY:	Single Wall FRP
Decode for PCONS_KEY:	Single Wall FRP
Decode for PSYS_KEY:	Unknown

Tank Id:	2
Tank Status:	Removed
Installed Date:	09/01/1984
Perm Close Date:	07/09/2003
Product Name:	Gasoline, Gas Mix
Tank Capacity:	4000
Root Tank Id:	Not reported
Main Tank:	No
Compartment Tank:	No
Manifold Tank:	Not reported
Commercial:	Yes
Regulated:	Yes
Other CP Tank:	Not reported
Overfill Protection Name:	None
Spill Protection Name:	Catchment Basin
Leak Detection Name:	Not reported
Decode for TCONS_KEY:	Single Wall FRP
Decode for PCONS_KEY:	Single Wall FRP
Decode for PSYS_KEY:	Unknown

Tank Id:	3
Tank Status:	Removed
Installed Date:	09/01/1984
Perm Close Date:	07/09/2003
Product Name:	Gasoline, Gas Mix
Tank Capacity:	4000
Root Tank Id:	Not reported
Main Tank:	No
Compartment Tank:	No
Manifold Tank:	Not reported
Commercial:	Yes
Regulated:	Yes

DUNNS TEXACO SERVICE (Continued) **U003160518**

Other CP Tank:	Not reported
Overfill Protection Name:	None
Spill Protection Name:	Catchment Basin
Leak Detection Name:	Not reported
Decode for TCONS_KEY:	Single Wall FRP
Decode for PCONS_KEY:	Single Wall FRP
Decode for PSYS_KEY:	Unknown

Tank Id:	4
Tank Status:	Removed
Installed Date:	01/01/1964
Perm Close Date:	07/09/2003
Product Name:	Oil, New/Used/Mix
Tank Capacity:	560
Root Tank Id:	Not reported
Main Tank:	No
Compartment Tank:	No
Manifold Tank:	Not reported
Commercial:	Yes
Regulated:	Yes
Other CP Tank:	Not reported
Overfill Protection Name:	Unknown
Spill Protection Name:	Unknown
Leak Detection Name:	Not reported
Decode for TCONS_KEY:	Double Wall Steel/FRP
Decode for PCONS_KEY:	DW Steel/FRP
Decode for PSYS_KEY:	Unknown

Tank Id:	5
Tank Status:	Removed
Installed Date:	01/01/1964
Perm Close Date:	07/09/2003
Product Name:	Kerosene, Kero Mix
Tank Capacity:	550
Root Tank Id:	Not reported
Main Tank:	No
Compartment Tank:	No
Manifold Tank:	Not reported
Commercial:	Yes
Regulated:	Yes
Other CP Tank:	Not reported
Overfill Protection Name:	Unknown
Spill Protection Name:	Unknown
Leak Detection Name:	Not reported
Decode for TCONS_KEY:	Double Wall Steel/FRP
Decode for PCONS_KEY:	DW Steel/FRP
Decode for PSYS_KEY:	Unknown

M73
South
1/8-1/4
0.208 mi.
1100 ft.

DUNNS TEXACO SERVICE
502 S BLOODWORTH STREET
RALEIGH, NC 27601

Site 2 of 3 in cluster M

UST FINDER **1028521446**
UST FINDER RELEASE **N/A**

Relative:
Lower

Actual:
303 ft.

UST FINDER:

Object ID:	601588
Facility ID:	NC00-0-0000035269
Name:	DUNNS TEXACO SERVICE
Address:	502 S BLOODWORTH STREET
City,State,Zip:	RALEIGH, NC 27601
Address Match Type:	Not reported
Open USTs:	0
Closed USTs:	5
TOS USTs:	0
Population 1500ft:	2101
Private Wells 1500ft:	0
Within 100yr Floodplain:	No
Land Use:	Developed, Medium Intensity
Within SPA:	No
SPA PWS Facility ID:	Not reported
SPA Water Type:	Not reported
SPA Facility Type:	Not reported
SPA HUC12:	Not reported
Within WHPA:	No
WHPA PWS Facility ID:	Not reported
WHPA Water Type:	Not reported
WHPA Facility Type:	Not reported
WHPA HUC12:	Not reported
Facility Status:	Closed UST(s)
Date of Last Inspection:	Not reported
EPA Region:	4
Tribe:	Not reported
Coordinate Source:	State
X Coord:	-78.63372
Y Coord:	35.7738600000001
Latitude:	35.77386
Longitude:	-78.63372

UST FINDER:

Object ID:	1327142
Facility ID:	NC00-0-0000035269
Tank ID:	NC00-0-0000035269_3
Tank Status:	Closed
Installation Date:	1984/09/01 16:00:00+00
Removal Date:	2003/07/09 15:59:59+00
Tank Capacity:	4000
Substances:	Gasoline, Gas Mix
Tank Wall Type:	Single

Object ID:	1327143
Facility ID:	NC00-0-0000035269
Tank ID:	NC00-0-0000035269_2
Tank Status:	Closed
Installation Date:	1984/09/01 16:00:00+00
Removal Date:	2003/07/09 15:59:59+00
Tank Capacity:	4000
Substances:	Gasoline, Gas Mix
Tank Wall Type:	Single

DUNNS TEXACO SERVICE (Continued) **1028521446**

Object ID:	1327144
Facility ID:	NC00-0-0000035269
Tank ID:	NC00-0-0000035269_1
Tank Status:	Closed
Installation Date:	1984/09/01 16:00:00+00
Removal Date:	2003/07/09 15:59:59+00
Tank Capacity:	4000
Substances:	Gasoline, Gas Mix
Tank Wall Type:	Single

Object ID:	1327150
Facility ID:	NC00-0-0000035269
Tank ID:	NC00-0-0000035269_5
Tank Status:	Closed
Installation Date:	1964/01/01 16:00:01+00
Removal Date:	2003/07/10 15:59:59+00
Tank Capacity:	550
Substances:	Kerosene, Kero Mix
Tank Wall Type:	Double

Object ID:	1327151
Facility ID:	NC00-0-0000035269
Tank ID:	NC00-0-0000035269_4
Tank Status:	Closed
Installation Date:	1964/01/01 16:00:01+00
Removal Date:	2003/07/10 15:59:59+00
Tank Capacity:	560
Substances:	Oil, New/Used/Mix
Tank Wall Type:	Double

UST FINDER RELEASE:

Object ID:	285236
Facility ID:	NC00-0-0000035269
Lust ID:	NC1302
Name:	DUNN???S SERVICE CENTER
Address:	502 S BLOODWORTH ST
City,State,Zip:	RALEIGH, NC 0
Address Match Type:	Not reported
Reported Date:	2003/10/03 15:59:59+00
Status:	No Further Action
Substance:	Not reported
Population within 1500ft:	2101
Domestic Wells within 1500ft:	0
Land Use:	Developed, Low Intensity
Within SPA:	No
SPA PWS Facility ID:	Not reported
SPA Water Type:	Not reported
SPA Facility Type:	Not reported
SPA HUC12:	Not reported
Within WHPA:	No
WHPA PWS Facility ID:	Not reported
WHPA Water Type:	Not reported
WHPA Facility Type:	Not reported
WHPA HUC12:	Not reported
Within 100yr Floodplain:	No
Tribe:	Not reported

DUNNS TEXACO SERVICE (Continued) **1028521446**

EPA Region:	4
NFA Letter 1:	Not reported
NFA Letter 2:	Not reported
NFA Letter 3:	Not reported
NFA Letter 4:	Not reported
Closed With Residual Contaminate:	Not reported
Coordinate Source:	State
X Coord:	-78.6336899999999
Y Coord:	35.7738000000001
Latitude:	35.7738
Longitude:	-78.63369

L74 **RED HAT** **UST FINDER** **1028523529**
WSW **100 EAST DAVIE STREET** **N/A**
1/8-1/4 **RALEIGH, NC 27602**
0.209 mi.
1104 ft. **Site 4 of 8 in cluster L**

Relative: **Higher**

Actual: **319 ft.**

UST FINDER:

Object ID:	601625
Facility ID:	NC00-2-0000036585
Name:	RED HAT
Address:	100 EAST DAVIE STREET
City,State,Zip:	RALEIGH, NC 27602
Address Match Type:	Not reported
Open USTs:	1
Closed USTs:	0
TOS USTs:	0
Population 1500ft:	1707
Private Wells 1500ft:	0
Within 100yr Floodplain:	No
Land Use:	Developed, High Intensity
Within SPA:	No
SPA PWS Facility ID:	Not reported
SPA Water Type:	Not reported
SPA Facility Type:	Not reported
SPA HUC12:	Not reported
Within WHPA:	No
WHPA PWS Facility ID:	Not reported
WHPA Water Type:	Not reported
WHPA Facility Type:	Not reported
WHPA HUC12:	Not reported
Facility Status:	Open UST(s)
Date of Last Inspection:	Not reported
EPA Region:	4
Tribe:	Not reported
Coordinate Source:	State
X Coord:	-78.6379909999999
Y Coord:	35.77547
Latitude:	35.77547
Longitude:	-78.637991

UST FINDER:

Object ID:	1413465
Facility ID:	NC00-2-0000036585
Tank ID:	NC00-2-0000036585_1
Tank Status:	Open
Installation Date:	2004/07/02 15:59:59+00

RED HAT (Continued) **1028523529**

Removal Date:	Not reported
Tank Capacity:	530
Substances:	Diesel
Tank Wall Type:	Single

L75 **RED HAT** **UST FINDER** **1028522573**
WSW **100 EAST DAVIE STREET** **N/A**
1/8-1/4 **RALEIGH, NC 27601**
0.209 mi.
1104 ft. **Site 5 of 8 in cluster L**

Relative: **Higher**

Actual: **319 ft.**

UST FINDER:

Object ID:	601624
Facility ID:	NC00-0-0000036585
Name:	RED HAT
Address:	100 EAST DAVIE STREET
City,State,Zip:	RALEIGH, NC 27601
Address Match Type:	Not reported
Open USTs:	1
Closed USTs:	0
TOS USTs:	0
Population 1500ft:	1707
Private Wells 1500ft:	0
Within 100yr Floodplain:	No
Land Use:	Developed, High Intensity
Within SPA:	No
SPA PWS Facility ID:	Not reported
SPA Water Type:	Not reported
SPA Facility Type:	Not reported
SPA HUC12:	Not reported
Within WHPA:	No
WHPA PWS Facility ID:	Not reported
WHPA Water Type:	Not reported
WHPA Facility Type:	Not reported
WHPA HUC12:	Not reported
Facility Status:	Open UST(s)
Date of Last Inspection:	Not reported
EPA Region:	4
Tribe:	Not reported
Coordinate Source:	State
X Coord:	-78.6379909999999
Y Coord:	35.77547
Latitude:	35.77547
Longitude:	-78.637991

UST FINDER:

Object ID:	1411430
Facility ID:	NC00-0-0000036585
Tank ID:	NC00-0-0000036585_2
Tank Status:	Open
Installation Date:	2004/07/02 15:59:59+00
Removal Date:	Not reported
Tank Capacity:	8000
Substances:	Diesel
Tank Wall Type:	Single

M76 **DUNN S SERVICE CENTER** **NC LUST** **S106074865**
South **502 S BLOODWORTH ST** **NC IMD** **N/A**
1/8-1/4 **RALEIGH, NC 27601**
0.209 mi.
1105 ft. **Site 3 of 3 in cluster M**

Relative:
Lower

Actual:
302 ft.

Client Plot

LUST:

Name:	DUNN S SERVICE CENTER
Address:	502 S BLOODWORTH ST
City,State,Zip:	RALEIGH, NC 27601-1948
Facility ID:	00-0-0000035269
UST Number:	RA-4759
Incident Number:	26398
Source Type:	3
Date Reported:	10/03/2003
Closure Request:	Not reported
Close Out:	09/26/2018
Level Of Soil Cleanup Achieved:	S1
# Of Supply Wells:	0
Commercial/NonCommercial UST Site:	C
Risk Classification:	L
Risk Class Based On Review:	L
Corrective Action Plan Type:	Not reported
NOV Issue Date:	Not reported
Site Priority:	Not reported
Phase Of LSA Req:	1
Site Risk Reason:	Not reported
Land Use:	RES
MTBE:	0
MTBE1:	N
Flag:	0
Flag1:	0
LUR Filed:	09/24/2018
GPS Confirmed:	15
Current Status:	C
RBCA GW:	G2
PETOPT:	3
RPL:	False
CD Num:	0
Reel Num:	0
RPOW:	False
RPOP:	False
Error Flag:	0
Error Code:	N
Valid:	False
Testlat:	Not reported
Regional Officer Project Mgr:	SMJ
Company:	DUNN EXXON
Telephone:	Not reported
5 Min Quad:	Not reported

LUST:

ERR Type:	Not reported
UST Number:	RA-4759
Facility Id:	26398
Date Occurred:	2003-07-17 00:00:00
Date Reported:	2003-10-03 00:00:00
Owner/Operator:	Not reported
Ownership:	1
Operation Type:	6

DUNN S SERVICE CENTER (Continued) **S106074865**

Type:	3
Location:	1
Priority Update:	Not reported
Wells Affected Y/N:	N
Samples Include:	Not reported
7#5 Minute Quad:	9
5 Minute Quad:	Not reported
Pirf/Min Soil:	Not reported
Release Code:	Not reported
Source Code:	Not reported
Err Type:	2
Cause:	Not reported
Source:	C
UST Number:	C

LUST:

Incident Number:	26398
Last Modified:	9/26/2018
Incident Phase:	CO
NOV Issued:	Not reported
NORR Issued:	Not reported
45 Day Report:	Not reported
Public Meeting Held:	Not reported
SOC Signed:	Not reported
Reclassification Report:	Not reported
RS Designation:	Not reported
Closure Request Date:	Not reported
Close-out Report:	Not reported

IMD:

Facility ID:	26398
Name:	DUNN'S SERVICE CENTER
Address:	502 S BLOODWORTH ST
City,State,Zip:	RALEIGH, NC
Date Occurred:	7/17/2003
Submit Date:	10/3/2003
Incident Desc:	One (1) 4,000-gallon gasoline UST, One(1) 560-gallon used oil UST and One (1) 550-gallon kerosene UST
Operator:	EUGENE DUNN
UST ID:	Not reported
Incident ID:	Not reported
Initials of UST Regional Contact:	Not reported
Regional Office:	Not reported
Responsible Party/Company Name:	Not reported
Ownership:	1
Responsible Party Contact Name:	Not reported
Operation:	6
Responsible Party Mailing Address:	Not reported
Responsible Party City,State,Zip:	Not reported
Ownership:	Municipal
Operation Type:	Commercial
Responsible Party County:	Not reported
Source:	Leak-underground
Type:	GASOLINE/DIESEL
Location:	1

DUNN S SERVICE CENTER (Continued) **S106074865**

Petroleum Type:	Not reported
Date Incident Reported:	Not reported
Whether Tank is Commercial or Non Commercial:	Not reported
Site Priority:	Not reported
Whether Tank is Regulated:	Not reported
Priority Update:	Not reported
Notice of Regulatory Requirement:	Not reported
Wells Affected:	No
Notice of Violation:	Not reported
Phase 1 or Phase 2:	Not reported
Num Affected:	Not reported
Site Priority:	Not reported
Location:	Facility
Current Risk Condition:	Not reported
Sampled By:	9
Samples Include:	Not reported
Initial reported risk of incident (never changes):	Not reported
7.5 Min Quad:	Not reported
5 Min Quad:	Not reported
Intermediate Condition Present:	Not reported
Latitude:	35.77361111
Longitude:	-78.63361111
Use of Land, Industrial:	Not reported
Corrective Action Plan Selected - up to 5:	Not reported
RBCA:	Not reported
Date Close Review Requested From RP or Owner:	Not reported
Date Case Closed:	Not reported
Extent of Contamination:	Not reported
Number of Supply Wells Located on Property:	Not reported
MTBE in Well Y/N/U Yes, No or Unknown:	Not reported
Facility Phone Number:	Not reported
MTBE in Groundwater Y/N/U Yes, No or Unknown:	Not reported
Date Land Use Restriction Filed:	Not reported
Date Cleanup Initiated:	Not reported
Record Status:	Not reported
RBCA GW Codes:	Not reported
RBCA GW:	Not reported
Pollutant Type Present:	Not reported
Reference Number for Media Disk for Archived Record:	Not reported
RP Owner?:	Not reported
RP Operator?:	Not reported
RP Landowner?:	Not reported
Comments:	Not reported
GW Contam:	No Groundwater Contamination detected
Soil Contam:	Yes
Contact Phone:	Not reported
Owner Company:	DUNN EXXON
Operator Address:	2121 GARNER ROAD
Operator City,State,Zip:	RALEIGH, NC 27601-
Operator County:	Not reported
Material:	Not reported
Qty Lost 1:	Not reported
Qty Recovered 1:	Not reported
Setting:	Not reported
Risk Site:	Not reported
Priority Code:	Not reported
Dem Contact:	JFM

DUNN S SERVICE CENTER (Continued) **S106074865**

Wells Contam:	Not reported
Latitude Number:	354625
Longitude Number:	783801
Latitude Decimal:	35.7736111111111
Longitude Decimal:	78.6336111111111
GPS:	2
Agency:	DWM

Status:

Facility ID:	26398
Last Modified:	2018-09-26 00:00:00
Incident Phase:	CO
NOV Issued:	Not reported
NORR Issued:	Not reported
45 Day Report:	Not reported
Public Meeting Held:	Not reported
Corrective Action Planned:	Not reported
SOC Sighned:	Not reported
Reclassification Report:	Not reported
RS Designation:	Not reported
Closure Request Date:	Not reported
Close-out Report:	Not reported

I77 **TERRY SANFORD FEDERAL BUILDING & COURTHOUSE** **NC UST** **U001434881**
North **310 NEW BERN AVENUE** **NC ASBESTOS** **N/A**
1/8-1/4 **RALEIGH, NC 27601**
0.211 mi.
1112 ft. **Site 7 of 11 in cluster I**

Relative:
Higher

Actual:
344 ft.

Client Plot

UST:

Name:	TERRY SANFORD FEDERAL BUILDING & COURTHOUSE
Address:	310 NEW BERN AVENUE
City,State,Zip:	RALEIGH, NC 27601
Facility Id:	00-0-0000005419
Contact:	U.S. GENERAL SERVICES ADMIN.
Contact Address1:	310 NEW BERN AVENUE
Contact Address2:	Not reported
Contact City/State/Zip:	RALEIGH, NC 27601
FIPS County Desc:	Wake
Latitude:	35.77902
Longitude:	-78.6335

Click here to access the North Carolina DEQ records for this facility:

Tank Id:	01
Tank Status:	Removed
Installed Date:	05/09/1969
Perm Close Date:	04/15/1998
Product Name:	Gasoline, Gas Mix
Tank Capacity:	5000
Root Tank Id:	Not reported
Main Tank:	No
Compartment Tank:	No
Manifold Tank:	Not reported
Commercial:	Yes
Regulated:	Yes

TERRY SANFORD FEDERAL BUILDING & COURTHOUSE (Continued) **U001434881**

Other CP Tank: Not reported
Overfill Protection Name: Unknown
Spill Protection Name: Unknown
Leak Detection Name: Not reported
Decode for TCONS_KEY: Single Wall Steel
Decode for PCONS_KEY: Single Wall Steel
Decode for PSYS_KEY: Unknown

Tank Id: 02
Tank Status: Removed
Installed Date: 05/09/1969
Perm Close Date: 04/15/1998
Product Name: Gasoline, Gas Mix
Tank Capacity: 5000
Root Tank Id: Not reported
Main Tank: No
Compartment Tank: No
Manifold Tank: Not reported
Commercial: Yes
Regulated: Yes
Other CP Tank: Not reported
Overfill Protection Name: Unknown
Spill Protection Name: Unknown
Leak Detection Name: Not reported
Decode for TCONS_KEY: Single Wall Steel
Decode for PCONS_KEY: Single Wall Steel
Decode for PSYS_KEY: Unknown

Tank Id: 5
Tank Status: Removed
Installed Date: 05/09/1969
Perm Close Date: 04/15/1998
Product Name: Diesel
Tank Capacity: 2000
Root Tank Id: Not reported
Main Tank: No
Compartment Tank: No
Manifold Tank: Not reported
Commercial: Yes
Regulated: Yes
Other CP Tank: Not reported
Overfill Protection Name: Unknown
Spill Protection Name: Unknown
Leak Detection Name: Not reported
Decode for TCONS_KEY: Single Wall Steel
Decode for PCONS_KEY: Unknown
Decode for PSYS_KEY: Unknown

Tank Id: A1
Tank Status: Current
Installed Date: 01/11/1995
Perm Close Date: 04/15/1998
Product Name: Gasoline, Gas Mix
Tank Capacity: 2000

TERRY SANFORD FEDERAL BUILDING & COURTHOUSE (Continued) **U001434881**

Root Tank Id:	Not reported
Main Tank:	No
Compartment Tank:	No
Manifold Tank:	0
Commercial:	Yes
Regulated:	Yes
Other CP Tank:	Not reported
Overfill Protection Name:	Unknown
Spill Protection Name:	Catchment Basin
Leak Detection Name:	Not reported
Decode for TCONS_KEY:	Double Wall FRP
Decode for PCONS_KEY:	Double Wall FRP
Decode for PSYS_KEY:	Suction System

ASBESTOS:

Name:	TERRY SANFORD FED BLDG
Address:	310 NEW BERN AVE
City,State,Zip:	RALEIGH, NC
Permit Number:	Not reported
NESHAP Number:	Not reported
Contractor:	Balco, LLC
Owner Name:	US Federal Govt
Phone:	(334) 449-2901
Removal Start Date:	10-19-18
Removal End Date:	10-22-18
Demo Start Date:	Not reported
Demo End Date:	Not reported
Linear Feet:	0
Square Feet:	0
Cubic Feet:	0
Type:	C

Name:	TERRY SANFORD FEDERAL COURTHOUSE BUILDING
Address:	310 NEW BERN AVE RM 174
City,State,Zip:	RALEIGH, NC
Permit Number:	NC28215
NESHAP Number:	54737
Contractor:	Janezic Building Group, LLC
Owner Name:	General Services Administration
Phone:	(919) 856-4680
Removal Start Date:	02-12-18
Removal End Date:	02-25-18
Demo Start Date:	Not reported
Demo End Date:	Not reported
Linear Feet:	0
Square Feet:	3,400
Cubic Feet:	0
Type:	R

H78 **CAROLINA CLEANERS** **NC DRYCLEANERS** **S125085154**
WNW **201 SOUTH WILMINGTON STREET** **N/A**
1/8-1/4 **RALEIGH, NC**
0.212 mi.
1118 ft. **Site 4 of 6 in cluster H**

Relative: DRYCLEANERS:
Higher

Name:	CAROLINA CLEANERS
Address:	201 SOUTH WILMINGTON STREET
City,State,Zip:	RALEIGH, NC
Facility ID:	Not reported
Status:	Not reported
Priority:	Not reported
Rank:	Not reported
Lat/Long:	Not reported
Shopping Center:	Not reported
Certified Date:	Not reported
Project Manager:	Not reported
Phone Number:	Not reported
X Coordinates:	-78.6381029
Y Coordinates:	35.778097
Object ID:	Not reported
Comments:	Raleigh 1970 City Directory, Cleaners & Dyers Listing

Actual:
339 ft.

Name:	CAROLINA CLEANERS
Address:	201 SOUTH WILMINGTON STREET
City,State,Zip:	RALEIGH, NC
Facility ID:	Not reported
Status:	Not reported
Priority:	Not reported
Rank:	Not reported
Lat/Long:	Not reported
Shopping Center:	Not reported
Certified Date:	Not reported
Project Manager:	Not reported
Phone Number:	Not reported
X Coordinates:	-78.6381029
Y Coordinates:	35.778097
Object ID:	Not reported
Comments:	Raleigh 1965 City Directory, Cleaners & Dyers Listing

---

H79 **CAROLINA CLEANERS** **NC DRYCLEANERS** **S125085156**
WNW **201 SOUTH WILMINGTON** **N/A**
1/8-1/4 **RALEIGH, NC**
0.212 mi.
1118 ft. **Site 5 of 6 in cluster H**

Relative: DRYCLEANERS:
Higher

Name:	CAROLINA CLEANERS
Address:	201 SOUTH WILMINGTON
City,State,Zip:	RALEIGH, NC
Facility ID:	Not reported
Status:	Not reported
Priority:	Not reported
Rank:	Not reported
Lat/Long:	Not reported
Shopping Center:	Not reported
Certified Date:	Not reported
Project Manager:	Not reported
Phone Number:	Not reported

Actual:
339 ft.

CAROLINA CLEANERS (Continued) **S125085156**

X Coordinates:	-78.6381029
Y Coordinates:	35.778097
Object ID:	Not reported
Comments:	Raleigh 1955 City Directory, Cleaners & Dyers Listing
Name:	CAROLINA CLEANERS
Address:	201 SOUTH WILMINGTON
City,State,Zip:	RALEIGH, NC
Facility ID:	Not reported
Status:	Not reported
Priority:	Not reported
Rank:	Not reported
Lat/Long:	Not reported
Shopping Center:	Not reported
Certified Date:	Not reported
Project Manager:	Not reported
Phone Number:	Not reported
X Coordinates:	-78.6381029
Y Coordinates:	35.778097
Object ID:	Not reported
Comments:	Raleigh 1960 City Directory, Clothes Pressers & Cleaners Listing

---

I80 **FEDERAL BUILDING-USGSA** **NC IMD** **S100048340**
North **310 NEW BERN AVE** **N/A**
1/8-1/4 **RALEIGH, NC**
0.212 mi.
1119 ft. **Site 8 of 11 in cluster I**

Relative:
Higher

Actual:
345 ft.

Client Plot

IMD:

Facility ID:	5661
Name:	US POST OFFICE VMF
Address:	310 NEW BERN AVE
City,State,Zip:	RALEIGH, NC
Date Occurred:	5/16/1990
Submit Date:	6/8/1990
Incident Desc:	ANONYMOUS PHONE CALL; MOTOR OIL WAS BUBBLING UP BETWEEN CRACKS IN PARKING LOT.
Operator:	MIKE BENZ
UST ID:	Not reported
Incident ID:	Not reported
Initials of UST Regional Contact:	Not reported
Regional Office:	Not reported
Responsible Party/Company Name:	Not reported
Ownership:	5
Responsible Party Contact Name:	Not reported
Operation:	1
Responsible Party Mailing Address:	Not reported
Responsible Party City,State,Zip:	Not reported
Ownership:	Federal
Operation Type:	Public Service
Responsible Party County:	Not reported
Source:	Leak-underground
Type:	GASOLINE/DIESEL
Location:	1
Petroleum Type:	Not reported
Date Incident Reported:	Not reported
Whether Tank is Commercial or Non Commercial:	Not reported
Site Priority:	40E

FEDERAL BUILDING-USGSA (Continued) **S100048340**

Whether Tank is Regulated:	Not reported
Priority Update:	4/16/1998
Notice of Regulatory Requirement:	Not reported
Wells Affected:	No
Notice of Violation:	Not reported
Phase 1 or Phase 2:	Not reported
Num Affected:	0
Site Priority:	Not reported
Location:	Facility
Current Risk Condition:	Not reported
Sampled By:	Not reported
Samples Include:	Not reported
Initial reported risk of incident (never changes):	Not reported
7.5 Min Quad:	Not reported
5 Min Quad:	Not reported
Intermediate Condition Present:	Not reported
Latitude:	35.77833333
Longitude:	-78.63388888
Use of Land, Industrial:	Not reported
Corrective Action Plan Selected - up to 5:	Not reported
RBCA:	Not reported
Date Close Review Requested From RP or Owner:	Not reported
Date Case Closed:	Not reported
Extent of Contamination:	Not reported
Number of Supply Wells Located on Property:	Not reported
MTBE in Well Y/N/U Yes, No or Unknown:	Not reported
Facility Phone Number:	Not reported
MTBE in Groundwater Y/N/U Yes, No or Unknown:	Not reported
Date Land Use Restriction Filed:	Not reported
Date Cleanup Initiated:	Not reported
Record Status:	Not reported
RBCA GW Codes:	Not reported
RBCA GW:	Not reported
Pollutant Type Present:	Not reported
Reference Number for Media Disk for Archived Record:	Not reported
RP Owner?:	Not reported
RP Operator?:	Not reported
RP Landowner?:	Not reported
Comments:	Not reported
GW Contam:	No Groundwater Contamination detected
Soil Contam:	Yes
Contact Phone:	919 665-2818
Owner Company:	US POSTAL SERVICE
Operator Address:	P. O. BOX 27497
Operator City,State,Zip:	GREENSBORO, NC 27495-1103
Operator County:	Not reported
Material:	MOTOR OIL
Qty Lost 1:	Not reported
Qty Recovered 1:	NONE
Setting:	3
Risk Site:	L
Priority Code:	L
Dem Contact:	WDP
Wells Contam:	Not reported
Latitude Number:	354642
Longitude Number:	783802
Latitude Decimal:	35.7783333333333

FEDERAL BUILDING-USGSA (Continued) **S100048340**

Longitude Decimal: 78.6338888888889
GPS: NOD
Agency: DWM

Status:
Facility ID: 5661
Last Modified: 2004-11-15 00:00:00
Incident Phase: RE
NOV Issued: Not reported
NORR Issued: Not reported
45 Day Report: Not reported
Public Meeting Held: Not reported
Corrective Action Planned: Not reported
SOC Sighned: Not reported
Reclassification Report: Not reported
RS Designation: Not reported
Closure Request Date: Not reported
Close-out Report: Not reported

Facility ID: 16358
Name: FEDERAL BUILDING-USGSA
Address: 310 NEW BERN AVE
City,State,Zip: RALEIGH, NC
Date Occurred: 1/12/1995
Submit Date: 10/10/1996
Incident Desc: UPON REMOVAL OF UST, SOIL CONTAM. WAS 9,610 PPM.
Operator: MS. COURTNEY DEBORD
UST ID: Not reported
Incident ID: Not reported
Initials of UST Regional Contact: Not reported
Regional Office: Not reported
Responsible Party/Company Name: Not reported
Ownership: 4
Responsible Party Contact Name: Not reported
Operation: 6
Responsible Party Mailing Address: Not reported
Responsible Party City,State,Zip: Not reported
Ownership: Private
Operation Type: Commercial
Responsible Party County: Not reported
Source: Leak-underground
Type: GASOLINE/DIESEL
Location: 1
Petroleum Type: Not reported
Date Incident Reported: Not reported
Whether Tank is Commercial or Non Commercial: Not reported
Site Priority: 20E
Whether Tank is Regulated: Not reported
Priority Update: 9/25/2001
Notice of Regulatory Requirement: Not reported
Wells Affected: No
Notice of Violation: Not reported
Phase 1 or Phase 2: Not reported
Num Affected: 0
Site Priority: Not reported
Location: Facility
Current Risk Condition: Not reported

FEDERAL BUILDING-USGSA (Continued) **S100048340**

Sampled By:	3
Samples Include:	2
Initial reported risk of incident (never changes):	Not reported
7.5 Min Quad:	Not reported
5 Min Quad:	K39Q
Intermediate Condition Present:	Not reported
Latitude:	35.78
Longitude:	-78.63444444
Use of Land, Industrial:	Not reported
Corrective Action Plan Selected - up to 5:	Not reported
RBCA:	Not reported
Date Close Review Requested From RP or Owner:	Not reported
Date Case Closed:	Not reported
Extent of Contamination:	Not reported
Number of Supply Wells Located on Property:	Not reported
MTBE in Well Y/N/U Yes, No or Unknown:	Not reported
Facility Phone Number:	Not reported
MTBE in Groundwater Y/N/U Yes, No or Unknown:	Not reported
Date Land Use Restriction Filed:	Not reported
Date Cleanup Initiated:	Not reported
Record Status:	Not reported
RBCA GW Codes:	Not reported
RBCA GW:	Not reported
Pollutant Type Present:	Not reported
Reference Number for Media Disk for Archived Record:	Not reported
RP Owner?:	Not reported
RP Operator?:	Not reported
RP Landowner?:	Not reported
Comments:	Not reported
GW Contam:	No Groundwater Contamination detected
Soil Contam:	Yes
Contact Phone:	6785750772
Owner Company:	GENERAL SERVICESADMINISTRATION
Operator Address:	401 W PEACHTREE ST
Operator City,State,Zip:	ATLANTA, GA 30308-
Operator County:	Not reported
Material:	FUEL OIL
Qty Lost 1:	Not reported
Qty Recovered 1:	Not reported
Setting:	3
Risk Site:	L
Priority Code:	E
Dem Contact:	WDP
Wells Contam:	Not reported
Latitude Number:	354648
Longitude Number:	783804
Latitude Decimal:	35.78
Longitude Decimal:	78.6344444444444
GPS:	NOD
Agency:	DWM

Status:

Facility ID:	16358
Last Modified:	1995-03-07 00:00:00
Incident Phase:	RE
NOV Issued:	Not reported
NORR Issued:	Not reported
45 Day Report:	Not reported

FEDERAL BUILDING-USGSA (Continued) **S100048340**

Public Meeting Held:	Not reported
Corrective Action Planned:	Not reported
SOC Sighned:	Not reported
Reclassification Report:	Not reported
RS Designation:	Not reported
Closure Request Date:	Not reported
Close-out Report:	Not reported

I81 **ACME CLEANERS** **NC DRYCLEANERS** **S117667075**
North **331 NEW BERN AVE** **N/A**
1/8-1/4 **RALEIGH, NC 27601**
0.213 mi.
1124 ft. **Site 9 of 11 in cluster I**

Relative: **Higher**

Actual: **343 ft.**

DRYCLEANERS:

Name:	ACME 1 HOUR CLEANERS
Address:	331 NEW BERN AVENUE
City,State,Zip:	RALEIGH, NC
Facility ID:	Not reported
Status:	Not reported
Priority:	Not reported
Rank:	Not reported
Lat/Long:	Not reported
Shopping Center:	Not reported
Certified Date:	Not reported
Project Manager:	Not reported
Phone Number:	Not reported
X Coordinates:	-78.633446
Y Coordinates:	35.7804783
Object ID:	Not reported
Comments:	Raleigh 1970 City Directory, Cleaners & Dyers Listing

Name:	ACME CLEANERS
Address:	331 NEW BERN AVE
City,State,Zip:	RALEIGH, NC
Facility ID:	920020C
Status:	Not reported
Priority:	Not reported
Rank:	Not reported
Lat/Long:	Not reported
Shopping Center:	Not reported
Certified Date:	Not reported
Project Manager:	Not reported
Phone Number:	Not reported
X Coordinates:	Not reported
Y Coordinates:	Not reported
Object ID:	Not reported
Comments:	Pickup (Full Service Closed)

Name:	ACME CLEANERS
Address:	331 NEW BERN AVE
City,State,Zip:	RALEIGH, NC 27601
Facility ID:	Not reported
Status:	Not reported
Priority:	Not reported
Rank:	Not reported
Lat/Long:	Not reported

ACME CLEANERS (Continued) **S117667075**

Shopping Center:	Not reported
Certified Date:	Not reported
Project Manager:	Not reported
Phone Number:	Not reported
X Coordinates:	-78.633446
Y Coordinates:	35.7804783
Object ID:	Not reported
Comments:	Not reported

Name:	ACME CLEANERS
Address:	331 NEW BERN AVE
City,State,Zip:	RALEIGH, NC
Facility ID:	920020C
Status:	Not reported
Priority:	Not reported
Rank:	Not reported
Lat/Long:	Not reported
Shopping Center:	Not reported
Certified Date:	Not reported
Project Manager:	Rachel Clarke
Phone Number:	919-707-8351
X Coordinates:	-78.633451829
Y Coordinates:	35.780514953
Object ID:	347
Comments:	Pickup (Full Service Closed) Date Established: 1/1/1966

Name:	ACME CLEANERS
Address:	331 NEW BERN AVE
City,State,Zip:	RALEIGH, NC 27601-1417
Facility ID:	DC920075
Status:	Assessment
Priority:	Not reported
Rank:	Not reported
Lat/Long:	Not reported
Shopping Center:	Not reported
Certified Date:	Not reported
Project Manager:	Mike Cunningham
Phone Number:	(919)707-8361
X Coordinates:	-78.633466018
Y Coordinates:	35.780511995
Object ID:	592
Comments:	Contaminated

I82 **ACME CLEANERS** **RCRA-VSQG** **1000195893**
North **331 NEW BERN AVE** **NCD981746282**
1/8-1/4 **RALEIGH, NC 27601**
0.213 mi.
1124 ft. **Site 10 of 11 in cluster I**

Relative:
Higher

Actual:
343 ft.

RCRA Listings:

Date Form Received by Agency:	20120828
Handler Name:	Acme Cleaners
Handler Address:	New Bern Ave
Handler City,State,Zip:	RALEIGH, NC 27601
EPA ID:	NCD981746282
Contact Name:	PAUL S TRACY
Contact Address:	BROWN BARK PLACE
Contact City,State,Zip:	RALEIGH, NC 27615

ACME CLEANERS (Continued) **1000195893**

Contact Telephone:	919-848-0023
Contact Fax:	Not reported
Contact Email:	Not reported
Contact Title:	Not reported
EPA Region:	04
Land Type:	Private
Federal Waste Generator Description:	Conditionally Exempt Small Quantity Generator
Non-Notifier:	Not reported
Biennial Report Cycle:	Not reported
Accessibility:	Not reported
Active Site Indicator:	Handler Activities
State District Owner:	Not reported
State District:	Not reported
Mailing Address:	NEW BERN AVE
Mailing City,State,Zip:	RALEIGH, NC 27601
Owner Name:	Smith-Dixon, Inc.
Owner Type:	Private
Operator Name:	Not reported
Operator Type:	Not reported
Short-Term Generator Activity:	No
Importer Activity:	No
Mixed Waste Generator:	No
Transporter Activity:	No
Transfer Facility Activity:	No
Recycler Activity with Storage:	No
Small Quantity On-Site Burner Exemption:	No
Smelting Melting and Refining Furnace Exemption:	No
Underground Injection Control:	No
Off-Site Waste Receipt:	No
Universal Waste Indicator:	No
Universal Waste Destination Facility:	No
Federal Universal Waste:	No
Active Site State-Reg Handler:	---
Federal Facility Indicator:	Not reported
Hazardous Secondary Material Indicator:	N
Sub-Part K Indicator:	Not reported
2018 GPRA Permit Baseline:	Not on the Baseline
2018 GPRA Renewals Baseline:	Not on the Baseline
202 GPRA Corrective Action Baseline:	No
Subject to Corrective Action Universe:	No
Non-TSDFs Where RCRA CA has Been Imposed Universe:	No
Corrective Action Priority Ranking:	No NCAPS ranking
Environmental Control Indicator:	No
Institutional Control Indicator:	No
Human Exposure Controls Indicator:	N/A
Groundwater Controls Indicator:	N/A
Significant Non-Complier Universe:	No
Unaddressed Significant Non-Complier Universe:	No
Addressed Significant Non-Complier Universe:	No
Significant Non-Complier With a Compliance Schedule Universe:	No
Financial Assurance Required:	Not reported
Handler Date of Last Change:	20150414
Recognized Trader-Importer:	No
Recognized Trader-Exporter:	No
Importer of Spent Lead Acid Batteries:	No
Exporter of Spent Lead Acid Batteries:	No
Recycler Activity Without Storage:	No

ACME CLEANERS (Continued) **1000195893**

Manifest Broker: No
Sub-Part P Indicator: No

Hazardous Waste Summary:
Waste Code: F002
Waste Description: The Following Spent Halogenated Solvents: Tetrachloroethylene, Methylene Chloride, Trichloroethylene, 1,1,1-Trichloroethane, Chlorobenzene, 1,1,2-Trichloro-1,2,2-Trifluoroethane, Ortho-Dichlorobenzene, Trichlorofluoromethane, And 1,1,2, Trichloroethane; All Spent Solvent Mixtures/Blends Containing, Before Use, A Total Of Ten Percent Or More (By Volume) Of One Or More Of The Above Halogenated Solvents Or Those Solvents Listed In F001, F004, And F005; And Still Bottoms From The Recovery Of These Spent Solvents And Spent Solvent Mixtures.

Handler - Owner Operator:
Owner/Operator Indicator: Owner
Owner/Operator Name: SMITH-DIXON, INC.
Legal Status: Private
Date Became Current: Not reported
Date Ended Current: Not reported
Owner/Operator Address: 331 NEW BERN AVE
Owner/Operator City,State,Zip: RALEIGH, NC 27601
Owner/Operator Telephone: 919-828-1379
Owner/Operator Telephone Ext: Not reported
Owner/Operator Fax: Not reported
Owner/Operator Email: Not reported

Owner/Operator Indicator: Owner
Owner/Operator Name: SMITH-DIXON, INC.
Legal Status: Private
Date Became Current: Not reported
Date Ended Current: Not reported
Owner/Operator Address: 331 NEW BERN AVE
Owner/Operator City,State,Zip: RALEIGH, NC 27601
Owner/Operator Telephone: 919-828-1379
Owner/Operator Telephone Ext: Not reported
Owner/Operator Fax: Not reported
Owner/Operator Email: Not reported

Owner/Operator Indicator: Owner
Owner/Operator Name: SMITH-DIXON, INC.
Legal Status: Private
Date Became Current: Not reported
Date Ended Current: Not reported
Owner/Operator Address: 331 NEW BERN AVE
Owner/Operator City,State,Zip: RALEIGH, NC 27601
Owner/Operator Telephone: 919-828-1379
Owner/Operator Telephone Ext: Not reported
Owner/Operator Fax: Not reported
Owner/Operator Email: Not reported

Historic Generators:
Receive Date: 20080923
Handler Name: ACME CLEANERS

ACME CLEANERS (Continued) **1000195893**

Federal Waste Generator Description:	Small Quantity Generator
State District Owner:	Not reported
Large Quantity Handler of Universal Waste:	No
Recognized Trader Importer:	No
Recognized Trader Exporter:	No
Spent Lead Acid Battery Importer:	No
Spent Lead Acid Battery Exporter:	No
Current Record:	No
Non Storage Recycler Activity:	Not reported
Electronic Manifest Broker:	Not reported

Receive Date:	20120828
Handler Name: ACME CLEANERS	
Federal Waste Generator Description:	Conditionally Exempt Small Quantity Generator
State District Owner:	Not reported
Large Quantity Handler of Universal Waste:	No
Recognized Trader Importer:	No
Recognized Trader Exporter:	No
Spent Lead Acid Battery Importer:	No
Spent Lead Acid Battery Exporter:	No
Current Record:	Yes
Non Storage Recycler Activity:	Not reported
Electronic Manifest Broker:	Not reported

Receive Date:	19891026
Handler Name: ACME CLEANERS	
Federal Waste Generator Description:	Small Quantity Generator
State District Owner:	Not reported
Large Quantity Handler of Universal Waste:	No
Recognized Trader Importer:	No
Recognized Trader Exporter:	No
Spent Lead Acid Battery Importer:	No
Spent Lead Acid Battery Exporter:	No
Current Record:	No
Non Storage Recycler Activity:	Not reported
Electronic Manifest Broker:	Not reported

List of NAICS Codes and Descriptions:

NAICS Code:	339999
NAICS Description:	ALL OTHER MISCELLANEOUS MANUFACTURING

Has the Facility Received Notices of Violations:

Found Violation:	No
Agency Which Determined Violation:	Not reported
Violation Short Description:	Not reported
Date Violation was Determined:	Not reported
Actual Return to Compliance Date:	Not reported
Return to Compliance Qualifier:	Not reported
Violation Responsible Agency:	Not reported
Scheduled Compliance Date:	Not reported
Enforcement Identifier:	Not reported
Date of Enforcement Action:	Not reported
Enforcement Responsible Agency:	Not reported
Enforcement Docket Number:	Not reported
Enforcement Attorney:	Not reported
Corrective Action Component:	Not reported

ACME CLEANERS (Continued) **1000195893**

Appeal Initiated Date:	Not reported
Appeal Resolution Date:	Not reported
Disposition Status Date:	Not reported
Disposition Status:	Not reported
Disposition Status Description:	Not reported
Consent/Final Order Sequence Number:	Not reported
Consent/Final Order Respondent Name:	Not reported
Consent/Final Order Lead Agency:	Not reported
Enforcement Type:	Not reported
Enforcement Responsible Person:	Not reported
Enforcement Responsible Sub-Organization:	Not reported
SEP Sequence Number:	Not reported
SEP Expenditure Amount:	Not reported
SEP Scheduled Completion Date:	Not reported
SEP Actual Date:	Not reported
SEP Defaulted Date:	Not reported
SEP Type:	Not reported
SEP Type Description:	Not reported
Proposed Amount:	Not reported
Final Monetary Amount:	Not reported
Paid Amount:	Not reported
Final Count:	Not reported
Final Amount:	Not reported

Evaluation Action Summary:

Evaluation Date:	19970422
Evaluation Responsible Agency:	State
Found Violation:	No
Evaluation Type Description:	COMPLIANCE EVALUATION INSPECTION
Evaluation Responsible Person Identifier:	NC032
Evaluation Responsible Sub-Organization:	07
Actual Return to Compliance Date:	Not reported
Scheduled Compliance Date:	Not reported
Date of Request:	Not reported
Date Response Received:	Not reported
Request Agency:	Not reported
Former Citation:	Not reported

I83 **ACME CLEANERS DC920075** **RCRA-LQG** **1027221332**
North **3310 NE BERN AVE** **E MANIFEST** **NCR000180596**
1/8-1/4 **RALEIGH, NC 27601**
0.213 mi.
1124 ft. **Site 11 of 11 in cluster I**

Relative: **Higher**

Actual: **343 ft.**

RCRA Listings:

Date Form Received by Agency:	20240510
Handler Name:	Ncdsca Dc920075(Acme Cleaners)
Handler Address:	New Bern Ave
Handler City,State,Zip:	RALEIGH, NC 27601-1417
EPA ID:	NCR000180596
Contact Name:	SCOTT STUPAK
Contact Address:	MAIL SERVICE CENTER
Contact City,State,Zip:	RALEIGH, NC 27601
Contact Telephone:	919-707-8359
Contact Fax:	Not reported
Contact Email:	SCOTT.STUPAK@DEQ.NC.GOV

ACME CLEANERS DC920075 (Continued) **1027221332**

Contact Title:	PROJECT MANAGER
EPA Region:	04
Land Type:	Private
Federal Waste Generator Description:	Large Quantity Generator
Non-Notifier:	Not reported
Biennial Report Cycle:	Not reported
Accessibility:	Not reported
Active Site Indicator:	Handler Activities
State District Owner:	Not reported
State District:	Not reported
Mailing Address:	MAIL SERVICE CENTER
Mailing City,State,Zip:	RALEIGH, NC 27601
Owner Name:	Abbas Properties, Llc
Owner Type:	Private
Operator Name:	Petitioner(S) For Dsca Site Id Dc920075
Operator Type:	Other
Short-Term Generator Activity:	No
Importer Activity:	No
Mixed Waste Generator:	No
Transporter Activity:	No
Transfer Facility Activity:	No
Recycler Activity with Storage:	No
Small Quantity On-Site Burner Exemption:	No
Smelting Melting and Refining Furnace Exemption:	No
Underground Injection Control:	No
Off-Site Waste Receipt:	No
Universal Waste Indicator:	No
Universal Waste Destination Facility:	No
Federal Universal Waste:	No
Active Site State-Reg Handler:	---
Federal Facility Indicator:	Not reported
Hazardous Secondary Material Indicator:	N
Sub-Part K Indicator:	Not reported
2018 GPRA Permit Baseline:	Not on the Baseline
2018 GPRA Renewals Baseline:	Not on the Baseline
202 GPRA Corrective Action Baseline:	No
Subject to Corrective Action Universe:	No
Non-TSDFs Where RCRA CA has Been Imposed Universe:	No
Corrective Action Priority Ranking:	No NCAPS ranking
Environmental Control Indicator:	No
Institutional Control Indicator:	No
Human Exposure Controls Indicator:	N/A
Groundwater Controls Indicator:	N/A
Significant Non-Complier Universe:	No
Unaddressed Significant Non-Complier Universe:	No
Addressed Significant Non-Complier Universe:	No
Significant Non-Complier With a Compliance Schedule Universe:	No
Financial Assurance Required:	Not reported
Handler Date of Last Change:	20240510
Recognized Trader-Importer:	No
Recognized Trader-Exporter:	No
Importer of Spent Lead Acid Batteries:	No
Exporter of Spent Lead Acid Batteries:	No
Recycler Activity Without Storage:	No
Manifest Broker:	No
Sub-Part P Indicator:	No

ACME CLEANERS DC920075 (Continued) **1027221332**

Hazardous Waste Summary:
Waste Code: F002
Waste Description: The Following Spent Halogenated Solvents: Tetrachloroethylene, Methylene Chloride, Trichloroethylene, 1,1,1-Trichloroethane, Chlorobenzene, 1,1,2-Trichloro-1,2,2-Trifluoroethane, Ortho-Dichlorobenzene, Trichlorofluoromethane, And 1,1,2, Trichloroethane; All Spent Solvent Mixtures/Blends Containing, Before Use, A Total Of Ten Percent Or More (By Volume) Of One Or More Of The Above Halogenated Solvents Or Those Solvents Listed In F001, F004, And F005; And Still Bottoms From The Recovery Of These Spent Solvents And Spent Solvent Mixtures.

Handler - Owner Operator:
Owner/Operator Indicator: Operator
Owner/Operator Name: PETITIONER(S) FOR DSCA SITE ID DC920075
Legal Status: Other
Date Became Current: 20220329
Date Ended Current: Not reported
Owner/Operator Address: 1646 MAIL SERVICE CENTER
Owner/Operator City,State,Zip: RALEIGH, NC 27601
Owner/Operator Telephone: 919-707-8359
Owner/Operator Telephone Ext: Not reported
Owner/Operator Fax: Not reported
Owner/Operator Email: SCOTT.STUPAK@NCDENR.GOV

Owner/Operator Indicator: Owner
Owner/Operator Name: ABBAS PROPERTIES, LLC
Legal Status: Private
Date Became Current: 20230519
Date Ended Current: Not reported
Owner/Operator Address: 9700 KOUPELA DR
Owner/Operator City,State,Zip: RALEIGH, NC 27614
Owner/Operator Telephone: Not reported
Owner/Operator Telephone Ext: Not reported
Owner/Operator Fax: Not reported
Owner/Operator Email: Not reported

Owner/Operator Indicator: Owner
Owner/Operator Name: PAUL S TRACY DAVID P KOVACH
Legal Status: Private
Date Became Current: 19950427
Date Ended Current: Not reported
Owner/Operator Address: 331 NEW BERN AVE
Owner/Operator City,State,Zip: RALEIGH, NC 27601
Owner/Operator Telephone: Not reported
Owner/Operator Telephone Ext: Not reported
Owner/Operator Fax: Not reported
Owner/Operator Email: Not reported

Owner/Operator Indicator: Owner
Owner/Operator Name: ABBAS PROPERTIES, LLC
Legal Status: Private
Date Became Current: 20230519
Date Ended Current: Not reported
Owner/Operator Address: 9700 KOUPELA DR
Owner/Operator City,State,Zip: RALEIGH, NC 27614

ACME CLEANERS DC920075 (Continued) **1027221332**

Owner/Operator Telephone: Not reported
Owner/Operator Telephone Ext: Not reported
Owner/Operator Fax: Not reported
Owner/Operator Email: Not reported

Owner/Operator Indicator: Operator
Owner/Operator Name: PETITIONER(S) FOR DSCA SITE ID DC920075
Legal Status: Other
Date Became Current: 20220329
Date Ended Current: Not reported
Owner/Operator Address: 1646 MAIL SERVICE CENTER
Owner/Operator City,State,Zip: RALEIGH, NC 27601
Owner/Operator Telephone: 919-707-8359
Owner/Operator Telephone Ext: Not reported
Owner/Operator Fax: Not reported
Owner/Operator Email: SCOTT.STUPAK@NCDENR.GOV

Owner/Operator Indicator: Operator
Owner/Operator Name: PETITIONER(S) FOR DSCA SITE ID DC920075
Legal Status: Other
Date Became Current: 20220329
Date Ended Current: Not reported
Owner/Operator Address: 1646 MAIL SERVICE CENTER
Owner/Operator City,State,Zip: RALEIGH, NC 27601
Owner/Operator Telephone: 919-707-8359
Owner/Operator Telephone Ext: Not reported
Owner/Operator Fax: Not reported
Owner/Operator Email: SCOTT.STUPAK@NCDENR.GOV

Historic Generators:
Receive Date: 20220329
Handler Name: NCDSCA DC920075(ACME CLEANERS)
Federal Waste Generator Description: Small Quantity Generator
State District Owner: Not reported
Large Quantity Handler of Universal Waste: No
Recognized Trader Importer: No
Recognized Trader Exporter: No
Spent Lead Acid Battery Importer: No
Spent Lead Acid Battery Exporter: No
Current Record: No
Non Storage Recycler Activity: No
Electronic Manifest Broker: No

Receive Date: 20230628
Handler Name: NCDSCA DC920075(ACME CLEANERS)
Federal Waste Generator Description: Conditionally Exempt Small Quantity Generator
State District Owner: Not reported
Large Quantity Handler of Universal Waste: No
Recognized Trader Importer: No
Recognized Trader Exporter: No
Spent Lead Acid Battery Importer: No
Spent Lead Acid Battery Exporter: No
Current Record: No
Non Storage Recycler Activity: No
Electronic Manifest Broker: No

Receive Date: 20240510

ACME CLEANERS DC920075 (Continued) **1027221332**

Handler Name: NCDSCA DC920075(ACME CLEANERS)
Federal Waste Generator Description: Large Quantity Generator
State District Owner: Not reported
Large Quantity Handler of Universal Waste: No
Recognized Trader Importer: No
Recognized Trader Exporter: No
Spent Lead Acid Battery Importer: No
Spent Lead Acid Battery Exporter: No
Current Record: Yes
Non Storage Recycler Activity: No
Electronic Manifest Broker: No

List of NAICS Codes and Descriptions:
NAICS Code: 812320
NAICS Description: DRYCLEANING AND LAUNDRY SERVICES (EXCEPT COIN-OPERATED)

Facility Has Received Notices of Violations:
Violations: No Violations Found

Evaluation Action Summary:
Evaluations: No Evaluations Found

E MANIFEST:
Manifest Tracking Number: 015717846FLE
Last Updated Date: 20220606
Shipped Date: 20220408
Received Date: 20220514
Manifest Status: Signed
Submission Type: DataImage5Copy
Origin Type: Service
Generator EPA ID: NCR000180596
Generator Name: Acme Cleaners Dc920075
Generator Mail Street Number: Not reported
Generator Mail Street 1: 3310 NE BERN AVE
Generator Mail Street 2: Not reported
Generator Mail City: RALEIGH
Generator Mail State: NC
Generator Mail Zip: 27601
Generator Location Street Number: Not reported
Generator Location Street 1: 3310 Ne Bern Ave
Generator Location Street 2: Not reported
Generator Location City: Raleigh
Generator Location Zip: 27601
Generator Location State: NC
Generator Contact Company Name: Acme Cleaners DC920075
Designated Facility EPA ID: TXD055141378
Designated Facility Name: Clean Harbors Deer Park, Llc
Designated Facility Mail Street Number: Not reported
Designated Facility Mail Street 1: Not reported
Designated Facility Mail Street 2: 2027 Independence Parkway South
Designated Facility Mail City: La Porte
Designated Facility Mail Zip: 77571
Designated Facility Mail State: TX
Designated Facility Location Street Number: Not reported

ACME CLEANERS DC920075 (Continued) **1027221332**

Designated Facility Location Street 1: 2027 Independence Parkway South
Designated Facility Location Street 2: Not reported
Designated Facility Location City: La Porte
Designated Facility Location Zip: 77571
Designated Facility Location State: TX
Designated Facility Contact Company Name: Not reported
Manifest Residue Indicator: N
Rejection Indicator: N

Federal Waste:
Manifest Tracking Number: 015717846FLE
Waste Line Number: 1
Federal Waste Code: F002
Federal Waste: THE FOLLOWING SPENT HALOGENATED SOLVENTS: TETRACHLOROETHYLENE, METHYLENE CHLORIDE, TRICHLOROETHYLENE, 1,1,1-TRICHLOROETHANE, CHLOROBENZENE, 1,1,2-TRICHLORO-1,2,2-TRIFLUOROETHANE, ORTHO-DICHLOROBENZENE, TRICHLOROFLUOROMETHANE, AND 1,1,2, TRICHLOROETHANE; ALL SPENT SOLVENT MIXTURES/BLENDS CONTAINING, BEFORE USE, A TOTAL OF TEN PERCENT OR MORE (BY VOLUME) OF ONE OR MORE OF THE ABOVE HALOGENATED SOLVENTS OR THOSE SOLVENTS LISTED IN F001, F004, AND F005; AND STILL BOTTOMS FROM THE RECOVERY OF THESE SPENT SOLVENTS AND SPENT SOLVENT MIXTURES.

State Waste:
Manifest Tracking Number: 015717846FLE
Waste Line Number: 1
State Waste Code Owner: TX
State Waste Code: OUTS301H
State Waste: Outs301h

Transporter:
Manifest Tracking Number: 015717846FLE
Transporter Line Number: 1
Transporter EPA ID: NCD986232221
Transporter Name: A&D Environmental & Ind. Svcs

Manifest Tracking Number: 015717846FLE
Transporter Line Number: 2
Transporter EPA ID: MOD095038998
Transporter Name: Tri State Motor Transit

Manifest Tracking Number: 015717846FLE
Transporter Line Number: 3
Transporter EPA ID: MOD095038998
Transporter Name: Tri State Motor Transit

Manifest Tracking Number: 015717846FLE
Transporter Line Number: 4
Transporter EPA ID: MOD095038998
Transporter Name: Tri State Motor Transit

Waste Line:
Manifest Tracking Number: 015717846FLE
Waste Line Number: 1
U.S. DOT Hazardous Indicator: Y

ACME CLEANERS DC920075 (Continued) **1027221332**

U.S. DOT ID Number:	NA3082
U.S. DOT Description:	Na3082, Hazardous Waste, Liquid, N.O.S. (Tetrachloroethylene), 9, Pg Iii
Non-Hazardous Waste Description:	Not reported
Number of Containers:	1
Container Type Code:	DM
Container Type Description:	Metal drums, barrels, kegs
Waste Quantity:	100
Quantity Unit of Measure Code:	P
Quantity Unit of Measure Description:	Pounds
Waste Quantity, in Tons:	0.05
Acute Waste Quantity, in Tons:	0
Non-Acute Waste Quantity, in Tons:	0.05
Waste Quantity, in Kilograms:	45.3515
Acute Waste Quantity, in Kilograms:	0
Non-Acute Waste Quantity, in Kilorgrams:	45.3515
Management Method Code:	H141
Management Method Description:	STORAGE, BULKING AND/OR TRANSFER OFF SITE
Waste Residue Indicator:	N
Quantity Discrepancy Indicator:	N
Waste Type Discrepancy Indicator:	N
Waste Density:	Not reported
Waste Density Unit of Measure Code:	Not reported
Waste Density Unit of Measure Description:	Not reported
Form Code:	Not reported
Form Code Description:	Not reported
Source Code:	Not reported
Source Code Description:	Not reported
Waste Minimization Code:	Not reported
Waste Minimization Code Description:	Not reported
Consent Number:	Not reported
EPA Waste Indicator:	Y

L84 **MCLAURIN CO PARKER LOT** **NC LUST TRUST** **U003698353**
SW **120 EAST DAVIE STREET** **NC UST** **N/A**
1/8-1/4 **RALEIGH, NC 27502** **NC INST CONTROL**
0.221 mi. **NC IMD**
1165 ft. **Site 6 of 8 in cluster L** **NC Financial Assurance**

Relative:
Higher

Actual:
319 ft.

Client Plot

LUST TRUST:

Name:	MCLAURIN PARKING LOT
Address:	120 EAST DAVIE STREET
City,State,Zip:	RALEIGH, NC
Facility ID:	Not reported
Site ID:	21008
Site Note:	Not reported
Site Eligible?:	True
Commercial Find:	100% Commercial
Priority Rank:	Not reported
Deductable Amount:	75000
3rd Party Deductable Amt:	0
Sum 3rd Party Amt Applied:	0

UST:

Name:	MCLAURIN CO PARKER LOT
Address:	120 EAST DAVIE STREET
City,State,Zip:	RALEIGH, NC 27502

MCLAURIN CO PARKER LOT (Continued) **U003698353**

Facility Id:	00-0-0000036088
Contact:	CITY OF RALEIGH
Contact Address1:	222 WEST HARGETT STREET
Contact Address2:	Not reported
Contact City/State/Zip:	RALEIGH, NC 27601
FIPS County Desc:	Wake
Latitude:	35.77550
Longitude:	-78.6379

Click here to access the North Carolina DEQ records for this facility:

Tank Id:	1
Tank Status:	Removed
Installed Date:	01/01/1954
Perm Close Date:	10/21/1999
Product Name:	Gasoline, Gas Mix
Tank Capacity:	1000
Root Tank Id:	Not reported
Main Tank:	No
Compartment Tank:	No
Manifold Tank:	Not reported
Commercial:	No
Regulated:	Yes
Other CP Tank:	Not reported
Overfill Protection Name:	Unknown
Spill Protection Name:	Unknown
Leak Detection Name:	Not reported
Decode for TCONS_KEY:	Single Wall Steel
Decode for PCONS_KEY:	Single Wall Steel
Decode for PSYS_KEY:	Unknown

Tank Id:	2
Tank Status:	Removed
Installed Date:	01/01/1954
Perm Close Date:	10/21/1999
Product Name:	Gasoline, Gas Mix
Tank Capacity:	1000
Root Tank Id:	Not reported
Main Tank:	No
Compartment Tank:	No
Manifold Tank:	Not reported
Commercial:	No
Regulated:	Yes
Other CP Tank:	Not reported
Overfill Protection Name:	Unknown
Spill Protection Name:	Unknown
Leak Detection Name:	Not reported
Decode for TCONS_KEY:	Single Wall Steel
Decode for PCONS_KEY:	Single Wall Steel
Decode for PSYS_KEY:	Unknown

Tank Id:	3
Tank Status:	Removed
Installed Date:	01/01/1954

MCLAURIN CO PARKER LOT (Continued) **U003698353**

Perm Close Date:	10/21/1999
Product Name:	Other, Hazardous
Tank Capacity:	1000
Root Tank Id:	Not reported
Main Tank:	No
Compartment Tank:	No
Manifold Tank:	Not reported
Commercial:	No
Regulated:	Yes
Other CP Tank:	Not reported
Overfill Protection Name:	Unknown
Spill Protection Name:	Unknown
Leak Detection Name:	Not reported
Decode for TCONS_KEY:	Single Wall Steel
Decode for PCONS_KEY:	Single Wall Steel
Decode for PSYS_KEY:	Unknown

INST CONTROL:

Name:	MCLAURIN CO. PARKING LOT- NE AREA
Address:	120 E DAVIE ST
City,State,Zip:	RALEIGH, NC
Project Number:	RA-3217
Object ID:	Not reported
DWM Contact:	Raleigh Regional Office (919) 791-4200
DWM Program:	Underground Storage Tank Section
Project Status:	No Further Action
COC:	Multi COC
Contamination Source:	UST System
Received Date:	2004-07-28 00:00:00
Restricted Media:	Multi-Media
Allowed Use:	Media Restrictions Only
Certification:	None
Plant Reception Date:	Not reported
Instrument Status:	Effective
Deed BK:	Not reported
Deed PG:	Not reported
Plat BK:	Not reported
Plat PG:	Not reported
Instrument:	Notice and Restriction
Deed:	Not reported
Deed Date:	Recorded 7-28-2004
Plat:	Not reported
Plat Date:	Not reported
X Coord:	2107607.8275
Y Coord:	737395.52606

Name:	MCLAURIN CO. PARKING LOT NW CORNER
Address:	120 E DAVIE ST
City,State,Zip:	RALEIGH, NC
Project Number:	RA-4518
Object ID:	Not reported
DWM Contact:	Raleigh Regional Office (919) 791-4200
DWM Program:	Underground Storage Tank Section
Project Status:	No Further Action
COC:	Multi COC
Contamination Source:	UST System
Received Date:	2004-07-28 00:00:00

MCLAURIN CO PARKER LOT (Continued) **U003698353**

Restricted Media:	Multi-Media
Allowed Use:	Media Restrictions Only
Certification:	None
Plant Reception Date:	Not reported
Instrument Status:	Effective
Deed BK:	Not reported
Deed PG:	Not reported
Plat BK:	Not reported
Plat PG:	Not reported
Instrument:	Notice and Restriction
Deed:	Not reported
Deed Date:	Recorded 7-28-2004
Plat:	Not reported
Plat Date:	Not reported
X Coord:	2107443.775
Y Coord:	737192.7056

IMD:

Facility ID:	26274
Name:	MCLAURIN CO. PARKING LOT NW CO
Address:	120 E DAVIE ST
City,State,Zip:	RALEIGH, NC
Date Occurred:	5/22/2003
Submit Date:	5/30/2003
Incident Desc:	N/A -gallon heating oil UST
Operator:	SCOTT TOWNSEND
UST ID:	Not reported
Incident ID:	Not reported
Initials of UST Regional Contact:	Not reported
Regional Office:	Not reported
Responsible Party/Company Name:	Not reported
Ownership:	1
Responsible Party Contact Name:	Not reported
Operation:	1
Responsible Party Mailing Address:	Not reported
Responsible Party City,State,Zip:	Not reported
Ownership:	Municipal
Operation Type:	Public Service
Responsible Party County:	Not reported
Source:	Leak-underground
Type:	GASOLINE/DIESEL
Location:	8
Petroleum Type:	Not reported
Date Incident Reported:	Not reported
Whether Tank is Commercial or Non Commercial:	Not reported
Site Priority:	Not reported
Whether Tank is Regulated:	Not reported
Priority Update:	Not reported
Notice of Regulatory Requirement:	Not reported
Wells Affected:	No
Notice of Violation:	Not reported
Phase 1 or Phase 2:	Not reported
Num Affected:	Not reported
Site Priority:	Not reported
Location:	Other
Current Risk Condition:	Not reported
Sampled By:	1

MCLAURIN CO PARKER LOT (Continued) **U003698353**

Samples Include:	Not reported
Initial reported risk of incident (never changes):	Not reported
7.5 Min Quad:	Not reported
5 Min Quad:	Not reported
Intermediate Condition Present:	Not reported
Latitude:	35.775
Longitude:	-78.6375
Use of Land, Industrial:	Not reported
Corrective Action Plan Selected - up to 5:	Not reported
RBCA:	Not reported
Date Close Review Requested From RP or Owner:	Not reported
Date Case Closed:	Not reported
Extent of Contamination:	Not reported
Number of Supply Wells Located on Property:	Not reported
MTBE in Well Y/N/U Yes, No or Unknown:	Not reported
Facility Phone Number:	Not reported
MTBE in Groundwater Y/N/U Yes, No or Unknown:	Not reported
Date Land Use Restriction Filed:	Not reported
Date Cleanup Initiated:	Not reported
Record Status:	Not reported
RBCA GW Codes:	Not reported
RBCA GW:	Not reported
Pollutant Type Present:	Not reported
Reference Number for Media Disk for Archived Record:	Not reported
RP Owner?:	Not reported
RP Operator?:	Not reported
RP Landowner?:	Not reported
Comments:	Not reported
GW Contam:	No Groundwater Contamination detected
Soil Contam:	Yes
Contact Phone:	Not reported
Owner Company:	CITY OF RALEIGH
Operator Address:	222 W. HARGETT ST./ PO BOX 590
Operator City,State,Zip:	RALEIGH, NC 27502-
Operator County:	Not reported
Material:	Not reported
Qty Lost 1:	Not reported
Qty Recovered 1:	Not reported
Setting:	Not reported
Risk Site:	Not reported
Priority Code:	Not reported
Dem Contact:	WDP
Wells Contam:	Not reported
Latitude Number:	354630
Longitude Number:	783815
Latitude Decimal:	35.775
Longitude Decimal:	78.6375
GPS:	7
Agency:	DWM

Status:

Facility ID:	26274
Last Modified:	2004-07-14 00:00:00
Incident Phase:	CO
NOV Issued:	Not reported
NORR Issued:	Not reported
45 Day Report:	Not reported
Public Meeting Held:	Not reported

MCLAURIN CO PARKER LOT (Continued) **U003698353**

Corrective Action Planned:	Not reported
SOC Sighned:	Not reported
Reclassification Report:	Not reported
RS Designation:	Not reported
Closure Request Date:	Not reported
Close-out Report:	Not reported

Facility ID:	21008
Name:	MCLAURIN CO. PARKING LOT- NE A
Address:	120 E DAVIE ST
City,State,Zip:	RALEIGH, NC
Date Occurred:	10/21/1999
Submit Date:	12/1/1999
Incident Desc:	TWO 1000 GALLON GASOLINE AND ONE 1000 GALLON STODDARD SOLVENT UST REMOVED FROM SITE SOIL CONTA DETECTED IN SAMPLE SW-1 2500PPM(EPA 5030) IN SAMPLE WW-1
Operator:	SCOTT TOWNSEND
UST ID:	Not reported
Incident ID:	Not reported
Initials of UST Regional Contact:	Not reported
Regional Office:	Not reported
Responsible Party/Company Name:	Not reported
Ownership:	1
Responsible Party Contact Name:	Not reported
Operation:	6
Responsible Party Mailing Address:	Not reported
Responsible Party City,State,Zip:	Not reported
Ownership:	Municipal
Operation Type:	Commercial
Responsible Party County:	Not reported
Source:	Leak-underground
Type:	GASOLINE/DIESEL
Location:	1
Petroleum Type:	Not reported
Date Incident Reported:	Not reported
Whether Tank is Commercial or Non Commercial:	Not reported
Site Priority:	Not reported
Whether Tank is Regulated:	Not reported
Priority Update:	12/1/1999
Notice of Regulatory Requirement:	Not reported
Wells Affected:	Not reported
Notice of Violation:	Not reported
Phase 1 or Phase 2:	Not reported
Num Affected:	Not reported
Site Priority:	Not reported
Location:	Facility
Current Risk Condition:	Not reported
Sampled By:	Not reported
Samples Include:	Not reported
Initial reported risk of incident (never changes):	Not reported
7.5 Min Quad:	Not reported
5 Min Quad:	Not reported
Intermediate Condition Present:	Not reported
Latitude:	35.77527777
Longitude:	-78.63694444
Use of Land, Industrial:	Not reported

MCLAURIN CO PARKER LOT (Continued) **U003698353**

Corrective Action Plan Selected - up to 5:	Not reported
RBCA:	Not reported
Date Close Review Requested From RP or Owner:	Not reported
Date Case Closed:	Not reported
Extent of Contamination:	Not reported
Number of Supply Wells Located on Property:	Not reported
MTBE in Well Y/N/U Yes, No or Unknown:	Not reported
Facility Phone Number:	Not reported
MTBE in Groundwater Y/N/U Yes, No or Unknown:	Not reported
Date Land Use Restriction Filed:	Not reported
Date Cleanup Initiated:	Not reported
Record Status:	Not reported
RBCA GW Codes:	Not reported
RBCA GW:	Not reported
Pollutant Type Present:	Not reported
Reference Number for Media Disk for Archived Record:	Not reported
RP Owner?:	Not reported
RP Operator?:	Not reported
RP Landowner?:	Not reported
Comments:	Not reported
GW Contam:	Yes, Groundwater Contamination has been detected
Soil Contam:	No
Contact Phone:	919-890-3162
Owner Company:	CITY OF RALEIGH
Operator Address:	222 W. HARGETT ST./ PO BOX 590
Operator City,State,Zip:	RALEIGH, NC 27601-
Operator County:	wake
Material:	GASOLINE
Qty Lost 1:	Not reported
Qty Recovered 1:	Not reported
Material:	STODDARD SOLVENT
Qty Lost:	Not reported
Qty Recovered:	Not reported
Setting:	3
Risk Site:	L
Priority Code:	Not reported
Dem Contact:	WDP
Wells Contam:	Not reported
Latitude Number:	354631
Longitude Number:	783813
Latitude Decimal:	35.7752777777778
Longitude Decimal:	78.6369444444444
GPS:	NOD
Agency:	DWM

Status:

Facility ID:	21008
Last Modified:	2004-07-14 00:00:00
Incident Phase:	CO
NOV Issued:	Not reported
NORR Issued:	Not reported
45 Day Report:	Not reported
Public Meeting Held:	Not reported
Corrective Action Planned:	Not reported
SOC Sighned:	Not reported
Reclassification Report:	Not reported
RS Designation:	Not reported
Closure Request Date:	Not reported

MCLAURIN CO PARKER LOT (Continued) **U003698353**

Close-out Report: Not reported

NC Financial Assurance 1:
Name: MCLAURIN CO PARKER LOT
Address: 120 EAST DAVIE STREET
City,State,Zip: RALEIGH, NC 27502
Facility ID: 00-0-0000036088
Region: 1
Financial Responsibility Desc: Local Gov. Bond Rating Test
Financial Responsibility Name: City of Raleigh
Started Date: Not reported
Ended Date: Not reported

J85 **EDISON PROJECT** **NC INST CONTROL** **S123300737**
WSW **305 AND 327 SOUTH WILMINGTON STREET** **N/A**
1/8-1/4 **RALEIGH, NC**
0.222 mi.
1170 ft. **Site 8 of 9 in cluster J**

Relative: **Higher**
Actual: **329 ft.**

INST CONTROL:
Name: EDISON PROJECT
Address: 305 AND 327 SOUTH WILMINGTON STREET
City,State,Zip: RALEIGH, NC
Project Number: 11038-07-092
Object ID: Not reported
DWM Contact: Tony Duque
DWM Program: Brownfields Program
Project Status: Recorded Argreement
COC: Not reported
Contamination Source: Not reported
Received Date: 2012-10-29 00:00:00
Restricted Media: Not reported
Allowed Use: Not reported
Certification: Annual
Plant Reception Date: 10/9/2012
Instrument Status: Effective
Deed BK: 14964
Deed PG: 1262
Plat BK: BM2012
Plat PG: 1072
Instrument: Notice and Restriction
Deed: Deed Bk/Pg: 14964 / 1262
Deed Date: Recorded 10-29-2012
Plat: Plat Bk/Pg : BM2012 / 1072
Plat Date: Recorded on 10-9-2012
X Coord: 2107621.9538
Y Coord: 737493.04161

H86 **ECONOMY CLEANERS** **NC DRYCLEANERS** **S125084683**
WNW **133 SOUTH WILMINGTON STREET** **N/A**
1/8-1/4 **RALEIGH, NC**
0.226 mi.
1192 ft. **Site 6 of 6 in cluster H**

Relative: **Higher**
Actual: **342 ft.**

DRYCLEANERS:

Name:	ECONOMY CLEANERS
Address:	133 SOUTH WILMINGTON STREET
City,State,Zip:	RALEIGH, NC
Facility ID:	Not reported
Status:	Not reported
Priority:	Not reported
Rank:	Not reported
Lat/Long:	Not reported
Shopping Center:	Not reported
Certified Date:	Not reported
Project Manager:	Not reported
Phone Number:	Not reported
X Coordinates:	-78.6379874
Y Coordinates:	35.778566
Object ID:	Not reported
Comments:	Raleigh 1955 City Directory, Cleaners & Dyers Listing

---

L87 **RED HAT** **NC UST** **U003914084**
WSW **100 EAST DAVIE STREET** **NC Financial Assurance** **N/A**
1/8-1/4 **RALEIGH, NC 27602**
0.230 mi.
1212 ft. **Site 7 of 8 in cluster L**

Relative: **Higher**
Actual: **324 ft.**
Client Plot

UST:

Name:	RED HAT
Address:	100 EAST DAVIE STREET
City,State,Zip:	RALEIGH, NC 27602
Facility Id:	00-2-0000036585
Contact:	JP MORGAN TRUST CO NATL ASSOC
Contact Address1:	560 MISSION ST, STE 13
Contact Address2:	Not reported
Contact City/State/Zip:	SAN FRANCISCO, CA 94105
FIPS County Desc:	Wake
Latitude:	35.77547
Longitude:	-78.6379

Click here to access the North Carolina DEQ records for this facility:

Tank Id:	1
Tank Status:	Current
Installed Date:	07/02/2004
Perm Close Date:	Not reported
Product Name:	Diesel
Tank Capacity:	530
Root Tank Id:	Not reported
Main Tank:	No
Compartment Tank:	No
Manifold Tank:	0
Commercial:	Yes
Regulated:	Yes
Other CP Tank:	Not reported
Overfill Protection Name:	Auto Shutoff Device

RED HAT (Continued) **U003914084**

Spill Protection Name: Catchment Basin
Leak Detection Name: Not reported
Decode for TCONS_KEY: Single Wall Steel/FRP
Decode for PCONS_KEY: Other
Decode for PSYS_KEY: Pressurized System

Tank Id: 1
Tank Status: Current
Installed Date: 07/02/2004
Perm Close Date: Not reported
Product Name: Diesel
Tank Capacity: 500
Root Tank Id: Not reported
Main Tank: No
Compartment Tank: No
Manifold Tank: 0
Commercial: No
Regulated: No
Other CP Tank: Not reported
Overfill Protection Name: Auto Shutoff Device
Spill Protection Name: Catchment Basin
Leak Detection Name: Not reported
Decode for TCONS_KEY: Single Wall Steel/FRP
Decode for PCONS_KEY: Other
Decode for PSYS_KEY: Pressurized System

Tank Id: 2
Tank Status: Current
Installed Date: 07/02/2004
Perm Close Date: Not reported
Product Name: Diesel
Tank Capacity: 8000
Root Tank Id: Not reported
Main Tank: No
Compartment Tank: No
Manifold Tank: 0
Commercial: Yes
Regulated: Yes
Other CP Tank: Not reported
Overfill Protection Name: Auto Shutoff Device
Spill Protection Name: Catchment Basin
Leak Detection Name: Not reported
Decode for TCONS_KEY: Single Wall Steel/FRP
Decode for PCONS_KEY: Other
Decode for PSYS_KEY: Pressurized System

NC Financial Assurance 1:
Name: RED HAT
Address: 100 EAST DAVIE STREET
City,State,Zip: RALEIGH, NC 27601
Facility ID: 00-0-0000036585
Region: 1
Financial Responsibility Desc: Insurance & Risk Retension
Financial Responsibility Name: Associated Electric & Gas Insurance Services Limit
Started Date: Not reported

RED HAT (Continued) **U003914084**

Ended Date: Not reported

Name: RED HAT
Address: 100 EAST DAVIE STREET
City,State,Zip: RALEIGH, NC 27602
Facility ID: 00-2-0000036585
Region: 1
Financial Responsibility Desc: Insurance & Risk Retension
Financial Responsibility Name: Associated Electric & Gas Insurance Services Limit
Started Date: Not reported
Ended Date: Not reported

N88 **HOOD-MODEL DRY CLEANING** **NC DRYCLEANERS** **S125084318**
NW **117 EAST MORGAN** **N/A**
1/8-1/4 **RALEIGH, NC**
0.231 mi.
1219 ft. **Site 1 of 5 in cluster N**

Relative: DRYCLEANERS:
Higher
Name: HOOD-MODEL DRY CLEANING
Actual: Address: 117 EAST MORGAN
338 ft. City,State,Zip: RALEIGH, NC
Facility ID: Not reported
Status: Not reported
Priority: Not reported
Rank: Not reported
Lat/Long: Not reported
Shopping Center: Not reported
Certified Date: Not reported
Project Manager: Not reported
Phone Number: Not reported
X Coordinates: -78.6372127
Y Coordinates: 35.7799137
Object ID: Not reported
Comments: Raleigh 1955 City Directory, Cleaners & Dyers Listing

---

O89 **LEONARD'S ONE HOUR VALET** **NC DRYCLEANERS** **S125084826**
West **15 EAST MARTIN STREET** **N/A**
1/8-1/4 **RALEIGH, NC**
0.236 mi.
1245 ft. **Site 1 of 5 in cluster O**

Relative: DRYCLEANERS:
Higher
Name: LEONARD'S ONE HOUR VALET
Actual: Address: 15 EAST MARTIN STREET
337 ft. City,State,Zip: RALEIGH, NC
Facility ID: Not reported
Status: Not reported
Priority: Not reported
Rank: Not reported
Lat/Long: Not reported
Shopping Center: Not reported
Certified Date: Not reported
Project Manager: Not reported
Phone Number: Not reported
X Coordinates: -78.6386104

LEONARD'S ONE HOUR VALET (Continued) **S125084826**

Y Coordinates:	35.7771201
Object ID:	Not reported
Comments:	Raleigh 1970 City Directory, Cleaners & Dyers Listing
Name:	LEONARD'S ONE HOUR VALET
Address:	15 EAST MARTIN STREET
City,State,Zip:	RALEIGH, NC
Facility ID:	Not reported
Status:	Not reported
Priority:	Not reported
Rank:	Not reported
Lat/Long:	Not reported
Shopping Center:	Not reported
Certified Date:	Not reported
Project Manager:	Not reported
Phone Number:	Not reported
X Coordinates:	-78.6386104
Y Coordinates:	35.7771201
Object ID:	Not reported
Comments:	Raleigh 1965 City Directory, Cleaners & Dyers Listing

---

90 WNW 1/8-1/4 0.239 mi. 1263 ft. **FIRST BAPTIST CHURCH**
101 S. WILMINGTON STREET
RALEIGH, NC 0

UST FINDER RELEASE **1028957929 N/A**

Relative: Higher

Actual: 344 ft.

UST FINDER RELEASE:

Object ID:	285208
Facility ID:	Not reported
Lust ID:	NC19855
Name:	FIRST BAPTIST CHURCH
Address:	101 S. WILMINGTON STREET
City,State,Zip:	RALEIGH, NC 0
Address Match Type:	Not reported
Reported Date:	2005/05/27 15:59:59+00
Status:	No Further Action
Substance:	Not reported
Population within 1500ft:	1074
Domestic Wells within 1500ft:	0
Land Use:	Developed, High Intensity
Within SPA:	No
SPA PWS Facility ID:	Not reported
SPA Water Type:	Not reported
SPA Facility Type:	Not reported
SPA HUC12:	Not reported
Within WHPA:	No
WHPA PWS Facility ID:	Not reported
WHPA Water Type:	Not reported
WHPA Facility Type:	Not reported
WHPA HUC12:	Not reported
Within 100yr Floodplain:	No
Tribe:	Not reported
EPA Region:	4
NFA Letter 1:	Not reported
NFA Letter 2:	Not reported
NFA Letter 3:	Not reported
NFA Letter 4:	Not reported

FIRST BAPTIST CHURCH (Continued) **1028957929**

Closed With Residual Contaminate:	Not reported
Coordinate Source:	State
X Coord:	-78.6375
Y Coord:	35.7792600000001
Latitude:	35.77926
Longitude:	-78.6375

N91 **FIRST BAPTIST CHURCH** **NC LUST S106896235**
NW **101 S. WILMINGTON STREET** **NC IMD N/A**
1/8-1/4 **RALEIGH, NC 27601**
0.240 mi.
1266 ft. **Site 2 of 5 in cluster N**

Relative:
Higher

Actual:
342 ft.

Client Plot

LUST:

Name:	FIRST BAPTIST CHURCH
Address:	101 S. WILMINGTON STREET
City,State,Zip:	RALEIGH, NC 27601-
Facility ID:	Not reported
UST Number:	RA-5300
Incident Number:	26845
Source Type:	3
Date Reported:	05/27/2005
Closure Request:	Not reported
Close Out:	03/29/2008
Level Of Soil Cleanup Achieved:	S1
# Of Supply Wells:	0
Commercial/NonCommercial UST Site:	C
Risk Classification:	L
Risk Class Based On Review:	L
Corrective Action Plan Type:	Not reported
NOV Issue Date:	Not reported
Site Priority:	Not reported
Phase Of LSA Req:	1
Site Risk Reason:	Not reported
Land Use:	RES
MTBE:	0
MTBE1:	U
Flag:	0
Flag1:	0
LUR Filed:	Not reported
GPS Confirmed:	31
Current Status:	C
RBCA GW:	G2
PETOPT:	3
RPL:	False
CD Num:	0
Reel Num:	0
RPOW:	False
RPOP:	False
Error Flag:	0
Error Code:	N
Valid:	False
Testlat:	Not reported
Regional Officer Project Mgr:	FTF
Company:	FIRST BAPTIST CHURCH BOARD
Telephone:	Not reported
5 Min Quad:	Not reported

FIRST BAPTIST CHURCH (Continued) **S106896235**

LUST:

ERR Type:	Not reported
UST Number:	RA-5300
Facility Id:	26845
Date Occurred:	2005-03-23 00:00:00
Date Reported:	2005-05-27 00:00:00
Owner/Operator:	Not reported
Ownership:	4
Operation Type:	4
Type:	3
Location:	1
Priority Update:	Not reported
Wells Affected Y/N:	N
Samples Include:	Not reported
7#5 Minute Quad:	Y
5 Minute Quad:	Not reported
Pirf/Min Soil:	Not reported
Release Code:	Not reported
Source Code:	Not reported
Err Type:	2
Cause:	Not reported
Source:	Not reported
UST Number:	P

LUST:

Incident Number:	26845
Last Modified:	3/29/2008
Incident Phase:	CO
NOV Issued:	Not reported
NORR Issued:	Not reported
45 Day Report:	Not reported
Public Meeting Held:	Not reported
SOC Signed:	Not reported
Reclassification Report:	Not reported
RS Designation:	Not reported
Closure Request Date:	Not reported
Close-out Report:	Not reported

IMD:

Facility ID:	26845
Name:	FIRST BAPTIST CHURCH
Address:	101 S. WILMINGTON STREET
City,State,Zip:	RALEIGH, NC
Date Occurred:	3/23/2005
Submit Date:	5/27/2005
Incident Desc:	Two [02] 1K-gallon UST and one [01] 550-gallon UST contents unknown.
Operator:	HARVEY HEARTLEY, JR.
UST ID:	Not reported
Incident ID:	Not reported
Initials of UST Regional Contact:	Not reported
Regional Office:	Not reported
Responsible Party/Company Name:	Not reported
Ownership:	4
Responsible Party Contact Name:	Not reported
Operation:	4

FIRST BAPTIST CHURCH (Continued) **S106896235**

Responsible Party Mailing Address:	Not reported
Responsible Party City,State,Zip:	Not reported
Ownership:	Private
Operation Type:	Educ/Religios
Responsible Party County:	Not reported
Source:	Leak-underground
Type:	GASOLINE/DIESEL
Location:	1
Petroleum Type:	Not reported
Date Incident Reported:	Not reported
Whether Tank is Commercial or Non Commercial:	Not reported
Site Priority:	Not reported
Whether Tank is Regulated:	Not reported
Priority Update:	Not reported
Notice of Regulatory Requirement:	Not reported
Wells Affected:	No
Notice of Violation:	Not reported
Phase 1 or Phase 2:	Not reported
Num Affected:	Not reported
Site Priority:	Not reported
Location:	Facility
Current Risk Condition:	Not reported
Sampled By:	Y
Samples Include:	Not reported
Initial reported risk of incident (never changes):	Not reported
7.5 Min Quad:	Not reported
5 Min Quad:	Not reported
Intermediate Condition Present:	Not reported
Latitude:	Not reported
Longitude:	Not reported
Use of Land, Industrial:	Not reported
Corrective Action Plan Selected - up to 5:	Not reported
RBCA:	Not reported
Date Close Review Requested From RP or Owner:	Not reported
Date Case Closed:	Not reported
Extent of Contamination:	Not reported
Number of Supply Wells Located on Property:	Not reported
MTBE in Well Y/N/U Yes, No or Unknown:	Not reported
Facility Phone Number:	Not reported
MTBE in Groundwater Y/N/U Yes, No or Unknown:	Not reported
Date Land Use Restriction Filed:	Not reported
Date Cleanup Initiated:	Not reported
Record Status:	Not reported
RBCA GW Codes:	Not reported
RBCA GW:	Not reported
Pollutant Type Present:	Not reported
Reference Number for Media Disk for Archived Record:	Not reported
RP Owner?:	Not reported
RP Operator?:	Not reported
RP Landowner?:	Not reported
Comments:	Not reported
GW Contam:	No Groundwater Contamination detected
Soil Contam:	Yes
Contact Phone:	Not reported
Owner Company:	FIRST BAPTIST CHURCH BOARD
Operator Address:	101 S. WILMINGTON STREET
Operator City,State,Zip:	RALEIGH, NC 27601-

FIRST BAPTIST CHURCH (Continued) **S106896235**

Operator County:	Not reported
Material:	Not reported
Qty Lost 1:	Not reported
Qty Recovered 1:	Not reported
Setting:	Not reported
Risk Site:	Not reported
Priority Code:	Not reported
Dem Contact:	JFM
Wells Contam:	Not reported
Latitude Number:	Not reported
Longitude Number:	Not reported
Latitude Decimal:	Not reported
Longitude Decimal:	Not reported
GPS:	4
Agency:	DWM

Status:

Facility ID:	26845
Last Modified:	2008-03-29 00:00:00
Incident Phase:	CO
NOV Issued:	Not reported
NORR Issued:	Not reported
45 Day Report:	Not reported
Public Meeting Held:	Not reported
Corrective Action Planned:	Not reported
SOC Sighned:	Not reported
Reclassification Report:	Not reported
RS Designation:	Not reported
Closure Request Date:	Not reported
Close-out Report:	Not reported

J92 **HUDSON BELK CO.** **NC LUST** **U001439602**
WSW **319 FAYETTEVILLE ST. MALL** **NC UST** **N/A**
1/8-1/4 **RALEIGH, NC 27602** **NC IMD**
0.240 mi. **NC Financial Assurance**
1268 ft. **Site 9 of 9 in cluster J**

Relative:
Higher

Actual:
333 ft.

Client Plot

LUST:

Name:	HUDSON BELK BUILDING-FORMER
Address:	319 FAYETTEVILLE STREET MALL
City,State,Zip:	RALEIGH, NC 27601-
Facility ID:	00-0-0000031866
UST Number:	RA-3245
Incident Number:	21247
Source Type:	3
Date Reported:	12/17/1999
Closure Request:	2002-02-04 00:00:00
Close Out:	09/09/2021
Level Of Soil Cleanup Achieved:	S1
# Of Supply Wells:	0
Commercial/NonCommercial UST Site:	C
Risk Classification:	L
Risk Class Based On Review:	L
Corrective Action Plan Type:	Not reported
NOV Issue Date:	Not reported
Site Priority:	Not reported
Phase Of LSA Req:	1

HUDSON BELK CO. (Continued) **U001439602**

Site Risk Reason:	Not reported
Land Use:	RES
MTBE:	0
MTBE1:	N
Flag:	0
Flag1:	0
LUR Filed:	09/03/2021
GPS Confirmed:	31
Current Status:	C
RBCA GW:	G2
PETOPT:	4
RPL:	False
CD Num:	Not reported
Reel Num:	Not reported
RPOW:	False
RPOP:	False
Error Flag:	0
Error Code:	N
Valid:	False
Testlat:	Not reported
Regional Officer Project Mgr:	SMJ
Company:	CITY OF RALEIGH
Telephone:	919-890-3162
5 Min Quad:	Not reported

LUST:

ERR Type:	Not reported
UST Number:	RA-3245
Facility Id:	21247
Date Occurred:	1999-11-30 00:00:00
Date Reported:	2000-01-13 00:00:00
Owner/Operator:	MR SCOTT TOWNSEND ADMINISTRATIVE SE
Ownership:	4
Operation Type:	6
Type:	4
Location:	1
Priority Update:	2000-01-13 00:00:00
Wells Affected Y/N:	Not reported
Samples Include:	Not reported
7#5 Minute Quad:	Not reported
5 Minute Quad:	Not reported
Pirf/Min Soil:	Not reported
Release Code:	Not reported
Source Code:	PIRF
Err Type:	Not reported
Cause:	Not reported
Source:	Not reported
UST Number:	Not reported

LUST:

Incident Number:	21247
Last Modified:	9/9/2021
Incident Phase:	CO
NOV Issued:	Not reported
NORR Issued:	Not reported
45 Day Report:	Not reported
Public Meeting Held:	Not reported

HUDSON BELK CO. (Continued) **U001439602**

SOC Signed:	Not reported
Reclassification Report:	Not reported
RS Designation:	Not reported
Closure Request Date:	Not reported
Close-out Report:	Not reported

UST:

Name:	HUDSON BELK CO.
Address:	319 FAYETTEVILLE ST. MALL
City,State,Zip:	RALEIGH, NC 27602
Facility Id:	00-0-0000031866
Contact:	CITY OF RALEIGH
Contact Address1:	222 WEST HARGETT STREET
Contact Address2:	Not reported
Contact City/State/Zip:	RALEIGH, NC 27601
FIPS County Desc:	Wake
Latitude:	35.77600
Longitude:	-78.6389

Click here to access the North Carolina DEQ records for this facility:

Tank Id:	1
Tank Status:	Current
Installed Date:	09/20/1960
Perm Close Date:	Not reported
Product Name:	Heating Oil/Fuel
Tank Capacity:	8000
Root Tank Id:	Not reported
Main Tank:	No
Compartment Tank:	No
Manifold Tank:	0
Commercial:	Yes
Regulated:	No
Other CP Tank:	Not reported
Overfill Protection Name:	Unknown
Spill Protection Name:	Unknown
Leak Detection Name:	Not reported
Decode for TCONS_KEY:	Single Wall Steel
Decode for PCONS_KEY:	Unknown
Decode for PSYS_KEY:	Unknown

IMD:

Facility ID:	21247
Name:	HUDSON BELK BUILDING-FORMER
Address:	319 FAYETTEVILLE STREET MALL
City,State,Zip:	RALEIGH, NC
Date Occurred:	11/30/1999
Submit Date:	1/13/2000
Incident Desc:	LIMITED UST ASSESSMENT WAS PERFORMED ON 1 8000 GALLON HEATING OIL UST SOIL CONT DETECTED IN SAMPLES COLLECTED 1640 MG/KG TPH DRO IN SAMPLE SB-1(6-8)
Operator:	SCOTT TOWNSEND
UST ID:	Not reported
Incident ID:	Not reported

HUDSON BELK CO. (Continued) **U001439602**

Initials of UST Regional Contact:	Not reported
Regional Office:	Not reported
Responsible Party/Company Name:	Not reported
Ownership:	4
Responsible Party Contact Name:	Not reported
Operation:	6
Responsible Party Mailing Address:	Not reported
Responsible Party City,State,Zip:	Not reported
Ownership:	Private
Operation Type:	Commercial
Responsible Party County:	Not reported
Source:	Leak-underground
Type:	GASOLINE/DIESEL
Location:	1
Petroleum Type:	Not reported
Date Incident Reported:	Not reported
Whether Tank is Commercial or Non Commercial:	Not reported
Site Priority:	Not reported
Whether Tank is Regulated:	Not reported
Priority Update:	1/13/2000
Notice of Regulatory Requirement:	Not reported
Wells Affected:	Not reported
Notice of Violation:	Not reported
Phase 1 or Phase 2:	Not reported
Num Affected:	Not reported
Site Priority:	Not reported
Location:	Facility
Current Risk Condition:	Not reported
Sampled By:	Not reported
Samples Include:	Not reported
Initial reported risk of incident (never changes):	Not reported
7.5 Min Quad:	Not reported
5 Min Quad:	Not reported
Intermediate Condition Present:	Not reported
Latitude:	35.77555555
Longitude:	-78.63805555
Use of Land, Industrial:	Not reported
Corrective Action Plan Selected - up to 5:	Not reported
RBCA:	Not reported
Date Close Review Requested From RP or Owner:	Not reported
Date Case Closed:	Not reported
Extent of Contamination:	Not reported
Number of Supply Wells Located on Property:	Not reported
MTBE in Well Y/N/U Yes, No or Unknown:	Not reported
Facility Phone Number:	Not reported
MTBE in Groundwater Y/N/U Yes, No or Unknown:	Not reported
Date Land Use Restriction Filed:	Not reported
Date Cleanup Initiated:	Not reported
Record Status:	Not reported
RBCA GW Codes:	Not reported
RBCA GW:	Not reported
Pollutant Type Present:	Not reported
Reference Number for Media Disk for Archived Record:	Not reported
RP Owner?:	Not reported
RP Operator?:	Not reported
RP Landowner?:	Not reported
Comments:	Not reported

HUDSON BELK CO. (Continued) **U001439602**

GW Contam:	Yes, Groundwater Contamination has been detected
Soil Contam:	No
Contact Phone:	919-890-3162
Owner Company:	CITY OF RALEIGH
Operator Address:	P.O. BOX 590
Operator City,State,Zip:	RALEIGH, NC 27602-
Operator County:	wake
Material:	HEATING OIL
Qty Lost 1:	Not reported
Qty Recovered 1:	Not reported
Setting:	3
Risk Site:	L
Priority Code:	Not reported
Dem Contact:	WDP
Wells Contam:	Not reported
Latitude Number:	354632
Longitude Number:	783817
Latitude Decimal:	35.7755555555556
Longitude Decimal:	78.6380555555556
GPS:	NOD
Agency:	DWM

Status:

Facility ID:	21247
Last Modified:	2021-09-09 00:00:00
Incident Phase:	CO
NOV Issued:	Not reported
NORR Issued:	Not reported
45 Day Report:	Not reported
Public Meeting Held:	Not reported
Corrective Action Planned:	Not reported
SOC Sighned:	Not reported
Reclassification Report:	Not reported
RS Designation:	Not reported
Closure Request Date:	Not reported
Close-out Report:	Not reported

NC Financial Assurance 1:

Name:	HUDSON BELK CO.
Address:	319 FAYETTEVILLE ST. MALL
City,State,Zip:	RALEIGH, NC 27602
Facility ID:	00-0-0000031866
Region:	1
Financial Responsibility Desc:	Local Gov. Bond Rating Test
Financial Responsibility Name:	City of Raleigh
Started Date:	Not reported
Ended Date:	Not reported

L93 **CP&L-WILMINGTON & DAVIE ST.** **UST FINDER RELEASE** **1028941723**
WSW **WILMINGTON & DAVIE ST** **N/A**
1/8-1/4 **RALEIGH, NC 0**
0.243 mi.
1282 ft. **Site 8 of 8 in cluster L**

Relative: **Higher**
Actual: **326 ft.**

UST FINDER RELEASE:

Object ID:	285198
Facility ID:	Not reported
Lust ID:	NC18833
Name:	CP&L-WILMINGTON & DAVIE ST.
Address:	WILMINGTON & DAVIE ST
City,State,Zip:	RALEIGH, NC 0
Address Match Type:	Not reported
Reported Date:	1993/05/12 15:59:59+00
Status:	No Further Action
Substance:	Not reported
Population within 1500ft:	1366
Domestic Wells within 1500ft:	0
Land Use:	Developed, High Intensity
Within SPA:	No
SPA PWS Facility ID:	Not reported
SPA Water Type:	Not reported
SPA Facility Type:	Not reported
SPA HUC12:	Not reported
Within WHPA:	No
WHPA PWS Facility ID:	Not reported
WHPA Water Type:	Not reported
WHPA Facility Type:	Not reported
WHPA HUC12:	Not reported
Within 100yr Floodplain:	No
Tribe:	Not reported
EPA Region:	4
NFA Letter 1:	Not reported
NFA Letter 2:	Not reported
NFA Letter 3:	Not reported
NFA Letter 4:	Not reported
Closed With Residual Contaminate:	Not reported
Coordinate Source:	State
X Coord:	-78.6388899999999
Y Coord:	35.7752800000001
Latitude:	35.77528
Longitude:	-78.63889

O94 **ONE HOUR VALET CLEANERS INC** **NC DRYCLEANERS** **S125089710**
West **11 EAST MARTIN** **N/A**
1/8-1/4 **RALEIGH, NC**
0.244 mi.
1287 ft. **Site 2 of 5 in cluster O**

Relative: **Higher**
Actual: **337 ft.**

DRYCLEANERS:

Name:	ONE HOUR VALET CLEANERS INC
Address:	11 EAST MARTIN
City,State,Zip:	RALEIGH, NC
Facility ID:	Not reported
Status:	Not reported
Priority:	Not reported
Rank:	Not reported
Lat/Long:	Not reported
Shopping Center:	Not reported

ONE HOUR VALET CLEANERS INC (Continued) **S125089710**

Certified Date:	Not reported
Project Manager:	Not reported
Phone Number:	Not reported
X Coordinates:	-78.6387546
Y Coordinates:	35.777105
Object ID:	Not reported
Comments:	Raleigh 1960 City Directory, Clothes Pressers & Cleaners Listing

---

O95 **ONE HOUR VALET INC** **NC DRYCLEANERS** **S125089711**
West **11 EAST MARTIN** **N/A**
1/8-1/4 **RALEIGH, NC**
0.244 mi.
1287 ft. **Site 3 of 5 in cluster O**

Relative: **Higher**
Actual: **337 ft.**

DRYCLEANERS:

Name:	ONE HOUR VALET INC
Address:	11 EAST MARTIN
City,State,Zip:	RALEIGH, NC
Facility ID:	Not reported
Status:	Not reported
Priority:	Not reported
Rank:	Not reported
Lat/Long:	Not reported
Shopping Center:	Not reported
Certified Date:	Not reported
Project Manager:	Not reported
Phone Number:	Not reported
X Coordinates:	-78.6387546
Y Coordinates:	35.777105
Object ID:	Not reported
Comments:	Raleigh 1955 City Directory, Cleaners & Dyers Listing

---

O96 **COHERA MEDICAL, INC.** **RCRA-VSQG** **1019324280**
West **227 FAYETTEVILLE ST** **E MANIFEST** **NCR000167585**
1/8-1/4 **RALEIGH, NC 27601**
0.244 mi.
1288 ft. **Site 4 of 5 in cluster O**

Relative: **Higher**
Actual: **338 ft.**

RCRA Listings:

Date Form Received by Agency:	20160622
Handler Name:	Cohera Medical Inc
Handler Address:	Fayetteville St Ste 900
Handler City,State,Zip:	RALEIGH, NC 27601
EPA ID:	NCR000167585
Contact Name:	CHRISTOPHER FERGUSON
Contact Address:	FAYETTEVILLE ST STE 900
Contact City,State,Zip:	RALEIGH, NC 27601
Contact Telephone:	984-222-0391
Contact Fax:	984-222-0402
Contact Email:	CFERGUSON@COHERAMED.COM
Contact Title:	SR DIRECTOR
EPA Region:	04
Land Type:	Private
Federal Waste Generator Description:	Conditionally Exempt Small Quantity Generator
Non-Notifier:	Not reported
Biennial Report Cycle:	Not reported

COHERA MEDICAL, INC. (Continued) **1019324280**

Accessibility:	Not reported
Active Site Indicator:	Handler Activities
State District Owner:	Nc
State District:	NC
Mailing Address:	FAYETTEVILLE ST STE 900
Mailing City,State,Zip:	RALEIGH, NC 27601
Owner Name:	Chad Coberly
Owner Type:	Private
Operator Name:	Cohera Medical Inc
Operator Type:	Private
Short-Term Generator Activity:	No
Importer Activity:	No
Mixed Waste Generator:	No
Transporter Activity:	No
Transfer Facility Activity:	No
Recycler Activity with Storage:	No
Small Quantity On-Site Burner Exemption:	No
Smelting Melting and Refining Furnace Exemption:	No
Underground Injection Control:	No
Off-Site Waste Receipt:	No
Universal Waste Indicator:	No
Universal Waste Destination Facility:	No
Federal Universal Waste:	No
Active Site State-Reg Handler:	---
Federal Facility Indicator:	Not reported
Hazardous Secondary Material Indicator:	N
Sub-Part K Indicator:	Not reported
2018 GPRA Permit Baseline:	Not on the Baseline
2018 GPRA Renewals Baseline:	Not on the Baseline
202 GPRA Corrective Action Baseline:	No
Subject to Corrective Action Universe:	No
Non-TSDFs Where RCRA CA has Been Imposed Universe:	No
Corrective Action Priority Ranking:	No NCAPS ranking
Environmental Control Indicator:	No
Institutional Control Indicator:	No
Human Exposure Controls Indicator:	N/A
Groundwater Controls Indicator:	N/A
Significant Non-Complier Universe:	No
Unaddressed Significant Non-Complier Universe:	No
Addressed Significant Non-Complier Universe:	No
Significant Non-Complier With a Compliance Schedule Universe:	No
Financial Assurance Required:	Not reported
Handler Date of Last Change:	20160629
Recognized Trader-Importer:	No
Recognized Trader-Exporter:	No
Importer of Spent Lead Acid Batteries:	No
Exporter of Spent Lead Acid Batteries:	No
Recycler Activity Without Storage:	No
Manifest Broker:	No
Sub-Part P Indicator:	No

Hazardous Waste Summary:

Waste Code:	D001
Waste Description:	Ignitable Waste
Waste Code:	D002

COHERA MEDICAL, INC. (Continued) **1019324280**

Waste Description: Corrosive Waste

Waste Code: F003
Waste Description: The Following Spent Nonhalogenated Solvents: Xylene, Acetone, Ethyl Acetate, Ethyl Benzene, Ethyl Ether, Methyl Isobutyl Ketone, N-Butyl Alcohol, Cyclohexanone, And Methanol; All Spent Solvent Mixtures/Blends Containing, Before Use, Only The Above Spent Nonhalogenated Solvents; And All Spent Solvent Mixtures/Blends Containing, Before Use, One Or More Of The Above Nonhalogenated Solvents, And A Total Of Ten Percent Or More (By Volume) Of One Or More Of Those Solvents Listed In F001, F002, F004, And F005; And Still Bottoms From The Recovery Of These Spent Solvents And Spent Solvent Mixtures.

Waste Code: F005
Waste Description: The Following Spent Nonhalogenated Solvents: Toluene, Methyl Ethyl Ketone, Carbon Disulfide, Isobutanol, Pyridine, Benzene, 2-Ethoxyethanol, And 2-Nitropropane; All Spent Solvent Mixtures/Blends Containing, Before Use, A Total Of Ten Percent Or More (By Volume) Of One Or More Of The Above Nonhalogenated Solvents Or Those Solvents Listed In F001, F002, Or F004; And Still Bottoms From The Recovery Of These Spent Solvents And Spent Solvent Mixtures.

Handler - Owner Operator:

Owner/Operator Indicator:	Operator
Owner/Operator Name: COHERA MEDICAL INC	
Legal Status:	Private
Date Became Current:	20070112
Date Ended Current:	Not reported
Owner/Operator Address:	Not reported
Owner/Operator City,State,Zip:	Not reported
Owner/Operator Telephone:	Not reported
Owner/Operator Telephone Ext:	Not reported
Owner/Operator Fax:	Not reported
Owner/Operator Email:	Not reported

Owner/Operator Indicator:	Owner
Owner/Operator Name: CHAD COBERLY	
Legal Status:	Private
Date Became Current:	16010101
Date Ended Current:	Not reported
Owner/Operator Address:	227 FAYETTEVILLE ST
Owner/Operator City,State,Zip:	RALEIGH, NC 27601
Owner/Operator Telephone:	984-222-0390
Owner/Operator Telephone Ext:	Not reported
Owner/Operator Fax:	Not reported
Owner/Operator Email:	Not reported

Historic Generators:

Receive Date:	20160622
Handler Name: COHERA MEDICAL INC	
Federal Waste Generator Description:	Conditionally Exempt Small Quantity Generator
State District Owner:	Nc
Large Quantity Handler of Universal Waste:	No
Recognized Trader Importer:	No
Recognized Trader Exporter:	No

COHERA MEDICAL, INC. (Continued) **1019324280**

Spent Lead Acid Battery Importer: No
Spent Lead Acid Battery Exporter: No
Current Record: Yes
Non Storage Recycler Activity: Not reported
Electronic Manifest Broker: Not reported

List of NAICS Codes and Descriptions:
NAICS Code: 325520
NAICS Description: ADHESIVE MANUFACTURING

Facility Has Received Notices of Violations:
Violations: No Violations Found

Evaluation Action Summary:
Evaluations: No Evaluations Found

E MANIFEST:
Manifest Tracking Number: 001290760VES
Last Updated Date: 20180918
Shipped Date: 20180823
Received Date: 20180824
Manifest Status: Signed
Submission Type: DataImage5Copy
Origin Type: Service
Generator EPA ID: NCCESQG
Generator Name: Cohera Medical, Inc.
Generator Mail Street Number: Not reported
Generator Mail Street 1: 227 FAYETTEVILLE ST
Generator Mail Street 2: SUITE 900
Generator Mail City: RALEIGH
Generator Mail State: NC
Generator Mail Zip: 27601-1664
Generator Location Street Number: Not reported
Generator Location Street 1: 227 FAYETTEVILLE ST
Generator Location Street 2: SUITE 900
Generator Location City: RALEIGH
Generator Location Zip: 27601-1664
Generator Location State: NC
Generator Contact Company Name: Not reported
Designated Facility EPA ID: NCD986166338
Designated Facility Name: Not reported
Designated Facility Mail Street Number: 2176
Designated Facility Mail Street 1: Not reported
Designated Facility Mail Street 2: 2176 WILL SUITT RD
Designated Facility Mail City: CREEDMOOR
Designated Facility Mail Zip: 27522
Designated Facility Mail State: NC
Designated Facility Location Street Number: 2176
Designated Facility Location Street 1: 2176 WILL SUITT RD
Designated Facility Location Street 2: Not reported
Designated Facility Location City: CREEDMOOR
Designated Facility Location Zip: 27522
Designated Facility Location State: NC
Designated Facility Contact Company Name: VEOLIA ES TECHNICAL SOLUTIONS, LLC

COHERA MEDICAL, INC. (Continued) **1019324280**

Manifest Residue Indicator: N
Rejection Indicator: N

Federal Waste:
Manifest Tracking Number: 001290760VES
Waste Line Number: 1
Federal Waste Code: D001
Federal Waste: IGNITABLE WASTE

Manifest Tracking Number: 001290760VES
Waste Line Number: 2
Federal Waste Code: D001
Federal Waste: IGNITABLE WASTE

Manifest Tracking Number: 001290760VES
Waste Line Number: 3
Federal Waste Code: D001
Federal Waste: IGNITABLE WASTE

Manifest Tracking Number: 001290760VES
Waste Line Number: 3
Federal Waste Code: F003
Federal Waste: THE FOLLOWING SPENT NONHALOGENATED SOLVENTS: XYLENE, ACETONE, ETHYL ACETATE, ETHYL BENZENE, ETHYL ETHER, METHYL ISOBUTYL KETONE, N-BUTYL ALCOHOL, CYCLOHEXANONE, AND METHANOL; ALL SPENT SOLVENT MIXTURES/BLENDS CONTAINING, BEFORE USE, ONLY THE ABOVE SPENT NONHALOGENATED SOLVENTS; AND ALL SPENT SOLVENT MIXTURES/BLENDS CONTAINING, BEFORE USE, ONE OR MORE OF THE ABOVE NONHALOGENATED SOLVENTS, AND A TOTAL OF TEN PERCENT OR MORE (BY VOLUME) OF ONE OR MORE OF THOSE SOLVENTS LISTED IN F001, F002, F004, AND F005; AND STILL BOTTOMS FROM THE RECOVERY OF THESE SPENT SOLVENTS AND SPENT SOLVENT MIXTURES.

Manifest Tracking Number: 001290760VES
Waste Line Number: 4
Federal Waste Code: D001
Federal Waste: IGNITABLE WASTE

Manifest Tracking Number: 001290760VES
Waste Line Number: 4
Federal Waste Code: D002
Federal Waste: CORROSIVE WASTE

Manifest Tracking Number: 001290760VES
Waste Line Number: 4
Federal Waste Code: D038
Federal Waste: PYRIDINE

Manifest Tracking Number: 001290760VES
Waste Line Number: 4
Federal Waste Code: F003
Federal Waste: THE FOLLOWING SPENT NONHALOGENATED SOLVENTS: XYLENE, ACETONE, ETHYL ACETATE, ETHYL BENZENE, ETHYL ETHER, METHYL ISOBUTYL KETONE, N-BUTYL ALCOHOL, CYCLOHEXANONE, AND METHANOL; ALL SPENT SOLVENT MIXTURES/BLENDS CONTAINING, BEFORE USE, ONLY THE ABOVE SPENT NONHALOGENATED SOLVENTS; AND ALL SPENT SOLVENT MIXTURES/BLENDS CONTAINING, BEFORE USE, ONE OR MORE OF THE ABOVE NONHALOGENATED

COHERA MEDICAL, INC. (Continued) **1019324280**

SOLVENTS, AND A TOTAL OF TEN PERCENT OR MORE (BY VOLUME) OF ONE OR MORE OF THOSE SOLVENTS LISTED IN F001, F002, F004, AND F005; AND STILL BOTTOMS FROM THE RECOVERY OF THESE SPENT SOLVENTS AND SPENT SOLVENT MIXTURES.

Manifest Tracking Number: 001290760VES
Waste Line Number: 5
Federal Waste Code: D001
Federal Waste: IGNITABLE WASTE

Manifest Tracking Number: 001290760VES
Waste Line Number: 5
Federal Waste Code: F003
Federal Waste: THE FOLLOWING SPENT NONHALOGENATED SOLVENTS: XYLENE, ACETONE, ETHYL ACETATE, ETHYL BENZENE, ETHYL ETHER, METHYL ISOBUTYL KETONE, N-BUTYL ALCOHOL, CYCLOHEXANONE, AND METHANOL; ALL SPENT SOLVENT MIXTURES/BLENDS CONTAINING, BEFORE USE, ONLY THE ABOVE SPENT NONHALOGENATED SOLVENTS; AND ALL SPENT SOLVENT MIXTURES/BLENDS CONTAINING, BEFORE USE, ONE OR MORE OF THE ABOVE NONHALOGENATED SOLVENTS, AND A TOTAL OF TEN PERCENT OR MORE (BY VOLUME) OF ONE OR MORE OF THOSE SOLVENTS LISTED IN F001, F002, F004, AND F005; AND STILL BOTTOMS FROM THE RECOVERY OF THESE SPENT SOLVENTS AND SPENT SOLVENT MIXTURES.

Manifest Tracking Number: 001290760VES
Waste Line Number: 7
Federal Waste Code: D001
Federal Waste: IGNITABLE WASTE

Manifest Tracking Number: 001290760VES
Waste Line Number: 7
Federal Waste Code: D002
Federal Waste: CORROSIVE WASTE

Manifest Tracking Number: 001290760VES
Waste Line Number: 8
Federal Waste Code: D001
Federal Waste: IGNITABLE WASTE

Manifest Tracking Number: 001290760VES
Waste Line Number: 8
Federal Waste Code: D002
Federal Waste: CORROSIVE WASTE

Manifest Tracking Number: 001290760VES
Waste Line Number: 8
Federal Waste Code: F003
Federal Waste: THE FOLLOWING SPENT NONHALOGENATED SOLVENTS: XYLENE, ACETONE, ETHYL ACETATE, ETHYL BENZENE, ETHYL ETHER, METHYL ISOBUTYL KETONE, N-BUTYL ALCOHOL, CYCLOHEXANONE, AND METHANOL; ALL SPENT SOLVENT MIXTURES/BLENDS CONTAINING, BEFORE USE, ONLY THE ABOVE SPENT NONHALOGENATED SOLVENTS; AND ALL SPENT SOLVENT MIXTURES/BLENDS CONTAINING, BEFORE USE, ONE OR MORE OF THE ABOVE NONHALOGENATED SOLVENTS, AND A TOTAL OF TEN PERCENT OR MORE (BY VOLUME) OF ONE OR MORE OF THOSE SOLVENTS LISTED IN F001, F002, F004, AND F005; AND STILL BOTTOMS FROM THE RECOVERY OF THESE SPENT SOLVENTS AND SPENT SOLVENT MIXTURES.

COHERA MEDICAL, INC. (Continued) **1019324280**

Manifest Tracking Number: 001290760VES
Waste Line Number: 9
Federal Waste Code: D002
Federal Waste: CORROSIVE WASTE

Manifest Tracking Number: 001290760VES
Waste Line Number: 9
Federal Waste Code: D003
Federal Waste: REACTIVE WASTE

Manifest Tracking Number: 001290760VES
Waste Line Number: 10
Federal Waste Code: D002
Federal Waste: CORROSIVE WASTE

Manifest Tracking Number: 001290760VES
Waste Line Number: 11
Federal Waste Code: D001
Federal Waste: IGNITABLE WASTE

Manifest Tracking Number: 001290760VES
Waste Line Number: 11
Federal Waste Code: D002
Federal Waste: CORROSIVE WASTE

Manifest Tracking Number: 001290760VES
Waste Line Number: 11
Federal Waste Code: U123
Federal Waste: FORMIC ACID (C,T)

Transporter:
Manifest Tracking Number: 001290760VES
Transporter Line Number: 1
Transporter EPA ID: NJD080631369
Transporter Name: Veolia Es Technical Solutions

Waste Line:
Manifest Tracking Number: 001290760VES
Waste Line Number: 1
U.S. DOT Hazardous Indicator: Y
U.S. DOT ID Number: UN1978
U.S. DOT Description: Un1978, Waste Propane, 2.1
Non-Hazardous Waste Description: Not reported
Number of Containers: 1
Container Type Code: DF
Container Type Description: Fiberboard or plastic drums, barrels, kegs
Waste Quantity: 10
Quantity Unit of Measure Code: P
Quantity Unit of Measure Description: Pounds
Waste Quantity, in Tons: 0.005
Acute Waste Quantity, in Tons: 0
Non-Acute Waste Quantity, in Tons: 0.005
Waste Quantity, in Kilograms: 4.53515
Acute Waste Quantity, in Kilograms: 0
Non-Acute Waste Quantity, in Kilorgrams: 4.53515
Management Method Code: H141

COHERA MEDICAL, INC. (Continued) **1019324280**

Management Method Description: STORAGE, BULKING AND/OR TRANSFER OFF SITE
Waste Residue Indicator: N
Quantity Discrepancy Indicator: N
Waste Type Discrepancy Indicator: N
Waste Density: Not reported
Waste Density Unit of Measure Code: Not reported
Waste Density Unit of Measure Description: Not reported
Form Code: Not reported
Form Code Description: Not reported
Source Code: Not reported
Source Code Description: Not reported
Waste Minimization Code: Not reported
Waste Minimization Code Description: Not reported
Consent Number: Not reported
EPA Waste Indicator: Y

Manifest Tracking Number: 001290760VES
Waste Line Number: 2
U.S. DOT Hazardous Indicator: Y
U.S. DOT ID Number: UN1072
U.S. DOT Description: Un1072, Waste Oxygen, Compressed, 2.2 (5.1)
Non-Hazardous Waste Description: Not reported
Number of Containers: 1
Container Type Code: DF
Container Type Description: Fiberboard or plastic drums, barrels, kegs
Waste Quantity: 10
Quantity Unit of Measure Code: P
Quantity Unit of Measure Description: Pounds
Waste Quantity, in Tons: 0.005
Acute Waste Quantity, in Tons: 0
Non-Acute Waste Quantity, in Tons: 0.005
Waste Quantity, in Kilograms: 4.53515
Acute Waste Quantity, in Kilograms: 0
Non-Acute Waste Quantity, in Kilorgrams: 4.53515
Management Method Code: H141
Management Method Description: STORAGE, BULKING AND/OR TRANSFER OFF SITE
Waste Residue Indicator: N
Quantity Discrepancy Indicator: N
Waste Type Discrepancy Indicator: N
Waste Density: Not reported
Waste Density Unit of Measure Code: Not reported
Waste Density Unit of Measure Description: Not reported
Form Code: Not reported
Form Code Description: Not reported
Source Code: Not reported
Source Code Description: Not reported
Waste Minimization Code: Not reported
Waste Minimization Code Description: Not reported
Consent Number: Not reported
EPA Waste Indicator: Y

Manifest Tracking Number: 001290760VES
Waste Line Number: 3
U.S. DOT Hazardous Indicator: Y
U.S. DOT ID Number: UN1993
U.S. DOT Description: Un1993, Waste Flammable Liquids, N.O.S., 3, Ii
Non-Hazardous Waste Description: Not reported

COHERA MEDICAL, INC. (Continued) **1019324280**

Number of Containers:	1
Container Type Code:	DF
Container Type Description:	Fiberboard or plastic drums, barrels, kegs
Waste Quantity:	99
Quantity Unit of Measure Code:	P
Quantity Unit of Measure Description:	Pounds
Waste Quantity, in Tons:	0.0495
Acute Waste Quantity, in Tons:	0
Non-Acute Waste Quantity, in Tons:	0.0495
Waste Quantity, in Kilograms:	44.897987
Acute Waste Quantity, in Kilograms:	0
Non-Acute Waste Quantity, in Kilorgrams:	44.897987
Management Method Code:	H141
Management Method Description:	STORAGE, BULKING AND/OR TRANSFER OFF SITE
Waste Residue Indicator:	N
Quantity Discrepancy Indicator:	N
Waste Type Discrepancy Indicator:	N
Waste Density:	Not reported
Waste Density Unit of Measure Code:	Not reported
Waste Density Unit of Measure Description:	Not reported
Form Code:	Not reported
Form Code Description:	Not reported
Source Code:	Not reported
Source Code Description:	Not reported
Waste Minimization Code:	Not reported
Waste Minimization Code Description:	Not reported
Consent Number:	Not reported
EPA Waste Indicator:	Y

Manifest Tracking Number:	001290760VES
Waste Line Number:	4
U.S. DOT Hazardous Indicator:	Y
U.S. DOT ID Number:	UN1992
U.S. DOT Description:	Un1992, Waste Flammable Liquids, Toxic, N.O.S., 3 (6.1), Ii
Non-Hazardous Waste Description:	Not reported
Number of Containers:	1
Container Type Code:	DF
Container Type Description:	Fiberboard or plastic drums, barrels, kegs
Waste Quantity:	99
Quantity Unit of Measure Code:	P
Quantity Unit of Measure Description:	Pounds
Waste Quantity, in Tons:	0.0495
Acute Waste Quantity, in Tons:	0
Non-Acute Waste Quantity, in Tons:	0.0495
Waste Quantity, in Kilograms:	44.897987
Acute Waste Quantity, in Kilograms:	0
Non-Acute Waste Quantity, in Kilorgrams:	44.897987
Management Method Code:	H141
Management Method Description:	STORAGE, BULKING AND/OR TRANSFER OFF SITE
Waste Residue Indicator:	N
Quantity Discrepancy Indicator:	N
Waste Type Discrepancy Indicator:	N
Waste Density:	Not reported
Waste Density Unit of Measure Code:	Not reported
Waste Density Unit of Measure Description:	Not reported
Form Code:	Not reported
Form Code Description:	Not reported

COHERA MEDICAL, INC. (Continued) **1019324280**

Source Code: Not reported
Source Code Description: Not reported
Waste Minimization Code: Not reported
Waste Minimization Code Description: Not reported
Consent Number: Not reported
EPA Waste Indicator: Y

Manifest Tracking Number: 001290760VES
Waste Line Number: 5
U.S. DOT Hazardous Indicator: Y
U.S. DOT ID Number: UN1993
U.S. DOT Description: Un1993, Waste Flammable Liquids, N.O.S., 3, Ii
Non-Hazardous Waste Description: Not reported
Number of Containers: 1
Container Type Code: DF
Container Type Description: Fiberboard or plastic drums, barrels, kegs
Waste Quantity: 99
Quantity Unit of Measure Code: P
Quantity Unit of Measure Description: Pounds
Waste Quantity, in Tons: 0.0495
Acute Waste Quantity, in Tons: 0
Non-Acute Waste Quantity, in Tons: 0.0495
Waste Quantity, in Kilograms: 44.897987
Acute Waste Quantity, in Kilograms: 0
Non-Acute Waste Quantity, in Kilorgrams: 44.897987
Management Method Code: H141
Management Method Description: STORAGE, BULKING AND/OR TRANSFER OFF SITE
Waste Residue Indicator: N
Quantity Discrepancy Indicator: N
Waste Type Discrepancy Indicator: N
Waste Density: Not reported
Waste Density Unit of Measure Code: Not reported
Waste Density Unit of Measure Description: Not reported
Form Code: Not reported
Form Code Description: Not reported
Source Code: Not reported
Source Code Description: Not reported
Waste Minimization Code: Not reported
Waste Minimization Code Description: Not reported
Consent Number: Not reported
EPA Waste Indicator: Y

Manifest Tracking Number: 001290760VES
Waste Line Number: 6
U.S. DOT Hazardous Indicator: Y
U.S. DOT ID Number: UN2811
U.S. DOT Description: Un2811, Toxic Solids, Organic, N.O.S., 6.1, Ii
Non-Hazardous Waste Description: Not reported
Number of Containers: 1
Container Type Code: DF
Container Type Description: Fiberboard or plastic drums, barrels, kegs
Waste Quantity: 10
Quantity Unit of Measure Code: P
Quantity Unit of Measure Description: Pounds
Waste Quantity, in Tons: 0.005
Acute Waste Quantity, in Tons: 0
Non-Acute Waste Quantity, in Tons: 0.005

COHERA MEDICAL, INC. (Continued) **1019324280**

Waste Quantity, in Kilograms:	4.53515
Acute Waste Quantity, in Kilograms:	0
Non-Acute Waste Quantity, in Kilorgrams:	4.53515
Management Method Code:	H141
Management Method Description:	STORAGE, BULKING AND/OR TRANSFER OFF SITE
Waste Residue Indicator:	N
Quantity Discrepancy Indicator:	N
Waste Type Discrepancy Indicator:	N
Waste Density:	Not reported
Waste Density Unit of Measure Code:	Not reported
Waste Density Unit of Measure Description:	Not reported
Form Code:	Not reported
Form Code Description:	Not reported
Source Code:	Not reported
Source Code Description:	Not reported
Waste Minimization Code:	Not reported
Waste Minimization Code Description:	Not reported
Consent Number:	Not reported
EPA Waste Indicator:	N

Manifest Tracking Number:	001290760VES
Waste Line Number:	7
U.S. DOT Hazardous Indicator:	Y
U.S. DOT ID Number:	UN2920
U.S. DOT Description:	Un2920, Waste Corrosive Liquids, Flammable, N.O.S., (Base), 8 (3), Ii
Non-Hazardous Waste Description:	Not reported
Number of Containers:	1
Container Type Code:	DF
Container Type Description:	Fiberboard or plastic drums, barrels, kegs
Waste Quantity:	240
Quantity Unit of Measure Code:	P
Quantity Unit of Measure Description:	Pounds
Waste Quantity, in Tons:	0.12
Acute Waste Quantity, in Tons:	0
Non-Acute Waste Quantity, in Tons:	0.12
Waste Quantity, in Kilograms:	108.8436
Acute Waste Quantity, in Kilograms:	0
Non-Acute Waste Quantity, in Kilorgrams:	108.8436
Management Method Code:	H141
Management Method Description:	STORAGE, BULKING AND/OR TRANSFER OFF SITE
Waste Residue Indicator:	N
Quantity Discrepancy Indicator:	N
Waste Type Discrepancy Indicator:	N
Waste Density:	Not reported
Waste Density Unit of Measure Code:	Not reported
Waste Density Unit of Measure Description:	Not reported
Form Code:	Not reported
Form Code Description:	Not reported
Source Code:	Not reported
Source Code Description:	Not reported
Waste Minimization Code:	Not reported
Waste Minimization Code Description:	Not reported
Consent Number:	Not reported
EPA Waste Indicator:	Y

Manifest Tracking Number:	001290760VES
Waste Line Number:	8

COHERA MEDICAL, INC. (Continued) **1019324280**

U.S. DOT Hazardous Indicator:	Y
U.S. DOT ID Number:	UN2920
U.S. DOT Description:	Un2920, Waste Corrosive Liquids, Flammable, N.O.S., (Base), 8 (3), Ii
Non-Hazardous Waste Description:	Not reported
Number of Containers:	1
Container Type Code:	DF
Container Type Description:	Fiberboard or plastic drums, barrels, kegs
Waste Quantity:	60
Quantity Unit of Measure Code:	P
Quantity Unit of Measure Description:	Pounds
Waste Quantity, in Tons:	0.03
Acute Waste Quantity, in Tons:	0
Non-Acute Waste Quantity, in Tons:	0.03
Waste Quantity, in Kilograms:	27.2109
Acute Waste Quantity, in Kilograms:	0
Non-Acute Waste Quantity, in Kilorgrams:	27.2109
Management Method Code:	H141
Management Method Description:	STORAGE, BULKING AND/OR TRANSFER OFF SITE
Waste Residue Indicator:	N
Quantity Discrepancy Indicator:	N
Waste Type Discrepancy Indicator:	N
Waste Density:	Not reported
Waste Density Unit of Measure Code:	Not reported
Waste Density Unit of Measure Description:	Not reported
Form Code:	Not reported
Form Code Description:	Not reported
Source Code:	Not reported
Source Code Description:	Not reported
Waste Minimization Code:	Not reported
Waste Minimization Code Description:	Not reported
Consent Number:	Not reported
EPA Waste Indicator:	Y

Manifest Tracking Number:	001290760VES
Waste Line Number:	9
U.S. DOT Hazardous Indicator:	Y
U.S. DOT ID Number:	UN3264
U.S. DOT Description:	Un3264, Waste Corrosive Liquid, Acidic, Inorganic, N.O.S., 8, Ii
Non-Hazardous Waste Description:	Not reported
Number of Containers:	1
Container Type Code:	DF
Container Type Description:	Fiberboard or plastic drums, barrels, kegs
Waste Quantity:	60
Quantity Unit of Measure Code:	P
Quantity Unit of Measure Description:	Pounds
Waste Quantity, in Tons:	0.03
Acute Waste Quantity, in Tons:	0
Non-Acute Waste Quantity, in Tons:	0.03
Waste Quantity, in Kilograms:	27.2109
Acute Waste Quantity, in Kilograms:	0
Non-Acute Waste Quantity, in Kilorgrams:	27.2109
Management Method Code:	H141
Management Method Description:	STORAGE, BULKING AND/OR TRANSFER OFF SITE
Waste Residue Indicator:	N
Quantity Discrepancy Indicator:	N
Waste Type Discrepancy Indicator:	N
Waste Density:	Not reported

COHERA MEDICAL, INC. (Continued) **1019324280**

Waste Density Unit of Measure Code: Not reported
Waste Density Unit of Measure Description: Not reported
Form Code: Not reported
Form Code Description: Not reported
Source Code: Not reported
Source Code Description: Not reported
Waste Minimization Code: Not reported
Waste Minimization Code Description: Not reported
Consent Number: Not reported
EPA Waste Indicator: Y

Manifest Tracking Number: 001290760VES
Waste Line Number: 10
U.S. DOT Hazardous Indicator: Y
U.S. DOT ID Number: UN3266
U.S. DOT Description: Un3266, Waste Corrosive Liquid, Basic, Inorganic, N.O.S., 8, Ii
Non-Hazardous Waste Description: Not reported
Number of Containers: 1
Container Type Code: DF
Container Type Description: Fiberboard or plastic drums, barrels, kegs
Waste Quantity: 10
Quantity Unit of Measure Code: P
Quantity Unit of Measure Description: Pounds
Waste Quantity, in Tons: 0.005
Acute Waste Quantity, in Tons: 0
Non-Acute Waste Quantity, in Tons: 0.005
Waste Quantity, in Kilograms: 4.53515
Acute Waste Quantity, in Kilograms: 0
Non-Acute Waste Quantity, in Kilorgrams: 4.53515
Management Method Code: H141
Management Method Description: STORAGE, BULKING AND/OR TRANSFER OFF SITE
Waste Residue Indicator: N
Quantity Discrepancy Indicator: N
Waste Type Discrepancy Indicator: N
Waste Density: Not reported
Waste Density Unit of Measure Code: Not reported
Waste Density Unit of Measure Description: Not reported
Form Code: Not reported
Form Code Description: Not reported
Source Code: Not reported
Source Code Description: Not reported
Waste Minimization Code: Not reported
Waste Minimization Code Description: Not reported
Consent Number: Not reported
EPA Waste Indicator: Y

Manifest Tracking Number: 001290760VES
Waste Line Number: 11
U.S. DOT Hazardous Indicator: Y
U.S. DOT ID Number: UN2920
U.S. DOT Description: Un2920, Waste Corrosive Liquids, Flammable, N.O.S., 8 (3), Ii, Dot-Sp 9168
Non-Hazardous Waste Description: Not reported
Number of Containers: 1
Container Type Code: CF
Container Type Description: Fiber or plastic boxes, cartons, cases
Waste Quantity: 5

COHERA MEDICAL, INC. (Continued) **1019324280**

Quantity Unit of Measure Code:	P
Quantity Unit of Measure Description:	Pounds
Waste Quantity, in Tons:	0.0025
Acute Waste Quantity, in Tons:	0
Non-Acute Waste Quantity, in Tons:	0.0025
Waste Quantity, in Kilograms:	2.267575
Acute Waste Quantity, in Kilograms:	0
Non-Acute Waste Quantity, in Kilorgrams:	2.267575
Management Method Code:	H141
Management Method Description:	STORAGE, BULKING AND/OR TRANSFER OFF SITE
Waste Residue Indicator:	N
Quantity Discrepancy Indicator:	N
Waste Type Discrepancy Indicator:	N
Waste Density:	Not reported
Waste Density Unit of Measure Code:	Not reported
Waste Density Unit of Measure Description:	Not reported
Form Code:	Not reported
Form Code Description:	Not reported
Source Code:	Not reported
Source Code Description:	Not reported
Waste Minimization Code:	Not reported
Waste Minimization Code Description:	Not reported
Consent Number:	Not reported
EPA Waste Indicator:	Y

Manifest Tracking Number:	001290760VES
Waste Line Number:	12
U.S. DOT Hazardous Indicator:	N
U.S. DOT ID Number:	Not reported
U.S. DOT Description:	Not reported
Non-Hazardous Waste Description:	NON HAZARDOUS MATERIAL
Number of Containers:	1
Container Type Code:	DF
Container Type Description:	Fiberboard or plastic drums, barrels, kegs
Waste Quantity:	150
Quantity Unit of Measure Code:	P
Quantity Unit of Measure Description:	Pounds
Waste Quantity, in Tons:	0.075
Acute Waste Quantity, in Tons:	0
Non-Acute Waste Quantity, in Tons:	0.075
Waste Quantity, in Kilograms:	68.02725
Acute Waste Quantity, in Kilograms:	0
Non-Acute Waste Quantity, in Kilorgrams:	68.02725
Management Method Code:	H141
Management Method Description:	STORAGE, BULKING AND/OR TRANSFER OFF SITE
Waste Residue Indicator:	N
Quantity Discrepancy Indicator:	N
Waste Type Discrepancy Indicator:	N
Waste Density:	Not reported
Waste Density Unit of Measure Code:	Not reported
Waste Density Unit of Measure Description:	Not reported
Form Code:	Not reported
Form Code Description:	Not reported
Source Code:	Not reported
Source Code Description:	Not reported
Waste Minimization Code:	Not reported
Waste Minimization Code Description:	Not reported

COHERA MEDICAL, INC. (Continued) **1019324280**

Consent Number:	Not reported
EPA Waste Indicator:	N
Manifest Tracking Number:	001290760VES
Waste Line Number:	13
U.S. DOT Hazardous Indicator:	N
U.S. DOT ID Number:	Not reported
U.S. DOT Description:	Not reported
Non-Hazardous Waste Description:	NON HAZARDOUS MATERIAL
Number of Containers:	1
Container Type Code:	CW
Container Type Description:	Wooden boxes, cartons, cases
Waste Quantity:	250
Quantity Unit of Measure Code:	P
Quantity Unit of Measure Description:	Pounds
Waste Quantity, in Tons:	0.125
Acute Waste Quantity, in Tons:	0
Non-Acute Waste Quantity, in Tons:	0.125
Waste Quantity, in Kilograms:	113.37875
Acute Waste Quantity, in Kilograms:	0
Non-Acute Waste Quantity, in Kilorgrams:	113.37875
Management Method Code:	H141
Management Method Description:	STORAGE, BULKING AND/OR TRANSFER OFF SITE
Waste Residue Indicator:	N
Quantity Discrepancy Indicator:	N
Waste Type Discrepancy Indicator:	N
Waste Density:	Not reported
Waste Density Unit of Measure Code:	Not reported
Waste Density Unit of Measure Description:	Not reported
Form Code:	Not reported
Form Code Description:	Not reported
Source Code:	Not reported
Source Code Description:	Not reported
Waste Minimization Code:	Not reported
Waste Minimization Code Description:	Not reported
Consent Number:	Not reported
EPA Waste Indicator:	N
Manifest Tracking Number:	001290760VES
Waste Line Number:	14
U.S. DOT Hazardous Indicator:	N
U.S. DOT ID Number:	Not reported
U.S. DOT Description:	Not reported
Non-Hazardous Waste Description:	NON HAZARDOUS MATERIAL
Number of Containers:	3
Container Type Code:	DF
Container Type Description:	Fiberboard or plastic drums, barrels, kegs
Waste Quantity:	140
Quantity Unit of Measure Code:	P
Quantity Unit of Measure Description:	Pounds
Waste Quantity, in Tons:	0.07
Acute Waste Quantity, in Tons:	0
Non-Acute Waste Quantity, in Tons:	0.07
Waste Quantity, in Kilograms:	63.492104
Acute Waste Quantity, in Kilograms:	0
Non-Acute Waste Quantity, in Kilorgrams:	63.492104
Management Method Code:	H141

COHERA MEDICAL, INC. (Continued) **1019324280**

Management Method Description:	STORAGE, BULKING AND/OR TRANSFER OFF SITE
Waste Residue Indicator:	N
Quantity Discrepancy Indicator:	N
Waste Type Discrepancy Indicator:	N
Waste Density:	Not reported
Waste Density Unit of Measure Code:	Not reported
Waste Density Unit of Measure Description:	Not reported
Form Code:	Not reported
Form Code Description:	Not reported
Source Code:	Not reported
Source Code Description:	Not reported
Waste Minimization Code:	Not reported
Waste Minimization Code Description:	Not reported
Consent Number:	Not reported
EPA Waste Indicator:	N

N97 **ECONOMY CLEANERS** **NC DRYCLEANERS** **S125089396**
NW **105 SOUTH WILMINGTON** **N/A**
1/8-1/4 **RALEIGH, NC**
0.244 mi.
1290 ft. **Site 3 of 5 in cluster N**

Relative: **Higher**
Actual: **344 ft.**

DRYCLEANERS:

Name:	ECONOMY CLEANERS
Address:	105 SOUTH WILMINGTON
City,State,Zip:	RALEIGH, NC
Facility ID:	Not reported
Status:	Not reported
Priority:	Not reported
Rank:	Not reported
Lat/Long:	Not reported
Shopping Center:	Not reported
Certified Date:	Not reported
Project Manager:	Not reported
Phone Number:	Not reported
X Coordinates:	-78.6379455
Y Coordinates:	35.779245
Object ID:	Not reported
Comments:	Raleigh 1960 City Directory, Clothes Pressers & Cleaners Listing

---

N98 **ECONOMY CLEANERS** **NC DRYCLEANERS** **S125089389**
NW **105 SOUTH WILMINGTON STREET** **N/A**
1/8-1/4 **RALEIGH, NC**
0.244 mi.
1290 ft. **Site 4 of 5 in cluster N**

Relative: **Higher**
Actual: **344 ft.**

DRYCLEANERS:

Name:	ECONOMY CLEANERS
Address:	105 SOUTH WILMINGTON STREET
City,State,Zip:	RALEIGH, NC
Facility ID:	Not reported
Status:	Not reported
Priority:	Not reported
Rank:	Not reported
Lat/Long:	Not reported
Shopping Center:	Not reported

ECONOMY CLEANERS (Continued) **S125089389**

Certified Date:	Not reported
Project Manager:	Not reported
Phone Number:	Not reported
X Coordinates:	-78.6379455
Y Coordinates:	35.779245
Object ID:	Not reported
Comments:	Raleigh 1965 City Directory, Cleaners & Dyers Listing

---

P99 **BLOUNT STREET SERVICE STATION (FORMER)** **UST FINDER RELEASE** **1028925452**
SW **500 S BLOUNT ST** **N/A**
1/4-1/2 **RALEIGH, NC 0**
0.251 mi.
1323 ft. **Site 1 of 3 in cluster P**

Relative: **Lower**
Actual: **311 ft.**

UST FINDER RELEASE:

Object ID:	285212
Facility ID:	Not reported
Lust ID:	NC19684
Name:	BLOUNT STREET SERVICE STATION (FORMER)
Address:	500 S BLOUNT ST
City,State,Zip:	RALEIGH, NC 0
Address Match Type:	Not reported
Reported Date:	2003/10/13 15:59:59+00
Status:	No Further Action
Substance:	Not reported
Population within 1500ft:	2192
Domestic Wells within 1500ft:	0
Land Use:	Developed, Medium Intensity
Within SPA:	No
SPA PWS Facility ID:	Not reported
SPA Water Type:	Not reported
SPA Facility Type:	Not reported
SPA HUC12:	Not reported
Within WHPA:	No
WHPA PWS Facility ID:	Not reported
WHPA Water Type:	Not reported
WHPA Facility Type:	Not reported
WHPA HUC12:	Not reported
Within 100yr Floodplain:	No
Tribe:	Not reported
EPA Region:	4
NFA Letter 1:	Not reported
NFA Letter 2:	Not reported
NFA Letter 3:	Not reported
NFA Letter 4:	Not reported
Closed With Residual Contaminate:	Not reported
Coordinate Source:	State
X Coord:	-78.63694
Y Coord:	35.7740700000001
Latitude:	35.77407
Longitude:	-78.6369399999999

Q100
WSW
1/4-1/2
0.255 mi.
1348 ft.

DUKE ENERGY PROGRESS SPILL
410 S. WILMINGTON ST.
RALEIGH, NC 27601

Site 1 of 6 in cluster Q

NC LAST **S121290847**
N/A

Relative:
Higher

Actual:
325 ft.

LAST:

Name:	DUKE ENERGY PROGRESS SPILL	
Address:	410 S. WILMINGTON ST.	
City,State,Zip:	RALEIGH, NC 27601	
Facility ID:	Not reported	
UST Number:	RA-92678	
Incident Number:	92650	
Contamination Type:		GW
Source Type:	14	
Product Type:	P	
Date Reported:	10/02/2017	
Date Occur:	10/01/2017	
Cleanup:	10/02/2017	
Closure Request:	Not reported	
Close Out:	10/06/2021	
Level Of Soil Cleanup Achieved:		S2
Tank Regulated Status:		N
# Of Supply Wells:	0	
Commercial/NonCommercial UST Site:		Not reported
Risk Classification:		L
Risk Class Based On Review:		L
Corrective Action Plan Type:		S
NOV Issue Date:	Not reported	
NORR Issue Date:	Not reported	
Site Priority:	Not reported	
Phase Of LSA Req:	1	
Site Risk Reason:	F	
Land Use:	IND	
MTBE:	No	
MTBE1:	Unknown	
Flag:	No	
Flag1:	No	
LUR Filed:	07/27/2021	
Release Detection:	0	
Current Status:	C	
RBCA GW:	G2	
PETOPT:	3	
RPL:	False	
CD Num:	0	
Reel Num:	0	
RPOW:	False	
RPOP:	False	
Error Flag:	0	
Error Code:	N	
Valid:	False	
Lat/Long:	Not reported	
Lat/Long Decimal:	35.77485 -78.63860	
Testlat:	Not reported	
Regional Officer Project Mgr:		SMJ
Region:		RAL
Company:		Duke Energy
Contact Person:		Eric McNabb
Telephone:		9195467168

DUKE ENERGY PROGRESS SPILL (Continued) **S121290847**

RP Address: 410 S. Wilmington St.
RP City,St,Zip: Raleigh, NC 27601
RP County: Not reported
Comments: Not reported
5 Min Quad: Not reported

PIRF:
Facility Id: 92650
Date Occurred: Not reported
Date Reported: Not reported
Description Of Incident: 24-Hour Notification of Discharge Form. Day tank over flow.
Owner/Operator: Not reported
Ownership: 4
Operation Type: 8
Type: 3
Location: 1
Site Priority: Not reported
Priority Update: Not reported
Wells Affected Y/N: N
Wells Affected Number: Not reported
Samples Taken By: Y
Samples Include: Not reported
7#5 Min Quad: Not reported
5 Min Quad: Not reported
Pirf/Min Soil: Not reported
Release Code: 4
Cause: Not reported
Source: Not reported
Source Type: P

Last Modified: Not reported
Incident Phase: **CO**
NOV Issued: Not reported
NORR Issued: Not reported
45 Day Report: Not reported
Public Meeting Held: Not reported
Corrective Action Planned: Not reported
SOC Signed: Not reported
Reclassification Report: Not reported
RS Designation: Not reported
Closure Request Date: Not reported
Close-out Report: Not reported

P101 **BLOUNT STREET SERVICE STATION (FORMER)** **NC LUST** **S106074872**
SW **500 S BLOUNT ST** **NC IMD** **N/A**
1/4-1/2 **RALEIGH, NC 27601**
0.255 mi.
1349 ft. **Site 2 of 3 in cluster P**

Relative:
Lower

Actual:
312 ft.

Client Plot

LUST:
Name: BLOUNT STREET SERVICE STATION (FORMER)
Address: 500 S BLOUNT ST
City,State,Zip: RALEIGH, NC 27601-
Facility ID: Not reported
UST Number: RA-4766
Incident Number: 26404
Source Type: 3
Date Reported: 10/13/2003

BLOUNT STREET SERVICE STATION (FORMER) (Continued) **S106074872**

Closure Request:	Not reported
Close Out:	02/16/2009
Level Of Soil Cleanup Achieved:	S2
# Of Supply Wells:	0
Commercial/NonCommercial UST Site:	C
Risk Classification:	L
Risk Class Based On Review:	L
Corrective Action Plan Type:	Not reported
NOV Issue Date:	Not reported
Site Priority:	Not reported
Phase Of LSA Req:	1
Site Risk Reason:	Not reported
Land Use:	Not reported
MTBE:	0
MTBE1:	U
Flag:	0
Flag1:	0
LUR Filed:	Not reported
GPS Confirmed:	99
Current Status:	C
RBCA GW:	G2
PETOPT:	3
RPL:	False
CD Num:	0
Reel Num:	0
RPOW:	False
RPOP:	False
Error Flag:	0
Error Code:	N
Valid:	False
Testlat:	Not reported
Regional Officer Project Mgr:	STF
Company:	CITY OF RALEIGH
Telephone:	9198903087
5 Min Quad:	Not reported

LUST:

ERR Type:	Not reported
UST Number:	RA-4766
Facility Id:	26404
Date Occurred:	2003-07-28 00:00:00
Date Reported:	2003-10-13 00:00:00
Owner/Operator:	Not reported
Ownership:	4
Operation Type:	1
Type:	3
Location:	1
Priority Update:	Not reported
Wells Affected Y/N:	N
Samples Include:	Not reported
7#5 Minute Quad:	7
5 Minute Quad:	Not reported
Pirf/Min Soil:	Not reported
Release Code:	Not reported
Source Code:	Not reported
Err Type:	2
Cause:	Not reported
Source:	C

BLOUNT STREET SERVICE STATION (FORMER) (Continued) **S106074872**

UST Number: C

LUST:
Incident Number: 26404
Last Modified: 2/16/2009
Incident Phase: CO
NOV Issued: Not reported
NORR Issued: Not reported
45 Day Report: Not reported
Public Meeting Held: Not reported
SOC Signed: Not reported
Reclassification Report: Not reported
RS Designation: Not reported
Closure Request Date: Not reported
Close-out Report: Not reported

IMD:
Facility ID: 26404
Name: BLOUNT STREET SERVICE STATION
Address: 500 S BLOUNT ST
City,State,Zip: RALEIGH, NC
Date Occurred: 7/28/2003
Submit Date: 10/13/2003
Incident Desc: Two (2) 2K-gallon gasoine UST, one (1) 1K-gallon used motor oil UST and one 275-gallon kerosene UST
Operator: GREG PITTMAN
UST ID: Not reported
Incident ID: Not reported
Initials of UST Regional Contact: Not reported
Regional Office: Not reported
Responsible Party/Company Name: Not reported
Ownership: 4
Responsible Party Contact Name: Not reported
Operation: 1
Responsible Party Mailing Address: Not reported
Responsible Party City,State,Zip: Not reported
Ownership: Private
Operation Type: Public Service
Responsible Party County: Not reported
Source: Leak-underground
Type: GASOLINE/DIESEL
Location: 1
Petroleum Type: Not reported
Date Incident Reported: Not reported
Whether Tank is Commercial or Non Commercial: Not reported
Site Priority: Not reported
Whether Tank is Regulated: Not reported
Priority Update: Not reported
Notice of Regulatory Requirement: Not reported
Wells Affected: No
Notice of Violation: Not reported
Phase 1 or Phase 2: Not reported
Num Affected: Not reported
Site Priority: Not reported
Location: Facility

BLOUNT STREET SERVICE STATION (FORMER) (Continued) **S106074872**

Current Risk Condition:	Not reported
Sampled By:	7
Samples Include:	Not reported
Initial reported risk of incident (never changes):	Not reported
7.5 Min Quad:	Not reported
5 Min Quad:	Not reported
Intermediate Condition Present:	Not reported
Latitude:	35.77388888
Longitude:	-78.63666666
Use of Land, Industrial:	Not reported
Corrective Action Plan Selected - up to 5:	Not reported
RBCA:	Not reported
Date Close Review Requested From RP or Owner:	Not reported
Date Case Closed:	Not reported
Extent of Contamination:	Not reported
Number of Supply Wells Located on Property:	Not reported
MTBE in Well Y/N/U Yes, No or Unknown:	Not reported
Facility Phone Number:	Not reported
MTBE in Groundwater Y/N/U Yes, No or Unknown:	Not reported
Date Land Use Restriction Filed:	Not reported
Date Cleanup Initiated:	Not reported
Record Status:	Not reported
RBCA GW Codes:	Not reported
RBCA GW:	Not reported
Pollutant Type Present:	Not reported
Reference Number for Media Disk for Archived Record:	Not reported
RP Owner?:	Not reported
RP Operator?:	Not reported
RP Landowner?:	Not reported
Comments:	Not reported
GW Contam:	No Groundwater Contamination detected
Soil Contam:	Yes
Contact Phone:	9198903087
Owner Company:	CITY OF RALEIGH
Operator Address:	P.O. BOX 590
Operator City,State,Zip:	RALEIGH, NC 27602-
Operator County:	Not reported
Material:	Not reported
Qty Lost 1:	Not reported
Qty Recovered 1:	Not reported
Setting:	Not reported
Risk Site:	Not reported
Priority Code:	Not reported
Dem Contact:	STF
Wells Contam:	Not reported
Latitude Number:	354626
Longitude Number:	783812
Latitude Decimal:	35.7738888888889
Longitude Decimal:	78.6366666666667
GPS:	7
Agency:	DWM

Status:

Facility ID:	26404
Last Modified:	2009-02-16 00:00:00
Incident Phase:	CO
NOV Issued:	Not reported
NORR Issued:	Not reported

BLOUNT STREET SERVICE STATION (FORMER) (Continued) **S106074872**

45 Day Report:	Not reported
Public Meeting Held:	Not reported
Corrective Action Planned:	Not reported
SOC Sighned:	Not reported
Reclassification Report:	Not reported
RS Designation:	Not reported
Closure Request Date:	Not reported
Close-out Report:	Not reported

O102 **301 FAYETTEVILLE STREET** **NC INST CONTROL** **S108233741**
West **301 FAYETTEVILLE STREET** **NC BROWNFIELDS** **N/A**
1/4-1/2 **RALEIGH, NC**
0.259 mi.
1368 ft. **Site 5 of 5 in cluster O**

Relative:
Higher

Actual:
336 ft.

Client Plot

INST CONTROL:

Name:	301 FAYETTEVILLE STREET
Address:	301 FAYETTEVILLE ST
City,State,Zip:	RALEIGH, NC
Project Number:	10015-06-092
Object ID:	Not reported
DWM Contact:	Tony Duque
DWM Program:	Brownfields Program
Project Status:	Recorded Argreement
COC:	Not reported
Contamination Source:	Not reported
Received Date:	2007-07-13 00:00:00
Restricted Media:	Not reported
Allowed Use:	Not reported
Certification:	Annual
Plant Reception Date:	7/13/2007
Instrument Status:	Effective
Deed BK:	12652
Deed PG:	2615
Plat BK:	BM2007
Plat PG:	1613
Instrument:	Notice and Restriction
Deed:	Deed Bk/Pg: 12652 / 2615
Deed Date:	Recorded 7-13-2007
Plat:	Plat Bk/Pg : BM2007 / 1613
Plat Date:	Recorded on 7-13-2007
X Coord:	2107147.609
Y Coord:	737768.82419

BROWNFIELDS:

Name:	301 FAYETTEVILLE STREET
Address:	301 FAYETTEVILLE STREET
City,State,Zip:	RALEIGH, NC
Project Type:	Finalized
Project ID:	10015-06-092
Project ID:	10015-06-92
BF Manager:	Tony Duque
BF Acreage:	0.83
Status Date:	07/19/2007
X Coord:	-78.638771768
Y Coord:	35.776592805

301 FAYETTEVILLE STREET (Continued) **S108233741**

Click here to access the North Carolina DEQ records for this facility:

N103 **RALEIGH, CITY OF** **NC IMD** **S106799721**
NW **101 E MORGAN ST** **N/A**
1/4-1/2 **RALEIGH, NC**
0.260 mi.
1375 ft. **Site 5 of 5 in cluster N**

Relative:
Higher

Actual:
342 ft.

Client Plot

IMD:

Facility ID:		5289
Name:		RALEIGH, CITY OF
Address:		101 E MORGAN ST
City,State,Zip:		RALEIGH, NC
Date Occurred:		3/30/1990
Submit Date:		12/1/1989
Incident Desc:	Not reported	
Operator:		MARTY MOLNAR
UST ID:		Not reported
Incident ID:		Not reported
Initials of UST Regional Contact:		Not reported
Regional Office:		Not reported
Responsible Party/Company Name:		Not reported
Ownership:		1
Responsible Party Contact Name:		Not reported
Operation:		1
Responsible Party Mailing Address:		Not reported
Responsible Party City,State,Zip:		Not reported
Ownership:		Municipal
Operation Type:		Public Service
Responsible Party County:		Not reported
Source:		Leak-underground
Type:		GASOLINE/DIESEL
Location:		8
Petroleum Type:		Not reported
Date Incident Reported:		Not reported
Whether Tank is Commercial or Non Commercial:		Not reported
Site Priority:		75E
Whether Tank is Regulated:		Not reported
Priority Update:		4/16/1998
Notice of Regulatory Requirement:		Not reported
Wells Affected:		No
Notice of Violation:		Not reported
Phase 1 or Phase 2:		Not reported
Num Affected:		0
Site Priority:		Not reported
Location:		Other
Current Risk Condition:		Not reported
Sampled By:		3
Samples Include:		Not reported
Initial reported risk of incident (never changes):		Not reported
7.5 Min Quad:		Not reported
5 Min Quad:		Not reported
Intermediate Condition Present:		Not reported
Latitude:		35.77805555
Longitude:		-78.63416666
Use of Land, Industrial:		Not reported
Corrective Action Plan Selected - up to 5:		Not reported
RBCA:		Not reported

RALEIGH, CITY OF (Continued) **S106799721**

Date Close Review Requested From RP or Owner:	Not reported
Date Case Closed:	Not reported
Extent of Contamination:	Not reported
Number of Supply Wells Located on Property:	Not reported
MTBE in Well Y/N/U Yes, No or Unknown:	Not reported
Facility Phone Number:	Not reported
MTBE in Groundwater Y/N/U Yes, No or Unknown:	Not reported
Date Land Use Restriction Filed:	Not reported
Date Cleanup Initiated:	Not reported
Record Status:	Not reported
RBCA GW Codes:	Not reported
RBCA GW:	Not reported
Pollutant Type Present:	Not reported
Reference Number for Media Disk for Archived Record:	Not reported
RP Owner?:	Not reported
RP Operator?:	Not reported
RP Landowner?:	Not reported
Comments:	Not reported
GW Contam:	No Groundwater Contamination detected
Soil Contam:	Yes
Contact Phone:	919-890-3095
Owner Company:	CITY OF RALEIGH-RE DIVISION
Operator Address:	P.O. BOX 590
Operator City,State,Zip:	RALEIGH, NC 27602-
Operator County:	Not reported
Material:	GASOLINE
Qty Lost 1:	Not reported
Qty Recovered 1:	NONE
Setting:	3
Risk Site:	L
Priority Code:	L
Dem Contact:	SMJ
Wells Contam:	Not reported
Latitude Number:	354641
Longitude Number:	783803
Latitude Decimal:	35.7780555555556
Longitude Decimal:	78.6341666666667
GPS:	4
Agency:	DWM

---

104 **NC SCHOOL BOARD ASSOCIATION** **NC LUST** **S101168100**
North **311 E EDENTON ST** **NC LUST TRUST** **N/A**
1/4-1/2 **RALEIGH, NC 27601** **NC IMD**
0.263 mi.
1391 ft.

Relative:
Higher

Actual:
344 ft.

Client Plot

LUST:

Name:	NC SCHOOL BOARD ASSOCIATION
Address:	311 E EDENTON ST
City,State,Zip:	RALEIGH, NC 27601-1017
Facility ID:	Not reported
UST Number:	RA-998
Incident Number:	6570
Source Type:	3
Date Reported:	04/10/1991
Closure Request:	Not reported
Close Out:	11/17/2005
Level Of Soil Cleanup Achieved:	S1

NC SCHOOL BOARD ASSOCIATION (Continued) **S101168100**

# Of Supply Wells:	0
Commercial/NonCommercial UST Site:	N
Risk Classification:	L
Risk Class Based On Review:	L
Corrective Action Plan Type:	Not reported
NOV Issue Date:	Not reported
Site Priority:	30E
Phase Of LSA Req:	Not reported
Site Risk Reason:	Not reported
Land Use:	RES
MTBE:	0
MTBE1:	U
Flag:	0
Flag1:	0
LUR Filed:	Not reported
GPS Confirmed:	14
Current Status:	A
RBCA GW:	G1
PETOPT:	4
RPL:	False
CD Num:	313
Reel Num:	227
RPOW:	False
RPOP:	False
Error Flag:	0
Error Code:	N
Valid:	False
Testlat:	Not reported
Regional Officer Project Mgr:	SMJ
Company:	DR. ED DUNLAP
Telephone:	9198414040
5 Min Quad:	Not reported

LUST:

ERR Type:	Not reported
UST Number:	RA-998
Facility Id:	6570
Date Occurred:	1991-04-10 00:00:00
Date Reported:	1991-05-17 00:00:00
Owner/Operator:	NITA HANFORD/N.C. SCHOOL BD. A
Ownership:	4
Operation Type:	3
Type:	4
Location:	7
Priority Update:	1998-04-16 00:00:00
Wells Affected Y/N:	N
Samples Include:	0
7#5 Minute Quad:	2
5 Minute Quad:	Not reported
Pirf/Min Soil:	Not reported
Release Code:	Not reported
Source Code:	Pirf
Err Type:	Not reported
Cause:	Not reported
Source:	Not reported
UST Number:	Not reported

NC SCHOOL BOARD ASSOCIATION (Continued) **S101168100**

LUST:

Incident Number:	6570
Last Modified:	11/17/2005
Incident Phase:	CO
NOV Issued:	Not reported
NORR Issued:	Not reported
45 Day Report:	Not reported
Public Meeting Held:	Not reported
SOC Signed:	Not reported
Reclassification Report:	Not reported
RS Designation:	Not reported
Closure Request Date:	Not reported
Close-out Report:	Not reported

LUST TRUST:

Name:	N.C. SCHOOL BOARD
Address:	311 E. EDENTON ST.
City,State,Zip:	RALEIGH, NC
Facility ID:	Not reported
Site ID:	6570
Site Note:	Not reported
Site Eligible?:	True
Commercial Find:	100% Non-Commercial
Priority Rank:	Low
Deductable Amount:	0
3rd Party Deductable Amt:	0
Sum 3rd Party Amt Applied:	0

IMD:

Facility ID:	6570
Name:	NC SCHOOL BOARD ASSOCIATION
Address:	311 E EDENTON ST
City,State,Zip:	RALEIGH, NC
Date Occurred:	4/10/1991
Submit Date:	5/17/1991
Incident Desc:	CONTAM. SOIL FOUND DURING TANK REMOVAL.
Operator:	NC SCHOOL BOARD ASSOCIATION
UST ID:	Not reported
Incident ID:	Not reported
Initials of UST Regional Contact:	Not reported
Regional Office:	Not reported
Responsible Party/Company Name:	Not reported
Ownership:	4
Responsible Party Contact Name:	Not reported
Operation:	3
Responsible Party Mailing Address:	Not reported
Responsible Party City,State,Zip:	Not reported
Ownership:	Private
Operation Type:	Residential
Responsible Party County:	Not reported
Source:	Leak-underground
Type:	GASOLINE/DIESEL
Location:	7
Petroleum Type:	Not reported
Date Incident Reported:	Not reported

NC SCHOOL BOARD ASSOCIATION (Continued) **S101168100**

Whether Tank is Commercial or Non Commercial:	Not reported
Site Priority:	30E
Whether Tank is Regulated:	Not reported
Priority Update:	4/16/1998
Notice of Regulatory Requirement:	Not reported
Wells Affected:	No
Notice of Violation:	Not reported
Phase 1 or Phase 2:	Not reported
Num Affected:	0
Site Priority:	Not reported
Location:	Residence
Current Risk Condition:	Not reported
Sampled By:	2
Samples Include:	Not reported
Initial reported risk of incident (never changes):	Not reported
7.5 Min Quad:	Not reported
5 Min Quad:	Not reported
Intermediate Condition Present:	Not reported
Latitude:	35.78111111
Longitude:	-78.63388888
Use of Land, Industrial:	Not reported
Corrective Action Plan Selected - up to 5:	Not reported
RBCA:	Not reported
Date Close Review Requested From RP or Owner:	Not reported
Date Case Closed:	Not reported
Extent of Contamination:	Not reported
Number of Supply Wells Located on Property:	Not reported
MTBE in Well Y/N/U Yes, No or Unknown:	Not reported
Facility Phone Number:	Not reported
MTBE in Groundwater Y/N/U Yes, No or Unknown:	Not reported
Date Land Use Restriction Filed:	Not reported
Date Cleanup Initiated:	Not reported
Record Status:	Not reported
RBCA GW Codes:	Not reported
RBCA GW:	Not reported
Pollutant Type Present:	Not reported
Reference Number for Media Disk for Archived Record:	Not reported
RP Owner?:	Not reported
RP Operator?:	Not reported
RP Landowner?:	Not reported
Comments:	Not reported
GW Contam:	No Groundwater Contamination detected
Soil Contam:	Yes
Contact Phone:	9198414040
Owner Company:	DR. ED DUNLAP
Operator Address:	PO BOX 97877
Operator City,State,Zip:	RALEIGH, NC 27624-
Operator County:	Not reported
Material:	#2 FUEL OIL
Qty Lost 1:	Not reported
Qty Recovered 1:	Not reported
Setting:	1
Risk Site:	L
Priority Code:	L
Dem Contact:	SMJ
Wells Contam:	Not reported
Latitude Number:	354652

NC SCHOOL BOARD ASSOCIATION (Continued) **S101168100**

Longitude Number: 783802
Latitude Decimal: 35.7811111111111
Longitude Decimal: 78.6338888888889
GPS: 3
Agency: DWM

Status:
Facility ID: 6570
Last Modified: 2005-11-17 00:00:00
Incident Phase: CO
NOV Issued: Not reported
NORR Issued: Not reported
45 Day Report: Not reported
Public Meeting Held: Not reported
Corrective Action Planned: Not reported
SOC Sighned: Not reported
Reclassification Report: Not reported
RS Designation: Not reported
Closure Request Date: Not reported
Close-out Report: Not reported

P105 **BLOCK A-24 PARKING DECK-CABARRUS STREET** **NC LAST** **S104914096**
SW **CABARRUS AND SOUTH BLOUNT** **NC IMD** **N/A**
1/4-1/2 **RALEIGH, NC 27603**
0.263 mi.
1391 ft. **Site 3 of 3 in cluster P**

Relative:
Higher

Actual:
315 ft.

Client Plot

LAST:
Name: BLOCK A-24 PARKING DECK-CABARRUS STREET
Address: CABARRUS AND SOUTH BLOUNT
City,State,Zip: RALEIGH, NC 27603
Facility ID: Not reported
UST Number: RA-85631
Incident Number: 85631
Contamination Type: SL
Source Type: 1
Product Type: P
Date Reported: 10/28/1997
Date Occur: 10/28/1997
Cleanup: Not reported
Closure Request: Not reported
Close Out: Not reported
Level Of Soil Cleanup Achieved: Not reported
Tank Regulated Status: Not reported
Of Supply Wells: 0
Commercial/NonCommercial UST Site: Not reported
Risk Classification: L
Risk Class Based On Review: L
Corrective Action Plan Type: Not reported
NOV Issue Date: Not reported
NORR Issue Date: Not reported
Site Priority: 40
Phase Of LSA Req: Not reported
Site Risk Reason: Not reported
Land Use: Not reported
MTBE: No
MTBE1: No

BLOCK A-24 PARKING DECK-CABARRUS STREET (Continued) **S104914096**

Flag:	No
Flag1:	No
LUR Filed:	Not reported
Release Detection:	0
Current Status:	C
RBCA GW:	Not reported
PETOPT:	5
RPL:	False
CD Num:	0
Reel Num:	0
RPOW:	False
RPOP:	False
Error Flag:	0
Error Code:	Not reported
Valid:	False
Lat/Long:	Not reported
Lat/Long Decimal:	35.77400 -78.63733
Testlat:	Not reported
Regional Officer Project Mgr:	SMJ
Region:	RAL
Company:	CITY OF RALEIGH
Contact Person:	WAYNE BAKER
Telephone:	Not reported
RP Address:	222 WEST HARGETT STREET
RP City,St,Zip:	RALEIGH, NC
RP County:	Not reported
Comments:	Not reported
5 Min Quad:	Not reported

PIRF:

Facility Id:	85631
Date Occurred:	Not reported
Date Reported:	Not reported
Description Of Incident:	Not reported
Owner/Operator:	Not reported
Ownership:	3
Operation Type:	3
Type:	Not reported
Location:	Not reported
Site Priority:	40E
Priority Update:	Not reported
Wells Affected Y/N:	N
Wells Affected Number:	0
Samples Taken By:	Not reported
Samples Include:	Not reported
7#5 Min Quad:	Not reported
5 Min Quad:	Not reported
Pirf/Min Soil:	Not reported
Release Code:	Not reported
Cause:	Not reported
Source:	Not reported
Source Type:	0
Last Modified:	5/3/2001
Incident Phase:	**AS**
NOV Issued:	Not reported
NORR Issued:	Not reported
45 Day Report:	Not reported

BLOCK A-24 PARKING DECK-CABARRUS STREET (Continued) **S104914096**

Public Meeting Held:	Not reported
Corrective Action Planned:	Not reported
SOC Signed:	Not reported
Reclassification Report:	Not reported
RS Designation:	Not reported
Closure Request Date:	Not reported
Close-out Report:	Not reported

IMD:

Facility ID:	85631
Name:	BLOCK A-24 PARKING DECK-CABARR
Address:	CABARRUS AND SOUTH BLOUNT
City,State,Zip:	RALEIGH, NC
Date Occurred:	10/28/1997
Submit Date:	5/3/2001
Incident Desc:	STAINED SOIL IN VICINITY OF FORMER AUTOMOTIVE REPAIR FACILITIES TO BE PARTIALLY OR FULLY EXCAVATED FOR PARKING DECK.
Operator:	BAKER, WAYNE
UST ID:	Not reported
Incident ID:	Not reported
Initials of UST Regional Contact:	Not reported
Regional Office:	Not reported
Responsible Party/Company Name:	Not reported
Ownership:	3
Responsible Party Contact Name:	Not reported
Operation:	3
Responsible Party Mailing Address:	Not reported
Responsible Party City,State,Zip:	Not reported
Ownership:	Unknown
Operation Type:	Residential
Responsible Party County:	Not reported
Source:	Unknown
Type:	OTHER PETROLEUM PROD.
Location:	Not reported
Petroleum Type:	Not reported
Date Incident Reported:	Not reported
Whether Tank is Commercial or Non Commercial:	Not reported
Site Priority:	Not reported
Whether Tank is Regulated:	Not reported
Priority Update:	Not reported
Notice of Regulatory Requirement:	Not reported
Wells Affected:	No
Notice of Violation:	Not reported
Phase 1 or Phase 2:	Not reported
Num Affected:	0
Site Priority:	Not reported
Location:	Not reported
Current Risk Condition:	Not reported
Sampled By:	Not reported
Samples Include:	Not reported
Initial reported risk of incident (never changes):	Not reported
7.5 Min Quad:	Not reported
5 Min Quad:	Not reported
Intermediate Condition Present:	Not reported
Latitude:	Not reported
Longitude:	Not reported
Use of Land, Industrial:	Not reported

BLOCK A-24 PARKING DECK-CABARRUS STREET (Continued) **S104914096**

Corrective Action Plan Selected - up to 5:	Not reported
RBCA:	Not reported
Date Close Review Requested From RP or Owner:	Not reported
Date Case Closed:	Not reported
Extent of Contamination:	Not reported
Number of Supply Wells Located on Property:	Not reported
MTBE in Well Y/N/U Yes, No or Unknown:	Not reported
Facility Phone Number:	Not reported
MTBE in Groundwater Y/N/U Yes, No or Unknown:	Not reported
Date Land Use Restriction Filed:	Not reported
Date Cleanup Initiated:	Not reported
Record Status:	Not reported
RBCA GW Codes:	Not reported
RBCA GW:	Not reported
Pollutant Type Present:	Not reported
Reference Number for Media Disk for Archived Record:	Not reported
RP Owner?:	Not reported
RP Operator?:	Not reported
RP Landowner?:	Not reported
Comments:	Not reported
GW Contam:	No Groundwater Contamination detected
Soil Contam:	Not reported
Contact Phone:	677-2000
Owner Company:	CITY OF RALEIGH
Operator Address:	222 WEST HARGETT STREET
Operator City,State,Zip:	RALEIGH 677-2000
Operator County:	Not reported
Material:	Not reported
Qty Lost 1:	Not reported
Qty Recovered 1:	Not reported
Setting:	Not reported
Risk Site:	Not reported
Priority Code:	E
Dem Contact:	JIM ROUSH
Wells Contam:	Not reported
Latitude Number:	Not reported
Longitude Number:	Not reported
Latitude Decimal:	Not reported
Longitude Decimal:	Not reported
GPS:	CALC
Agency:	DWQ

Q106 **CP&L-WILMINGTON & DAVIE ST.** **NC LUST** **S10152405**
WSW **WILMINGTON & DAVIE ST** **NC IMD** **N/A**
1/4-1/2 **RALEIGH, NC 27601**
0.270 mi.
1425 ft. **Site 2 of 6 in cluster Q**

Relative:
Higher

Actual:
327 ft.

Client Plot

LUST:

Name:	CP&L-WILMINGTON & DAVIE ST.
Address:	WILMINGTON & DAVIE ST
City,State,Zip:	RALEIGH, NC 27601-
Facility ID:	Not reported
UST Number:	RA-1587
Incident Number:	10111
Source Type:	3
Date Reported:	05/12/1993
Closure Request:	Not reported

CP&L-WILMINGTON & DAVIE ST. (Continued) **S10152405**

Close Out:	07/01/2004
Level Of Soil Cleanup Achieved:	S3
# Of Supply Wells:	0
Commercial/NonCommercial UST Site:	C
Risk Classification:	L
Risk Class Based On Review:	L
Corrective Action Plan Type:	Not reported
NOV Issue Date:	Not reported
Site Priority:	10E
Phase Of LSA Req:	Not reported
Site Risk Reason:	Not reported
Land Use:	RES
MTBE:	0
MTBE1:	N
Flag:	0
Flag1:	0
LUR Filed:	Not reported
GPS Confirmed:	Not reported
Current Status:	A
RBCA GW:	Not reported
PETOPT:	3
RPL:	False
CD Num:	262
Reel Num:	28
RPOW:	False
RPOP:	False
Error Flag:	0
Error Code:	N
Valid:	False
Testlat:	Not reported
Regional Officer Project Mgr:	WDP
Company:	CP&L
Telephone:	Not reported
5 Min Quad:	Not reported

LUST:

ERR Type:	Not reported
UST Number:	RA-1587
Facility Id:	10111
Date Occurred:	1993-03-29 00:00:00
Date Reported:	1993-04-20 00:00:00
Owner/Operator:	GEORGE J. OLIVER
Ownership:	4
Operation Type:	6
Type:	3
Location:	1
Priority Update:	1998-04-16 00:00:00
Wells Affected Y/N:	N
Samples Include:	0
7#5 Minute Quad:	3
5 Minute Quad:	2
Pirf/Min Soil:	Not reported
Release Code:	K39Q
Source Code:	Pirf
Err Type:	Not reported
Cause:	Not reported
Source:	Not reported
UST Number:	Not reported

CP&L-WILMINGTON & DAVIE ST. (Continued) **S10152405**

LUST:

Incident Number:	10111
Last Modified:	7/1/2004
Incident Phase:	CO
NOV Issued:	Not reported
NORR Issued:	Not reported
45 Day Report:	Not reported
Public Meeting Held:	Not reported
SOC Signed:	Not reported
Reclassification Report:	Not reported
RS Designation:	Not reported
Closure Request Date:	Not reported
Close-out Report:	Not reported

IMD:

Facility ID:	10111
Name:	CP&L-WILMINGTON & DAVIE ST.
Address:	WILMINGTON & DAVIE ST
City,State,Zip:	RALEIGH, NC
Date Occurred:	4/1/1993
Submit Date:	4/20/1993
Incident Desc:	UPON EXCAVATION OF 4 OLD USTS, SOIL CONTAM. WAS DISCOVERED.
Operator:	GEORGE J. OLIVER
UST ID:	Not reported
Incident ID:	Not reported
Initials of UST Regional Contact:	Not reported
Regional Office:	Not reported
Responsible Party/Company Name:	Not reported
Ownership:	4
Responsible Party Contact Name:	Not reported
Operation:	6
Responsible Party Mailing Address:	Not reported
Responsible Party City,State,Zip:	Not reported
Ownership:	Private
Operation Type:	Commercial
Responsible Party County:	Not reported
Source:	Leak-underground
Type:	GASOLINE/DIESEL
Location:	1
Petroleum Type:	Not reported
Date Incident Reported:	Not reported
Whether Tank is Commercial or Non Commercial:	Not reported
Site Priority:	10E
Whether Tank is Regulated:	Not reported
Priority Update:	4/16/1998
Notice of Regulatory Requirement:	Not reported
Wells Affected:	No
Notice of Violation:	Not reported
Phase 1 or Phase 2:	Not reported
Num Affected:	0
Site Priority:	Not reported
Location:	Facility
Current Risk Condition:	Not reported
Sampled By:	3
Samples Include:	2

CP&L-WILMINGTON & DAVIE ST. (Continued) **S10152405**

Initial reported risk of incident (never changes):	Not reported
7.5 Min Quad:	Not reported
5 Min Quad:	K39Q
Intermediate Condition Present:	Not reported
Latitude:	35.775
Longitude:	-78.63861111
Use of Land, Industrial:	Not reported
Corrective Action Plan Selected - up to 5:	Not reported
RBCA:	Not reported
Date Close Review Requested From RP or Owner:	Not reported
Date Case Closed:	Not reported
Extent of Contamination:	Not reported
Number of Supply Wells Located on Property:	Not reported
MTBE in Well Y/N/U Yes, No or Unknown:	Not reported
Facility Phone Number:	Not reported
MTBE in Groundwater Y/N/U Yes, No or Unknown:	Not reported
Date Land Use Restriction Filed:	Not reported
Date Cleanup Initiated:	Not reported
Record Status:	Not reported
RBCA GW Codes:	Not reported
RBCA GW:	Not reported
Pollutant Type Present:	Not reported
Reference Number for Media Disk for Archived Record:	Not reported
RP Owner?:	Not reported
RP Operator?:	Not reported
RP Landowner?:	Not reported
Comments:	Not reported
GW Contam:	No Groundwater Contamination detected
Soil Contam:	Yes
Contact Phone:	Not reported
Owner Company:	CP&L
Operator Address:	411 FAYETTEVILLE ST. MALL
Operator City,State,Zip:	RALEIGH, NC 27602-
Operator County:	Not reported
Material:	DIESEL
Qty Lost 1:	Not reported
Qty Recovered 1:	Not reported
Material:	WASTE OIL
Qty Lost:	Not reported
Qty Recovered:	Not reported
Setting:	3
Risk Site:	L
Priority Code:	L
Dem Contact:	WDP
Wells Contam:	Not reported
Latitude Number:	354630
Longitude Number:	783819
Latitude Decimal:	35.775
Longitude Decimal:	78.6386111111111
GPS:	NOD
Agency:	DWM

Status:

Facility ID:	10111
Last Modified:	2004-07-01 00:00:00
Incident Phase:	CO
NOV Issued:	Not reported
NORR Issued:	Not reported

CP&L-WILMINGTON & DAVIE ST. (Continued) **S10152405**

45 Day Report:	Not reported
Public Meeting Held:	Not reported
Corrective Action Planned:	Not reported
SOC Sighned:	Not reported
Reclassification Report:	Not reported
RS Designation:	Not reported
Closure Request Date:	Not reported
Close-out Report:	Not reported

R107 **HUDSON BELK BUILDING-FORMER** **UST FINDER RELEASE** **1029049821**
WSW **319 FAYETTEVILLE STREET MALL** **N/A**
1/4-1/2 **RALEIGH, NC 0**
0.271 mi.
1430 ft. **Site 1 of 4 in cluster R**

Relative:
Higher

Actual:
334 ft.

UST FINDER RELEASE:

Object ID:	285199
Facility ID:	NC00-0-0000031866
Lust ID:	NC2517
Name:	HUDSON BELK BUILDING-FORMER
Address:	319 FAYETTEVILLE STREET MALL
City,State,Zip:	RALEIGH, NC 0
Address Match Type:	Not reported
Reported Date:	1999/12/17 15:59:59+00
Status:	Open
Substance:	Not reported
Population within 1500ft:	1347
Domestic Wells within 1500ft:	0
Land Use:	Developed, High Intensity
Within SPA:	No
SPA PWS Facility ID:	Not reported
SPA Water Type:	Not reported
SPA Facility Type:	Not reported
SPA HUC12:	Not reported
Within WHPA:	No
WHPA PWS Facility ID:	Not reported
WHPA Water Type:	Not reported
WHPA Facility Type:	Not reported
WHPA HUC12:	Not reported
Within 100yr Floodplain:	No
Tribe:	Not reported
EPA Region:	4
NFA Letter 1:	Not reported
NFA Letter 2:	Not reported
NFA Letter 3:	Not reported
NFA Letter 4:	Not reported
Closed With Residual Contaminate:	Not reported
Coordinate Source:	State
X Coord:	-78.63886
Y Coord:	35.7761300000001
Latitude:	35.77613
Longitude:	-78.6388599999999

S108 **CROSBY GARFIELD YOUTH SERVICES CENTER** **NC IMD** **S127489499**
SSE **568 EAST LENIOR ST** **N/A**
1/4-1/2 **RALEIGH, NC 27601**
0.280 mi.
1479 ft. **Site 1 of 2 in cluster S**

Relative: **Lower**

Actual: **297 ft.**

IMD:

Facility ID:	00-0-0000032216
Name:	CROSBY GARFIELD YOUTH SERVICES CENTER
Address:	568 EAST LENIOR ST
City,State,Zip:	RALEIGH, NC 27601-
Date Occurred:	Not reported
Submit Date:	Not reported
Incident Desc:	Not reported
Operator:	Not reported
UST ID:	RA-5136
Incident ID:	Not reported
Initials of UST Regional Contact:	WDP
Regional Office:	RAL
Responsible Party/Company Name:	WAKE COUNTY FILED SERVICES
Ownership:	Not reported
Responsible Party Contact Name:	MR. JOHN TAYLOR
Operation:	Not reported
Responsible Party Mailing Address:	PO BOX 550
Responsible Party City,State,Zip:	RALEIGH, NC 27602-
Ownership:	Not reported
Operation Type:	Not reported
Responsible Party County:	Not reported
Source:	Leak-underground
Type:	Not reported
Location:	Not reported
Petroleum Type:	PETROLEUM
Date Incident Reported:	1993-12-07 00:00:00
Whether Tank is Commercial or Non Commercial:	COMMERCIAL
Site Priority:	Not reported
Whether Tank is Regulated:	NON REGULATED
Priority Update:	Not reported
Notice of Regulatory Requirement:	Not reported
Wells Affected:	Not reported
Notice of Violation:	Not reported
Phase 1 or Phase 2:	Not reported
Num Affected:	Not reported
Site Priority:	Not reported
Location:	Not reported
Current Risk Condition:	Not reported
Sampled By:	Not reported
Samples Include:	Not reported
Initial reported risk of incident (never changes):	L
7.5 Min Quad:	Not reported
5 Min Quad:	Not reported
Intermediate Condition Present:	Not reported
Latitude:	35.772563890000001
Longitude:	-78.62921111
Use of Land, Industrial:	Residential
Corrective Action Plan Selected - up to 5:	Not reported
RBCA:	Soil to Groundwater
Date Close Review Requested From RP or Owner:	Not reported
Date Case Closed:	2004-09-03 00:00:00
Extent of Contamination:	None

CROSBY GARFIELD YOUTH SERVICES CENTER (Continued) **S127489499**

Number of Supply Wells Located on Property:	0
MTBE in Well Y/N/U Yes, No or Unknown:	0
Facility Phone Number:	Not reported
MTBE in Groundwater Y/N/U Yes, No or Unknown:	N
Date Land Use Restriction Filed:	Not reported
Date Cleanup Initiated:	1993-11-10 00:00:00
Record Status:	ARCHIVED RECORD
RBCA GW Codes:	Not reported
RBCA GW:	Not reported
Pollutant Type Present:	HEATING OIL
Reference Number for Media Disk for Archived Record:	262
RP Owner?:	False
RP Operator?:	False
RP Landowner?:	False
Comments:	removed 10k heating oil tank-clean closure, samples BDL
GW Contam:	Not reported
Soil Contam:	Not reported
Contact Phone:	Not reported
Owner Company:	Not reported
Operator Address:	Not reported
Operator City,State,Zip:	Not reported
Operator County:	Not reported
Material:	Not reported
Qty Lost 1:	Not reported
Qty Recovered 1:	Not reported
Setting:	Not reported
Risk Site:	Not reported
Priority Code:	Not reported
Dem Contact:	Not reported
Wells Contam:	Not reported
Latitude Number:	Not reported
Longitude Number:	Not reported
Latitude Decimal:	Not reported
Longitude Decimal:	Not reported
GPS:	Not reported
Agency:	Not reported

S109 **SHAW UNIVERSI NORTHEAST CAMPUS** **NC LUST** **S101573865**
South **E LENOIR & S BLOODWORTH ST** **NC IMD** **N/A**
1/4-1/2 **RALEIGH, NC 27601**
0.285 mi.
1506 ft. **Site 2 of 2 in cluster S**

Relative: **Lower**
Actual: **295 ft.**

LUST:

Name:	SHAW UNIVERSI NORTHEAST CAMPUS
Address:	E LENOIR & S BLOODWORTH ST
City,State,Zip:	RALEIGH, NC 27601-
Facility ID:	00-0-000-033546
UST Number:	RA-2152
Incident Number:	13077
Source Type:	3
Date Reported:	06/15/1994
Closure Request:	Not reported
Close Out:	12/21/1994
Level Of Soil Cleanup Achieved:	Not reported
# Of Supply Wells:	0
Commercial/NonCommercial UST Site:	C
Risk Classification:	L

SHAW UNIVERSI NORTHEAST CAMPUS (Continued) **S101573865**

Risk Class Based On Review:	L
Corrective Action Plan Type:	Not reported
NOV Issue Date:	Not reported
Site Priority:	0
Phase Of LSA Req:	Not reported
Site Risk Reason:	Not reported
Land Use:	Not reported
MTBE:	0
MTBE1:	U
Flag:	0
Flag1:	0
LUR Filed:	Not reported
GPS Confirmed:	69
Current Status:	A
RBCA GW:	Not reported
PETOPT:	4
RPL:	False
CD Num:	26
Reel Num:	57
RPOW:	False
RPOP:	False
Error Flag:	0
Error Code:	N
Valid:	False
Testlat:	Not reported
Regional Officer Project Mgr:	WDP
Company:	SHAW UNIVERSITY
Telephone:	Not reported
5 Min Quad:	Not reported

LUST:

ERR Type:	Not reported
UST Number:	RA-2152
Facility Id:	13077
Date Occurred:	1994-06-01 00:00:00
Date Reported:	1994-12-28 00:00:00
Owner/Operator:	Not reported
Ownership:	7
Operation Type:	4
Type:	4
Location:	1
Priority Update:	Not reported
Wells Affected Y/N:	Not reported
Samples Include:	0
7#5 Minute Quad:	Not reported
5 Minute Quad:	Not reported
Pirf/Min Soil:	Not reported
Release Code:	Not reported
Source Code:	Min_Soil
Err Type:	Not reported
Cause:	Not reported
Source:	Not reported
UST Number:	Not reported

LUST:

Incident Number:	13077
Last Modified:	5/3/2001

SHAW UNIVERSI NORTHEAST CAMPUS (Continued) **S101573865**

Incident Phase:	CO
NOV Issued:	Not reported
NORR Issued:	Not reported
45 Day Report:	Not reported
Public Meeting Held:	Not reported
SOC Signed:	Not reported
Reclassification Report:	Not reported
RS Designation:	Not reported
Closure Request Date:	Not reported
Close-out Report:	12/22/1994

IMD:

Facility ID:	13077
Name:	SHAW UNIVERSI NORTHEAST CAMPUS
Address:	E LENOIR & S BLOODWORTH ST
City,State,Zip:	RALEIGH, NC
Date Occurred:	6/15/1994
Submit Date:	12/28/1994
Incident Desc:	DURING BUILDING ACTIVITIES, SOME SOIL CON. WAS FOUND
Operator:	Not reported
UST ID:	Not reported
Incident ID:	Not reported
Initials of UST Regional Contact:	Not reported
Regional Office:	Not reported
Responsible Party/Company Name:	Not reported
Ownership:	7
Responsible Party Contact Name:	Not reported
Operation:	4
Responsible Party Mailing Address:	Not reported
Responsible Party City,State,Zip:	Not reported
Ownership:	State
Operation Type:	Educ/Religios
Responsible Party County:	Not reported
Source:	Leak-underground
Type:	GASOLINE/DIESEL
Location:	1
Petroleum Type:	Not reported
Date Incident Reported:	Not reported
Whether Tank is Commercial or Non Commercial:	Not reported
Site Priority:	Not reported
Whether Tank is Regulated:	Not reported
Priority Update:	Not reported
Notice of Regulatory Requirement:	Not reported
Wells Affected:	Not reported
Notice of Violation:	Not reported
Phase 1 or Phase 2:	Not reported
Num Affected:	0
Site Priority:	Not reported
Location:	Facility
Current Risk Condition:	Not reported
Sampled By:	Not reported
Samples Include:	Not reported
Initial reported risk of incident (never changes):	Not reported
7.5 Min Quad:	Not reported
5 Min Quad:	Not reported
Intermediate Condition Present:	Not reported

SHAW UNIVERSI NORTHEAST CAMPUS (Continued) **S101573865**

Latitude:	35.77277777
Longitude:	-78.63333333
Use of Land, Industrial:	Not reported
Corrective Action Plan Selected - up to 5:	Not reported
RBCA:	Not reported
Date Close Review Requested From RP or Owner:	Not reported
Date Case Closed:	Not reported
Extent of Contamination:	Not reported
Number of Supply Wells Located on Property:	Not reported
MTBE in Well Y/N/U Yes, No or Unknown:	Not reported
Facility Phone Number:	Not reported
MTBE in Groundwater Y/N/U Yes, No or Unknown:	Not reported
Date Land Use Restriction Filed:	Not reported
Date Cleanup Initiated:	Not reported
Record Status:	Not reported
RBCA GW Codes:	Not reported
RBCA GW:	Not reported
Pollutant Type Present:	Not reported
Reference Number for Media Disk for Archived Record:	Not reported
RP Owner?:	Not reported
RP Operator?:	Not reported
RP Landowner?:	Not reported
Comments:	Not reported
GW Contam:	No Groundwater Contamination detected
Soil Contam:	Yes
Contact Phone:	Not reported
Owner Company:	SHAW UNIVERSITY
Operator Address:	118 E SOUTH ST
Operator City,State,Zip:	RALEIGH, NC 27610-
Operator County:	Not reported
Material:	HEATER OIL
Qty Lost 1:	Not reported
Qty Recovered 1:	Not reported
Setting:	3
Risk Site:	Not reported
Priority Code:	Not reported
Dem Contact:	WDP
Wells Contam:	Not reported
Latitude Number:	354622
Longitude Number:	783800
Latitude Decimal:	35.7727777777778
Longitude Decimal:	78.6333333333333
GPS:	NOD
Agency:	DWM

Status:

Facility ID:	13077
Last Modified:	2001-05-03 00:00:00
Incident Phase:	CO
NOV Issued:	Not reported
NORR Issued:	Not reported
45 Day Report:	Not reported
Public Meeting Held:	Not reported
Corrective Action Planned:	Not reported
SOC Sighned:	Not reported
Reclassification Report:	Not reported
RS Designation:	Not reported
Closure Request Date:	Not reported

SHAW UNIVERSI NORTHEAST CAMPUS (Continued) **S101573865**

Close-out Report: 1994-12-22 00:00:00

110
East
1/4-1/2
0.288 mi.
1522 ft.

301 S. SWAIN STREET PROPERTY **NC LUST** **S128023803**
301 S. SWAIN STREET **N/A**
RALEIGH, NC 27601

Relative:
Higher

Actual:
332 ft.

LUST:

Name:	301 S. SWAIN STREET PROPERTY
Address:	301 S. SWAIN STREET
City,State,Zip:	RALEIGH, NC 27601
Facility ID:	Not reported
UST Number:	RA-28697
Incident Number:	47935
Source Type:	3
Date Reported:	08/03/2021
Closure Request:	Not reported
Close Out:	Not reported
Level Of Soil Cleanup Achieved:	Not reported
# Of Supply Wells:	0
Commercial/NonCommercial UST Site:	N
Risk Classification:	L
Risk Class Based On Review:	L
Corrective Action Plan Type:	Not reported
NOV Issue Date:	Not reported
Site Priority:	Not reported
Phase Of LSA Req:	Not reported
Site Risk Reason:	Not reported
Land Use:	RES
MTBE:	0
MTBE1:	U
Flag:	0
Flag1:	Not reported
LUR Filed:	Not reported
GPS Confirmed:	90
Current Status:	C
RBCA GW:	Not reported
PETOPT:	4
RPL:	True
CD Num:	Not reported
Reel Num:	Not reported
RPOW:	False
RPOP:	False
Error Flag:	Not reported
Error Code:	N
Valid:	False
Testlat:	Not reported
Regional Officer Project Mgr:	SMJ
Company:	vanguard of steel, LLC
Telephone:	9197404108
5 Min Quad:	Not reported

LUST:

ERR Type:	Not reported
UST Number:	Not reported
Facility Id:	47935

301 S. SWAIN STREET PROPERTY (Continued) **S128023803**

Date Occurred:	2021-06-04 00:00:00
Date Reported:	Not reported
Owner/Operator:	Not reported
Ownership:	4
Operation Type:	3
Type:	4
Location:	7
Priority Update:	Not reported
Wells Affected Y/N:	N
Samples Include:	Not reported
7#5 Minute Quad:	Y
5 Minute Quad:	Not reported
Pirf/Min Soil:	Not reported
Release Code:	Not reported
Source Code:	Not reported
Err Type:	4
Cause:	7
Source:	A
UST Number:	2

Q111 **FAYETTEVILLE STREET MALL** **NC LUST** **S108074361**
WSW **FAYETTEVILLE STREET MALL** **N/A**
1/4-1/2 **RALEIGH, NC 27609**
0.289 mi.
1525 ft. **Site 3 of 6 in cluster Q**

Relative:
Higher

Actual:
333 ft.

LUST:

Name:	FAYETTEVILLE STREET MALL
Address:	FAYETTEVILLE STREET MALL
City,State,Zip:	RALEIGH, NC 27609
Facility ID:	Not reported
UST Number:	RA-5581
Incident Number:	33116
Source Type:	3
Date Reported:	03/06/2006
Closure Request:	Not reported
Close Out:	08/08/2006
Level Of Soil Cleanup Achieved:	S3
# Of Supply Wells:	0
Commercial/NonCommercial UST Site:	N
Risk Classification:	L
Risk Class Based On Review:	L
Corrective Action Plan Type:	Not reported
NOV Issue Date:	Not reported
Site Priority:	Not reported
Phase Of LSA Req:	Not reported
Site Risk Reason:	Not reported
Land Use:	RES
MTBE:	0
MTBE1:	N
Flag:	0
Flag1:	0
LUR Filed:	Not reported
GPS Confirmed:	31
Current Status:	A
RBCA GW:	G1
PETOPT:	4

FAYETTEVILLE STREET MALL (Continued) **S108074361**

RPL:	False
CD Num:	439
Reel Num:	117
RPOW:	False
RPOP:	False
Error Flag:	0
Error Code:	N
Valid:	False
Testlat:	Not reported
Regional Officer Project Mgr:	smj
Company:	UNKNOWN
Telephone:	Not reported
5 Min Quad:	Not reported

LUST:

ERR Type:	Not reported
UST Number:	RA-5581
Facility Id:	33116
Date Occurred:	2005-08-16 00:00:00
Date Reported:	2006-03-06 00:00:00
Owner/Operator:	Not reported
Ownership:	3
Operation Type:	3
Type:	4
Location:	7
Priority Update:	Not reported
Wells Affected Y/N:	n
Samples Include:	Not reported
7#5 Minute Quad:	y
5 Minute Quad:	Not reported
Pirf/Min Soil:	Not reported
Release Code:	Not reported
Source Code:	Not reported
Err Type:	9
Cause:	Not reported
Source:	Not reported
UST Number:	P

LUST:

Incident Number:	33116
Last Modified:	8/8/2006
Incident Phase:	CO
NOV Issued:	Not reported
NORR Issued:	Not reported
45 Day Report:	Not reported
Public Meeting Held:	Not reported
SOC Signed:	Not reported
Reclassification Report:	Not reported
RS Designation:	Not reported
Closure Request Date:	Not reported
Close-out Report:	Not reported

Q112 **CAROLINA POWER & LIGHT COMPANY** **NC IMD** **1006036622**
WSW **411 FAYETTEVILLE STREET MALL** **ICIS** **N/A**
1/4-1/2 **RALEIGH, NC 27602** **US AIRS**
0.293 mi.
1545 ft. **Site 4 of 6 in cluster Q**

Relative:
Higher

Actual:
334 ft.

Client Plot

IMD:

Facility ID:		7591
Name:		CAROLINA POWER AND LIGHT
Address:		411 FAYETTEVILLE STREET
City,State,Zip:		FAYETTEVILLE, NC
Date Occurred:		1/15/1992
Submit Date:		1/30/2001
Incident Desc:	Not reported	
Operator:		COOKE, JOANIE
UST ID:		Not reported
Incident ID:		Not reported
Initials of UST Regional Contact:		Not reported
Regional Office:		Not reported
Responsible Party/Company Name:		Not reported
Ownership:		5
Responsible Party Contact Name:		Not reported
Operation:		8
Responsible Party Mailing Address:		Not reported
Responsible Party City,State,Zip:		Not reported
Ownership:		Federal
Operation Type:		Not reported
Responsible Party County:		Not reported
Source:		Unknown
Type:		OTHER PETROLEUM PROD.
Location:		1
Petroleum Type:		Not reported
Date Incident Reported:		Not reported
Whether Tank is Commercial or Non Commercial:		Not reported
Site Priority:		Not reported
Whether Tank is Regulated:		Not reported
Priority Update:		Not reported
Notice of Regulatory Requirement:		Not reported
Wells Affected:		No
Notice of Violation:		Not reported
Phase 1 or Phase 2:		Not reported
Num Affected:		0
Site Priority:		Not reported
Location:		Facility
Current Risk Condition:		Not reported
Sampled By:		Not reported
Samples Include:		Not reported
Initial reported risk of incident (never changes):		Not reported
7.5 Min Quad:		Not reported
5 Min Quad:		Not reported
Intermediate Condition Present:		Not reported
Latitude:		Not reported
Longitude:		Not reported
Use of Land, Industrial:		Not reported
Corrective Action Plan Selected - up to 5:		Not reported
RBCA:		Not reported
Date Close Review Requested From RP or Owner:		Not reported
Date Case Closed:		Not reported
Extent of Contamination:		Not reported

CAROLINA POWER & LIGHT COMPANY (Continued) **1006036622**

Number of Supply Wells Located on Property:	Not reported
MTBE in Well Y/N/U Yes, No or Unknown:	Not reported
Facility Phone Number:	Not reported
MTBE in Groundwater Y/N/U Yes, No or Unknown:	Not reported
Date Land Use Restriction Filed:	Not reported
Date Cleanup Initiated:	Not reported
Record Status:	Not reported
RBCA GW Codes:	Not reported
RBCA GW:	Not reported
Pollutant Type Present:	Not reported
Reference Number for Media Disk for Archived Record:	Not reported
RP Owner?:	Not reported
RP Operator?:	Not reported
RP Landowner?:	Not reported
Comments:	Not reported
GW Contam:	No data entered (data entry person submitted a blank field
Soil Contam:	Yes
Contact Phone:	Not reported
Owner Company:	CAROLINA POWER AND LIGHT
Operator Address:	411 FAYETTEVILLE STREET
Operator City,State,Zip:	FAYETTEVILLE
Operator County:	WAYNE
Material:	TURBINE LUBE OIL
Qty Lost 1:	Not reported
Qty Recovered 1:	50 GALS.
Setting:	4
Risk Site:	Not reported
Priority Code:	D
Dem Contact:	JOANIE COOKE
Wells Contam:	Not reported
Latitude Number:	Not reported
Longitude Number:	Not reported
Latitude Decimal:	Not reported
Longitude Decimal:	Not reported
GPS:	NOD
Agency:	DWQ

ICIS:

Enforcement Action ID:	04-1997-0329
FRS ID:	110001502053
Action Name:	CAROLINA POWER & LIGHT COMPANY
Facility Name:	CAROLINA POWER & LIGHT COMPANY
Facility Address:	411 FAYETTEVILLE STREET MALL RALEIGH, NC 27602
Enforcement Action Type:	TSCA 16 Action For Penalty
Facility County:	WAKE
Program System Acronym:	ICIS
Enforcement Action Forum Desc:	Administrative - Formal
EA Type Code:	16
Facility SIC Code:	4911
Federal Facility ID:	Not reported
Latitude in Decimal Degrees:	35.775585
Longitude in Decimal Degrees:	-78.639481
Permit Type Desc:	Not reported
Program System Acronym:	19960
Facility NAICS Code:	Not reported
Tribal Land Code:	Not reported

CAROLINA POWER & LIGHT COMPANY (Continued) **1006036622**

Facility Name: CAROLINA POWER & LIGHT COMPANY
Address: 411 FAYETTEVILLE STREET
Tribal Indicator: N
Fed Facility: No
NAIC Code: Not reported
SIC Code: 4911

Facility Name: CAROLINA POWER & LIGHT COMPANY
Address: 411 FAYETTEVILLE STREET
Tribal Indicator: N
Fed Facility: No
NAIC Code: Not reported
SIC Code: 4911

Facility Name: CAROLINA POWER & LIGHT COMPANY
Address: 411 FAYETTEVILLE STREET
Tribal Indicator: N
Fed Facility: No
NAIC Code: Not reported
SIC Code: 4911

US AIRS MINOR:
Envid: 1006036622
Region Code: 04
Programmatic ID: AIR 040000003718309999
Facility Registry ID: 110001502053
D and B Number: Not reported
Primary SIC Code: 4911
NAICS Code: 221119
Default Air Classification Code: NAP
Facility Type of Ownership Code: POF
Air CMS Category Code: Not reported
HPV Status: Not reported

R113 **WAKE COUNTY COURTHOUSE** **NC IMD** **S121483572**
West **316 FAYETTEVILLE ST** **NC ASBESTOS** **N/A**
1/4-1/2 **RALEIGH, NC 27603**
0.293 mi.
1547 ft. **Site 2 of 4 in cluster R**

Relative: **Higher**
Actual: **335 ft.**

IMD:
Facility ID: 00-0-0000005077
Name: WAKE COUNTY COURTHOUSE
Address: 316 FAYETTEVILLE ST
City,State,Zip: RALEIGH, NC 27603-
Date Occurred: Not reported
Submit Date: Not reported
Incident Desc: Not reported
Operator: Not reported
UST ID: RA-4196
Incident ID: Not reported
Initials of UST Regional Contact: Not reported
Regional Office: RAL
Responsible Party/Company Name: WAKE COUNTY
Ownership: Not reported
Responsible Party Contact Name: Not reported
Operation: Not reported

WAKE COUNTY COURTHOUSE (Continued) **S121483572**

Responsible Party Mailing Address:	316 FAYETTEVILLE STREET
Responsible Party City,State,Zip:	RALEIGH, NC 27603-
Ownership:	Not reported
Operation Type:	Not reported
Responsible Party County:	Not reported
Source:	Leak-underground
Type:	Not reported
Location:	Not reported
Petroleum Type:	PETROLEUM
Date Incident Reported:	1991-04-17 00:00:00
Whether Tank is Commercial or Non Commercial:	COMMERCIAL
Site Priority:	Not reported
Whether Tank is Regulated:	REGULATED
Priority Update:	Not reported
Notice of Regulatory Requirement:	Not reported
Wells Affected:	Not reported
Notice of Violation:	Not reported
Phase 1 or Phase 2:	Not reported
Num Affected:	Not reported
Site Priority:	Not reported
Location:	Not reported
Current Risk Condition:	Not reported
Sampled By:	Not reported
Samples Include:	Not reported
Initial reported risk of incident (never changes):	L
7.5 Min Quad:	Not reported
5 Min Quad:	Not reported
Intermediate Condition Present:	Not reported
Latitude:	0
Longitude:	0
Use of Land, Industrial:	Not reported
Corrective Action Plan Selected - up to 5:	Not reported
RBCA:	Not reported
Date Close Review Requested From RP or Owner:	Not reported
Date Case Closed:	1991-05-10 00:00:00
Extent of Contamination:	None
Number of Supply Wells Located on Property:	0
MTBE in Well Y/N/U Yes, No or Unknown:	0
Facility Phone Number:	9197556801
MTBE in Groundwater Y/N/U Yes, No or Unknown:	U
Date Land Use Restriction Filed:	Not reported
Date Cleanup Initiated:	1991-05-10 00:00:00
Record Status:	ARCHIVED RECORD
RBCA GW Codes:	Not reported
RBCA GW:	Not reported
Pollutant Type Present:	GASOLINE/DIESEL/KEROSENE
Reference Number for Media Disk for Archived Record:	27
RP Owner?:	False
RP Operator?:	False
RP Landowner?:	False
Comments:	One 10,000 gal gas and two 1,500 gal diesel USTs removed 1/28/91. Samples were BDL, clean closure.
GW Contam:	Not reported
Soil Contam:	Not reported
Contact Phone:	Not reported
Owner Company:	Not reported
Operator Address:	Not reported

WAKE COUNTY COURTHOUSE (Continued) **S121483572**

Operator City,State,Zip:	Not reported
Operator County:	Not reported
Material:	Not reported
Qty Lost 1:	Not reported
Qty Recovered 1:	Not reported
Setting:	Not reported
Risk Site:	Not reported
Priority Code:	Not reported
Dem Contact:	Not reported
Wells Contam:	Not reported
Latitude Number:	Not reported
Longitude Number:	Not reported
Latitude Decimal:	Not reported
Longitude Decimal:	Not reported
GPS:	Not reported
Agency:	Not reported

ASBESTOS:

Name:	WCCH SALISBURY LOBBY 15-50-7978
Address:	316 FAYETTEVILLE ST
City,State,Zip:	RALEIGH, NC
Permit Number:	NC25434
NESHAP Number:	48783
Contractor:	Demolition & Asbestos Removal
Owner Name:	Wake County Attorney's Office
Phone:	(919) 856-6179
Removal Start Date:	07-01-15
Removal End Date:	09-01-15
Demo Start Date:	Not reported
Demo End Date:	Not reported
Linear Feet:	0
Square Feet:	3,000
Cubic Feet:	0
Type:	R

R114 **WAKE COUNTY COURTHOUSE** **UST FINDER** **1028499060**
West **316 FAYETTEVILLE STREET MALL** **UST FINDER RELEASE** **N/A**
1/4-1/2 **RALEIGH, NC 27603**
0.293 mi.
1547 ft. **Site 3 of 4 in cluster R**

Relative: **Higher**
Actual: **335 ft.**

UST FINDER:

Object ID:	601646
Facility ID:	NC00-0-0000005077
Name:	WAKE COUNTY COURTHOUSE
Address:	316 FAYETTEVILLE STREET MALL
City,State,Zip:	RALEIGH, NC 27603
Address Match Type:	PointAddress
Open USTs:	0
Closed USTs:	3
TOS USTs:	0
Population 1500ft:	1299
Private Wells 1500ft:	0
Within 100yr Floodplain:	No
Land Use:	Developed, Medium Intensity
Within SPA:	No
SPA PWS Facility ID:	Not reported

WAKE COUNTY COURTHOUSE (Continued) **1028499060**

SPA Water Type:	Not reported
SPA Facility Type:	Not reported
SPA HUC12:	Not reported
Within WHPA:	No
WHPA PWS Facility ID:	Not reported
WHPA Water Type:	Not reported
WHPA Facility Type:	Not reported
WHPA HUC12:	Not reported
Facility Status:	Closed UST(s)
Date of Last Inspection:	Not reported
EPA Region:	4
Tribe:	Not reported
Coordinate Source:	Geocode
X Coord:	-78.639356
Y Coord:	35.7762770000001
Latitude:	35.776277
Longitude:	-78.639356

UST FINDER:

Object ID:	1361130
Facility ID:	NC00-0-0000005077
Tank ID:	NC00-0-0000005077_3
Tank Status:	Closed
Installation Date:	1971/05/03 16:00:00+00
Removal Date:	1991/03/31 15:59:59+00
Tank Capacity:	10000
Substances:	Gasoline, Gas Mix
Tank Wall Type:	Single

Object ID:	1361131
Facility ID:	NC00-0-0000005077
Tank ID:	NC00-0-0000005077_2
Tank Status:	Closed
Installation Date:	1984/04/29 16:00:00+00
Removal Date:	1991/03/31 15:59:59+00
Tank Capacity:	1500
Substances:	Diesel
Tank Wall Type:	Single

Object ID:	1361132
Facility ID:	NC00-0-0000005077
Tank ID:	NC00-0-0000005077_1
Tank Status:	Closed
Installation Date:	1971/05/03 16:00:00+00
Removal Date:	1991/03/31 15:59:59+00
Tank Capacity:	1500
Substances:	Diesel
Tank Wall Type:	Single

UST FINDER RELEASE:

Object ID:	285194
Facility ID:	NC00-0-0000005077
Lust ID:	NC13044
Name:	WAKE COUNTY COURTHOUSE
Address:	316 FAYETTEVILLE ST
City,State,Zip:	RALEIGH, NC 0

WAKE COUNTY COURTHOUSE (Continued) **1028499060**

Address Match Type:	PointAddress
Reported Date:	1991/04/17 15:59:59+00
Status:	No Further Action
Substance:	Not reported
Population within 1500ft:	1300
Domestic Wells within 1500ft:	0
Land Use:	Developed, Medium Intensity
Within SPA:	No
SPA PWS Facility ID:	Not reported
SPA Water Type:	Not reported
SPA Facility Type:	Not reported
SPA HUC12:	Not reported
Within WHPA:	No
WHPA PWS Facility ID:	Not reported
WHPA Water Type:	Not reported
WHPA Facility Type:	Not reported
WHPA HUC12:	Not reported
Within 100yr Floodplain:	No
Tribe:	Not reported
EPA Region:	4
NFA Letter 1:	Not reported
NFA Letter 2:	Not reported
NFA Letter 3:	Not reported
NFA Letter 4:	Not reported
Closed With Residual Contaminate:	Not reported
Coordinate Source:	Geocode
X Coord:	-78.63936
Y Coord:	35.77628
Latitude:	35.77628
Longitude:	-78.6393599999999

Q115 **CAROLINA POWER & LIGHT COMPANY** **UST FINDER** **1028500480**
WSW **411 FAYETTEVILLE STREET** **UST FINDER RELEASE** **N/A**
1/4-1/2 **RALEIGH, NC 27602**
0.295 mi.
1560 ft. **Site 5 of 6 in cluster Q**

Relative:
Higher

Actual:
332 ft.

UST FINDER:

Object ID:	601612
Facility ID:	NC00-0-0000006714
Name:	CAROLINA POWER & LIGHT COMPANY
Address:	411 FAYETTEVILLE STREET
City,State,Zip:	RALEIGH, NC 27602
Address Match Type:	PointAddress
Open USTs:	0
Closed USTs:	1
TOS USTs:	0
Population 1500ft:	1270
Private Wells 1500ft:	0
Within 100yr Floodplain:	No
Land Use:	Developed, Medium Intensity
Within SPA:	No
SPA PWS Facility ID:	Not reported
SPA Water Type:	Not reported
SPA Facility Type:	Not reported
SPA HUC12:	Not reported
Within WHPA:	No
WHPA PWS Facility ID:	Not reported

CAROLINA POWER & LIGHT COMPANY (Continued) **1028500480**

WHPA Water Type:	Not reported
WHPA Facility Type:	Not reported
WHPA HUC12:	Not reported
Facility Status:	Closed UST(s)
Date of Last Inspection:	Not reported
EPA Region:	4
Tribe:	Not reported
Coordinate Source:	Geocode
X Coord:	-78.639347
Y Coord:	35.775108
Latitude:	35.775108
Longitude:	-78.639347

UST FINDER:

Object ID:	1371725
Facility ID:	NC00-0-0000006714
Tank ID:	NC00-0-0000006714_1
Tank Status:	Closed
Installation Date:	1977/05/10 16:00:00+00
Removal Date:	1989/09/15 16:00:00+00
Tank Capacity:	500
Substances:	Diesel
Tank Wall Type:	Single

UST FINDER RELEASE:

Object ID:	285195
Facility ID:	NC00-0-0000006714
Lust ID:	NC12361
Name:	CAROLINA POWER AND LIGHT - CENTER PLAZA BLDG.
Address:	411 FAYETTEVILLE STREET MALL
City,State,Zip:	RALEIGH, NC 0
Address Match Type:	PointAddress
Reported Date:	Not reported
Status:	No Further Action
Substance:	Not reported
Population within 1500ft:	1268
Domestic Wells within 1500ft:	0
Land Use:	Developed, Medium Intensity
Within SPA:	No
SPA PWS Facility ID:	Not reported
SPA Water Type:	Not reported
SPA Facility Type:	Not reported
SPA HUC12:	Not reported
Within WHPA:	No
WHPA PWS Facility ID:	Not reported
WHPA Water Type:	Not reported
WHPA Facility Type:	Not reported
WHPA HUC12:	Not reported
Within 100yr Floodplain:	No
Tribe:	Not reported
EPA Region:	4
NFA Letter 1:	Not reported
NFA Letter 2:	Not reported
NFA Letter 3:	Not reported
NFA Letter 4:	Not reported
Closed With Residual Contaminate:	Not reported

CAROLINA POWER & LIGHT COMPANY (Continued) **1028500480**

Coordinate Source:	Geocode
X Coord:	-78.63935
Y Coord:	35.77511
Latitude:	35.7751099999999
Longitude:	-78.6393499999999

Q116 **CAROLINA POWER AND LIGHT - CENTER PLAZA BLDG.** **NC IMD** **S127487276**
WSW **411 FAYETTEVILLE STREET MALL** **N/A**
1/4-1/2 **RALEIGH, NC 27602**
0.295 mi.
1560 ft. **Site 6 of 6 in cluster Q**

Relative: **Higher**

Actual: **332 ft.**

IMD:

Facility ID:		00-0-0000006714
Name:		CAROLINA POWER AND LIGHT - CENTER PLAZA BLDG.
Address:		411 FAYETTEVILLE STREET MALL
City,State,Zip:		RALEIGH, NC 27602-
Date Occurred:		Not reported
Submit Date:		Not reported
Incident Desc:	Not reported	
Operator:		Not reported
UST ID:		RA-4131
Incident ID:		Not reported
Initials of UST Regional Contact:		Not reported
Regional Office:		RAL
Responsible Party/Company Name:		SAME
Ownership:		Not reported
Responsible Party Contact Name:		J. M. MCDOWELL
Operation:		Not reported
Responsible Party Mailing Address:		SAME
Responsible Party City,State,Zip:		SAME, NC
Ownership:		Not reported
Operation Type:		Not reported
Responsible Party County:		Not reported
Source:		Leak-underground
Type:		Not reported
Location:		Not reported
Petroleum Type:		PETROLEUM
Date Incident Reported:		1989-10-10 00:00:00
Whether Tank is Commercial or Non Commercial:		COMMERCIAL
Site Priority:		Not reported
Whether Tank is Regulated:		REGULATED
Priority Update:		Not reported
Notice of Regulatory Requirement:		Not reported
Wells Affected:		Not reported
Notice of Violation:		Not reported
Phase 1 or Phase 2:		Not reported
Num Affected:		Not reported
Site Priority:		Not reported
Location:		Not reported
Current Risk Condition:		Not reported
Sampled By:		Not reported
Samples Include:		Not reported
Initial reported risk of incident (never changes):		L
7.5 Min Quad:		Not reported
5 Min Quad:		Not reported
Intermediate Condition Present:		Not reported
Latitude:		0

CAROLINA POWER AND LIGHT - CENTER PLAZA BLDG. (Continued) **S127487276**

Longitude:	0
Use of Land, Industrial:	Not reported
Corrective Action Plan Selected - up to 5:	Not reported
RBCA:	Not reported
Date Close Review Requested From RP or Owner:	Not reported
Date Case Closed:	1989-10-10 00:00:00
Extent of Contamination:	None
Number of Supply Wells Located on Property:	0
MTBE in Well Y/N/U Yes, No or Unknown:	0
Facility Phone Number:	9195466920
MTBE in Groundwater Y/N/U Yes, No or Unknown:	U
Date Land Use Restriction Filed:	Not reported
Date Cleanup Initiated:	1989-10-10 00:00:00
Record Status:	ARCHIVED RECORD
RBCA GW Codes:	Not reported
RBCA GW:	Not reported
Pollutant Type Present:	GASOLINE/DIESEL/KEROSENE
Reference Number for Media Disk for Archived Record:	27
RP Owner?:	False
RP Operator?:	False
RP Landowner?:	False
Comments:	Not reported
GW Contam:	Not reported
Soil Contam:	Not reported
Contact Phone:	Not reported
Owner Company:	Not reported
Operator Address:	Not reported
Operator City,State,Zip:	Not reported
Operator County:	Not reported
Material:	Not reported
Qty Lost 1:	Not reported
Qty Recovered 1:	Not reported
Setting:	Not reported
Risk Site:	Not reported
Priority Code:	Not reported
Dem Contact:	Not reported
Wells Contam:	Not reported
Latitude Number:	Not reported
Longitude Number:	Not reported
Latitude Decimal:	Not reported
Longitude Decimal:	Not reported
GPS:	Not reported
Agency:	Not reported

R117 **WAKE CO. OFFICE BLDG.** **NC LAST** **S105912009**
WSW **337 SOUTH SALISBURY ST.** **NC IMD** **N/A**
1/4-1/2 **RALEIGH, NC** **NC ASBESTOS**
0.321 mi.
1695 ft. **Site 4 of 4 in cluster R**

Relative: LAST:
Higher

Name:	WAKE CO. OFFICE BLDG.
Address:	337 SOUTH SALISBURY ST.
City,State,Zip:	RALEIGH, NC
Facility ID:	Not reported
UST Number:	RA-9391
Incident Number:	9391
Contamination Type:	NO

Actual:
330 ft.

Client Plot

WAKE CO. OFFICE BLDG. (Continued) **S105912009**

Source Type:	19	
Product Type:	N	
Date Reported:	08/06/1992	
Date Occur:	08/06/1992	
Cleanup:	Not reported	
Closure Request:	Not reported	
Close Out:	07/22/2003	
Level Of Soil Cleanup Achieved:		Not reported
Tank Regulated Status:		Not reported
# Of Supply Wells:	0	
Commercial/NonCommercial UST Site:		Not reported
Risk Classification:		L
Risk Class Based On Review:		L
Corrective Action Plan Type:		Not reported
NOV Issue Date:	Not reported	
NORR Issue Date:	Not reported	
Site Priority:	20	
Phase Of LSA Req:	Not reported	
Site Risk Reason:	Not reported	
Land Use:	Not reported	
MTBE:	No	
MTBE1:	Unknown	
Flag:	No	
Flag1:	No	
LUR Filed:	Not reported	
Release Detection:	0	
Current Status:	C	
RBCA GW:	Not reported	
PETOPT:	Not reported	
RPL:	False	
CD Num:	0	
Reel Num:	0	
RPOW:	False	
RPOP:	False	
Error Flag:	0	
Error Code:	Not reported	
Valid:	False	
Lat/Long:	Not reported	
Lat/Long Decimal:	35.77583 -78.64333	
Testlat:	Not reported	
Regional Officer Project Mgr:		Not reported
Region:		RAL
Company:		WAKE CO.
Contact Person:		DAMON DAVENPORT, AGENT
Telephone:		Not reported
RP Address:		P.O. BOX 550
RP City,St,Zip:		RALEIGH, NC
RP County:		Not reported
Comments:	Not reported	
5 Min Quad:	Not reported	

PIRF:

Facility Id:	9391
Date Occurred:	Not reported
Date Reported:	Not reported
Description Of Incident:	Not reported
Owner/Operator:	Not reported
Ownership:	3

WAKE CO. OFFICE BLDG. (Continued) **S105912009**

Operation Type:	3
Type:	Not reported
Location:	Not reported
Site Priority:	20E
Priority Update:	Not reported
Wells Affected Y/N:	N
Wells Affected Number:	0
Samples Taken By:	Not reported
Samples Include:	Not reported
7#5 Min Quad:	Not reported
5 Min Quad:	Not reported
Pirf/Min Soil:	Not reported
Release Code:	Not reported
Cause:	Not reported
Source:	Not reported
Source Type:	1
Last Modified:	7/22/2003
Incident Phase:	**CO**
NOV Issued:	Not reported
NORR Issued:	Not reported
45 Day Report:	Not reported
Public Meeting Held:	Not reported
Corrective Action Planned:	Not reported
SOC Signed:	Not reported
Reclassification Report:	Not reported
RS Designation:	Not reported
Closure Request Date:	Not reported
Close-out Report:	Not reported

IMD:

Facility ID:	9391
Name:	WAKE CO. OFFICE BLDG.
Address:	337 SOUTH SALISBURY ST.
City,State,Zip:	RALEIGH, NC
Date Occurred:	8/6/1992
Submit Date:	11/9/1992
Incident Desc:	Not reported
Operator:	DAVENPORT, AGENT, DAMON
UST ID:	Not reported
Incident ID:	Not reported
Initials of UST Regional Contact:	Not reported
Regional Office:	Not reported
Responsible Party/Company Name:	Not reported
Ownership:	3
Responsible Party Contact Name:	Not reported
Operation:	3
Responsible Party Mailing Address:	Not reported
Responsible Party City,State,Zip:	Not reported
Ownership:	Unknown
Operation Type:	Residential
Responsible Party County:	Not reported
Source:	Spill-surface
Type:	OTHER PETROLEUM PROD.
Location:	8
Petroleum Type:	Not reported
Date Incident Reported:	Not reported

WAKE CO. OFFICE BLDG. (Continued) **S105912009**

Whether Tank is Commercial or Non Commercial:	Not reported
Site Priority:	Not reported
Whether Tank is Regulated:	Not reported
Priority Update:	5/30/1998
Notice of Regulatory Requirement:	Not reported
Wells Affected:	No
Notice of Violation:	Not reported
Phase 1 or Phase 2:	Not reported
Num Affected:	0
Site Priority:	Not reported
Location:	Other
Current Risk Condition:	Not reported
Sampled By:	Not reported
Samples Include:	Not reported
Initial reported risk of incident (never changes):	Not reported
7.5 Min Quad:	Not reported
5 Min Quad:	K39Q
Intermediate Condition Present:	Not reported
Latitude:	Not reported
Longitude:	Not reported
Use of Land, Industrial:	Not reported
Corrective Action Plan Selected - up to 5:	Not reported
RBCA:	Not reported
Date Close Review Requested From RP or Owner:	Not reported
Date Case Closed:	Not reported
Extent of Contamination:	Not reported
Number of Supply Wells Located on Property:	Not reported
MTBE in Well Y/N/U Yes, No or Unknown:	Not reported
Facility Phone Number:	Not reported
MTBE in Groundwater Y/N/U Yes, No or Unknown:	Not reported
Date Land Use Restriction Filed:	Not reported
Date Cleanup Initiated:	Not reported
Record Status:	Not reported
RBCA GW Codes:	Not reported
RBCA GW:	Not reported
Pollutant Type Present:	Not reported
Reference Number for Media Disk for Archived Record:	Not reported
RP Owner?:	Not reported
RP Operator?:	Not reported
RP Landowner?:	Not reported
Comments:	Not reported
GW Contam:	No Groundwater Contamination detected
Soil Contam:	Yes
Contact Phone:	919-870-4028
Owner Company:	WAKE CO.
Operator Address:	P.O. BOX 550
Operator City,State,Zip:	RALEIGH, NC 919-870-4028
Operator County:	WAKE
Material:	HYDRAULIC FLUID
Qty Lost 1:	Not reported
Qty Recovered 1:	Not reported
Setting:	3
Risk Site:	Y
Priority Code:	E
Dem Contact:	JIM ROUSH
Wells Contam:	Not reported
Latitude Number:	Not reported

WAKE CO. OFFICE BLDG. (Continued) **S105912009**

Longitude Number:	Not reported
Latitude Decimal:	Not reported
Longitude Decimal:	Not reported
GPS:	EST
Agency:	DWQ

ASBESTOS:

Name:	WAKE COUNTY OFFICE BLDG 18-50-9807
Address:	337 S. SALISBURY ST.
City,State,Zip:	RALEIGH, NC
Permit Number:	NC28392
NESHAP Number:	55181
Contractor:	Demolition And Asbestos Removal Inc.
Owner Name:	Wake County
Phone:	(919) 856-6366
Removal Start Date:	05-11-18
Removal End Date:	05-31-18
Demo Start Date:	Not reported
Demo End Date:	Not reported
Linear Feet:	1,500
Square Feet:	0
Cubic Feet:	0
Type:	R

Name:	WAKE COUNTY OFFICE BLDG 22-50-3517
Address:	337 S SALISBURY ST
City,State,Zip:	RALEIGH, NC
Permit Number:	NC34524
NESHAP Number:	67954
Contractor:	Demolition and Asbestos Removal Inc.
Owner Name:	Wake County Facilities & Design
Phone:	(919) 856-6366
Removal Start Date:	08-31-22
Removal End Date:	09-05-22
Demo Start Date:	Not reported
Demo End Date:	Not reported
Linear Feet:	0
Square Feet:	1,500
Cubic Feet:	0
Type:	E

T118 **ACME CAB CO (RN)** **NC BROWNFIELDS** **S128615794**
SW **521/529 S. WILMINGTON ST; 108/112 STRONACHS ALLEY** **N/A**
1/4-1/2 **RALEIGH, NC**
0.332 mi.
1751 ft. **Site 1 of 4 in cluster T**

Relative:
Higher

Actual:
319 ft.

BROWNFIELDS:

Name:	ACME CAB CO (RN)
Address:	521/529 S. WILMINGTON ST; 108/112 STRONACHS ALLEY
City,State,Zip:	RALEIGH, NC
Project Type:	Active Eligible
Project ID:	Not reported
Project ID:	26021-22-92
BF Manager:	Not reported
BF Acreage:	Not reported
Status Date:	Not reported

ACME CAB CO (RN) (Continued) **S128615794**

X Coord: Not reported
Y Coord: Not reported

T119 **114 LENOIR STREET PROPERTY** **NC LUST** **S126204854**
SSW **114 E. LENOIR STREET** **N/A**
1/4-1/2 **RALEIGH, NC 27612**
0.344 mi.
1818 ft. **Site 2 of 4 in cluster T**

Relative:
Higher

Actual:
313 ft.

LUST:

Name:	114 LENOIR STREET PROPERTY
Address:	114 E. LENOIR STREET
City,State,Zip:	RALEIGH, NC 27612
Facility ID:	Not reported
UST Number:	RA-6035
Incident Number:	33572
Source Type:	3
Date Reported:	09/11/2008
Closure Request:	Not reported
Close Out:	09/16/2008
Level Of Soil Cleanup Achieved:	S3
# Of Supply Wells:	0
Commercial/NonCommercial UST Site:	N
Risk Classification:	L
Risk Class Based On Review:	L
Corrective Action Plan Type:	Not reported
NOV Issue Date:	Not reported
Site Priority:	Not reported
Phase Of LSA Req:	Not reported
Site Risk Reason:	Not reported
Land Use:	Not reported
MTBE:	0
MTBE1:	U
Flag:	0
Flag1:	0
LUR Filed:	Not reported
GPS Confirmed:	69
Current Status:	C
RBCA GW:	Not reported
PETOPT:	3
RPL:	False
CD Num:	0
Reel Num:	0
RPOW:	False
RPOP:	False
Error Flag:	0
Error Code:	N
Valid:	False
Testlat:	Not reported
Regional Officer Project Mgr:	JFM
Company:	City of Raleigh
Telephone:	Not reported
5 Min Quad:	Not reported

LUST:

ERR Type:	Not reported
UST Number:	RA-6035
Facility Id:	33572

114 LENOIR STREET PROPERTY (Continued) **S126204854**

Date Occurred:	2005-06-15 00:00:00
Date Reported:	2008-09-11 00:00:00
Owner/Operator:	Not reported
Ownership:	1
Operation Type:	1
Type:	3
Location:	1
Priority Update:	Not reported
Wells Affected Y/N:	N
Samples Include:	Not reported
7#5 Minute Quad:	Y
5 Minute Quad:	Not reported
Pirf/Min Soil:	Not reported
Release Code:	Not reported
Source Code:	Not reported
Err Type:	2
Cause:	3
Source:	A
UST Number:	P

LUST:

Incident Number:	33572
Last Modified:	9/16/2008
Incident Phase:	CO
NOV Issued:	Not reported
NORR Issued:	Not reported
45 Day Report:	Not reported
Public Meeting Held:	Not reported
SOC Signed:	Not reported
Reclassification Report:	Not reported
RS Designation:	Not reported
Closure Request Date:	Not reported
Close-out Report:	Not reported

U120 **CHARTER SQUARE** **NC LUST** **S109367298**
SW **501 FAYETTEVILLE STREET** **NC INST CONTROL** **N/A**
1/4-1/2 **RALEIGH, NC 27601**
0.345 mi.
1820 ft. **Site 1 of 5 in cluster U**

Relative:
Higher

Actual:
329 ft.

Client Plot

LUST:

Name:	CHARTER SQUARE
Address:	501 FAYETTEVILLE STREET
City,State,Zip:	RALEIGH, NC 27601-2117
Facility ID:	Not reported
UST Number:	RA-6047
Incident Number:	33585
Source Type:	3
Date Reported:	09/11/2008
Closure Request:	Not reported
Close Out:	11/17/2008
Level Of Soil Cleanup Achieved:	S3
# Of Supply Wells:	0
Commercial/NonCommercial UST Site:	C
Risk Classification:	L
Risk Class Based On Review:	L

CHARTER SQUARE (Continued) **S109367298**

Corrective Action Plan Type:	Not reported
NOV Issue Date:	Not reported
Site Priority:	Not reported
Phase Of LSA Req:	Not reported
Site Risk Reason:	Not reported
Land Use:	RES
MTBE:	0
MTBE1:	U
Flag:	0
Flag1:	0
LUR Filed:	11/18/2008
GPS Confirmed:	90
Current Status:	C
RBCA GW:	G2
PETOPT:	3
RPL:	False
CD Num:	0
Reel Num:	0
RPOW:	False
RPOP:	False
Error Flag:	0
Error Code:	N
Valid:	False
Testlat:	Not reported
Regional Officer Project Mgr:	JFM
Company:	City of Raleigh
Telephone:	Not reported
5 Min Quad:	Not reported

LUST:

ERR Type:	Not reported
UST Number:	RA-6047
Facility Id:	33585
Date Occurred:	2006-04-25 00:00:00
Date Reported:	2008-09-11 00:00:00
Owner/Operator:	Not reported
Ownership:	1
Operation Type:	1
Type:	3
Location:	8
Priority Update:	Not reported
Wells Affected Y/N:	N
Samples Include:	Not reported
7#5 Minute Quad:	Y
5 Minute Quad:	Not reported
Pirf/Min Soil:	Not reported
Release Code:	Not reported
Source Code:	Not reported
Err Type:	2
Cause:	7
Source:	G
UST Number:	P

LUST:

Incident Number:	33585
Last Modified:	11/17/2008
Incident Phase:	CO

CHARTER SQUARE (Continued) **S109367298**

NOV Issued:	Not reported
NORR Issued:	Not reported
45 Day Report:	Not reported
Public Meeting Held:	Not reported
SOC Signed:	Not reported
Reclassification Report:	Not reported
RS Designation:	Not reported
Closure Request Date:	Not reported
Close-out Report:	Not reported

INST CONTROL:

Name:	CHARTER SQUARE
Address:	501 FAYETTEVILLE STREET
City,State,Zip:	RALEIGH, NC
Project Number:	RA-6047
Object ID:	Not reported
DWM Contact:	Raleigh Regional Office (919) 791-4200
DWM Program:	Underground Storage Tank Section
Project Status:	No Further Action
COC:	Multi COC
Contamination Source:	UST System
Received Date:	2008-11-17 00:00:00
Restricted Media:	Multi-Media
Allowed Use:	Media Restrictions Only
Certification:	None
Plant Reception Date:	Not reported
Instrument Status:	Effective
Deed BK:	Not reported
Deed PG:	Not reported
Plat BK:	Not reported
Plat PG:	Not reported
Instrument:	Notice and Restriction
Deed:	Not reported
Deed Date:	Recorded 11-17-2008
Plat:	Not reported
Plat Date:	Not reported
X Coord:	2107027.7122
Y Coord:	736738.01622

V121 **WAKE COUNTY SHERIFFS OFFICE** **NC LUST** **S128651041**
West **330 S SALISBURY ST** **N/A**
1/4-1/2 **RALEIGH, NC 27604**
0.347 mi.
1832 ft. **Site 1 of 4 in cluster V**

Relative:
Higher

Actual:
328 ft.

LUST:

Name:	WAKE COUNTY SHERIFFS OFFICE
Address:	330 S SALISBURY ST
City,State,Zip:	RALEIGH, NC 27604-
Facility ID:	Not reported
UST Number:	RA-896
Incident Number:	6004
Source Type:	3
Date Reported:	09/07/1990
Closure Request:	Not reported
Close Out:	Not reported

WAKE COUNTY SHERIFFS OFFICE (Continued) **S128651041**

Level Of Soil Cleanup Achieved:	Not reported
# Of Supply Wells:	0
Commercial/NonCommercial UST Site:	N
Risk Classification:	L
Risk Class Based On Review:	H
Corrective Action Plan Type:	Not reported
NOV Issue Date:	Not reported
Site Priority:	45D
Phase Of LSA Req:	Not reported
Site Risk Reason:	Not reported
Land Use:	RES
MTBE:	0
MTBE1:	U
Flag:	0
Flag1:	0
LUR Filed:	Not reported
GPS Confirmed:	90
Current Status:	C
RBCA GW:	Not reported
PETOPT:	4
RPL:	False
CD Num:	Not reported
Reel Num:	Not reported
RPOW:	False
RPOP:	False
Error Flag:	0
Error Code:	N
Valid:	False
Testlat:	Not reported
Regional Officer Project Mgr:	WDP
Company:	Not reported
Telephone:	Not reported
5 Min Quad:	Not reported

LUST:

ERR Type:	Not reported
UST Number:	RA-896
Facility Id:	6004
Date Occurred:	1990-09-07 00:00:00
Date Reported:	1990-10-15 00:00:00
Owner/Operator:	UNKNOWN
Ownership:	3
Operation Type:	Not reported
Type:	4
Location:	8
Priority Update:	Not reported
Wells Affected Y/N:	N
Samples Include:	0
7#5 Minute Quad:	3
5 Minute Quad:	2
Pirf/Min Soil:	Not reported
Release Code:	Not reported
Source Code:	Pirf
Err Type:	Not reported
Cause:	Not reported
Source:	Not reported
UST Number:	Not reported

WAKE COUNTY SHERIFFS OFFICE (Continued) **S128651041**

LUST:

Incident Number:	6004
Last Modified:	12/1/2002
Incident Phase:	RE
NOV Issued:	Not reported
NORR Issued:	Not reported
45 Day Report:	Not reported
Public Meeting Held:	Not reported
SOC Signed:	Not reported
Reclassification Report:	Not reported
RS Designation:	Not reported
Closure Request Date:	Not reported
Close-out Report:	Not reported

V122 **WAKE COUNTY JUSTICE CENTER** **NC LUST** **S128650635**
West **330 S. SALISBURY STREET** **N/A**
1/4-1/2 **RALEIGH, NC 27603**
0.347 mi.
1832 ft. **Site 2 of 4 in cluster V**

Relative: **Higher**
Actual: **328 ft.**

LUST:

Name:	WAKE COUNTY JUSTICE CENTER
Address:	330 S. SALISBURY STREET
City,State,Zip:	RALEIGH, NC 27603
Facility ID:	Not reported
UST Number:	RA-8363
Incident Number:	46434
Source Type:	3
Date Reported:	12/19/2018
Closure Request:	Not reported
Close Out:	06/24/2022
Level Of Soil Cleanup Achieved:	S3
# Of Supply Wells:	0
Commercial/NonCommercial UST Site:	C
Risk Classification:	L
Risk Class Based On Review:	L
Corrective Action Plan Type:	Not reported
NOV Issue Date:	Not reported
Site Priority:	Not reported
Phase Of LSA Req:	Not reported
Site Risk Reason:	Not reported
Land Use:	IND
MTBE:	0
MTBE1:	Y
Flag:	0
Flag1:	0
LUR Filed:	01/31/2022
GPS Confirmed:	31
Current Status:	C
RBCA GW:	G2
PETOPT:	3
RPL:	False
CD Num:	0
Reel Num:	0
RPOW:	False
RPOP:	False

WAKE COUNTY JUSTICE CENTER (Continued) **S128650635**

Error Flag:	0
Error Code:	N
Valid:	False
Testlat:	Not reported
Regional Officer Project Mgr:	SMJ
Company:	wake county
Telephone:	Not reported
5 Min Quad:	Not reported

LUST:

ERR Type:	Not reported
UST Number:	RA-8363
Facility Id:	46434
Date Occurred:	2018-12-19 00:00:00
Date Reported:	Not reported
Owner/Operator:	Not reported
Ownership:	6
Operation Type:	1
Type:	3
Location:	1
Priority Update:	Not reported
Wells Affected Y/N:	N
Samples Include:	Not reported
7#5 Minute Quad:	N
5 Minute Quad:	Not reported
Pirf/Min Soil:	Not reported
Release Code:	Not reported
Source Code:	Not reported
Err Type:	7
Cause:	7
Source:	G
UST Number:	P

LUST:

Incident Number:	46434
Last Modified:	6/24/2022
Incident Phase:	CO
NOV Issued:	Not reported
NORR Issued:	Not reported
45 Day Report:	Not reported
Public Meeting Held:	Not reported
SOC Signed:	Not reported
Reclassification Report:	Not reported
RS Designation:	Not reported
Closure Request Date:	Not reported
Close-out Report:	Not reported

123
East
1/4-1/2
0.353 mi.
1866 ft.

Relative:
Higher

Actual:
317 ft.

702-706 E. MARTIN STREET
702-706 E. MARTIN STREET
RALEIGH, NC 27601

US BROWNFIELDS
FINDS

1010697909
N/A

US BROWNFIELDS:

Name:	702-706 E. MARTIN STREET
Address:	702-706 E. MARTIN STREET
City,State,Zip:	RALEIGH, NC 27601
Property ID:	63821
Property Alias:	Not reported
Recipient Name:	Raleigh, City of
Grant Type:	Hazardous & Petroleum
Property Number:	1713-07-3791
Parcel Size:	0.07
Latitude:	35.7765
Longitude:	-78.6276
Census Tract:	37183050700
State or Tribal Voluntary Response Program:	Y
Program Name:	BF
AA Activity Funded:	Not reported
Start Date:	Not reported
Redev Completition Date:	Not reported
Completed Date:	Not reported
Cleanup Funding:	Not reported
Cleanup Funding Source:	Not reported
Activity Funded:	Not reported
Assessment Funding:	Not reported
Assessment Funding Source:	Not reported
Redevelopment Funding:	Not reported
Contaminants REC:	Not reported
Contaminants Found at Actionable Level:	Not reported
Redev. Funding Source:	Not reported
Redev. Funding Entity Name:	Not reported
Contaminants Found Below Actionable Level:	Not reported
Redevelopment Start Date:	Not reported
Assessment Funding Entity:	EPA
Cleanup Funding Entity:	Not reported
Climate Adapt Mitig - Planning or Assessment:	Not reported
Cooperative Agreement Number:	96416704
Start Date:	6/18/2007
Ownership Entity:	Government
Additional Institutional Controls Information:	Not reported
Completion Date:	11/14/2007
Address of Data Sources (URL if available) 1:	Not reported
Cleanup Required:	U
Indicates Cleanup/Treatment Tech Implemented:	Not reported
Institutional Controls Required:	U
IC Category Proprietary Controls:	Not reported
Excavation and Disposal of Soils:	Not reported
Extraction of contaminants:	Not reported
IC Cat. Info. Devices:	Not reported
Removal of materials (tanks and piping, etc.):	Not reported
IC Cat. Gov. Controls:	Not reported
Reduction of Contam Bioremediation/Phytoremediation:	Not reported
IC Cat. Enforcement Permit Tools:	Not reported
Cleanup of structures:	Not reported
IC in place date:	Not reported

702-706 E. MARTIN STREET (Continued) **1010697909**

Additional Cleanup/Treatment Tech Info:	Not reported
IC in place:	Not reported
Address of Data Source (URL if available) 2:	Not reported
Indicate whether Engineering Controls are required:	Not reported
State/tribal program ID:	Not reported
Cover Technologies (e.g., Capping):	Not reported
Security (e.g., Guard, Fence):	Not reported
Immobilization Process:	Not reported
Engineering Barriers (e.g., Slurry Walls, Sheet):	Not reported
Other:	Not reported
Additional Engineering Controls Information:	Not reported
Address of Data Source (URL if available) 3:	Not reported
Indicate whether Engineering Controls are in place:	Not reported
Date Engineering Controls put into place:	Not reported
ACRES Cleaned Up:	Not reported
Section 128(a) State/Tribal:	Not reported
Multipurpose - Cost Share Amount:	Not reported
Cleanup - Cost Share Amount:	Not reported
RLF Loan - Total Loan Amount:	Not reported
RLF - Loan Signed Date:	Not reported
RLF Loan - Anticipated Repayment Start Date:	Not reported
RLF Loan - Anticipated Repayment End Date:	Not reported
RLF Loan - Interest Rate:	Not reported
RLF Loan - EPA Funds Used:	Not reported
Contaminant Cleanup:	Not reported
RLF Loan - Cost Share Used:	Not reported
Media Affected:	Unknown
RLF Loan - Program Income Used:	Not reported
Media Cleanup:	Not reported
RLF Loan - Discounted:	Not reported
RLF Loan - Discount Percentage:	Not reported
RLF Subgrant - Total Subgrant Amount:	Not reported
RLF Subgrant - Signed Date:	Not reported
RLF Subgrant - EPA Funds Used:	Not reported
RLF Subgrant - Cost Share Used:	Not reported
RLF Subgrant - Program Income Used:	Not reported
RLF Direct Cleanup - Total Funding Amt:	Not reported
Num. of cleanup and re-dev. jobs:	Not reported
RLF Direct Cleanup - Source of Funding:	Not reported
RLF Leveraged - Funding Source Type:	Not reported
Past use greenspace acreage:	Not reported
Past use residential acreage:	0.02
RLF Leveraged - Entity Providing Funding:	Not reported
RLF Leveraged - Funding Amount:	Not reported
Cleanup Completion Doc - NFA Letter Received:	N
Past use commercial acreage:	0.05
NFA Letter Date Received:	Not reported
Past use industrial acreage:	Not reported
Cleanup Comp Doc - Letter/Signed Rep Qualified Pro:	N
Future use greenspace acreage:	Not reported
Letter/Signed Report Date Received:	Not reported
Future use residential acreage:	Not reported
Future use commercial acreage:	Not reported
Cleanup Completion Doc- Other forms of Doc:	Not reported
Future use industrial acreage:	Not reported
Climate Adapt and Mitiga - Demo or Cleanup:	Not reported
ReDev Activity Funded:	Not reported

702-706 E. MARTIN STREET (Continued) **1010697909**

Amount of Funding Expended on this Activity 2:	Not reported
Number of Redevelopment Jobs Leveraged:	Not reported
Climate Adaptation and Mitigation Redevelopment:	Not reported
Radius:	0.5
Below Poverty Number:	1651
Below Poverty Percent:	35.54
Meidan Income:	2818
Meidan Income Number:	2694
Meidan Income Percent:	57.99
Vacant Housing Number:	281
Vacant Housing Percent:	13.43
Unemployed Number:	347
Unemployed Percent:	7.47

FINDS:
Registry ID: 110038716734

Click Here for FRS Facility Detail Report:

Environmental Interest/Information System:
The Assessment, Cleanup and Redevelopment Exchange System (ACRES) stores information reported by EPA Brownfields grant recipients on Brownfields properties assessed or cleaned up with grant funding, as well as information on Targeted Brownfields Assessments (TBA) performed by EPA Regions.

Click this hyperlink while viewing on your computer to access additional FINDS: detail in the EDR Site Report.

124
SSE
1/4-1/2
0.355 mi.
1873 ft.

RICHARDSON, JOHN - PROPERTY **NC LAST** **S111161355**
412 E. SOUTH ST. **N/A**
RALEIGH, NC 27617

Relative:
Lower

Actual:
296 ft.

Client Plot

LAST:

Name:	RICHARDSON, JOHN - PROPERTY	
Address:	412 E. SOUTH ST.	
City,State,Zip:	RALEIGH, NC 27617-4743	
Facility ID:	Not reported	
UST Number:	RA-92254	
Incident Number:	92240	
Contamination Type:		SL
Source Type:	11	
Product Type:	P	
Date Reported:	06/28/2011	
Date Occur:	06/28/2011	
Cleanup:	06/28/2011	
Closure Request:	Not reported	
Close Out:	Not reported	
Level Of Soil Cleanup Achieved:		Not reported
Tank Regulated Status:		R
# Of Supply Wells:	0	
Commercial/NonCommercial UST Site:		N
Risk Classification:		Not reported
Risk Class Based On Review:		U
Corrective Action Plan Type:		Not reported
NOV Issue Date:	Not reported	
NORR Issue Date:	Not reported	

RICHARDSON, JOHN - PROPERTY (Continued) **S111161355**

Site Priority:	Not reported
Phase Of LSA Req:	Not reported
Site Risk Reason:	Not reported
Land Use:	Not reported
MTBE:	No
MTBE1:	Unknown
Flag:	No
Flag1:	No
LUR Filed:	Not reported
Release Detection:	0
Current Status:	C
RBCA GW:	Not reported
PETOPT:	5
RPL:	False
CD Num:	0
Reel Num:	0
RPOW:	False
RPOP:	False
Error Flag:	0
Error Code:	N
Valid:	False
Lat/Long:	Not reported
Lat/Long Decimal:	35.77172 -78.63287
Testlat:	Not reported
Regional Officer Project Mgr:	JFM
Region:	RAL
Company:	Not reported
Contact Person:	John Richardson
Telephone:	Not reported
RP Address:	412 E. South St.
RP City,St,Zip:	Raleigh, NC 276012472
RP County:	Not reported
Comments:	Not reported
5 Min Quad:	Not reported

PIRF:

Facility Id:	92240
Date Occurred:	6/28/2011
Date Reported:	6/28/2011
Description Of Incident:	Wake County sent information about this dump
Owner/Operator:	Not reported
Ownership:	4
Operation Type:	5
Type:	5
Location:	7
Site Priority:	Not reported
Priority Update:	Not reported
Wells Affected Y/N:	N
Wells Affected Number:	Not reported
Samples Taken By:	N
Samples Include:	Not reported
7#5 Min Quad:	Not reported
5 Min Quad:	Not reported
Pirf/Min Soil:	Not reported
Release Code:	4
Cause:	Not reported
Source:	Not reported
Source Type:	D

RICHARDSON, JOHN - PROPERTY (Continued) **S111161355**

Last Modified:	Not reported
Incident Phase:	**Not reported**
NOV Issued:	Not reported
NORR Issued:	Not reported
45 Day Report:	Not reported
Public Meeting Held:	Not reported
Corrective Action Planned:	Not reported
SOC Signed:	Not reported
Reclassification Report:	Not reported
RS Designation:	Not reported
Closure Request Date:	Not reported
Close-out Report:	Not reported

U125 **CHARTER SQUARE** **UST FINDER RELEASE** **1028932802**
SW **501 FAYETTEVILLE STREET** **N/A**
1/4-1/2 **RALEIGH, NC 0**
0.356 mi.
1879 ft. **Site 2 of 5 in cluster U**

Relative: **Higher**

Actual: **332 ft.**

UST FINDER RELEASE:

Object ID:	285196
Facility ID:	Not reported
Lust ID:	NC19988
Name:	CHARTER SQUARE
Address:	501 FAYETTEVILLE STREET
City,State,Zip:	RALEIGH, NC 0
Address Match Type:	Not reported
Reported Date:	2008/09/11 15:59:59+00
Status:	No Further Action
Substance:	Not reported
Population within 1500ft:	1659
Domestic Wells within 1500ft:	0
Land Use:	Developed, High Intensity
Within SPA:	No
SPA PWS Facility ID:	Not reported
SPA Water Type:	Not reported
SPA Facility Type:	Not reported
SPA HUC12:	Not reported
Within WHPA:	No
WHPA PWS Facility ID:	Not reported
WHPA Water Type:	Not reported
WHPA Facility Type:	Not reported
WHPA HUC12:	Not reported
Within 100yr Floodplain:	No
Tribe:	Not reported
EPA Region:	4
NFA Letter 1:	Not reported
NFA Letter 2:	Not reported
NFA Letter 3:	Not reported
NFA Letter 4:	Not reported
Closed With Residual Contaminate:	Not reported
Coordinate Source:	State
X Coord:	-78.63919
Y Coord:	35.77376
Latitude:	35.77376
Longitude:	-78.6391899999999

T126 **GENERAL BAPTIST CONVENTION (RN)** **NC INST CONTROL** **S131582151**
SW **603 S. WILMINGTON ST.; 112, 114 E. LENOIR ST.** **N/A**
1/4-1/2 **RALEIGH, NC**
0.364 mi.
1923 ft. **Site 3 of 4 in cluster T**

Relative:
Higher

Actual:
317 ft.

INST CONTROL:

Name:	GENERAL BAPTIST CONVENTION (RN)
Address:	603 S. WILMINGTON ST.; 112, 114 E. LENOIR ST.
City,State,Zip:	RALEIGH, NC
Project Number:	24030-20-092
Object ID:	Not reported
DWM Contact:	Sharon Eckard
DWM Program:	Brownfields Program
Project Status:	Recorded Argreement
COC:	Multi COC
Contamination Source:	Not reported
Received Date:	2021-09-30 00:00:00
Restricted Media:	Multi-Media
Allowed Use:	Commercial Only
Certification:	Annual
Plant Reception Date:	9/30/2021
Instrument Status:	Effective
Deed BK:	18728
Deed PG:	717
Plat BK:	BM2021
Plat PG:	1754
Instrument:	Notice and Restriction
Deed:	Deed Bk/Pg: 18728 / 717
Deed Date:	Recorded 9-30-2021
Plat:	Plat Bk/Pg : BM2021 / 1754
Plat Date:	Recorded on 9-30-2021
X Coord:	2107380.0704
Y Coord:	736320.91699

T127 **GENERAL BAPTIST CONVENTION (RN)** **NC BROWNFIELDS** **S126479299**
SW **603 S WILMINGTON & 112/114 E LENOIR STREETS** **NC ASBESTOS** **N/A**
1/4-1/2 **RALEIGH, NC**
0.364 mi.
1923 ft. **Site 4 of 4 in cluster T**

Relative:
Higher

Actual:
317 ft.

BROWNFIELDS:

Name:	GENERAL BAPTIST CONVENTION (RN)
Address:	603 S WILMINGTON & 112/114 E LENOIR STREETS
City,State,Zip:	RALEIGH, NC
Project Type:	Finalized
Project ID:	Not reported
Project ID:	24030-20-92
BF Manager:	Not reported
BF Acreage:	Not reported
Status Date:	Not reported
X Coord:	Not reported
Y Coord:	Not reported

ASBESTOS:

Name:	GENERAL BAPTIST STATE CONVENTION
Address:	603 S WILMINGTON STREET
City,State,Zip:	RALEIGH, NC
Permit Number:	NC35568

GENERAL BAPTIST CONVENTION (RN) (Continued) **S126479299**

NESHAP Number:	69939
Contractor:	Prime Demolition and Contracting, LLC
Owner Name:	Narsi Properties
Phone:	(919) 827-8522
Removal Start Date:	10-16-23
Removal End Date:	10-20-23
Demo Start Date:	10-23-23
Demo End Date:	11-03-23
Linear Feet:	135
Square Feet:	3,830
Cubic Feet:	0
Type:	D-R

W128 **HONEYCUTT CLEANERS** **UST FINDER** **1028499292**
NE **605 NEW BERN AVENUE** **UST FINDER RELEASE** **N/A**
1/4-1/2 **RALEIGH, NC 27601**
0.366 mi.
1931 ft. **Site 1 of 2 in cluster W**

Relative: **Higher**

Actual: **319 ft.**

UST FINDER:

Object ID:	601742
Facility ID:	NC00-0-0000005338
Name:	HONEYCUTT CLEANERS
Address:	605 NEW BERN AVENUE
City,State,Zip:	RALEIGH, NC 27601
Address Match Type:	Not reported
Open USTs:	1
Closed USTs:	1
TOS USTs:	0
Population 1500ft:	1371
Private Wells 1500ft:	0
Within 100yr Floodplain:	No
Land Use:	Developed, Low Intensity
Within SPA:	No
SPA PWS Facility ID:	Not reported
SPA Water Type:	Not reported
SPA Facility Type:	Not reported
SPA HUC12:	Not reported
Within WHPA:	No
WHPA PWS Facility ID:	Not reported
WHPA Water Type:	Not reported
WHPA Facility Type:	Not reported
WHPA HUC12:	Not reported
Facility Status:	Open UST(s)
Date of Last Inspection:	Not reported
EPA Region:	4
Tribe:	Not reported
Coordinate Source:	State
X Coord:	-78.6285099999999
Y Coord:	35.7805980000001
Latitude:	35.780598
Longitude:	-78.62851

UST FINDER:

Object ID:	1388534
Facility ID:	NC00-0-0000005338
Tank ID:	NC00-0-0000005338_2
Tank Status:	Closed

HONEYCUTT CLEANERS (Continued) **1028499292**

Installation Date:	1958/04/15 16:00:01+00
Removal Date:	1965/01/01 16:00:01+00
Tank Capacity:	150
Substances:	Other, Hazardous
Tank Wall Type:	Single
Object ID:	1391063
Facility ID:	NC00-0-0000005338
Tank ID:	NC00-0-0000005338_1
Tank Status:	Open
Installation Date:	1958/04/15 16:00:01+00
Removal Date:	Not reported
Tank Capacity:	150
Substances:	Other, Hazardous
Tank Wall Type:	Single

UST FINDER RELEASE:

Object ID:	285271
Facility ID:	NC00-0-0000005338
Lust ID:	NC12915
Name:	HONEYCUTT CLEANERS
Address:	605 NEW BERN AVE
City,State,Zip:	RALEIGH, NC 0
Address Match Type:	Not reported
Reported Date:	1991/10/17 15:59:59+00
Status:	Open
Substance:	Not reported
Population within 1500ft:	1362
Domestic Wells within 1500ft:	0
Land Use:	Developed, Low Intensity
Within SPA:	No
SPA PWS Facility ID:	Not reported
SPA Water Type:	Not reported
SPA Facility Type:	Not reported
SPA HUC12:	Not reported
Within WHPA:	No
WHPA PWS Facility ID:	Not reported
WHPA Water Type:	Not reported
WHPA Facility Type:	Not reported
WHPA HUC12:	Not reported
Within 100yr Floodplain:	No
Tribe:	Not reported
EPA Region:	4
NFA Letter 1:	Not reported
NFA Letter 2:	Not reported
NFA Letter 3:	Not reported
NFA Letter 4:	Not reported
Closed With Residual Contaminate:	Not reported
Coordinate Source:	State
X Coord:	-78.62866
Y Coord:	35.7804400000001
Latitude:	35.7804399999999
Longitude:	-78.6286599999999

W129 **HONEYCUTT CLEANERS** **RCRA-VSQG** **1000226296**
NE **605 NEW BERN AVE** **NC LUST** **NCD024751281**
1/4-1/2 **RALEIGH, NC 27601** **NC UST**
0.366 mi. **NC IMD**
1931 ft. **Site 2 of 2 in cluster W** **E MANIFEST**
NC DRYCLEANERS
Relative: **RI MANIFEST**
Higher

Actual: RCRA Listings:
319 ft.

Date Form Received by Agency:	20180306
Handler Name:	Honeycutt Cleaners
Handler Address:	New Bern Ave
Handler City,State,Zip:	RALEIGH, NC 27601
EPA ID:	NCD024751281
Contact Name:	A.C. HONEYCUTT
Contact Address:	Not reported
Contact City,State,Zip:	Not reported
Contact Telephone:	919-834-2080
Contact Fax:	Not reported
Contact Email:	Not reported
Contact Title:	Not reported
EPA Region:	04
Land Type:	Private
Federal Waste Generator Description:	Conditionally Exempt Small Quantity Generator
Non-Notifier:	Not reported
Biennial Report Cycle:	Not reported
Accessibility:	Not reported
Active Site Indicator:	Handler Activities
State District Owner:	Not reported
State District:	Not reported
Mailing Address:	NEW BERN AVE
Mailing City,State,Zip:	RALEIGH, NC 27601
Owner Name:	Honeycutt A.C.
Owner Type:	Private
Operator Name:	Not reported
Operator Type:	Not reported
Short-Term Generator Activity:	No
Importer Activity:	No
Mixed Waste Generator:	No
Transporter Activity:	No
Transfer Facility Activity:	No
Recycler Activity with Storage:	No
Small Quantity On-Site Burner Exemption:	No
Smelting Melting and Refining Furnace Exemption:	No
Underground Injection Control:	No
Off-Site Waste Receipt:	No
Universal Waste Indicator:	No
Universal Waste Destination Facility:	No
Federal Universal Waste:	No
Active Site State-Reg Handler:	---
Federal Facility Indicator:	Not reported
Hazardous Secondary Material Indicator:	N
Sub-Part K Indicator:	Not reported
2018 GPRA Permit Baseline:	Not on the Baseline
2018 GPRA Renewals Baseline:	Not on the Baseline
202 GPRA Corrective Action Baseline:	No
Subject to Corrective Action Universe:	No
Non-TSDFs Where RCRA CA has Been Imposed Universe:	No
Corrective Action Priority Ranking:	No NCAPS ranking

HONEYCUTT CLEANERS (Continued) **1000226296**

Environmental Control Indicator:	No
Institutional Control Indicator:	No
Human Exposure Controls Indicator:	N/A
Groundwater Controls Indicator:	N/A
Significant Non-Complier Universe:	No
Unaddressed Significant Non-Complier Universe:	No
Addressed Significant Non-Complier Universe:	No
Significant Non-Complier With a Compliance Schedule Universe:	No
Financial Assurance Required:	Not reported
Handler Date of Last Change:	20180306
Recognized Trader-Importer:	No
Recognized Trader-Exporter:	No
Importer of Spent Lead Acid Batteries:	No
Exporter of Spent Lead Acid Batteries:	No
Recycler Activity Without Storage:	No
Manifest Broker:	No
Sub-Part P Indicator:	No

Handler - Owner Operator:

Owner/Operator Indicator:	Owner
Owner/Operator Name: HONEYCUTT A.C.	
Legal Status:	Private
Date Became Current:	Not reported
Date Ended Current:	Not reported
Owner/Operator Address:	Not reported
Owner/Operator City,State,Zip:	Not reported
Owner/Operator Telephone:	Not reported
Owner/Operator Telephone Ext:	Not reported
Owner/Operator Fax:	Not reported
Owner/Operator Email:	Not reported

Owner/Operator Indicator:	Owner
Owner/Operator Name: HONEYCUTT A.C.	
Legal Status:	Private
Date Became Current:	Not reported
Date Ended Current:	Not reported
Owner/Operator Address:	Not reported
Owner/Operator City,State,Zip:	Not reported
Owner/Operator Telephone:	Not reported
Owner/Operator Telephone Ext:	Not reported
Owner/Operator Fax:	Not reported
Owner/Operator Email:	Not reported

Historic Generators:

Receive Date:	20180306
Handler Name: HONEYCUTT CLEANERS	
Federal Waste Generator Description:	Conditionally Exempt Small Quantity Generator
State District Owner:	Not reported
Large Quantity Handler of Universal Waste:	No
Recognized Trader Importer:	No
Recognized Trader Exporter:	No
Spent Lead Acid Battery Importer:	No
Spent Lead Acid Battery Exporter:	No
Current Record:	Yes
Non Storage Recycler Activity:	No

HONEYCUTT CLEANERS (Continued) **1000226296**

Electronic Manifest Broker: No

Receive Date: 19891031
Handler Name: HONEYCUTT CLEANERS
Federal Waste Generator Description: Small Quantity Generator
State District Owner: Not reported
Large Quantity Handler of Universal Waste: No
Recognized Trader Importer: No
Recognized Trader Exporter: No
Spent Lead Acid Battery Importer: No
Spent Lead Acid Battery Exporter: No
Current Record: No
Non Storage Recycler Activity: Not reported
Electronic Manifest Broker: Not reported

List of NAICS Codes and Descriptions:
NAICS Codes: No NAICS Codes Found

Has the Facility Received Notices of Violations:
Found Violation: No
Agency Which Determined Violation: Not reported
Violation Short Description: Not reported
Date Violation was Determined: Not reported
Actual Return to Compliance Date: Not reported
Return to Compliance Qualifier: Not reported
Violation Responsible Agency: Not reported
Scheduled Compliance Date: Not reported
Enforcement Identifier: Not reported
Date of Enforcement Action: Not reported
Enforcement Responsible Agency: Not reported
Enforcement Docket Number: Not reported
Enforcement Attorney: Not reported
Corrective Action Component: Not reported
Appeal Initiated Date: Not reported
Appeal Resolution Date: Not reported
Disposition Status Date: Not reported
Disposition Status: Not reported
Disposition Status Description: Not reported
Consent/Final Order Sequence Number: Not reported
Consent/Final Order Respondent Name: Not reported
Consent/Final Order Lead Agency: Not reported
Enforcement Type: Not reported
Enforcement Responsible Person: Not reported
Enforcement Responsible Sub-Organization: Not reported
SEP Sequence Number: Not reported
SEP Expenditure Amount: Not reported
SEP Scheduled Completion Date: Not reported
SEP Actual Date: Not reported
SEP Defaulted Date: Not reported
SEP Type: Not reported
SEP Type Description: Not reported
Proposed Amount: Not reported
Final Monetary Amount: Not reported
Paid Amount: Not reported
Final Count: Not reported
Final Amount: Not reported

HONEYCUTT CLEANERS (Continued) **1000226296**

Evaluation Action Summary:

Evaluation Date:	19970422
Evaluation Responsible Agency:	State
Found Violation:	No
Evaluation Type Description:	COMPLIANCE EVALUATION INSPECTION
Evaluation Responsible Person Identifier:	NC032
Evaluation Responsible Sub-Organization:	07
Actual Return to Compliance Date:	Not reported
Scheduled Compliance Date:	Not reported
Date of Request:	Not reported
Date Response Received:	Not reported
Request Agency:	Not reported
Former Citation:	Not reported

LUST:

Name:	HONEYCUTT CLEANERS
Address:	605 NEW BERN AVE
City,State,Zip:	RALEIGH, NC 27601-1513
Facility ID:	00-0-0000005338
UST Number:	RA-1690
Incident Number:	10430
Source Type:	3
Date Reported:	10/17/1991
Closure Request:	Not reported
Close Out:	Not reported
Level Of Soil Cleanup Achieved:	Not reported
# Of Supply Wells:	0
Commercial/NonCommercial UST Site:	C
Risk Classification:	L
Risk Class Based On Review:	U
Corrective Action Plan Type:	Not reported
NOV Issue Date:	Not reported
Site Priority:	30E
Phase Of LSA Req:	Not reported
Site Risk Reason:	Not reported
Land Use:	RES
MTBE:	0
MTBE1:	U
Flag:	0
Flag1:	0
LUR Filed:	Not reported
GPS Confirmed:	31
Current Status:	C
RBCA GW:	Not reported
PETOPT:	5
RPL:	False
CD Num:	Not reported
Reel Num:	Not reported
RPOW:	False
RPOP:	False
Error Flag:	0
Error Code:	N
Valid:	False
Testlat:	Not reported
Regional Officer Project Mgr:	SMJ

HONEYCUTT CLEANERS (Continued) **1000226296**

Company:	HONEYCUTT CLEANERS
Telephone:	919-833-1696
5 Min Quad:	Not reported

LUST:

ERR Type:	Not reported
UST Number:	RA-1690
Facility Id:	10430
Date Occurred:	1991-08-14 00:00:00
Date Reported:	1993-07-01 00:00:00
Owner/Operator:	TIM HONEYCUTT
Ownership:	4
Operation Type:	6
Type:	5
Location:	1
Priority Update:	1998-04-16 00:00:00
Wells Affected Y/N:	N
Samples Include:	0
7#5 Minute Quad:	4
5 Minute Quad:	2
Pirf/Min Soil:	Not reported
Release Code:	K39R
Source Code:	Pirf
Err Type:	Not reported
Cause:	Not reported
Source:	Not reported
UST Number:	Not reported

LUST:

Incident Number:	10430
Last Modified:	10/7/1992
Incident Phase:	RE
NOV Issued:	Not reported
NORR Issued:	Not reported
45 Day Report:	Not reported
Public Meeting Held:	Not reported
SOC Signed:	Not reported
Reclassification Report:	Not reported
RS Designation:	Not reported
Closure Request Date:	Not reported
Close-out Report:	Not reported

UST:

Name:	HONEYCUTT CLEANERS
Address:	605 NEW BERN AVENUE
City,State,Zip:	RALEIGH, NC 27601
Facility Id:	00-0-0000005338
Contact:	HONEYCUTT CLEANERS INC
Contact Address1:	605 NEW BERN AVENUE
Contact Address2:	Not reported
Contact City/State/Zip:	RALEIGH, NC 27601-1599
FIPS County Desc:	Wake
Latitude:	35.78059
Longitude:	-78.6285

HONEYCUTT CLEANERS (Continued) **1000226296**

Click here to access the North Carolina DEQ records for this facility:

Tank Id:	1
Tank Status:	Current
Installed Date:	04/15/1958
Perm Close Date:	01/01/1965
Product Name:	Other, Hazardous
Tank Capacity:	150
Root Tank Id:	Not reported
Main Tank:	No
Compartment Tank:	No
Manifold Tank:	Not reported
Commercial:	Yes
Regulated:	Yes
Other CP Tank:	Not reported
Overfill Protection Name:	Unknown
Spill Protection Name:	Unknown
Leak Detection Name:	Not reported
Decode for TCONS_KEY:	Single Wall Steel
Decode for PCONS_KEY:	Single Wall Steel
Decode for PSYS_KEY:	Unknown

Tank Id:	2
Tank Status:	Removed
Installed Date:	04/15/1958
Perm Close Date:	01/01/1965
Product Name:	Other, Hazardous
Tank Capacity:	150
Root Tank Id:	Not reported
Main Tank:	No
Compartment Tank:	No
Manifold Tank:	Not reported
Commercial:	Yes
Regulated:	Yes
Other CP Tank:	Not reported
Overfill Protection Name:	Unknown
Spill Protection Name:	Unknown
Leak Detection Name:	Not reported
Decode for TCONS_KEY:	Single Wall Steel
Decode for PCONS_KEY:	Single Wall Steel
Decode for PSYS_KEY:	Unknown

Tank Id:	3
Tank Status:	Current
Installed Date:	04/17/1951
Perm Close Date:	01/01/1965
Product Name:	Heating Oil/Fuel
Tank Capacity:	6000
Root Tank Id:	Not reported
Main Tank:	No
Compartment Tank:	No
Manifold Tank:	0
Commercial:	Yes
Regulated:	No

HONEYCUTT CLEANERS (Continued) **1000226296**

Other CP Tank:	Not reported
Overfill Protection Name:	Unknown
Spill Protection Name:	Unknown
Leak Detection Name:	Not reported
Decode for TCONS_KEY:	Single Wall Steel
Decode for PCONS_KEY:	Single Wall Steel
Decode for PSYS_KEY:	Unknown

IMD:

Facility ID:	10430
Name:	HONEYCUTT CLEANERS
Address:	605 NEW BERN AVE
City,State,Zip:	RALEIGH, NC
Date Occurred:	3/18/1992
Submit Date:	7/1/1993
Incident Desc:	RELEASE DISCOVERED DURING UST CLOSURES.
Operator:	TIM HONEYCUTT
UST ID:	Not reported
Incident ID:	Not reported
Initials of UST Regional Contact:	Not reported
Regional Office:	Not reported
Responsible Party/Company Name:	Not reported
Ownership:	4
Responsible Party Contact Name:	Not reported
Operation:	6
Responsible Party Mailing Address:	Not reported
Responsible Party City,State,Zip:	Not reported
Ownership:	Private
Operation Type:	Commercial
Responsible Party County:	Not reported
Source:	Leak-underground
Type:	GASOLINE/DIESEL
Location:	1
Petroleum Type:	Not reported
Date Incident Reported:	Not reported
Whether Tank is Commercial or Non Commercial:	Not reported
Site Priority:	30E
Whether Tank is Regulated:	Not reported
Priority Update:	4/16/1998
Notice of Regulatory Requirement:	Not reported
Wells Affected:	No
Notice of Violation:	Not reported
Phase 1 or Phase 2:	Not reported
Num Affected:	0
Site Priority:	Not reported
Location:	Facility
Current Risk Condition:	Not reported
Sampled By:	4
Samples Include:	2
Initial reported risk of incident (never changes):	Not reported
7.5 Min Quad:	Not reported
5 Min Quad:	K39R
Intermediate Condition Present:	Not reported
Latitude:	35.78
Longitude:	-78.62888888
Use of Land, Industrial:	Not reported
Corrective Action Plan Selected - up to 5:	Not reported

HONEYCUTT CLEANERS (Continued) **1000226296**

RBCA:	Not reported
Date Close Review Requested From RP or Owner:	Not reported
Date Case Closed:	Not reported
Extent of Contamination:	Not reported
Number of Supply Wells Located on Property:	Not reported
MTBE in Well Y/N/U Yes, No or Unknown:	Not reported
Facility Phone Number:	Not reported
MTBE in Groundwater Y/N/U Yes, No or Unknown:	Not reported
Date Land Use Restriction Filed:	Not reported
Date Cleanup Initiated:	Not reported
Record Status:	Not reported
RBCA GW Codes:	Not reported
RBCA GW:	Not reported
Pollutant Type Present:	Not reported
Reference Number for Media Disk for Archived Record:	Not reported
RP Owner?:	Not reported
RP Operator?:	Not reported
RP Landowner?:	Not reported
Comments:	Not reported
GW Contam:	No Groundwater Contamination detected
Soil Contam:	Yes
Contact Phone:	919-833-1696
Owner Company:	HONEYCUTT CLEANERS
Operator Address:	605 NEW BERN AVE.
Operator City,State,Zip:	RALEIGH, NC 27601-
Operator County:	Not reported
Material:	VARSOL
Qty Lost 1:	Not reported
Qty Recovered 1:	Not reported
Setting:	3
Risk Site:	L
Priority Code:	L
Dem Contact:	FTF
Wells Contam:	Not reported
Latitude Number:	354648
Longitude Number:	783744
Latitude Decimal:	35.78
Longitude Decimal:	78.6288888888889
GPS:	5
Agency:	DWM

Status:

Facility ID:	10430
Last Modified:	1992-10-07 00:00:00
Incident Phase:	RE
NOV Issued:	Not reported
NORR Issued:	Not reported
45 Day Report:	Not reported
Public Meeting Held:	Not reported
Corrective Action Planned:	Not reported
SOC Sighned:	Not reported
Reclassification Report:	Not reported
RS Designation:	Not reported
Closure Request Date:	Not reported
Close-out Report:	Not reported

HONEYCUTT CLEANERS (Continued) **1000226296**

E MANIFEST:

Manifest Tracking Number:	006458441SKS
Last Updated Date:	20190416
Shipped Date:	20190315
Received Date:	20190321
Manifest Status:	Signed
Submission Type:	DataImage5Copy
Origin Type:	Service
Generator EPA ID:	NCD024751281
Generator Name:	Honeycutt Cleaners
Generator Mail Street Number:	Not reported
Generator Mail Street 1:	605 NEW BERN AVE
Generator Mail Street 2:	Not reported
Generator Mail City:	RALEIGH
Generator Mail State:	NC
Generator Mail Zip:	27601
Generator Location Street Number:	Not reported
Generator Location Street 1:	605 New Bern Ave
Generator Location Street 2:	Not reported
Generator Location City:	Raleigh
Generator Location Zip:	27601
Generator Location State:	NC
Generator Contact Company Name:	Not reported
Designated Facility EPA ID:	SCD077995488
Designated Facility Name:	Not reported
Designated Facility Mail Street Number:	Not reported
Designated Facility Mail Street 1:	Not reported
Designated Facility Mail Street 2:	130-A Frontage Road
Designated Facility Mail City:	Lexington
Designated Facility Mail Zip:	29073
Designated Facility Mail State:	SC
Designated Facility Location Street Number:	Not reported
Designated Facility Location Street 1:	130-A Frontage Road
Designated Facility Location Street 2:	Not reported
Designated Facility Location City:	Lexington
Designated Facility Location Zip:	29073
Designated Facility Location State:	SC
Designated Facility Contact Company Name:	Safety-Kleen Systems, Inc.
Manifest Residue Indicator:	N
Rejection Indicator:	N

Federal Waste:

Manifest Tracking Number:	006458441SKS
Waste Line Number:	1
Federal Waste Code:	D001
Federal Waste:	IGNITABLE WASTE

Manifest Tracking Number:	006458441SKS
Waste Line Number:	1
Federal Waste Code:	D007
Federal Waste:	CHROMIUM

Manifest Tracking Number:	006458441SKS
Waste Line Number:	1
Federal Waste Code:	D039
Federal Waste:	TETRACHLOROETHYLENE

HONEYCUTT CLEANERS (Continued) **1000226296**

Manifest Tracking Number: 006458441SKS
Waste Line Number: 1
Federal Waste Code: D040
Federal Waste: TRICHLORETHYLENE

Manifest Tracking Number: 006458441SKS
Waste Line Number: 2
Federal Waste Code: D001
Federal Waste: IGNITABLE WASTE

Manifest Tracking Number: 006458441SKS
Waste Line Number: 2
Federal Waste Code: D007
Federal Waste: CHROMIUM

Manifest Tracking Number: 006458441SKS
Waste Line Number: 2
Federal Waste Code: D039
Federal Waste: TETRACHLOROETHYLENE

Manifest Tracking Number: 006458441SKS
Waste Line Number: 2
Federal Waste Code: D040
Federal Waste: TRICHLORETHYLENE

Transporter:
Manifest Tracking Number: 006458441SKS
Transporter Line Number: 1
Transporter EPA ID: TXR000081205
Transporter Name: Safety-Kleen Systems, Inc.

Manifest Tracking Number: 006458441SKS
Transporter Line Number: 2
Transporter EPA ID: MAD039322250
Transporter Name: Clean Harbors Environmental Services, Inc.

Waste Line:
Manifest Tracking Number: 006458441SKS
Waste Line Number: 1
U.S. DOT Hazardous Indicator: Y
U.S. DOT ID Number: NA1993
U.S. DOT Description: Na1993, Waste Na1993 Waste Combustible Liquid, N.O.S. (Petroleum Naphtha) Pgiii Rq(D001) Dot-Sp11606 (D007,D039,D040)(Erg#128), Combustible Liquid, Pg Iii
Non-Hazardous Waste Description: Not reported
Number of Containers: 2
Container Type Code: DM
Container Type Description: Metal drums, barrels, kegs
Waste Quantity: 200
Quantity Unit of Measure Code: P
Quantity Unit of Measure Description: Pounds
Waste Quantity, in Tons: 0.1
Acute Waste Quantity, in Tons: 0
Non-Acute Waste Quantity, in Tons: 0.1
Waste Quantity, in Kilograms: 90.703
Acute Waste Quantity, in Kilograms: 0

HONEYCUTT CLEANERS (Continued) **1000226296**

Non-Acute Waste Quantity, in Kilorgrams:	90.703
Management Method Code:	H141
Management Method Description:	STORAGE, BULKING AND/OR TRANSFER OFF SITE
Waste Residue Indicator:	N
Quantity Discrepancy Indicator:	N
Waste Type Discrepancy Indicator:	N
Waste Density:	Not reported
Waste Density Unit of Measure Code:	Not reported
Waste Density Unit of Measure Description:	Not reported
Form Code:	Not reported
Form Code Description:	Not reported
Source Code:	Not reported
Source Code Description:	Not reported
Waste Minimization Code:	Not reported
Waste Minimization Code Description:	Not reported
Consent Number:	Not reported
EPA Waste Indicator:	Y

Manifest Tracking Number:	006458441SKS
Waste Line Number:	2
U.S. DOT Hazardous Indicator:	Y
U.S. DOT ID Number:	NA1993
U.S. DOT Description:	Na1993, Waste Na1993 Waste Combustible Liquid, N.O.S. (Petroleum Naphtha) Pgiii Rq(D001) Dot-Sp11606 (D007,D039,D040)(Erg#128), Combustible Liquid, Pg Iii
Non-Hazardous Waste Description:	Not reported
Number of Containers:	1
Container Type Code:	DF
Container Type Description:	Fiberboard or plastic drums, barrels, kegs
Waste Quantity:	100
Quantity Unit of Measure Code:	P
Quantity Unit of Measure Description:	Pounds
Waste Quantity, in Tons:	0.05
Acute Waste Quantity, in Tons:	0
Non-Acute Waste Quantity, in Tons:	0.05
Waste Quantity, in Kilograms:	45.3515
Acute Waste Quantity, in Kilograms:	0
Non-Acute Waste Quantity, in Kilorgrams:	45.3515
Management Method Code:	H141
Management Method Description:	STORAGE, BULKING AND/OR TRANSFER OFF SITE
Waste Residue Indicator:	N
Quantity Discrepancy Indicator:	N
Waste Type Discrepancy Indicator:	N
Waste Density:	Not reported
Waste Density Unit of Measure Code:	Not reported
Waste Density Unit of Measure Description:	Not reported
Form Code:	Not reported
Form Code Description:	Not reported
Source Code:	Not reported
Source Code Description:	Not reported
Waste Minimization Code:	Not reported
Waste Minimization Code Description:	Not reported
Consent Number:	Not reported
EPA Waste Indicator:	Y

DRYCLEANERS:
Name: HONEYCUTT CLEANERS

HONEYCUTT CLEANERS (Continued) **1000226296**

Address: 605 NEW BERN AVENUE
City,State,Zip: RALEIGH, NC
Facility ID: Not reported
Status: Not reported
Priority: Not reported
Rank: Not reported
Lat/Long: Not reported
Shopping Center: Not reported
Certified Date: Not reported
Project Manager: Not reported
Phone Number: Not reported
X Coordinates: -78.628636
Y Coordinates: 35.7803352
Object ID: Not reported
Comments: Raleigh 1955 City Directory, Cleaners & Dyers Listing

Name: HONEYCUTT CLEANERS & LAUNDRY
Address: 605 NEW BERN AVENUE
City,State,Zip: RALEIGH, NC
Facility ID: Not reported
Status: Not reported
Priority: Not reported
Rank: Not reported
Lat/Long: Not reported
Shopping Center: Not reported
Certified Date: Not reported
Project Manager: Not reported
Phone Number: Not reported
X Coordinates: -78.628636
Y Coordinates: 35.7803352
Object ID: Not reported
Comments: Raleigh 1970 City Directory, Cleaners & Dyers Listing

Name: HONEYCUTT CLEANERS & LAUNDRY
Address: 605 NEW BERN AVENUE
City,State,Zip: RALEIGH, NC
Facility ID: Not reported
Status: Not reported
Priority: Not reported
Rank: Not reported
Lat/Long: Not reported
Shopping Center: Not reported
Certified Date: Not reported
Project Manager: Not reported
Phone Number: Not reported
X Coordinates: -78.628636
Y Coordinates: 35.7803352
Object ID: Not reported
Comments: Raleigh 1965 City Directory, Cleaners & Dyers Listing

Name: HONEYCUTT CLEANERS & LAUNDRY (PLANT)
Address: 605 NEW BERN AVENUE
City,State,Zip: RALEIGH, NC
Facility ID: Not reported
Status: Not reported
Priority: Not reported
Rank: Not reported

HONEYCUTT CLEANERS (Continued) **1000226296**

Lat/Long:	Not reported
Shopping Center:	Not reported
Certified Date:	Not reported
Project Manager:	Not reported
Phone Number:	Not reported
X Coordinates:	-78.628636
Y Coordinates:	35.7803352
Object ID:	Not reported
Comments:	Raleigh 1960 City Directory, Clothes Pressers & Cleaners Listing

Name:	HONEYCUTT CLEANERS
Address:	605 NEW BERN AVENUE
City,State,Zip:	RALEIGH, NC
Facility ID:	920011C
Status:	Not reported
Priority:	Not reported
Rank:	Not reported
Lat/Long:	Not reported
Shopping Center:	Not reported
Certified Date:	Not reported
Project Manager:	Not reported
Phone Number:	Not reported
X Coordinates:	Not reported
Y Coordinates:	Not reported
Object ID:	Not reported
Comments:	Full Service (Closed)

Name:	HONEYCUTT CLEANERS
Address:	605 NEW BERN AVE
City,State,Zip:	RALEIGH, NC 27601
Facility ID:	Not reported
Status:	Not reported
Priority:	Not reported
Rank:	Not reported
Lat/Long:	Not reported
Shopping Center:	Not reported
Certified Date:	Not reported
Project Manager:	Not reported
Phone Number:	Not reported
X Coordinates:	-78.628636
Y Coordinates:	35.7803352
Object ID:	Not reported
Comments:	Not reported

Name:	HONEYCUTT CLEANERS
Address:	605 NEW BERN AVENUE
City,State,Zip:	RALEIGH, NC
Facility ID:	920011C
Status:	Not reported
Priority:	Not reported
Rank:	Not reported
Lat/Long:	Not reported
Shopping Center:	Not reported
Certified Date:	Not reported
Project Manager:	Rachel Clarke
Phone Number:	919-707-8351
X Coordinates:	-78.628734

HONEYCUTT CLEANERS (Continued) **1000226296**

Y Coordinates: 35.780158
Object ID: 443
Comments: Full Service (Closed) Date Established: 1/1/1946

Name: HONEYCUTT CLEANERS
Address: 605 NEW BERN AVE
City,State,Zip: RALEIGH, NC 27601-1513
Facility ID: DC920071
Status: Certified
Priority: High
Rank: P1
Lat/Long: Not reported
Shopping Center: Not reported
Certified Date: 08/02/2021
Project Manager: David Kwiatkowski
Phone Number: (919)707-8230
X Coordinates: Not reported
Y Coordinates: Not reported
Object ID: Not reported
Comments: Not reported

Name: HONEYCUTT CLEANERS
Address: 605 NEW BERN AVE
City,State,Zip: RALEIGH, NC 27601-1513
Facility ID: DC920071
Status: Assessment
Priority: High
Rank: P1
Lat/Long: Not reported
Shopping Center: Not reported
Certified Date: Not reported
Project Manager: David Kwiatkowski
Phone Number: (919)707-8230
X Coordinates: -78.628648
Y Coordinates: 35.780265
Object ID: 567
Comments: Contaminated

RI MANIFEST:
Name: HONEYCUTT CLEANERS
Address: 605 NEW BERN AVE
City,State,Zip: RALEIGH, NC 27601
EPA Id: NCD024751281
GEN Cert Date: 8/26/2011
Manifest Document Number: 004310419FLE
Waste Description: COMBUSTIBLE LIQUID NOS
TSDF Id: RID084802842
TSDF Name: SAFETY KLEEN
Qty: 200
WT/Vol Units: P
TSDF Date: 9/6/2011
Transporter 2 Id: NJD071629976
Item Number: 1
Transporter 2 Name: 9/6/2011
Transporter Name 2: SAFETY KLEEN
Transporter EPAID: TXR000050930
Transporter Receipt Date: 8/26/2011

HONEYCUTT CLEANERS (Continued) **1000226296**

Number Of Containers:	2
Container Type:	DF
Waste Code1:	D001
Waste Code2:	D007
Waste Code3:	D039
Waste Code4:	Not reported
Waste Code5:	Not reported
Waste Code6:	Not reported
Fee Exempt Code:	Not reported
Comment:	Not reported
Transporter Name 2:	SJ TRANSPORTATION CO INC
Company Permit Number:	Not reported
Year:	Not reported
Quarter:	Not reported
Transporter Contact Name:	Not reported
Transporter Contact Email:	Not reported
Filing Date:	Not reported
Total Fee:	Not reported
Billing Name:	Not reported
Paid Date:	Not reported
Paid Time:	Not reported
Facility Receipt Date:	Not reported
Fee:	Not reported
Manifest Created Date:	Not reported
Manifest Updated Date:	Not reported

RI MANIFEST:

Transporter Receipt Date:	6/8/2012
Number Of Containers:	1
Container Type:	DF
Waste Code1:	D001
Waste Code2:	D007
Waste Code3:	D039
Waste Code4:	Not reported
Waste Code5:	Not reported
Waste Code6:	Not reported
Comment:	Not reported
Fee Exempt Code:	Not reported
TSDF Name:	SAFETY KLEEN
TSDF Id:	RID084802842
Transporter Name 2:	SJ TRANSPORTATION CO INC
Company Permit Number:	Not reported
Year:	Not reported
EPA ID:	NCD024751281
Manifest Docket Number:	002571179SKS
Quarter:	Not reported
Waste Description:	COMBUSTIBLE LIQUID NOS
Transporter Contact Name:	Not reported
Quantity:	100
Transporter Contact Email:	Not reported
WT/Vol Units:	P
Filing Date:	Not reported
Total Fee:	Not reported
Item Number:	1
Transporter Name:	SAFETY KLEEN
Billing Name:	Not reported
Transporter EPA ID:	TXR000050930
Date Paid:	Not reported

HONEYCUTT CLEANERS (Continued) **1000226296**

Time Paid:	Not reported
GEN Cert Date:	6/8/2012
Facility Receipt Date:	Not reported
Fee:	Not reported
Transporter 2 Receipt Date:	6/25/2012
Manifest Created Date:	Not reported
TSDF Receipt Date:	6/25/2012
Transporter 2 ID:	NJD071629976
Manifest Updated Date:	Not reported
Transporter Receipt Date:	6/8/2012
Number Of Containers:	3
Container Type:	DF
Waste Code1:	D001
Waste Code2:	D007
Waste Code3:	D039
Waste Code4:	Not reported
Waste Code5:	Not reported
Waste Code6:	Not reported
Comment:	Not reported
Fee Exempt Code:	Not reported
TSDF Name:	SAFETY KLEEN
TSDF Id:	RID084802842
Transporter Name 2:	SJ TRANSPORTATION CO INC
Company Permit Number:	Not reported
Year:	Not reported
EPA ID:	NCD024751281
Manifest Docket Number:	002571179SKS
Quarter:	Not reported
Waste Description:	COMBUSTIBLE LIQUID NOS
Transporter Contact Name:	Not reported
Quantity:	450
Transporter Contact Email:	Not reported
WT/Vol Units:	P
Filing Date:	Not reported
Total Fee:	Not reported
Item Number:	2
Transporter Name:	SAFETY KLEEN
Billing Name:	Not reported
Transporter EPA ID:	TXR000050930
Date Paid:	Not reported
Time Paid:	Not reported
GEN Cert Date:	6/8/2012
Facility Receipt Date:	Not reported
Fee:	Not reported
Transporter 2 Receipt Date:	6/25/2012
Manifest Created Date:	Not reported
TSDF Receipt Date:	6/25/2012
Transporter 2 ID:	NJD071629976
Manifest Updated Date:	Not reported
Transporter Receipt Date:	2/10/2011
Number Of Containers:	14
Container Type:	DF
Waste Code1:	D001
Waste Code2:	D007
Waste Code3:	D039

HONEYCUTT CLEANERS (Continued) **1000226296**

Waste Code4:	Not reported
Waste Code5:	Not reported
Waste Code6:	Not reported
Comment:	Not reported
Fee Exempt Code:	Not reported
TSDF Name:	SAFETY KLEEN
TSDF Id:	RID084802842
Transporter Name 2:	SJ TRANSPORTATION CO INC
Company Permit Number:	Not reported
Year:	Not reported
EPA ID:	NCD024751281
Manifest Docket Number:	002572064SKS
Quarter:	Not reported
Waste Description:	COMBUSTIBLE LIQUID NOS
Transporter Contact Name:	Not reported
Quantity:	420
Transporter Contact Email:	Not reported
WT/Vol Units:	P
Filing Date:	Not reported
Total Fee:	Not reported
Item Number:	2
Transporter Name:	SAFETY KLEEN
Billing Name:	Not reported
Transporter EPA ID:	TXR000050930
Date Paid:	Not reported
Time Paid:	Not reported
GEN Cert Date:	2/10/2011
Facility Receipt Date:	Not reported
Fee:	Not reported
Transporter 2 Receipt Date:	2/23/2011
Manifest Created Date:	Not reported
TSDF Receipt Date:	2/23/2011
Transporter 2 ID:	NJD071629976
Manifest Updated Date:	Not reported
Transporter Receipt Date:	2/10/2011
Number Of Containers:	14
Container Type:	DF
Waste Code1:	D001
Waste Code2:	D007
Waste Code3:	D039
Waste Code4:	Not reported
Waste Code5:	Not reported
Waste Code6:	Not reported
Comment:	Not reported
Fee Exempt Code:	Not reported
TSDF Name:	SAFETY KLEEN
TSDF Id:	RID084802842
Transporter Name 2:	SJ TRANSPORTATION CO INC
Company Permit Number:	Not reported
Year:	Not reported
EPA ID:	NCD024751281
Manifest Docket Number:	002572064SKS
Quarter:	Not reported
Waste Description:	COMBUSTIBLE LIQUID NOS
Transporter Contact Name:	Not reported
Quantity:	420

HONEYCUTT CLEANERS (Continued) **1000226296**

Transporter Contact Email:	Not reported
WT/Vol Units:	P
Filing Date:	Not reported
Total Fee:	Not reported
Item Number:	2
Transporter Name:	SAFETY KLEEN
Billing Name:	Not reported
Transporter EPA ID:	TXR000050930
Date Paid:	Not reported
Time Paid:	Not reported
GEN Cert Date:	2/10/2011
Facility Receipt Date:	Not reported
Fee:	Not reported
Transporter 2 Receipt Date:	2/23/2011
Manifest Created Date:	Not reported
TSDF Receipt Date:	2/23/2011
Transporter 2 ID:	NJD071629976
Manifest Updated Date:	Not reported
Transporter Receipt Date:	2/10/2011
Number Of Containers:	14
Container Type:	DF
Waste Code1:	D001
Waste Code2:	D007
Waste Code3:	D039
Waste Code4:	Not reported
Waste Code5:	Not reported
Waste Code6:	Not reported
Comment:	Not reported
Fee Exempt Code:	Not reported
TSDF Name:	SAFETY KLEEN
TSDF Id:	RID084802842
Transporter Name 2:	SJ TRANSPORTATION CO INC
Company Permit Number:	Not reported
Year:	Not reported
EPA ID:	NCD024751281
Manifest Docket Number:	002572064SKS
Quarter:	Not reported
Waste Description:	COMBUSTIBLE LIQUID NOS
Transporter Contact Name:	Not reported
Quantity:	1568
Transporter Contact Email:	Not reported
WT/Vol Units:	P
Filing Date:	Not reported
Total Fee:	Not reported
Item Number:	1
Transporter Name:	SAFETY KLEEN
Billing Name:	Not reported
Transporter EPA ID:	TXR000050930
Date Paid:	Not reported
Time Paid:	Not reported
GEN Cert Date:	2/10/2011
Facility Receipt Date:	Not reported
Fee:	Not reported
Transporter 2 Receipt Date:	2/23/2011
Manifest Created Date:	Not reported
TSDF Receipt Date:	2/23/2011

HONEYCUTT CLEANERS (Continued) **1000226296**

Transporter 2 ID:	NJD071629976
Manifest Updated Date:	Not reported
Transporter Receipt Date:	2/10/2011
Number Of Containers:	14
Container Type:	DF
Waste Code1:	D001
Waste Code2:	D007
Waste Code3:	D039
Waste Code4:	Not reported
Waste Code5:	Not reported
Waste Code6:	Not reported
Comment:	Not reported
Fee Exempt Code:	Not reported
TSDF Name:	SAFETY KLEEN
TSDF Id:	RID084802842
Transporter Name 2:	SJ TRANSPORTATION CO INC
Company Permit Number:	Not reported
Year:	Not reported
EPA ID:	NCD024751281
Manifest Docket Number:	002572064SKS
Quarter:	Not reported
Waste Description:	COMBUSTIBLE LIQUID NOS
Transporter Contact Name:	Not reported
Quantity:	1568
Transporter Contact Email:	Not reported
WT/Vol Units:	P
Filing Date:	Not reported
Total Fee:	Not reported
Item Number:	1
Transporter Name:	SAFETY KLEEN
Billing Name:	Not reported
Transporter EPA ID:	TXR000050930
Date Paid:	Not reported
Time Paid:	Not reported
GEN Cert Date:	2/10/2011
Facility Receipt Date:	Not reported
Fee:	Not reported
Transporter 2 Receipt Date:	2/23/2011
Manifest Created Date:	Not reported
TSDF Receipt Date:	2/23/2011
Transporter 2 ID:	NJD071629976
Manifest Updated Date:	Not reported
Transporter Receipt Date:	8/26/2011
Number Of Containers:	2
Container Type:	DF
Waste Code1:	D001
Waste Code2:	D007
Waste Code3:	D039
Waste Code4:	Not reported
Waste Code5:	Not reported
Waste Code6:	Not reported
Comment:	Not reported
Fee Exempt Code:	Not reported
TSDF Name:	SAFETY KLEEN
TSDF Id:	RID084802842

HONEYCUTT CLEANERS (Continued) **1000226296**

Transporter Name 2:	SJ TRANSPORTATION CO INC
Company Permit Number:	Not reported
Year:	Not reported
EPA ID:	NCD024751281
Manifest Docket Number:	004310419FLE
Quarter:	Not reported
Waste Description:	COMBUSTIBLE LIQUID NOS
Transporter Contact Name:	Not reported
Quantity:	200
Transporter Contact Email:	Not reported
WT/Vol Units:	P
Filing Date:	Not reported
Total Fee:	Not reported
Item Number:	1
Transporter Name:	SAFETY KLEEN
Billing Name:	Not reported
Transporter EPA ID:	TXR000050930
Date Paid:	Not reported
Time Paid:	Not reported
GEN Cert Date:	8/26/2011
Facility Receipt Date:	Not reported
Fee:	Not reported
Transporter 2 Receipt Date:	9/6/2011
Manifest Created Date:	Not reported
TSDF Receipt Date:	9/6/2011
Transporter 2 ID:	NJD071629976
Manifest Updated Date:	Not reported

130
East
1/4-1/2
0.371 mi.
1959 ft.

HARGETT EAST PROPERTY
708 E, HARGETT STREET
RALEIGH, NC 27605

NC LUST **S127469184**
N/A

Relative:
Higher

Actual:
322 ft.

LUST:

Name:	HARGETT EAST PROPERTY
Address:	708 E, HARGETT STREET
City,State,Zip:	RALEIGH, NC 27605
Facility ID:	Not reported
UST Number:	RA-28357
Incident Number:	47611
Source Type:	3
Date Reported:	03/11/2021
Closure Request:	Not reported
Close Out:	03/15/2021
Level Of Soil Cleanup Achieved:	S3
# Of Supply Wells:	0
Commercial/NonCommercial UST Site:	N
Risk Classification:	L
Risk Class Based On Review:	L
Corrective Action Plan Type:	Not reported
NOV Issue Date:	Not reported
Site Priority:	Not reported
Phase Of LSA Req:	Not reported
Site Risk Reason:	Not reported
Land Use:	RES
MTBE:	0

HARGETT EAST PROPERTY (Continued) **S127469184**

MTBE1:	N
Flag:	1
Flag1:	Not reported
LUR Filed:	Not reported
GPS Confirmed:	90
Current Status:	C
RBCA GW:	N
PETOPT:	4
RPL:	True
CD Num:	Not reported
Reel Num:	Not reported
RPOW:	False
RPOP:	False
Error Flag:	Not reported
Error Code:	N
Valid:	False
Testlat:	Not reported
Regional Officer Project Mgr:	SMJ
Company:	Hargett East LLC
Telephone:	Not reported
5 Min Quad:	Not reported

LUST:

ERR Type:	Not reported
UST Number:	Not reported
Facility Id:	47611
Date Occurred:	2021-02-17 00:00:00
Date Reported:	Not reported
Owner/Operator:	Not reported
Ownership:	4
Operation Type:	3
Type:	4
Location:	7
Priority Update:	Not reported
Wells Affected Y/N:	N
Samples Include:	Not reported
7#5 Minute Quad:	Y
5 Minute Quad:	Not reported
Pirf/Min Soil:	Not reported
Release Code:	Not reported
Source Code:	Not reported
Err Type:	1
Cause:	3
Source:	A
UST Number:	2

LUST:

Incident Number:	47611
Last Modified:	3/15/2021
Incident Phase:	CO
NOV Issued:	Not reported
NORR Issued:	Not reported
45 Day Report:	Not reported
Public Meeting Held:	Not reported
SOC Signed:	Not reported
Reclassification Report:	Not reported
RS Designation:	Not reported

HARGETT EAST PROPERTY (Continued) **S127469184**

Closure Request Date: Not reported
Close-out Report: Not reported

X131 **STATE FAIRGROUNDS (VAULT)** **NC LUST** **S101574227**
NW **HILLSBOROUGH RD** **NC LAST** **N/A**
1/4-1/2 **RALEIGH, NC 27607** **NC IMD**
0.373 mi.
1968 ft. **Site 1 of 4 in cluster X**

Relative:
Higher

Actual:
355 ft.

LUST:

Name:	STATE FAIRGROUNDS (VAULT)
Address:	HILLSBOROUGH RD
City,State,Zip:	RALEIGH, NC 27607-
Facility ID:	Not reported
UST Number:	RA-1855
Incident Number:	11269
Source Type:	7
Date Reported:	08/05/1993
Closure Request:	Not reported
Close Out:	11/05/1993
Level Of Soil Cleanup Achieved:	Not reported
# Of Supply Wells:	0
Commercial/NonCommercial UST Site:	C
Risk Classification:	L
Risk Class Based On Review:	L
Corrective Action Plan Type:	Not reported
NOV Issue Date:	Not reported
Site Priority:	Not reported
Phase Of LSA Req:	Not reported
Site Risk Reason:	Not reported
Land Use:	Not reported
MTBE:	0
MTBE1:	U
Flag:	0
Flag1:	0
LUR Filed:	Not reported
GPS Confirmed:	31
Current Status:	A
RBCA GW:	Not reported
PETOPT:	3
RPL:	False
CD Num:	26
Reel Num:	56
RPOW:	False
RPOP:	False
Error Flag:	0
Error Code:	N
Valid:	False
Testlat:	Not reported
Regional Officer Project Mgr:	Not reported
Company:	WOOTEN CO
Telephone:	Not reported
5 Min Quad:	Not reported

LUST:

ERR Type:	Not reported
UST Number:	RA-1855

STATE FAIRGROUNDS (VAULT) (Continued) **S101574227**

Facility Id:	11269
Date Occurred:	1993-06-30 00:00:00
Date Reported:	1993-11-24 00:00:00
Owner/Operator:	DOVE K UHN
Ownership:	7
Operation Type:	0
Type:	3
Location:	1
Priority Update:	Not reported
Wells Affected Y/N:	Not reported
Samples Include:	0
7#5 Minute Quad:	Not reported
5 Minute Quad:	Not reported
Pirf/Min Soil:	Not reported
Release Code:	Not reported
Source Code:	Min_Soil
Err Type:	Not reported
Cause:	Not reported
Source:	Not reported
UST Number:	Not reported

LUST:

Incident Number:	11269
Last Modified:	12/22/1993
Incident Phase:	CO
NOV Issued:	Not reported
NORR Issued:	Not reported
45 Day Report:	Not reported
Public Meeting Held:	Not reported
SOC Signed:	Not reported
Reclassification Report:	Not reported
RS Designation:	Not reported
Closure Request Date:	Not reported
Close-out Report:	8/9/1993

LAST:

Name:	STATE FAIRGROUNDS (VAULT)
Address:	HILLSBOROUGH RD
City,State,Zip:	RALEIGH, NC 27607
Facility ID:	Not reported
UST Number:	RA-11269
Incident Number:	11269
Contamination Type:	NO
Source Type:	1
Product Type:	N
Date Reported:	11/24/1993
Date Occur:	11/24/1993
Cleanup:	Not reported
Closure Request:	Not reported
Close Out:	Not reported
Level Of Soil Cleanup Achieved:	Not reported
Tank Regulated Status:	Not reported
# Of Supply Wells:	0
Commercial/NonCommercial UST Site:	Not reported
Risk Classification:	Not reported

STATE FAIRGROUNDS (VAULT) (Continued) **S101574227**

Risk Class Based On Review:		U
Corrective Action Plan Type:		Not reported
NOV Issue Date:	Not reported	
NORR Issue Date:	Not reported	
Site Priority:	0	
Phase Of LSA Req:	Not reported	
Site Risk Reason:	Not reported	
Land Use:	Not reported	
MTBE:	No	
MTBE1:	Unknown	
Flag:	No	
Flag1:	No	
LUR Filed:	Not reported	
Release Detection:	0	
Current Status:	C	
RBCA GW:	Not reported	
PETOPT:	Not reported	
RPL:	False	
CD Num:	0	
Reel Num:	0	
RPOW:	False	
RPOP:	False	
Error Flag:	0	
Error Code:	Not reported	
Valid:	False	
Lat/Long:	Not reported	
Lat/Long Decimal:	35.79398 -78.70959	
Testlat:	Not reported	
Regional Officer Project Mgr:		Not reported
Region:		RAL
Company:		WOOTEN CO
Contact Person:		DOVE UHN
Telephone:		Not reported
RP Address:		Not reported
RP City,St,Zip:		NC
RP County:		Not reported
Comments:	Not reported	
5 Min Quad:	Not reported	

PIRF:

Facility Id:	11269
Date Occurred:	Not reported
Date Reported:	Not reported
Description Of Incident:	Not reported
Owner/Operator:	Not reported
Ownership:	8
Operation Type:	2
Type:	Not reported
Location:	Not reported
Site Priority:	0NOD
Priority Update:	Not reported
Wells Affected Y/N:	N
Wells Affected Number:	0
Samples Taken By:	Not reported
Samples Include:	Not reported
7#5 Min Quad:	Not reported
5 Min Quad:	Not reported
Pirf/Min Soil:	Not reported

STATE FAIRGROUNDS (VAULT) (Continued) **S101574227**

Release Code:	Not reported
Cause:	Not reported
Source:	Not reported
Source Type:	0
Last Modified:	6/13/2003
Incident Phase:	**NO**
NOV Issued:	Not reported
NORR Issued:	Not reported
45 Day Report:	Not reported
Public Meeting Held:	Not reported
Corrective Action Planned:	Not reported
SOC Signed:	Not reported
Reclassification Report:	Not reported
RS Designation:	Not reported
Closure Request Date:	Not reported
Close-out Report:	Not reported

IMD:

Facility ID:	11269
Name:	STATE FAIRGROUNDS (VAULT)
Address:	HILLSBOROUGH RD
City,State,Zip:	RALEIGH, NC
Date Occurred:	11/24/1993
Submit Date:	8/5/1993
Incident Desc:	SOIL CONTAMINATION FOUND DURING CONSTRUCTION OF NEW BUILDINGS AT NC STATE FAIRGROUNDS NEXT TO DORTEN. GPS DATA GATHERED ON NE SIDE OF DORTEN ARENA NEAR FRAMED D
Operator:	UHN, DOVE K
UST ID:	Not reported
Incident ID:	Not reported
Initials of UST Regional Contact:	Not reported
Regional Office:	Not reported
Responsible Party/Company Name:	Not reported
Ownership:	8
Responsible Party Contact Name:	Not reported
Operation:	2
Responsible Party Mailing Address:	Not reported
Responsible Party City,State,Zip:	Not reported
Ownership:	State/Fed Lead
Operation Type:	Agricultural
Responsible Party County:	Not reported
Source:	Unknown
Type:	GASOLINE/DIESEL
Location:	1
Petroleum Type:	Not reported
Date Incident Reported:	Not reported
Whether Tank is Commercial or Non Commercial:	Not reported
Site Priority:	Not reported
Whether Tank is Regulated:	Not reported
Priority Update:	Not reported
Notice of Regulatory Requirement:	Not reported
Wells Affected:	No
Notice of Violation:	Not reported
Phase 1 or Phase 2:	Not reported
Num Affected:	0
Site Priority:	Not reported

STATE FAIRGROUNDS (VAULT) (Continued) **S101574227**

Location:	Facility
Current Risk Condition:	Not reported
Sampled By:	Not reported
Samples Include:	Not reported
Initial reported risk of incident (never changes):	Not reported
7.5 Min Quad:	Not reported
5 Min Quad:	Not reported
Intermediate Condition Present:	Not reported
Latitude:	Not reported
Longitude:	Not reported
Use of Land, Industrial:	Not reported
Corrective Action Plan Selected - up to 5:	Not reported
RBCA:	Not reported
Date Close Review Requested From RP or Owner:	Not reported
Date Case Closed:	Not reported
Extent of Contamination:	Not reported
Number of Supply Wells Located on Property:	Not reported
MTBE in Well Y/N/U Yes, No or Unknown:	Not reported
Facility Phone Number:	Not reported
MTBE in Groundwater Y/N/U Yes, No or Unknown:	Not reported
Date Land Use Restriction Filed:	Not reported
Date Cleanup Initiated:	Not reported
Record Status:	Not reported
RBCA GW Codes:	Not reported
RBCA GW:	Not reported
Pollutant Type Present:	Not reported
Reference Number for Media Disk for Archived Record:	Not reported
RP Owner?:	Not reported
RP Operator?:	Not reported
RP Landowner?:	Not reported
Comments:	Not reported
GW Contam:	No Groundwater Contamination detected
Soil Contam:	Yes
Contact Phone:	Not reported
Owner Company:	WOOTEN CO
Operator Address:	Not reported
Operator City,State,Zip:	NC
Operator County:	Not reported
Material:	PETRO
Qty Lost 1:	Not reported
Qty Recovered 1:	Not reported
Setting:	2
Risk Site:	Not reported
Priority Code:	NOD
Dem Contact:	JIM ROUSH
Wells Contam:	Not reported
Latitude Number:	Not reported
Longitude Number:	Not reported
Latitude Decimal:	Not reported
Longitude Decimal:	Not reported
GPS:	EST
Agency:	DWQ

Status:

Facility ID:	11269
Last Modified:	1993-12-22 00:00:00
Incident Phase:	CO
NOV Issued:	Not reported

STATE FAIRGROUNDS (VAULT) (Continued) **S101574227**

NORR Issued:	Not reported
45 Day Report:	Not reported
Public Meeting Held:	Not reported
Corrective Action Planned:	Not reported
SOC Sighned:	Not reported
Reclassification Report:	Not reported
RS Designation:	Not reported
Closure Request Date:	Not reported
Close-out Report:	1993-08-09 00:00:00

X132 **MITCHELL DISTRIBUTING COMPANY** **NC LUST S101572192**
NW **HWY 54** **NC IMD N/A**
1/4-1/2 **RALEIGH, NC 27607**
0.373 mi.
1968 ft. **Site 2 of 4 in cluster X**

Relative: LUST:
Higher

Actual:
355 ft.

Name:	MITCHELL DISTRIBUTING COMPANY
Address:	HWY 54
City,State,Zip:	RALEIGH, NC 27607-
Facility ID:	00-0-0000005400
UST Number:	RA-1217
Incident Number:	8058
Source Type:	3
Date Reported:	02/24/1992
Closure Request:	Not reported
Close Out:	05/22/1992
Level Of Soil Cleanup Achieved:	Not reported
# Of Supply Wells:	0
Commercial/NonCommercial UST Site:	C
Risk Classification:	L
Risk Class Based On Review:	L
Corrective Action Plan Type:	Not reported
NOV Issue Date:	Not reported
Site Priority:	0
Phase Of LSA Req:	Not reported
Site Risk Reason:	Not reported
Land Use:	Not reported
MTBE:	0
MTBE1:	N
Flag:	0
Flag1:	0
LUR Filed:	Not reported
GPS Confirmed:	31
Current Status:	A
RBCA GW:	Not reported
PETOPT:	3
RPL:	False
CD Num:	27
Reel Num:	59
RPOW:	False
RPOP:	False
Error Flag:	0
Error Code:	N
Valid:	False
Testlat:	Not reported
Regional Officer Project Mgr:	WDP

MITCHELL DISTRIBUTING COMPANY (Continued) **S101572192**

Company:	MITCHELL DIST CO
Telephone:	7043767554
5 Min Quad:	Not reported

LUST:

ERR Type:	Not reported
UST Number:	RA-1217
Facility Id:	8058
Date Occurred:	1991-07-16 00:00:00
Date Reported:	1992-06-03 00:00:00
Owner/Operator:	Not reported
Ownership:	4
Operation Type:	6
Type:	5
Location:	1
Priority Update:	Not reported
Wells Affected Y/N:	Not reported
Samples Include:	0
7#5 Minute Quad:	Not reported
5 Minute Quad:	Not reported
Pirf/Min Soil:	Not reported
Release Code:	Not reported
Source Code:	Min_Soil
Err Type:	Not reported
Cause:	Not reported
Source:	Not reported
UST Number:	Not reported

LUST:

Incident Number:	8058
Last Modified:	3/15/1999
Incident Phase:	CO
NOV Issued:	Not reported
NORR Issued:	Not reported
45 Day Report:	Not reported
Public Meeting Held:	Not reported
SOC Signed:	Not reported
Reclassification Report:	Not reported
RS Designation:	Not reported
Closure Request Date:	Not reported
Close-out Report:	5/22/1992

IMD:

Facility ID:	8058
Name:	MITCHELL DISTRIBUTING COMPANY
Address:	HWY 54
City,State,Zip:	RALEIGH, NC
Date Occurred:	7/16/1991
Submit Date:	6/3/1992
Incident Desc:	CONTAMINATION FOUND DURING UST REMOVAL
Operator:	Not reported
UST ID:	Not reported
Incident ID:	Not reported
Initials of UST Regional Contact:	Not reported
Regional Office:	Not reported
Responsible Party/Company Name:	Not reported

MITCHELL DISTRIBUTING COMPANY (Continued) **S101572192**

Ownership:	4
Responsible Party Contact Name:	Not reported
Operation:	6
Responsible Party Mailing Address:	Not reported
Responsible Party City,State,Zip:	Not reported
Ownership:	Private
Operation Type:	Commercial
Responsible Party County:	Not reported
Source:	Leak-underground
Type:	GASOLINE/DIESEL
Location:	1
Petroleum Type:	Not reported
Date Incident Reported:	Not reported
Whether Tank is Commercial or Non Commercial:	Not reported
Site Priority:	Not reported
Whether Tank is Regulated:	Not reported
Priority Update:	Not reported
Notice of Regulatory Requirement:	Not reported
Wells Affected:	Not reported
Notice of Violation:	Not reported
Phase 1 or Phase 2:	Not reported
Num Affected:	0
Site Priority:	Not reported
Location:	Facility
Current Risk Condition:	Not reported
Sampled By:	Not reported
Samples Include:	Not reported
Initial reported risk of incident (never changes):	Not reported
7.5 Min Quad:	Not reported
5 Min Quad:	Not reported
Intermediate Condition Present:	Not reported
Latitude:	Not reported
Longitude:	Not reported
Use of Land, Industrial:	Not reported
Corrective Action Plan Selected - up to 5:	Not reported
RBCA:	Not reported
Date Close Review Requested From RP or Owner:	Not reported
Date Case Closed:	Not reported
Extent of Contamination:	Not reported
Number of Supply Wells Located on Property:	Not reported
MTBE in Well Y/N/U Yes, No or Unknown:	Not reported
Facility Phone Number:	Not reported
MTBE in Groundwater Y/N/U Yes, No or Unknown:	Not reported
Date Land Use Restriction Filed:	Not reported
Date Cleanup Initiated:	Not reported
Record Status:	Not reported
RBCA GW Codes:	Not reported
RBCA GW:	Not reported
Pollutant Type Present:	Not reported
Reference Number for Media Disk for Archived Record:	Not reported
RP Owner?:	Not reported
RP Operator?:	Not reported
RP Landowner?:	Not reported
Comments:	Not reported
GW Contam:	No Groundwater Contamination detected
Soil Contam:	Yes
Contact Phone:	7043767554

MITCHELL DISTRIBUTING COMPANY (Continued) **S101572192**

Owner Company:	MITCHELL DIST CO
Operator Address:	3535 N GRAHAM ST
Operator City,State,Zip:	CHARLOTTE, NC 28210-
Operator County:	Not reported
Material:	MOTOR OIL
Qty Lost 1:	Not reported
Qty Recovered 1:	Not reported
Setting:	3
Risk Site:	Not reported
Priority Code:	Not reported
Dem Contact:	WDP
Wells Contam:	Not reported
Latitude Number:	Not reported
Longitude Number:	Not reported
Latitude Decimal:	Not reported
Longitude Decimal:	Not reported
GPS:	NOD
Agency:	DWM

Status:

Facility ID:	8058
Last Modified:	1999-03-15 00:00:00
Incident Phase:	CO
NOV Issued:	Not reported
NORR Issued:	Not reported
45 Day Report:	Not reported
Public Meeting Held:	Not reported
Corrective Action Planned:	Not reported
SOC Sighned:	Not reported
Reclassification Report:	Not reported
RS Designation:	Not reported
Closure Request Date:	Not reported
Close-out Report:	1992-05-22 00:00:00

X133 **MEREDITH COLLEGE BREWER CENTER** **NC LUST** **S101572700**
NW **HILLSBOROUGH ST** **NC IMD** **N/A**
1/4-1/2 **RALEIGH, NC 27607**
0.373 mi.
1968 ft. **Site 3 of 4 in cluster X**

Relative:
Higher

Actual:
355 ft.

LUST:

Name:	MEREDITH COLLEGE BREWER CENTER
Address:	HILLSBOROUGH ST
City,State,Zip:	RALEIGH, NC 27607-
Facility ID:	00-0-0000003271
UST Number:	RA-1440
Incident Number:	9176
Source Type:	3
Date Reported:	09/17/1992
Closure Request:	Not reported
Close Out:	09/30/1992
Level Of Soil Cleanup Achieved:	Not reported
# Of Supply Wells:	0
Commercial/NonCommercial UST Site:	C
Risk Classification:	L
Risk Class Based On Review:	L
Corrective Action Plan Type:	Not reported

MEREDITH COLLEGE BREWER CENTER (Continued) **S101572700**

NOV Issue Date:	Not reported
Site Priority:	0
Phase Of LSA Req:	Not reported
Site Risk Reason:	Not reported
Land Use:	Not reported
MTBE:	0
MTBE1:	U
Flag:	0
Flag1:	0
LUR Filed:	Not reported
GPS Confirmed:	69
Current Status:	A
RBCA GW:	Not reported
PETOPT:	4
RPL:	False
CD Num:	26
Reel Num:	58
RPOW:	False
RPOP:	False
Error Flag:	0
Error Code:	N
Valid:	False
Testlat:	Not reported
Regional Officer Project Mgr:	WDP
Company:	MEREDITH COLLEGE
Telephone:	9198298516
5 Min Quad:	Not reported

LUST:

ERR Type:	Not reported
UST Number:	RA-1440
Facility Id:	9176
Date Occurred:	1992-09-17 00:00:00
Date Reported:	1992-09-29 00:00:00
Owner/Operator:	CLARK SUTTLE
Ownership:	4
Operation Type:	4
Type:	4
Location:	7
Priority Update:	Not reported
Wells Affected Y/N:	Not reported
Samples Include:	0
7#5 Minute Quad:	Not reported
5 Minute Quad:	Not reported
Pirf/Min Soil:	Not reported
Release Code:	Not reported
Source Code:	Min_Soil
Err Type:	Not reported
Cause:	Not reported
Source:	Not reported
UST Number:	Not reported

LUST:

Incident Number:	9176
Last Modified:	3/15/1999
Incident Phase:	CO
NOV Issued:	Not reported

MEREDITH COLLEGE BREWER CENTER (Continued) **S101572700**

NORR Issued:	Not reported
45 Day Report:	Not reported
Public Meeting Held:	Not reported
SOC Signed:	Not reported
Reclassification Report:	Not reported
RS Designation:	Not reported
Closure Request Date:	Not reported
Close-out Report:	9/21/1992

IMD:

Facility ID:	9176
Name:	MEREDITH COLLEGE BREWER CENTER
Address:	HILLSBOROUGH ST
City,State,Zip:	RALEIGH, NC
Date Occurred:	9/17/1992
Submit Date:	9/29/1992
Incident Desc:	FUEL OIL MISSING FROM TANK
Operator:	CLARK SUTTLE
UST ID:	Not reported
Incident ID:	Not reported
Initials of UST Regional Contact:	Not reported
Regional Office:	Not reported
Responsible Party/Company Name:	Not reported
Ownership:	4
Responsible Party Contact Name:	Not reported
Operation:	4
Responsible Party Mailing Address:	Not reported
Responsible Party City,State,Zip:	Not reported
Ownership:	Private
Operation Type:	Educ/Religios
Responsible Party County:	Not reported
Source:	Leak-underground
Type:	GASOLINE/DIESEL
Location:	7
Petroleum Type:	Not reported
Date Incident Reported:	Not reported
Whether Tank is Commercial or Non Commercial:	Not reported
Site Priority:	0E
Whether Tank is Regulated:	Not reported
Priority Update:	Not reported
Notice of Regulatory Requirement:	Not reported
Wells Affected:	Not reported
Notice of Violation:	Not reported
Phase 1 or Phase 2:	Not reported
Num Affected:	0
Site Priority:	Not reported
Location:	Residence
Current Risk Condition:	Not reported
Sampled By:	Not reported
Samples Include:	Not reported
Initial reported risk of incident (never changes):	Not reported
7.5 Min Quad:	Not reported
5 Min Quad:	Not reported
Intermediate Condition Present:	Not reported
Latitude:	35.79833333
Longitude:	-78.68777777

MEREDITH COLLEGE BREWER CENTER (Continued) **S101572700**

Use of Land, Industrial:	Not reported
Corrective Action Plan Selected - up to 5:	Not reported
RBCA:	Not reported
Date Close Review Requested From RP or Owner:	Not reported
Date Case Closed:	Not reported
Extent of Contamination:	Not reported
Number of Supply Wells Located on Property:	Not reported
MTBE in Well Y/N/U Yes, No or Unknown:	Not reported
Facility Phone Number:	Not reported
MTBE in Groundwater Y/N/U Yes, No or Unknown:	Not reported
Date Land Use Restriction Filed:	Not reported
Date Cleanup Initiated:	Not reported
Record Status:	Not reported
RBCA GW Codes:	Not reported
RBCA GW:	Not reported
Pollutant Type Present:	Not reported
Reference Number for Media Disk for Archived Record:	Not reported
RP Owner?:	Not reported
RP Operator?:	Not reported
RP Landowner?:	Not reported
Comments:	Not reported
GW Contam:	No Groundwater Contamination detected
Soil Contam:	Yes
Contact Phone:	9198298516
Owner Company:	MEREDITH COLLEGE
Operator Address:	3800 HILLSBOROUGH ST
Operator City,State,Zip:	RALEIGH, NC 27607-5298
Operator County:	Not reported
Material:	FUEL OIL
Qty Lost 1:	Not reported
Qty Recovered 1:	Not reported
Setting:	1
Risk Site:	Not reported
Priority Code:	E
Dem Contact:	WDP
Wells Contam:	Not reported
Latitude Number:	354754
Longitude Number:	784116
Latitude Decimal:	35.7983333333333
Longitude Decimal:	78.6877777777778
GPS:	NOD
Agency:	DWM

Status:

Facility ID:	9176
Last Modified:	1999-03-15 00:00:00
Incident Phase:	CO
NOV Issued:	Not reported
NORR Issued:	Not reported
45 Day Report:	Not reported
Public Meeting Held:	Not reported
Corrective Action Planned:	Not reported
SOC Sighned:	Not reported
Reclassification Report:	Not reported
RS Designation:	Not reported
Closure Request Date:	Not reported
Close-out Report:	1992-09-21 00:00:00

V134
West
1/4-1/2
0.374 mi.
1974 ft.

WAKE COUNTY JAIL & PUBLIC SAFETY
314, 320 AND 330 SOUTH SALISBU
RALEIGH, NC 27602

Site 3 of 4 in cluster V

NC LUST **S110143822**
N/A

Relative:
Higher

Actual:
317 ft.

Client Plot

LUST:

Name:	WAKE COUNTY JAIL & PUBLIC SAFETY
Address:	314, 320 AND 330 SOUTH SALISBU
City,State,Zip:	RALEIGH, NC 27602-
Facility ID:	Not reported
UST Number:	RA-6612
Incident Number:	33777
Source Type:	3
Date Reported:	01/20/2010
Closure Request:	Not reported
Close Out:	01/20/2010
Level Of Soil Cleanup Achieved:	S3
# Of Supply Wells:	0
Commercial/NonCommercial UST Site:	C
Risk Classification:	L
Risk Class Based On Review:	L
Corrective Action Plan Type:	Not reported
NOV Issue Date:	Not reported
Site Priority:	Not reported
Phase Of LSA Req:	Not reported
Site Risk Reason:	Not reported
Land Use:	Not reported
MTBE:	0
MTBE1:	U
Flag:	0
Flag1:	0
LUR Filed:	Not reported
GPS Confirmed:	90
Current Status:	C
RBCA GW:	Not reported
PETOPT:	3
RPL:	False
CD Num:	0
Reel Num:	0
RPOW:	False
RPOP:	False
Error Flag:	0
Error Code:	N
Valid:	False
Testlat:	Not reported
Regional Officer Project Mgr:	JFM
Company:	Wake County Facilities Design
Telephone:	Not reported
5 Min Quad:	Not reported

LUST:

ERR Type:	Not reported
UST Number:	RA-6612
Facility Id:	33777
Date Occurred:	2009-12-14 00:00:00
Date Reported:	2010-01-20 00:00:00
Owner/Operator:	Not reported
Ownership:	6
Operation Type:	1

WAKE COUNTY JAIL & PUBLIC SAFETY (Continued) **S110143822**

Type:	3
Location:	1
Priority Update:	Not reported
Wells Affected Y/N:	N
Samples Include:	Not reported
7#5 Minute Quad:	Y
5 Minute Quad:	Not reported
Pirf/Min Soil:	Not reported
Release Code:	Not reported
Source Code:	Not reported
Err Type:	2
Cause:	1
Source:	A
UST Number:	P

U135 **RALEIGH CONVENTION & CONF. CEN** **NC IMD** **S104483173**
SW **500 FAYETTEVILLE STREET MALL** **N/A**
1/4-1/2 **RALEIGH, NC**
0.374 mi.
1977 ft. **Site 3 of 5 in cluster U**

Relative: **Higher**

Actual: **332 ft.**

IMD:

Facility ID:	21258
Name:	RALEIGH CONVENTION & CONF. CEN
Address:	500 FAYETTEVILLE STREET MALL
City,State,Zip:	RALEIGH, NC
Date Occurred:	12/17/1999
Submit Date:	1/24/2000
Incident Desc:	ONE 20000 GALLON UST HEATING OIL CLOSED IN SITE SOIL CONTAM DETECTED IN SAMPLES COLLECTED AT CLOSURE 35 MG/KG TPH EPA 3550 IN SAMPLE B-4/3 BLS
Operator:	MICKY BARBOUR
UST ID:	Not reported
Incident ID:	Not reported
Initials of UST Regional Contact:	Not reported
Regional Office:	Not reported
Responsible Party/Company Name:	Not reported
Ownership:	1
Responsible Party Contact Name:	Not reported
Operation:	1
Responsible Party Mailing Address:	Not reported
Responsible Party City,State,Zip:	Not reported
Ownership:	Municipal
Operation Type:	Public Service
Responsible Party County:	Not reported
Source:	Leak-underground
Type:	GASOLINE/DIESEL
Location:	1
Petroleum Type:	Not reported
Date Incident Reported:	Not reported
Whether Tank is Commercial or Non Commercial:	Not reported
Site Priority:	Not reported
Whether Tank is Regulated:	Not reported
Priority Update:	1/24/2000
Notice of Regulatory Requirement:	Not reported
Wells Affected:	Not reported
Notice of Violation:	Not reported

RALEIGH CONVENTION & CONF. CEN (Continued) **S104483173**

Phase 1 or Phase 2:	Not reported
Num Affected:	Not reported
Site Priority:	Not reported
Location:	Facility
Current Risk Condition:	Not reported
Sampled By:	Not reported
Samples Include:	Not reported
Initial reported risk of incident (never changes):	Not reported
7.5 Min Quad:	Not reported
5 Min Quad:	Not reported
Intermediate Condition Present:	Not reported
Latitude:	35.77222222
Longitude:	-78.64
Use of Land, Industrial:	Not reported
Corrective Action Plan Selected - up to 5:	Not reported
RBCA:	Not reported
Date Close Review Requested From RP or Owner:	Not reported
Date Case Closed:	Not reported
Extent of Contamination:	Not reported
Number of Supply Wells Located on Property:	Not reported
MTBE in Well Y/N/U Yes, No or Unknown:	Not reported
Facility Phone Number:	Not reported
MTBE in Groundwater Y/N/U Yes, No or Unknown:	Not reported
Date Land Use Restriction Filed:	Not reported
Date Cleanup Initiated:	Not reported
Record Status:	Not reported
RBCA GW Codes:	Not reported
RBCA GW:	Not reported
Pollutant Type Present:	Not reported
Reference Number for Media Disk for Archived Record:	Not reported
RP Owner?:	Not reported
RP Operator?:	Not reported
RP Landowner?:	Not reported
Comments:	Not reported
GW Contam:	No Groundwater Contamination detected
Soil Contam:	Yes
Contact Phone:	919-831-6325
Owner Company:	RALEIGH CON. & CONV. CENTER
Operator Address:	500 FAYETTEVILLE STREET
Operator City,State,Zip:	RALEIGH, NC 27602-
Operator County:	Not reported
Material:	FUEL OIL
Qty Lost 1:	Not reported
Qty Recovered 1:	Not reported
Setting:	3
Risk Site:	L
Priority Code:	Not reported
Dem Contact:	JFM
Wells Contam:	Not reported
Latitude Number:	354620
Longitude Number:	783824
Latitude Decimal:	35.7722222222222
Longitude Decimal:	78.64
GPS:	NOD
Agency:	DWM

Status:
Facility ID: 21258

RALEIGH CONVENTION & CONF. CEN (Continued) **S104483173**

Last Modified:	2000-05-17 00:00:00
Incident Phase:	CO
NOV Issued:	Not reported
NORR Issued:	Not reported
45 Day Report:	Not reported
Public Meeting Held:	Not reported
Corrective Action Planned:	Not reported
SOC Sighned:	Not reported
Reclassification Report:	Not reported
RS Designation:	Not reported
Closure Request Date:	Not reported
Close-out Report:	Not reported

U136 **RALEIGH CIVIC CENTER** **NC LUST** **U001439637**
SW **500 FAYETTEVILLE ST MALL** **NC UST** **N/A**
1/4-1/2 **RALEIGH, NC 27601** **NC Financial Assurance**
0.374 mi.
1977 ft. **Site 4 of 5 in cluster U**

Relative: LUST:
Higher

Actual: Name:	RALEIGH CONVENTION & CONF. CENTER
332 ft. Address:	500 FAYETTEVILLE STREET MALL
City,State,Zip:	RALEIGH, NC 27602-
Facility ID:	00-0-0000032004
UST Number:	RA-3256
Incident Number:	21258
Source Type:	3
Date Reported:	01/21/2000
Closure Request:	2000-04-18 00:00:00
Close Out:	05/17/2000
Level Of Soil Cleanup Achieved:	S1
# Of Supply Wells:	0
Commercial/NonCommercial UST Site:	C
Risk Classification:	L
Risk Class Based On Review:	L
Corrective Action Plan Type:	Not reported
NOV Issue Date:	Not reported
Site Priority:	Not reported
Phase Of LSA Req:	Not reported
Site Risk Reason:	Not reported
Land Use:	Not reported
MTBE:	0
MTBE1:	U
Flag:	0
Flag1:	0
LUR Filed:	Not reported
GPS Confirmed:	31
Current Status:	A
RBCA GW:	Not reported
PETOPT:	3
RPL:	False
CD Num:	138
Reel Num:	64
RPOW:	False
RPOP:	False
Error Flag:	0
Error Code:	N

RALEIGH CIVIC CENTER (Continued) **U001439637**

Valid:	False
Testlat:	Not reported
Regional Officer Project Mgr:	JFM
Company:	RALEIGH CON. & CONV. CENTER
Telephone:	919-831-6325
5 Min Quad:	Not reported

LUST:

ERR Type:	Not reported
UST Number:	RA-3256
Facility Id:	21258
Date Occurred:	1999-12-17 00:00:00
Date Reported:	2000-01-24 00:00:00
Owner/Operator:	MR MICKEY BARBOUR
Ownership:	1
Operation Type:	1
Type:	4
Location:	1
Priority Update:	2000-01-24 00:00:00
Wells Affected Y/N:	N
Samples Include:	Not reported
7#5 Minute Quad:	Y
5 Minute Quad:	Not reported
Pirf/Min Soil:	Not reported
Release Code:	Not reported
Source Code:	MIN_SOIL
Err Type:	2
Cause:	3
Source:	A
UST Number:	P

LUST:

Incident Number:	21258
Last Modified:	5/17/2000
Incident Phase:	CO
NOV Issued:	Not reported
NORR Issued:	Not reported
45 Day Report:	Not reported
Public Meeting Held:	Not reported
SOC Signed:	Not reported
Reclassification Report:	Not reported
RS Designation:	Not reported
Closure Request Date:	Not reported
Close-out Report:	Not reported

UST:

Name:	RALEIGH CIVIC CENTER
Address:	500 FAYETTEVILLE ST MALL
City,State,Zip:	RALEIGH, NC 27601
Facility Id:	00-0-0000032004
Contact:	CITY OF RALEIGH
Contact Address1:	222 WEST HARGETT STREET
Contact Address2:	Not reported
Contact City/State/Zip:	RALEIGH, NC 27601
FIPS County Desc:	Wake
Latitude:	35.7748

RALEIGH CIVIC CENTER (Continued) **U001439637**

Longitude: -78.6393

Click here to access the North Carolina DEQ records for this facility:

Tank Id:	45
Tank Status:	Removed
Installed Date:	01/04/1977
Perm Close Date:	03/06/2000
Product Name:	Heating Oil/Fuel
Tank Capacity:	20000
Root Tank Id:	Not reported
Main Tank:	No
Compartment Tank:	No
Manifold Tank:	Not reported
Commercial:	Yes
Regulated:	No
Other CP Tank:	Not reported
Overfill Protection Name:	Unknown
Spill Protection Name:	Unknown
Leak Detection Name:	Not reported
Decode for TCONS_KEY:	Single Wall Steel
Decode for PCONS_KEY:	Single Wall Steel
Decode for PSYS_KEY:	Unknown

NC Financial Assurance 1:

Name:	RALEIGH CIVIC CENTER
Address:	500 FAYETTEVILLE ST MALL
City,State,Zip:	RALEIGH, NC 27601
Facility ID:	00-0-0000032004
Region:	1
Financial Responsibility Desc:	Local Gov. Bond Rating Test
Financial Responsibility Name:	City of Raleigh
Started Date:	Not reported
Ended Date:	Not reported

Y137 **NC DOA CABARRUS ST PARKING DECK-1/92** **NC LUST** **S128647609**
WSW **436 S SALISBURY ST** **N/A**
1/4-1/2 **RALEIGH, NC 27611**
0.378 mi.
1994 ft. **Site 1 of 6 in cluster Y**

Relative:
Higher

Actual:
326 ft.

LUST:

Name:	NC DOA CABARRUS ST PARKING DECK-1/92
Address:	436 S SALISBURY ST
City,State,Zip:	RALEIGH, NC 27611-
Facility ID:	00-0-0000033450
UST Number:	RA-1937
Incident Number:	11900
Source Type:	3
Date Reported:	03/12/1993
Closure Request:	Not reported
Close Out:	03/09/1994
Level Of Soil Cleanup Achieved:	Not reported
# Of Supply Wells:	0
Commercial/NonCommercial UST Site:	C
Risk Classification:	L

NC DOA CABARRUS ST PARKING DECK-1/92 (Continued) **S128647609**

Risk Class Based On Review:	L
Corrective Action Plan Type:	Not reported
NOV Issue Date:	Not reported
Site Priority:	Not reported
Phase Of LSA Req:	Not reported
Site Risk Reason:	Not reported
Land Use:	Not reported
MTBE:	0
MTBE1:	U
Flag:	0
Flag1:	0
LUR Filed:	Not reported
GPS Confirmed:	51
Current Status:	A
RBCA GW:	Not reported
PETOPT:	5
RPL:	False
CD Num:	27
Reel Num:	60
RPOW:	False
RPOP:	False
Error Flag:	0
Error Code:	N
Valid:	False
Testlat:	Not reported
Regional Officer Project Mgr:	WDP
Company:	Not reported
Telephone:	Not reported
5 Min Quad:	Not reported

LUST:

ERR Type:	Not reported
UST Number:	RA-1937
Facility Id:	11900
Date Occurred:	1992-01-09 00:00:00
Date Reported:	1994-03-18 00:00:00
Owner/Operator:	DUNN TRUST
Ownership:	4
Operation Type:	6
Type:	5
Location:	1
Priority Update:	Not reported
Wells Affected Y/N:	Not reported
Samples Include:	0
7#5 Minute Quad:	Not reported
5 Minute Quad:	Not reported
Pirf/Min Soil:	Not reported
Release Code:	Not reported
Source Code:	Min_Soil
Err Type:	Not reported
Cause:	Not reported
Source:	Not reported
UST Number:	Not reported

LUST:

Incident Number:	11900
Last Modified:	12/10/2001

NC DOA CABARRUS ST PARKING DECK-1/92 (Continued) **S128647609**

Incident Phase:	CO
NOV Issued:	Not reported
NORR Issued:	Not reported
45 Day Report:	Not reported
Public Meeting Held:	Not reported
SOC Signed:	Not reported
Reclassification Report:	Not reported
RS Designation:	Not reported
Closure Request Date:	4/4/2001
Close-out Report:	8/24/2001

Y138 **NC DOA CABARRUS ST PARKING DECK-1/92** **UST FINDER** **1028520227**
WSW **436 S SALISBURY ST** **UST FINDER RELEASE** **N/A**
1/4-1/2 **RALEIGH, NC 0**
0.378 mi.
1994 ft. **Site 2 of 6 in cluster Y**

Relative:
Higher

Actual:
326 ft.

UST FINDER:

Object ID:	601614
Facility ID:	NC00-0-0000033450
Name:	CABARRUS ST PARKING DECK
Address:	436 S SALISBURY ST
City,State,Zip:	RALEIGH, NC 27601
Address Match Type:	Not reported
Open USTs:	0
Closed USTs:	2
TOS USTs:	0
Population 1500ft:	1130
Private Wells 1500ft:	0
Within 100yr Floodplain:	No
Land Use:	Developed, Medium Intensity
Within SPA:	No
SPA PWS Facility ID:	Not reported
SPA Water Type:	Not reported
SPA Facility Type:	Not reported
SPA HUC12:	Not reported
Within WHPA:	No
WHPA PWS Facility ID:	Not reported
WHPA Water Type:	Not reported
WHPA Facility Type:	Not reported
WHPA HUC12:	Not reported
Facility Status:	Closed UST(s)
Date of Last Inspection:	Not reported
EPA Region:	4
Tribe:	Not reported
Coordinate Source:	State
X Coord:	-78.6403999999999
Y Coord:	35.7752
Latitude:	35.7752
Longitude:	-78.6404

UST FINDER:

Object ID:	1330130
Facility ID:	NC00-0-0000033450
Tank ID:	NC00-0-0000033450_1
Tank Status:	Closed
Installation Date:	1992/10/29 15:59:59+00

NC DOA CABARRUS ST PARKING DECK-1/92 (Continued) **1028520227**

Removal Date:	1999/11/04 15:59:59+00
Tank Capacity:	270
Substances:	Motor Oil
Tank Wall Type:	Single
Object ID:	1330131
Facility ID:	NC00-0-0000033450
Tank ID:	NC00-0-0000033450_2
Tank Status:	Closed
Installation Date:	1992/10/29 15:59:59+00
Removal Date:	1999/11/04 15:59:59+00
Tank Capacity:	550
Substances:	Motor Oil
Tank Wall Type:	Single

UST FINDER RELEASE:

Object ID:	285182
Facility ID:	NC00-0-0000033450
Lust ID:	NC1957
Name:	NC DOA CABARRUS ST PARKING DECK-1/92
Address:	436 S SALISBURY ST
City,State,Zip:	RALEIGH, NC 0
Address Match Type:	Not reported
Reported Date:	1993/03/12 15:59:59+00
Status:	No Further Action
Substance:	Not reported
Population within 1500ft:	1107
Domestic Wells within 1500ft:	0
Land Use:	Developed, High Intensity
Within SPA:	No
SPA PWS Facility ID:	Not reported
SPA Water Type:	Not reported
SPA Facility Type:	Not reported
SPA HUC12:	Not reported
Within WHPA:	No
WHPA PWS Facility ID:	Not reported
WHPA Water Type:	Not reported
WHPA Facility Type:	Not reported
WHPA HUC12:	Not reported
Within 100yr Floodplain:	No
Tribe:	Not reported
EPA Region:	4
NFA Letter 1:	Not reported
NFA Letter 2:	Not reported
NFA Letter 3:	Not reported
NFA Letter 4:	Not reported
Closed With Residual Contaminate:	Not reported
Coordinate Source:	State
X Coord:	-78.64084
Y Coord:	35.77457
Latitude:	35.7745699999999
Longitude:	-78.6408399999999
Object ID:	285183
Facility ID:	NC00-0-0000033450
Lust ID:	NC1958

NC DOA CABARRUS ST PARKING DECK-1/92 (Continued) **1028520227**

Name:	NC D0A-CABARRUS ST. PARKING DECK FO2 11/99
Address:	436 S SALISBURY ST
City,State,Zip:	RALEIGH, NC 0
Address Match Type:	Not reported
Reported Date:	1999/12/02 15:59:59+00
Status:	No Further Action
Substance:	Not reported
Population within 1500ft:	1105
Domestic Wells within 1500ft:	0
Land Use:	Developed, High Intensity
Within SPA:	No
SPA PWS Facility ID:	Not reported
SPA Water Type:	Not reported
SPA Facility Type:	Not reported
SPA HUC12:	Not reported
Within WHPA:	No
WHPA PWS Facility ID:	Not reported
WHPA Water Type:	Not reported
WHPA Facility Type:	Not reported
WHPA HUC12:	Not reported
Within 100yr Floodplain:	No
Tribe:	Not reported
EPA Region:	4
NFA Letter 1:	Not reported
NFA Letter 2:	Not reported
NFA Letter 3:	Not reported
NFA Letter 4:	Not reported
Closed With Residual Contaminate:	Not reported
Coordinate Source:	State
X Coord:	-78.6407399999999
Y Coord:	35.77459
Latitude:	35.77459
Longitude:	-78.6407399999999

Y139 **NC D0A-CABARRUS ST. PARKING DECK FO2 11/99** **NC LUST** **S128648584**
WSW **436 S SALISBURY ST** **N/A**
1/4-1/2 **RALEIGH, NC 27601**
0.378 mi.
1994 ft. **Site 3 of 6 in cluster Y**

Relative: LUST:
Higher

Name:	NC D0A-CABARRUS ST. PARKING DECK FO2 11/99
Address:	436 S SALISBURY ST
City,State,Zip:	RALEIGH, NC 27601-1731
Facility ID:	00-0-0000033450
UST Number:	RA-3247
Incident Number:	21249
Source Type:	3
Date Reported:	12/02/1999
Closure Request:	2000-04-03 00:00:00
Close Out:	04/25/2000
Level Of Soil Cleanup Achieved:	S2
# Of Supply Wells:	0
Commercial/NonCommercial UST Site:	C
Risk Classification:	L
Risk Class Based On Review:	L
Corrective Action Plan Type:	Not reported
NOV Issue Date:	Not reported

Actual:
326 ft.

NC D0A-CABARRUS ST. PARKING DECK FO2 11/99 (Continued) **S128648584**

Site Priority:	Not reported
Phase Of LSA Req:	Not reported
Site Risk Reason:	Not reported
Land Use:	Not reported
MTBE:	0
MTBE1:	U
Flag:	0
Flag1:	0
LUR Filed:	Not reported
GPS Confirmed:	31
Current Status:	A
RBCA GW:	Not reported
PETOPT:	5
RPL:	False
CD Num:	137
Reel Num:	60
RPOW:	False
RPOP:	False
Error Flag:	0
Error Code:	N
Valid:	False
Testlat:	Not reported
Regional Officer Project Mgr:	JFM
Company:	CITY OF RALEIGH
Telephone:	919-890-3079
5 Min Quad:	Not reported

LUST:

ERR Type:	Not reported
UST Number:	RA-3247
Facility Id:	21249
Date Occurred:	1999-11-04 00:00:00
Date Reported:	Not reported
Owner/Operator:	Not reported
Ownership:	Not reported
Operation Type:	Not reported
Type:	Not reported
Location:	Not reported
Priority Update:	Not reported
Wells Affected Y/N:	Not reported
Samples Include:	Not reported
7#5 Minute Quad:	Not reported
5 Minute Quad:	Not reported
Pirf/Min Soil:	Not reported
Release Code:	Not reported
Source Code:	Not reported
Err Type:	Not reported
Cause:	Not reported
Source:	Not reported
UST Number:	Not reported

LUST:

Incident Number:	21249
Last Modified:	7/6/2000
Incident Phase:	CO
NOV Issued:	Not reported
NORR Issued:	Not reported

NC D0A-CABARRUS ST. PARKING DECK FO2 11/99 (Continued) **S128648584**

45 Day Report:	Not reported
Public Meeting Held:	Not reported
SOC Signed:	Not reported
Reclassification Report:	Not reported
RS Designation:	Not reported
Closure Request Date:	Not reported
Close-out Report:	4/25/2000

V140 **NEW WAKE CO JAIL** **NC IMD** **S106799724**
West **330 S SALISBURY ST** **N/A**
1/4-1/2 **RALEIGH, NC**
0.380 mi.
2009 ft. **Site 4 of 4 in cluster V**

Relative: **Higher**
Actual: **316 ft.**
Client Plot

IMD:

Facility ID:	6004
Name:	NEW WAKE CO JAIL
Address:	330 S SALISBURY ST
City,State,Zip:	RALEIGH, NC
Date Occurred:	9/26/1990
Submit Date:	10/15/1990
Incident Desc:	CONTAM. SOIL WAS FOUND IN FRONT OF PARKING DECK BESIDE 1ST FEDERAL BANK. LAW ENGINEERING COLLECTED SAMPLES.
Operator:	Not reported
UST ID:	Not reported
Incident ID:	Not reported
Initials of UST Regional Contact:	Not reported
Regional Office:	Not reported
Responsible Party/Company Name:	Not reported
Ownership:	3
Responsible Party Contact Name:	Not reported
Operation:	Not reported
Responsible Party Mailing Address:	Not reported
Responsible Party City,State,Zip:	Not reported
Ownership:	Unknown
Operation Type:	Not reported
Responsible Party County:	Not reported
Source:	Leak-underground
Type:	GASOLINE/DIESEL
Location:	8
Petroleum Type:	Not reported
Date Incident Reported:	Not reported
Whether Tank is Commercial or Non Commercial:	Not reported
Site Priority:	45D
Whether Tank is Regulated:	Not reported
Priority Update:	Not reported
Notice of Regulatory Requirement:	Not reported
Wells Affected:	No
Notice of Violation:	Not reported
Phase 1 or Phase 2:	Not reported
Num Affected:	0
Site Priority:	Not reported
Location:	Other
Current Risk Condition:	Not reported
Sampled By:	3
Samples Include:	2
Initial reported risk of incident (never changes):	Not reported

NEW WAKE CO JAIL (Continued) **S106799724**

7.5 Min Quad:	Not reported
5 Min Quad:	Not reported
Intermediate Condition Present:	Not reported
Latitude:	35.77583333
Longitude:	-78.64055555
Use of Land, Industrial:	Not reported
Corrective Action Plan Selected - up to 5:	Not reported
RBCA:	Not reported
Date Close Review Requested From RP or Owner:	Not reported
Date Case Closed:	Not reported
Extent of Contamination:	Not reported
Number of Supply Wells Located on Property:	Not reported
MTBE in Well Y/N/U Yes, No or Unknown:	Not reported
Facility Phone Number:	Not reported
MTBE in Groundwater Y/N/U Yes, No or Unknown:	Not reported
Date Land Use Restriction Filed:	Not reported
Date Cleanup Initiated:	Not reported
Record Status:	Not reported
RBCA GW Codes:	Not reported
RBCA GW:	Not reported
Pollutant Type Present:	Not reported
Reference Number for Media Disk for Archived Record:	Not reported
RP Owner?:	Not reported
RP Operator?:	Not reported
RP Landowner?:	Not reported
Comments:	Not reported
GW Contam:	No Groundwater Contamination detected
Soil Contam:	Yes
Contact Phone:	Not reported
Owner Company:	Not reported
Operator Address:	Not reported
Operator City,State,Zip:	Not reported
Operator County:	Not reported
Material:	FUEL OIL
Qty Lost 1:	Not reported
Qty Recovered 1:	NONE
Setting:	3
Risk Site:	L
Priority Code:	D
Dem Contact:	WDP
Wells Contam:	Not reported
Latitude Number:	354633
Longitude Number:	783826
Latitude Decimal:	35.7758333333333
Longitude Decimal:	78.6405555555556
GPS:	NOD
Agency:	DWM

Status:

Facility ID:	6004
Last Modified:	2002-12-01 00:00:00
Incident Phase:	RE
NOV Issued:	Not reported
NORR Issued:	Not reported
45 Day Report:	Not reported
Public Meeting Held:	Not reported
Corrective Action Planned:	Not reported
SOC Sighned:	Not reported

NEW WAKE CO JAIL (Continued) **S106799724**

Reclassification Report:	Not reported
RS Designation:	Not reported
Closure Request Date:	Not reported
Close-out Report:	Not reported

Y141 **CONVENTION CENTER PARKING LOTS** **US BROWNFIELDS** **1010376326**
WSW **500 AND 615 FAYETTEVILLE ST MALL, 10 W. SOUTH ST 600, 602, A** **N/A**
1/4-1/2 **RALEIGH, NC 27601**
0.382 mi.
2016 ft. **Site 4 of 6 in cluster Y**

Relative:
Higher

Actual:
329 ft.

Client Plot

US BROWNFIELDS:

Name:	CONVENTION CENTER PARKING LOTS
Address:	500 AND 615 FAYETTEVILLE ST MALL, 10 W. SOUTH ST 600, 602, AND 616 S SALISBURY STREET
City,State,Zip:	RALEIGH, NC 27601
Property ID:	21863
Property Alias:	Not reported
Recipient Name:	Raleigh, City of
Grant Type:	Hazardous & Petroleum
Property Number:	1703-55-5354,1703-66-5359,1703-66-5258,1703-66-8320,1703-76-0380,1703-66-9720
Parcel Size:	5.4
Latitude:	35.77533
Longitude:	-78.63942
Census Tract:	37183050100
State or Tribal Voluntary Response Program:	Y
Program Name:	BF
AA Activity Funded:	Not reported
Start Date:	9/17/2007
Redev Completition Date:	Not reported
Completed Date:	10/20/2009
Cleanup Funding:	Not reported
Cleanup Funding Source:	BCRLF BF-97432901
Activity Funded:	Not reported
Assessment Funding:	Not reported
Assessment Funding Source:	Not reported
Redevelopment Funding:	Not reported
Contaminants REC:	Not reported
Contaminants Found at Actionable Level:	Lead Other Metals PAHs Petroleum Products VOCs
Redev. Funding Source:	Not reported
Redev. Funding Entity Name:	Not reported
Contaminants Found Below Actionable Level:	Not reported
Redevelopment Start Date:	Not reported
Assessment Funding Entity:	Not reported
Cleanup Funding Entity:	Other Federal Funding
Climate Adapt Mitig - Planning or Assessment:	Not reported
Cooperative Agreement Number:	96416704
Start Date:	Not reported
Ownership Entity:	Government
Additional Institutional Controls Information:	Notice of Residual Petroleum through NCDENR UST section- groundwater use restriction.
Completion Date:	Not reported
Address of Data Sources (URL if available) 1:	Not reported
Cleanup Required:	Y
Indicates Cleanup/Treatment Tech Implemented:	Not reported
Institutional Controls Required:	Y

CONVENTION CENTER PARKING LOTS (Continued) **1010376326**

IC Category Proprietary Controls:	Not reported
Excavation and Disposal of Soils:	Not reported
Extraction of contaminants:	Not reported
IC Cat. Info. Devices:	Y
Removal of materials (tanks and piping, etc.):	Not reported
IC Cat. Gov. Controls:	Not reported
Reduction of Contam Bioremediation/Phytoremediation:	Not reported
IC Cat. Enforcement Permit Tools:	Not reported
Cleanup of structures:	Not reported
IC in place date:	1/4/2010
Additional Cleanup/Treatment Tech Info:	Not reported
IC in place:	Y
Address of Data Source (URL if available) 2:	Not reported
Indicate whether Engineering Controls are required:	N
State/tribal program ID:	Not reported
Cover Technologies (e.g., Capping):	Not reported
Security (e.g., Guard, Fence):	Not reported
Immobilization Process:	Not reported
Engineering Barriers (e.g., Slurry Walls, Sheet):	Not reported
Other:	Not reported
Additional Engineering Controls Information:	Not reported
Address of Data Source (URL if available) 3:	Not reported
Indicate whether Engineering Controls are in place:	Not reported
Date Engineering Controls put into place:	Not reported
ACRES Cleaned Up:	Not reported
Section 128(a) State/Tribal:	Not reported
Multipurpose - Cost Share Amount:	Not reported
Cleanup - Cost Share Amount:	Not reported
RLF Loan - Total Loan Amount:	Not reported
RLF - Loan Signed Date:	Not reported
RLF Loan - Anticipated Repayment Start Date:	Not reported
RLF Loan - Anticipated Repayment End Date:	Not reported
RLF Loan - Interest Rate:	Not reported
RLF Loan - EPA Funds Used:	Not reported
Contaminant Cleanup:	Lead Other Metals PAHs Petroleum Products
RLF Loan - Cost Share Used:	Not reported
Media Affected:	Ground Water Soil
RLF Loan - Program Income Used:	Not reported
Media Cleanup:	Ground Water Soil
RLF Loan - Discounted:	Not reported
RLF Loan - Discount Percentage:	Not reported
RLF Subgrant - Total Subgrant Amount:	Not reported
RLF Subgrant - Signed Date:	Not reported
RLF Subgrant - EPA Funds Used:	Not reported
RLF Subgrant - Cost Share Used:	Not reported
RLF Subgrant - Program Income Used:	Not reported
RLF Direct Cleanup - Total Funding Amt:	Not reported
Num. of cleanup and re-dev. jobs:	Not reported
RLF Direct Cleanup - Source of Funding:	Not reported
RLF Leveraged - Funding Source Type:	RLF Leveraged
Past use greenspace acreage:	Not reported
Past use residential acreage:	Not reported
RLF Leveraged - Entity Providing Funding:	BCRLF BF-97432901
RLF Leveraged - Funding Amount:	448780
Cleanup Completion Doc - NFA Letter Received:	N
Past use commercial acreage:	5.4
NFA Letter Date Received:	2009-11-03 00:00:00

CONVENTION CENTER PARKING LOTS (Continued) **1010376326**

Past use industrial acreage:	Not reported
Cleanup Comp Doc - Letter/Signed Rep Qualified Pro:	N
Future use greenspace acreage:	Not reported
Letter/Signed Report Date Received:	Not reported
Future use residential acreage:	Not reported
Future use commercial acreage:	Not reported
Cleanup Completion Doc- Other forms of Doc:	Not reported
Future use industrial acreage:	Not reported
Climate Adapt and Mitiga - Demo or Cleanup:	Not reported
ReDev Activity Funded:	Not reported
Amount of Funding Expended on this Activity 2:	Not reported
Number of Redevelopment Jobs Leveraged:	Not reported
Climate Adaptation and Mitigation Redevelopment:	Not reported
Radius:	0.5
Below Poverty Number:	716
Below Poverty Percent:	17.82
Meidan Income:	2221
Meidan Income Number:	1353
Meidan Income Percent:	33.68
Vacant Housing Number:	233
Vacant Housing Percent:	17.53
Unemployed Number:	200
Unemployed Percent:	4.98

Name:	CONVENTION CENTER PARKING LOTS
Address:	500 AND 615 FAYETTEVILLE ST MALL, 10 W. SOUTH ST 600, 602, AND 616 S SALISBURY STREET
City,State,Zip:	RALEIGH, NC 27601
Property ID:	21863
Property Alias:	Not reported
Recipient Name:	Raleigh, City of
Grant Type:	Hazardous & Petroleum
Property Number:	1703-55-5354,1703-66-5359,1703-66-5258,1703-66-8320,1703-76-0380,1703-66-9720
Parcel Size:	5.4
Latitude:	35.77533
Longitude:	-78.63942
Census Tract:	37183050100
State or Tribal Voluntary Response Program:	Y
Program Name:	BF
AA Activity Funded:	Not reported
Start Date:	Not reported
Redev Completition Date:	Not reported
Completed Date:	Not reported
Cleanup Funding:	Not reported
Cleanup Funding Source:	Not reported
Activity Funded:	Not reported
Assessment Funding:	Not reported
Assessment Funding Source:	Not reported
Redevelopment Funding:	Not reported
Contaminants REC:	Not reported
Contaminants Found at Actionable Level:	Lead Other Metals PAHs Petroleum Products VOCs
Redev. Funding Source:	Not reported
Redev. Funding Entity Name:	Not reported
Contaminants Found Below Actionable Level:	Not reported
Redevelopment Start Date:	Not reported
Assessment Funding Entity:	Not reported

CONVENTION CENTER PARKING LOTS (Continued) **1010376326**

Cleanup Funding Entity:	Not reported
Climate Adapt Mitig - Planning or Assessment:	Not reported
Cooperative Agreement Number:	96416704
Start Date:	4/4/2006
Ownership Entity:	Government
Additional Institutional Controls Information:	Notice of Residual Petroleum through NCDENR UST section- groundwater use restriction.
Completion Date:	6/1/2006
Address of Data Sources (URL if available) 1:	Not reported
Cleanup Required:	Y
Indicates Cleanup/Treatment Tech Implemented:	Not reported
Institutional Controls Required:	Y
IC Category Proprietary Controls:	Not reported
Excavation and Disposal of Soils:	Not reported
Extraction of contaminants:	Not reported
IC Cat. Info. Devices:	Y
Removal of materials (tanks and piping, etc.):	Not reported
IC Cat. Gov. Controls:	Not reported
Reduction of Contam Bioremediation/Phytoremediation:	Not reported
IC Cat. Enforcement Permit Tools:	Not reported
Cleanup of structures:	Not reported
IC in place date:	1/4/2010
Additional Cleanup/Treatment Tech Info:	Not reported
IC in place:	Y
Address of Data Source (URL if available) 2:	Not reported
Indicate whether Engineering Controls are required:	N
State/tribal program ID:	Not reported
Cover Technologies (e.g., Capping):	Not reported
Security (e.g., Guard, Fence):	Not reported
Immobilization Process:	Not reported
Engineering Barriers (e.g., Slurry Walls, Sheet):	Not reported
Other:	Not reported
Additional Engineering Controls Information:	Not reported
Address of Data Source (URL if available) 3:	Not reported
Indicate whether Engineering Controls are in place:	Not reported
Date Engineering Controls put into place:	Not reported
ACRES Cleaned Up:	Not reported
Section 128(a) State/Tribal:	Not reported
Multipurpose - Cost Share Amount:	Not reported
Cleanup - Cost Share Amount:	Not reported
RLF Loan - Total Loan Amount:	Not reported
RLF - Loan Signed Date:	Not reported
RLF Loan - Anticipated Repayment Start Date:	Not reported
RLF Loan - Anticipated Repayment End Date:	Not reported
RLF Loan - Interest Rate:	Not reported
RLF Loan - EPA Funds Used:	Not reported
Contaminant Cleanup:	Lead Other Metals PAHs Petroleum Products
RLF Loan - Cost Share Used:	Not reported
Media Affected:	Ground Water Soil
RLF Loan - Program Income Used:	Not reported
Media Cleanup:	Ground Water Soil
RLF Loan - Discounted:	Not reported
RLF Loan - Discount Percentage:	Not reported
RLF Subgrant - Total Subgrant Amount:	Not reported
RLF Subgrant - Signed Date:	Not reported
RLF Subgrant - EPA Funds Used:	Not reported
RLF Subgrant - Cost Share Used:	Not reported

CONVENTION CENTER PARKING LOTS (Continued) **1010376326**

RLF Subgrant - Program Income Used:	Not reported
RLF Direct Cleanup - Total Funding Amt:	Not reported
Num. of cleanup and re-dev. jobs:	Not reported
RLF Direct Cleanup - Source of Funding:	Not reported
RLF Leveraged - Funding Source Type:	RLF Leveraged
Past use greenspace acreage:	Not reported
Past use residential acreage:	Not reported
RLF Leveraged - Entity Providing Funding:	BCRLF BF-97432901
RLF Leveraged - Funding Amount:	448780
Cleanup Completion Doc - NFA Letter Received:	N
Past use commercial acreage:	5.4
NFA Letter Date Received:	2009-11-03 00:00:00
Past use industrial acreage:	Not reported
Cleanup Comp Doc - Letter/Signed Rep Qualified Pro:	N
Future use greenspace acreage:	Not reported
Letter/Signed Report Date Received:	Not reported
Future use residential acreage:	Not reported
Future use commercial acreage:	Not reported
Cleanup Completion Doc- Other forms of Doc:	Not reported
Future use industrial acreage:	Not reported
Climate Adapt and Mitiga - Demo or Cleanup:	Not reported
ReDev Activity Funded:	Not reported
Amount of Funding Expended on this Activity 2:	Not reported
Number of Redevelopment Jobs Leveraged:	Not reported
Climate Adaptation and Mitigation Redevelopment:	Not reported
Radius:	0.5
Below Poverty Number:	716
Below Poverty Percent:	17.82
Meidan Income:	2221
Meidan Income Number:	1353
Meidan Income Percent:	33.68
Vacant Housing Number:	233
Vacant Housing Percent:	17.53
Unemployed Number:	200
Unemployed Percent:	4.98

Name:	CONVENTION CENTER PARKING LOTS
Address:	500 AND 615 FAYETTEVILLE ST MALL, 10 W. SOUTH ST 600, 602, AND 616 S SALISBURY STREET
City,State,Zip:	RALEIGH, NC 27601
Property ID:	21863
Property Alias:	Not reported
Recipient Name:	Raleigh, City of
Grant Type:	Hazardous & Petroleum
Property Number:	1703-55-5354,1703-66-5359,1703-66-5258,1703-66-8320,1703-76-0380,1703-66-9720
Parcel Size:	5.4
Latitude:	35.77533
Longitude:	-78.63942
Census Tract:	37183050100
State or Tribal Voluntary Response Program:	Y
Program Name:	BF
AA Activity Funded:	Not reported
Start Date:	Not reported
Redev Completition Date:	Not reported
Completed Date:	Not reported
Cleanup Funding:	Not reported

CONVENTION CENTER PARKING LOTS (Continued) **1010376326**

Cleanup Funding Source:	Not reported
Activity Funded:	Not reported
Assessment Funding:	Not reported
Assessment Funding Source:	Not reported
Redevelopment Funding:	Not reported
Contaminants REC:	Not reported
Contaminants Found at Actionable Level:	Lead Other Metals PAHs Petroleum Products VOCs
Redev. Funding Source:	Not reported
Redev. Funding Entity Name:	Not reported
Contaminants Found Below Actionable Level:	Not reported
Redevelopment Start Date:	Not reported
Assessment Funding Entity:	Not reported
Cleanup Funding Entity:	Not reported
Climate Adapt Mitig - Planning or Assessment:	Not reported
Cooperative Agreement Number:	96416704
Start Date:	7/7/2006
Ownership Entity:	Government
Additional Institutional Controls Information:	Notice of Residual Petroleum through NCDENR UST section- groundwater use restriction.
Completion Date:	12/28/2006
Address of Data Sources (URL if available) 1:	Not reported
Cleanup Required:	Y
Indicates Cleanup/Treatment Tech Implemented:	Not reported
Institutional Controls Required:	Y
IC Category Proprietary Controls:	Not reported
Excavation and Disposal of Soils:	Not reported
Extraction of contaminants:	Not reported
IC Cat. Info. Devices:	Y
Removal of materials (tanks and piping, etc.):	Not reported
IC Cat. Gov. Controls:	Not reported
Reduction of Contam Bioremediation/Phytoremediation:	Not reported
IC Cat. Enforcement Permit Tools:	Not reported
Cleanup of structures:	Not reported
IC in place date:	1/4/2010
Additional Cleanup/Treatment Tech Info:	Not reported
IC in place:	Y
Address of Data Source (URL if available) 2:	Not reported
Indicate whether Engineering Controls are required:	N
State/tribal program ID:	Not reported
Cover Technologies (e.g., Capping):	Not reported
Security (e.g., Guard, Fence):	Not reported
Immobilization Process:	Not reported
Engineering Barriers (e.g., Slurry Walls, Sheet):	Not reported
Other:	Not reported
Additional Engineering Controls Information:	Not reported
Address of Data Source (URL if available) 3:	Not reported
Indicate whether Engineering Controls are in place:	Not reported
Date Engineering Controls put into place:	Not reported
ACRES Cleaned Up:	Not reported
Section 128(a) State/Tribal:	Not reported
Multipurpose - Cost Share Amount:	Not reported
Cleanup - Cost Share Amount:	Not reported
RLF Loan - Total Loan Amount:	Not reported
RLF - Loan Signed Date:	Not reported
RLF Loan - Anticipated Repayment Start Date:	Not reported
RLF Loan - Anticipated Repayment End Date:	Not reported
RLF Loan - Interest Rate:	Not reported

CONVENTION CENTER PARKING LOTS (Continued) **1010376326**

RLF Loan - EPA Funds Used:	Not reported
Contaminant Cleanup:	Lead Other Metals PAHs Petroleum Products
RLF Loan - Cost Share Used:	Not reported
Media Affected:	Ground Water Soil
RLF Loan - Program Income Used:	Not reported
Media Cleanup:	Ground Water Soil
RLF Loan - Discounted:	Not reported
RLF Loan - Discount Percentage:	Not reported
RLF Subgrant - Total Subgrant Amount:	Not reported
RLF Subgrant - Signed Date:	Not reported
RLF Subgrant - EPA Funds Used:	Not reported
RLF Subgrant - Cost Share Used:	Not reported
RLF Subgrant - Program Income Used:	Not reported
RLF Direct Cleanup - Total Funding Amt:	Not reported
Num. of cleanup and re-dev. jobs:	Not reported
RLF Direct Cleanup - Source of Funding:	Not reported
RLF Leveraged - Funding Source Type:	RLF Leveraged
Past use greenspace acreage:	Not reported
Past use residential acreage:	Not reported
RLF Leveraged - Entity Providing Funding:	BCRLF BF-97432901
RLF Leveraged - Funding Amount:	448780
Cleanup Completion Doc - NFA Letter Received:	N
Past use commercial acreage:	5.4
NFA Letter Date Received:	2009-11-03 00:00:00
Past use industrial acreage:	Not reported
Cleanup Comp Doc - Letter/Signed Rep Qualified Pro:	N
Future use greenspace acreage:	Not reported
Letter/Signed Report Date Received:	Not reported
Future use residential acreage:	Not reported
Future use commercial acreage:	Not reported
Cleanup Completion Doc- Other forms of Doc:	Not reported
Future use industrial acreage:	Not reported
Climate Adapt and Mitiga - Demo or Cleanup:	Not reported
ReDev Activity Funded:	Not reported
Amount of Funding Expended on this Activity 2:	Not reported
Number of Redevelopment Jobs Leveraged:	Not reported
Climate Adaptation and Mitigation Redevelopment:	Not reported
Radius:	0.5
Below Poverty Number:	716
Below Poverty Percent:	17.82
Meidan Income:	2221
Meidan Income Number:	1353
Meidan Income Percent:	33.68
Vacant Housing Number:	233
Vacant Housing Percent:	17.53
Unemployed Number:	200
Unemployed Percent:	4.98

Name:	CONVENTION CENTER PARKING LOTS
Address:	500 AND 615 FAYETTEVILLE ST MALL, 10 W. SOUTH ST 600, 602, AND 616 S SALISBURY STREET
City,State,Zip:	RALEIGH, NC 27601
Property ID:	21863
Property Alias:	Not reported
Recipient Name:	Raleigh, City of
Grant Type:	Hazardous & Petroleum
Property Number:	1703-55-5354,1703-66-5359,1703-66-5258,1703-66-8320,1703-76-0380,1703-

CONVENTION CENTER PARKING LOTS (Continued) **1010376326**

	66-9720
Parcel Size:	5.4
Latitude:	35.77533
Longitude:	-78.63942
Census Tract:	37183050100
State or Tribal Voluntary Response Program:	Y
Program Name:	BF
AA Activity Funded:	Not reported
Start Date:	Not reported
Redev Completition Date:	Not reported
Completed Date:	Not reported
Cleanup Funding:	Not reported
Cleanup Funding Source:	Not reported
Activity Funded:	Not reported
Assessment Funding:	Not reported
Assessment Funding Source:	Not reported
Redevelopment Funding:	Not reported
Contaminants REC:	Not reported
Contaminants Found at Actionable Level:	Lead Other Metals PAHs Petroleum Products VOCs
Redev. Funding Source:	Not reported
Redev. Funding Entity Name:	Not reported
Contaminants Found Below Actionable Level:	Not reported
Redevelopment Start Date:	Not reported
Assessment Funding Entity:	Not reported
Cleanup Funding Entity:	Not reported
Climate Adapt Mitig - Planning or Assessment:	Not reported
Cooperative Agreement Number:	96416704
Start Date:	7/7/2006
Ownership Entity:	Government
Additional Institutional Controls Information:	Notice of Residual Petroleum through NCDENR UST section- groundwater use restriction.
Completion Date:	7/31/2007
Address of Data Sources (URL if available) 1:	Not reported
Cleanup Required:	Y
Indicates Cleanup/Treatment Tech Implemented:	Not reported
Institutional Controls Required:	Y
IC Category Proprietary Controls:	Not reported
Excavation and Disposal of Soils:	Not reported
Extraction of contaminants:	Not reported
IC Cat. Info. Devices:	Y
Removal of materials (tanks and piping, etc.):	Not reported
IC Cat. Gov. Controls:	Not reported
Reduction of Contam Bioremediation/Phytoremediation:	Not reported
IC Cat. Enforcement Permit Tools:	Not reported
Cleanup of structures:	Not reported
IC in place date:	1/4/2010
Additional Cleanup/Treatment Tech Info:	Not reported
IC in place:	Y
Address of Data Source (URL if available) 2:	Not reported
Indicate whether Engineering Controls are required:	N
State/tribal program ID:	Not reported
Cover Technologies (e.g., Capping):	Not reported
Security (e.g., Guard, Fence):	Not reported
Immobilization Process:	Not reported
Engineering Barriers (e.g., Slurry Walls, Sheet):	Not reported
Other:	Not reported
Additional Engineering Controls Information:	Not reported

CONVENTION CENTER PARKING LOTS (Continued) **1010376326**

Address of Data Source (URL if available) 3:	Not reported
Indicate whether Engineering Controls are in place:	Not reported
Date Engineering Controls put into place:	Not reported
ACRES Cleaned Up:	Not reported
Section 128(a) State/Tribal:	Not reported
Multipurpose - Cost Share Amount:	Not reported
Cleanup - Cost Share Amount:	Not reported
RLF Loan - Total Loan Amount:	Not reported
RLF - Loan Signed Date:	Not reported
RLF Loan - Anticipated Repayment Start Date:	Not reported
RLF Loan - Anticipated Repayment End Date:	Not reported
RLF Loan - Interest Rate:	Not reported
RLF Loan - EPA Funds Used:	Not reported
Contaminant Cleanup:	Lead Other Metals PAHs Petroleum Products
RLF Loan - Cost Share Used:	Not reported
Media Affected:	Ground Water Soil
RLF Loan - Program Income Used:	Not reported
Media Cleanup:	Ground Water Soil
RLF Loan - Discounted:	Not reported
RLF Loan - Discount Percentage:	Not reported
RLF Subgrant - Total Subgrant Amount:	Not reported
RLF Subgrant - Signed Date:	Not reported
RLF Subgrant - EPA Funds Used:	Not reported
RLF Subgrant - Cost Share Used:	Not reported
RLF Subgrant - Program Income Used:	Not reported
RLF Direct Cleanup - Total Funding Amt:	Not reported
Num. of cleanup and re-dev. jobs:	Not reported
RLF Direct Cleanup - Source of Funding:	Not reported
RLF Leveraged - Funding Source Type:	RLF Leveraged
Past use greenspace acreage:	Not reported
Past use residential acreage:	Not reported
RLF Leveraged - Entity Providing Funding:	BCRLF BF-97432901
RLF Leveraged - Funding Amount:	448780
Cleanup Completion Doc - NFA Letter Received:	N
Past use commercial acreage:	5.4
NFA Letter Date Received:	2009-11-03 00:00:00
Past use industrial acreage:	Not reported
Cleanup Comp Doc - Letter/Signed Rep Qualified Pro:	N
Future use greenspace acreage:	Not reported
Letter/Signed Report Date Received:	Not reported
Future use residential acreage:	Not reported
Future use commercial acreage:	Not reported
Cleanup Completion Doc- Other forms of Doc:	Not reported
Future use industrial acreage:	Not reported
Climate Adapt and Mitiga - Demo or Cleanup:	Not reported
ReDev Activity Funded:	Not reported
Amount of Funding Expended on this Activity 2:	Not reported
Number of Redevelopment Jobs Leveraged:	Not reported
Climate Adaptation and Mitigation Redevelopment:	Not reported
Radius:	0.5
Below Poverty Number:	716
Below Poverty Percent:	17.82
Meidan Income:	2221
Meidan Income Number:	1353
Meidan Income Percent:	33.68
Vacant Housing Number:	233
Vacant Housing Percent:	17.53

CONVENTION CENTER PARKING LOTS (Continued) **1010376326**

Unemployed Number:	200
Unemployed Percent:	4.98
Name:	CONVENTION CENTER PARKING LOTS
Address:	500 AND 615 FAYETTEVILLE ST MALL, 10 W. SOUTH ST 600, 602, AND 616 S SALISBURY STREET
City,State,Zip:	RALEIGH, NC 27601
Property ID:	21863
Property Alias:	Not reported
Recipient Name:	Raleigh, City of
Grant Type:	Hazardous & Petroleum
Property Number:	1703-55-5354,1703-66-5359,1703-66-5258,1703-66-8320,1703-76-0380,1703-66-9720
Parcel Size:	5.4
Latitude:	35.77533
Longitude:	-78.63942
Census Tract:	37183050100
State or Tribal Voluntary Response Program:	Y
Program Name:	BL
AA Activity Funded:	Not reported
Start Date:	9/18/2007
Redev Completition Date:	Not reported
Completed Date:	7/15/2009
Cleanup Funding:	Not reported
Cleanup Funding Source:	EPA
Activity Funded:	Not reported
Assessment Funding:	Not reported
Assessment Funding Source:	Not reported
Redevelopment Funding:	Not reported
Contaminants REC:	Not reported
Contaminants Found at Actionable Level:	Lead Other Metals PAHs Petroleum Products VOCs
Redev. Funding Source:	Not reported
Redev. Funding Entity Name:	Not reported
Contaminants Found Below Actionable Level:	Not reported
Redevelopment Start Date:	Not reported
Assessment Funding Entity:	Not reported
Cleanup Funding Entity:	Brownfields RLF Grant Funds Loaned
Climate Adapt Mitig - Planning or Assessment:	Not reported
Cooperative Agreement Number:	97432901
Start Date:	Not reported
Ownership Entity:	Government
Additional Institutional Controls Information:	Notice of Residual Petroleum through NCDENR UST section- groundwater use restriction.
Completion Date:	Not reported
Address of Data Sources (URL if available) 1:	Not reported
Cleanup Required:	Y
Indicates Cleanup/Treatment Tech Implemented:	Not reported
Institutional Controls Required:	Y
IC Category Proprietary Controls:	Not reported
Excavation and Disposal of Soils:	Not reported
Extraction of contaminants:	Not reported
IC Cat. Info. Devices:	Y
Removal of materials (tanks and piping, etc.):	Not reported
IC Cat. Gov. Controls:	Not reported
Reduction of Contam Bioremediation/Phytoremediation:	Not reported
IC Cat. Enforcement Permit Tools:	Not reported
Cleanup of structures:	Not reported

CONVENTION CENTER PARKING LOTS (Continued) **1010376326**

IC in place date:	1/4/2010
Additional Cleanup/Treatment Tech Info:	Not reported
IC in place:	Y
Address of Data Source (URL if available) 2:	Not reported
Indicate whether Engineering Controls are required:	N
State/tribal program ID:	Not reported
Cover Technologies (e.g., Capping):	Not reported
Security (e.g., Guard, Fence):	Not reported
Immobilization Process:	Not reported
Engineering Barriers (e.g., Slurry Walls, Sheet):	Not reported
Other:	Not reported
Additional Engineering Controls Information:	Not reported
Address of Data Source (URL if available) 3:	Not reported
Indicate whether Engineering Controls are in place:	Not reported
Date Engineering Controls put into place:	Not reported
ACRES Cleaned Up:	2.21
Section 128(a) State/Tribal:	Not reported
Multipurpose - Cost Share Amount:	Not reported
Cleanup - Cost Share Amount:	Not reported
RLF Loan - Total Loan Amount:	Not reported
RLF - Loan Signed Date:	7/12/2007
RLF Loan - Anticipated Repayment Start Date:	Not reported
RLF Loan - Anticipated Repayment End Date:	Not reported
RLF Loan - Interest Rate:	Not reported
RLF Loan - EPA Funds Used:	186132
Contaminant Cleanup:	Lead Other Metals PAHs Petroleum Products
RLF Loan - Cost Share Used:	Not reported
Media Affected:	Ground Water Soil
RLF Loan - Program Income Used:	Not reported
Media Cleanup:	Ground Water Soil
RLF Loan - Discounted:	Not reported
RLF Loan - Discount Percentage:	Not reported
RLF Subgrant - Total Subgrant Amount:	Not reported
RLF Subgrant - Signed Date:	Not reported
RLF Subgrant - EPA Funds Used:	Not reported
RLF Subgrant - Cost Share Used:	Not reported
RLF Subgrant - Program Income Used:	Not reported
RLF Direct Cleanup - Total Funding Amt:	Not reported
Num. of cleanup and re-dev. jobs:	Not reported
RLF Direct Cleanup - Source of Funding:	Not reported
RLF Leveraged - Funding Source Type:	Not reported
Past use greenspace acreage:	Not reported
Past use residential acreage:	Not reported
RLF Leveraged - Entity Providing Funding:	Not reported
RLF Leveraged - Funding Amount:	Not reported
Cleanup Completion Doc - NFA Letter Received:	N
Past use commercial acreage:	5.4
NFA Letter Date Received:	2009-11-03 00:00:00
Past use industrial acreage:	Not reported
Cleanup Comp Doc - Letter/Signed Rep Qualified Pro:	N
Future use greenspace acreage:	Not reported
Letter/Signed Report Date Received:	Not reported
Future use residential acreage:	Not reported
Future use commercial acreage:	Not reported
Cleanup Completion Doc- Other forms of Doc:	Not reported
Future use industrial acreage:	Not reported
Climate Adapt and Mitiga - Demo or Cleanup:	Not reported

CONVENTION CENTER PARKING LOTS (Continued) **1010376326**

ReDev Activity Funded:	Not reported
Amount of Funding Expended on this Activity 2:	Not reported
Number of Redevelopment Jobs Leveraged:	Not reported
Climate Adaptation and Mitigation Redevelopment:	Not reported
Radius:	0.5
Below Poverty Number:	716
Below Poverty Percent:	17.82
Meidan Income:	2221
Meidan Income Number:	1353
Meidan Income Percent:	33.68
Vacant Housing Number:	233
Vacant Housing Percent:	17.53
Unemployed Number:	200
Unemployed Percent:	4.98
Name:	CONVENTION CENTER PARKING LOTS
Address:	500 AND 615 FAYETTEVILLE ST MALL, 10 W. SOUTH ST 600, 602, AND 616 S SALISBURY STREET
City,State,Zip:	RALEIGH, NC 27601
Property ID:	21863
Property Alias:	Not reported
Recipient Name:	Raleigh, City of
Grant Type:	Hazardous & Petroleum
Property Number:	1703-55-5354,1703-66-5359,1703-66-5258,1703-66-8320,1703-76-0380,1703-66-9720
Parcel Size:	5.4
Latitude:	35.77533
Longitude:	-78.63942
Census Tract:	37183050100
State or Tribal Voluntary Response Program:	Y
Program Name:	BL
AA Activity Funded:	Not reported
Start Date:	Not reported
Redev Completition Date:	Not reported
Completed Date:	Not reported
Cleanup Funding:	Not reported
Cleanup Funding Source:	Not reported
Activity Funded:	Not reported
Assessment Funding:	Not reported
Assessment Funding Source:	Not reported
Redevelopment Funding:	Not reported
Contaminants REC:	Not reported
Contaminants Found at Actionable Level:	Lead Other Metals PAHs Petroleum Products VOCs
Redev. Funding Source:	Not reported
Redev. Funding Entity Name:	Not reported
Contaminants Found Below Actionable Level:	Not reported
Redevelopment Start Date:	Not reported
Assessment Funding Entity:	Not reported
Cleanup Funding Entity:	Not reported
Climate Adapt Mitig - Planning or Assessment:	Not reported
Cooperative Agreement Number:	97432901
Start Date:	Not reported
Ownership Entity:	Government
Additional Institutional Controls Information:	Notice of Residual Petroleum through NCDENR UST section- groundwater use restriction.
Completion Date:	Not reported
Address of Data Sources (URL if available) 1:	Not reported

CONVENTION CENTER PARKING LOTS (Continued) **1010376326**

Cleanup Required:	Y
Indicates Cleanup/Treatment Tech Implemented:	Not reported
Institutional Controls Required:	Y
IC Category Proprietary Controls:	Not reported
Excavation and Disposal of Soils:	Not reported
Extraction of contaminants:	Not reported
IC Cat. Info. Devices:	Y
Removal of materials (tanks and piping, etc.):	Not reported
IC Cat. Gov. Controls:	Not reported
Reduction of Contam Bioremediation/Phytoremediation:	Not reported
IC Cat. Enforcement Permit Tools:	Not reported
Cleanup of structures:	Not reported
IC in place date:	1/4/2010
Additional Cleanup/Treatment Tech Info:	Not reported
IC in place:	Y
Address of Data Source (URL if available) 2:	Not reported
Indicate whether Engineering Controls are required:	N
State/tribal program ID:	Not reported
Cover Technologies (e.g., Capping):	Not reported
Security (e.g., Guard, Fence):	Not reported
Immobilization Process:	Not reported
Engineering Barriers (e.g., Slurry Walls, Sheet):	Not reported
Other:	Not reported
Additional Engineering Controls Information:	Not reported
Address of Data Source (URL if available) 3:	Not reported
Indicate whether Engineering Controls are in place:	Not reported
Date Engineering Controls put into place:	Not reported
ACRES Cleaned Up:	Not reported
Section 128(a) State/Tribal:	Not reported
Multipurpose - Cost Share Amount:	Not reported
Cleanup - Cost Share Amount:	Not reported
RLF Loan - Total Loan Amount:	Not reported
RLF - Loan Signed Date:	7/12/2007
RLF Loan - Anticipated Repayment Start Date:	Not reported
RLF Loan - Anticipated Repayment End Date:	Not reported
RLF Loan - Interest Rate:	Not reported
RLF Loan - EPA Funds Used:	186132
Contaminant Cleanup:	Lead Other Metals PAHs Petroleum Products
RLF Loan - Cost Share Used:	Not reported
Media Affected:	Ground Water Soil
RLF Loan - Program Income Used:	Not reported
Media Cleanup:	Ground Water Soil
RLF Loan - Discounted:	Not reported
RLF Loan - Discount Percentage:	Not reported
RLF Subgrant - Total Subgrant Amount:	Not reported
RLF Subgrant - Signed Date:	Not reported
RLF Subgrant - EPA Funds Used:	Not reported
RLF Subgrant - Cost Share Used:	Not reported
RLF Subgrant - Program Income Used:	Not reported
RLF Direct Cleanup - Total Funding Amt:	Not reported
Num. of cleanup and re-dev. jobs:	Not reported
RLF Direct Cleanup - Source of Funding:	Not reported
RLF Leveraged - Funding Source Type:	Not reported
Past use greenspace acreage:	Not reported
Past use residential acreage:	Not reported
RLF Leveraged - Entity Providing Funding:	Not reported
RLF Leveraged - Funding Amount:	Not reported

CONVENTION CENTER PARKING LOTS (Continued) **1010376326**

Cleanup Completion Doc - NFA Letter Received:	N
Past use commercial acreage:	5.4
NFA Letter Date Received:	2009-11-03 00:00:00
Past use industrial acreage:	Not reported
Cleanup Comp Doc - Letter/Signed Rep Qualified Pro:	N
Future use greenspace acreage:	Not reported
Letter/Signed Report Date Received:	Not reported
Future use residential acreage:	Not reported
Future use commercial acreage:	Not reported
Cleanup Completion Doc- Other forms of Doc:	Not reported
Future use industrial acreage:	Not reported
Climate Adapt and Mitiga - Demo or Cleanup:	Not reported
ReDev Activity Funded:	Not reported
Amount of Funding Expended on this Activity 2:	Not reported
Number of Redevelopment Jobs Leveraged:	Not reported
Climate Adaptation and Mitigation Redevelopment:	Not reported
Radius:	0.5
Below Poverty Number:	716
Below Poverty Percent:	17.82
Meidan Income:	2221
Meidan Income Number:	1353
Meidan Income Percent:	33.68
Vacant Housing Number:	233
Vacant Housing Percent:	17.53
Unemployed Number:	200
Unemployed Percent:	4.98

X142 **NC DEPARTMENT OF REVENUE** **NC LUST** **S101573718**
WNW **100 W MORGAN ST** **NC IMD** **N/A**
1/4-1/2 **RALEIGH, NC 27601**
0.382 mi.
2016 ft. **Site 4 of 4 in cluster X**

Relative:
Higher

Actual:
350 ft.

Client Plot

LUST:

Name:	NC DEPARTMENT OF REVENUE
Address:	100 W MORGAN ST
City,State,Zip:	RALEIGH, NC 27601-1336
Facility ID:	Not reported
UST Number:	RA-2062
Incident Number:	12602
Source Type:	3
Date Reported:	07/13/1994
Closure Request:	Not reported
Close Out:	10/11/2006
Level Of Soil Cleanup Achieved:	S3
# Of Supply Wells:	0
Commercial/NonCommercial UST Site:	N
Risk Classification:	L
Risk Class Based On Review:	L
Corrective Action Plan Type:	Not reported
NOV Issue Date:	Not reported
Site Priority:	20E
Phase Of LSA Req:	Not reported
Site Risk Reason:	Not reported
Land Use:	RES
MTBE:	0
MTBE1:	N
Flag:	0

NC DEPARTMENT OF REVENUE (Continued) **S101573718**

Flag1:	0
LUR Filed:	Not reported
GPS Confirmed:	90
Current Status:	A
RBCA GW:	G1
PETOPT:	4
RPL:	False
CD Num:	352
Reel Num:	321
RPOW:	False
RPOP:	False
Error Flag:	0
Error Code:	N
Valid:	False
Testlat:	Not reported
Regional Officer Project Mgr:	SMJ
Company:	DEPARTMENT OF ADMINISTRATION
Telephone:	Not reported
5 Min Quad:	Not reported

LUST:

ERR Type:	Not reported
UST Number:	RA-2062
Facility Id:	12602
Date Occurred:	1994-07-13 00:00:00
Date Reported:	1994-08-24 00:00:00
Owner/Operator:	Not reported
Ownership:	1
Operation Type:	1
Type:	4
Location:	8
Priority Update:	1998-04-16 00:00:00
Wells Affected Y/N:	Not reported
Samples Include:	0
7#5 Minute Quad:	Not reported
5 Minute Quad:	Not reported
Pirf/Min Soil:	Not reported
Release Code:	Not reported
Source Code:	Min_Soil
Err Type:	Not reported
Cause:	Not reported
Source:	Not reported
UST Number:	Not reported

LUST:

Incident Number:	12602
Last Modified:	10/11/2006
Incident Phase:	CO
NOV Issued:	Not reported
NORR Issued:	Not reported
45 Day Report:	Not reported
Public Meeting Held:	Not reported
SOC Signed:	Not reported
Reclassification Report:	Not reported
RS Designation:	Not reported
Closure Request Date:	Not reported
Close-out Report:	Not reported

NC DEPARTMENT OF REVENUE (Continued) **S101573718**

IMD:

Facility ID:	12602
Name:	NC DEPARTMENT OF REVENUE
Address:	100 W MORGAN ST
City,State,Zip:	RALEIGH, NC
Date Occurred:	7/13/1994
Submit Date:	8/24/1994
Incident Desc:	CP&L FOUND AN ORPHAN FUEL OIL TANK. MINOR SOIL CONTAM. CONFIRMED.
Operator:	MR. TONY JORDAN
UST ID:	Not reported
Incident ID:	Not reported
Initials of UST Regional Contact:	Not reported
Regional Office:	Not reported
Responsible Party/Company Name:	Not reported
Ownership:	1
Responsible Party Contact Name:	Not reported
Operation:	1
Responsible Party Mailing Address:	Not reported
Responsible Party City,State,Zip:	Not reported
Ownership:	Municipal
Operation Type:	Public Service
Responsible Party County:	Not reported
Source:	Leak-underground
Type:	GASOLINE/DIESEL
Location:	8
Petroleum Type:	Not reported
Date Incident Reported:	Not reported
Whether Tank is Commercial or Non Commercial:	Not reported
Site Priority:	20E
Whether Tank is Regulated:	Not reported
Priority Update:	4/16/1998
Notice of Regulatory Requirement:	Not reported
Wells Affected:	Not reported
Notice of Violation:	Not reported
Phase 1 or Phase 2:	Not reported
Num Affected:	0
Site Priority:	Not reported
Location:	Other
Current Risk Condition:	Not reported
Sampled By:	Not reported
Samples Include:	Not reported
Initial reported risk of incident (never changes):	Not reported
7.5 Min Quad:	Not reported
5 Min Quad:	Not reported
Intermediate Condition Present:	Not reported
Latitude:	35.7796
Longitude:	-78.6401
Use of Land, Industrial:	Not reported
Corrective Action Plan Selected - up to 5:	Not reported
RBCA:	Not reported
Date Close Review Requested From RP or Owner:	Not reported
Date Case Closed:	Not reported
Extent of Contamination:	Not reported
Number of Supply Wells Located on Property:	Not reported
MTBE in Well Y/N/U Yes, No or Unknown:	Not reported
Facility Phone Number:	Not reported
MTBE in Groundwater Y/N/U Yes, No or Unknown:	Not reported

NC DEPARTMENT OF REVENUE (Continued) **S101573718**

Date Land Use Restriction Filed:	Not reported
Date Cleanup Initiated:	Not reported
Record Status:	Not reported
RBCA GW Codes:	Not reported
RBCA GW:	Not reported
Pollutant Type Present:	Not reported
Reference Number for Media Disk for Archived Record:	Not reported
RP Owner?:	Not reported
RP Operator?:	Not reported
RP Landowner?:	Not reported
Comments:	Not reported
GW Contam:	No Groundwater Contamination detected
Soil Contam:	Yes
Contact Phone:	Not reported
Owner Company:	DEPARTMENT OF ADMINISTRATION
Operator Address:	116 W JONES ST
Operator City,State,Zip:	RALEIGH, NC 27603-
Operator County:	Not reported
Material:	#2 FUEL OIL
Qty Lost 1:	Not reported
Qty Recovered 1:	Not reported
Setting:	3
Risk Site:	L
Priority Code:	L
Dem Contact:	SMJ
Wells Contam:	Not reported
Latitude Number:	Not reported
Longitude Number:	Not reported
Latitude Decimal:	Not reported
Longitude Decimal:	Not reported
GPS:	NOD
Agency:	DWM

Status:

Facility ID:	12602
Last Modified:	2006-10-11 00:00:00
Incident Phase:	CO
NOV Issued:	Not reported
NORR Issued:	Not reported
45 Day Report:	Not reported
Public Meeting Held:	Not reported
Corrective Action Planned:	Not reported
SOC Sighned:	Not reported
Reclassification Report:	Not reported
RS Designation:	Not reported
Closure Request Date:	Not reported
Close-out Report:	Not reported

Y143 **CABARRUS ST PARKING DECK** **NC LUST TRUST** **U001823960**
WSW **436 S SALISBURY ST** **NC UST** **N/A**
1/4-1/2 **RALEIGH, NC 27601** **NC IMD**
0.385 mi. **NC DRYCLEANERS**
2033 ft. **Site 5 of 6 in cluster Y** **NC Financial Assurance**

Relative:
Higher

Actual:
324 ft.

Client Plot

LUST TRUST:

Name:	CABARRUS ST. PARKING DECK
Address:	436 S. SALISBURY ST.
City,State,Zip:	RALEIGH, NC
Facility ID:	Not reported
Site ID:	11900
Site Note:	Not reported
Site Eligible?:	True
Commercial Find:	100% Commercial
Priority Rank:	Not reported
Deductable Amount:	20000
3rd Party Deductable Amt:	0
Sum 3rd Party Amt Applied:	0

UST:

Name:	CABARRUS ST PARKING DECK
Address:	436 S SALISBURY ST
City,State,Zip:	RALEIGH, NC 27601
Facility Id:	00-0-0000033450
Contact:	CITY OF RALEIGH
Contact Address1:	222 WEST HARGETT STREET
Contact Address2:	Not reported
Contact City/State/Zip:	RALEIGH, NC 27601
FIPS County Desc:	Wake
Latitude:	35.7752
Longitude:	-78.6404

Click here to access the North Carolina DEQ records for this facility:

Tank Id:	1
Tank Status:	Removed
Installed Date:	10/29/1992
Perm Close Date:	11/04/1999
Product Name:	Motor Oil
Tank Capacity:	270
Root Tank Id:	Not reported
Main Tank:	No
Compartment Tank:	No
Manifold Tank:	Not reported
Commercial:	Yes
Regulated:	Yes
Other CP Tank:	Not reported
Overfill Protection Name:	None
Spill Protection Name:	Catchment Basin
Leak Detection Name:	Not reported
Decode for TCONS_KEY:	Single Wall Steel
Decode for PCONS_KEY:	Unknown
Decode for PSYS_KEY:	Unknown

Tank Id:	2
Tank Status:	Removed

CABARRUS ST PARKING DECK (Continued) **U001823960**

Installed Date:	10/29/1992
Perm Close Date:	11/04/1999
Product Name:	Motor Oil
Tank Capacity:	550
Root Tank Id:	Not reported
Main Tank:	No
Compartment Tank:	No
Manifold Tank:	Not reported
Commercial:	Yes
Regulated:	Yes
Other CP Tank:	Not reported
Overfill Protection Name:	None
Spill Protection Name:	Catchment Basin
Leak Detection Name:	Not reported
Decode for TCONS_KEY:	Single Wall Steel
Decode for PCONS_KEY:	Unknown
Decode for PSYS_KEY:	Unknown

IMD:

Facility ID:	11900
Name:	NC DOA CABARRUS ST PARKING DEC
Address:	436 S SALISBURY ST
City,State,Zip:	RALEIGH, NC
Date Occurred:	1/9/1992
Submit Date:	3/18/1994
Incident Desc:	UPON REMOVAL OF 3 USTS, MINOR SOIL CONTAMINATION WAS CONFIRMED.
Operator:	DUNN TRUST
UST ID:	Not reported
Incident ID:	Not reported
Initials of UST Regional Contact:	Not reported
Regional Office:	Not reported
Responsible Party/Company Name:	Not reported
Ownership:	4
Responsible Party Contact Name:	Not reported
Operation:	6
Responsible Party Mailing Address:	Not reported
Responsible Party City,State,Zip:	Not reported
Ownership:	Private
Operation Type:	Commercial
Responsible Party County:	Not reported
Source:	Leak-underground
Type:	GASOLINE/DIESEL
Location:	1
Petroleum Type:	Not reported
Date Incident Reported:	Not reported
Whether Tank is Commercial or Non Commercial:	Not reported
Site Priority:	Not reported
Whether Tank is Regulated:	Not reported
Priority Update:	Not reported
Notice of Regulatory Requirement:	Not reported
Wells Affected:	Not reported
Notice of Violation:	Not reported
Phase 1 or Phase 2:	Not reported
Num Affected:	0
Site Priority:	Not reported
Location:	Facility
Current Risk Condition:	Not reported

CABARRUS ST PARKING DECK (Continued) **U001823960**

Sampled By:	Not reported
Samples Include:	Not reported
Initial reported risk of incident (never changes):	Not reported
7.5 Min Quad:	Not reported
5 Min Quad:	Not reported
Intermediate Condition Present:	Not reported
Latitude:	35.775
Longitude:	-78.64055555
Use of Land, Industrial:	Not reported
Corrective Action Plan Selected - up to 5:	Not reported
RBCA:	Not reported
Date Close Review Requested From RP or Owner:	Not reported
Date Case Closed:	Not reported
Extent of Contamination:	Not reported
Number of Supply Wells Located on Property:	Not reported
MTBE in Well Y/N/U Yes, No or Unknown:	Not reported
Facility Phone Number:	Not reported
MTBE in Groundwater Y/N/U Yes, No or Unknown:	Not reported
Date Land Use Restriction Filed:	Not reported
Date Cleanup Initiated:	Not reported
Record Status:	Not reported
RBCA GW Codes:	Not reported
RBCA GW:	Not reported
Pollutant Type Present:	Not reported
Reference Number for Media Disk for Archived Record:	Not reported
RP Owner?:	Not reported
RP Operator?:	Not reported
RP Landowner?:	Not reported
Comments:	Not reported
GW Contam:	No Groundwater Contamination detected
Soil Contam:	Yes
Contact Phone:	Not reported
Owner Company:	Not reported
Operator Address:	2626 GLENWOOD AVE. SUITE 160
Operator City,State,Zip:	RALEIGH, NC 27601-
Operator County:	Not reported
Material:	PETROLEUM
Qty Lost 1:	Not reported
Qty Recovered 1:	Not reported
Setting:	3
Risk Site:	Not reported
Priority Code:	Not reported
Dem Contact:	WDP
Wells Contam:	Not reported
Latitude Number:	354630
Longitude Number:	783826
Latitude Decimal:	35.775
Longitude Decimal:	78.6405555555556
GPS:	NOD
Agency:	DWM

Status:

Facility ID:	11900
Last Modified:	2001-12-10 00:00:00
Incident Phase:	CO
NOV Issued:	Not reported
NORR Issued:	Not reported
45 Day Report:	Not reported

CABARRUS ST PARKING DECK (Continued) **U001823960**

Public Meeting Held:	Not reported
Corrective Action Planned:	Not reported
SOC Sighned:	Not reported
Reclassification Report:	Not reported
RS Designation:	Not reported
Closure Request Date:	2001-04-04 00:00:00
Close-out Report:	2001-08-24 00:00:00

DRYCLEANERS:

Name:	OAK CITY LAUNDRY
Address:	436 SOUTH SALISBURY STREET
City,State,Zip:	RALEIGH, NC
Facility ID:	Not reported
Status:	Not reported
Priority:	Not reported
Rank:	Not reported
Lat/Long:	Not reported
Shopping Center:	Not reported
Certified Date:	Not reported
Project Manager:	Not reported
Phone Number:	Not reported
X Coordinates:	-78.6408489
Y Coordinates:	35.7745769
Object ID:	Not reported
Comments:	Raleigh 1965 City Directory, Laundries Listing

Name:	OAK CITY LAUNDRY & DRY CLEANERS
Address:	436 SOUTH SALISBURY STREET
City,State,Zip:	RALEIGH, NC
Facility ID:	Not reported
Status:	Not reported
Priority:	Not reported
Rank:	Not reported
Lat/Long:	Not reported
Shopping Center:	Not reported
Certified Date:	Not reported
Project Manager:	Not reported
Phone Number:	Not reported
X Coordinates:	-78.6408489
Y Coordinates:	35.7745769
Object ID:	Not reported
Comments:	Raleigh 1970 City Directory, Laundries Listing

NC Financial Assurance 1:

Name:	CABARRUS ST PARKING DECK
Address:	436 S SALISBURY ST
City,State,Zip:	RALEIGH, NC 27601
Facility ID:	00-0-0000033450
Region:	1
Financial Responsibility Desc:	Local Gov. Bond Rating Test
Financial Responsibility Name:	City of Raleigh
Started Date:	Not reported
Ended Date:	Not reported

Y144 **NC D0A-CABARRUS ST. PARKING DE** **NC IMD** **S105765254**
WSW **436 S SALISBURY ST** **N/A**
1/4-1/2 **RALEIGH, NC**
0.386 mi.
2036 ft. **Site 6 of 6 in cluster Y**

Relative:
Higher

Actual:
325 ft.

Client Plot

IMD:

Facility ID:		21249
Name:		NC D0A-CABARRUS ST. PARKING DE
Address:		436 S SALISBURY ST
City,State,Zip:		RALEIGH, NC
Date Occurred:		11/4/1999
Submit Date:		12/2/1999
Incident Desc:	Not reported	
Operator:		AARON GALAGHER
UST ID:		Not reported
Incident ID:		Not reported
Initials of UST Regional Contact:		Not reported
Regional Office:		Not reported
Responsible Party/Company Name:		Not reported
Ownership:		Not reported
Responsible Party Contact Name:		Not reported
Operation:		Not reported
Responsible Party Mailing Address:		Not reported
Responsible Party City,State,Zip:		Not reported
Ownership:		Not reported
Operation Type:		Not reported
Responsible Party County:		Not reported
Source:		Leak-underground
Type:		GASOLINE/DIESEL
Location:		Not reported
Petroleum Type:		Not reported
Date Incident Reported:		Not reported
Whether Tank is Commercial or Non Commercial:		Not reported
Site Priority:		Not reported
Whether Tank is Regulated:		Not reported
Priority Update:		Not reported
Notice of Regulatory Requirement:		Not reported
Wells Affected:		Not reported
Notice of Violation:		Not reported
Phase 1 or Phase 2:		Not reported
Num Affected:		Not reported
Site Priority:		Not reported
Location:		Not reported
Current Risk Condition:		Not reported
Sampled By:		Not reported
Samples Include:		Not reported
Initial reported risk of incident (never changes):		Not reported
7.5 Min Quad:		Not reported
5 Min Quad:		Not reported
Intermediate Condition Present:		Not reported
Latitude:		Not reported
Longitude:		Not reported
Use of Land, Industrial:		Not reported
Corrective Action Plan Selected - up to 5:		Not reported
RBCA:		Not reported
Date Close Review Requested From RP or Owner:		Not reported
Date Case Closed:		Not reported
Extent of Contamination:		Not reported

NC D0A-CABARRUS ST. PARKING DE (Continued) **S105765254**

Number of Supply Wells Located on Property:	Not reported
MTBE in Well Y/N/U Yes, No or Unknown:	Not reported
Facility Phone Number:	Not reported
MTBE in Groundwater Y/N/U Yes, No or Unknown:	Not reported
Date Land Use Restriction Filed:	Not reported
Date Cleanup Initiated:	Not reported
Record Status:	Not reported
RBCA GW Codes:	Not reported
RBCA GW:	Not reported
Pollutant Type Present:	Not reported
Reference Number for Media Disk for Archived Record:	Not reported
RP Owner?:	Not reported
RP Operator?:	Not reported
RP Landowner?:	Not reported
Comments:	Not reported
GW Contam:	No Groundwater Contamination detected
Soil Contam:	Yes
Contact Phone:	919-890-3079
Owner Company:	CITY OF RALEIGH
Operator Address:	222 W. HARGETT ST.,RM 307
Operator City,State,Zip:	RALEIGH, NC 27602-
Operator County:	Not reported
Material:	Not reported
Qty Lost 1:	Not reported
Qty Recovered 1:	Not reported
Setting:	Not reported
Risk Site:	L
Priority Code:	Not reported
Dem Contact:	JFM
Wells Contam:	Not reported
Latitude Number:	Not reported
Longitude Number:	Not reported
Latitude Decimal:	Not reported
Longitude Decimal:	Not reported
GPS:	NOD
Agency:	DWM

Status:

Facility ID:	21249
Last Modified:	2000-07-06 00:00:00
Incident Phase:	CO
NOV Issued:	Not reported
NORR Issued:	Not reported
45 Day Report:	Not reported
Public Meeting Held:	Not reported
Corrective Action Planned:	Not reported
SOC Sighned:	Not reported
Reclassification Report:	Not reported
RS Designation:	Not reported
Closure Request Date:	Not reported
Close-out Report:	2000-04-25 00:00:00

Z145 **NEWS & OBSERVER PUBLISHING CO** **NC UST** **1000373189**
West **215 S MCDOWELL ST** **NC IMD** **NCD107870370**
1/4-1/2 **RALEIGH, NC 27601** **RCRA NonGen / NLR**
0.386 mi.
2040 ft. **Site 1 of 6 in cluster Z**

Relative:
Higher

Actual:
329 ft.

Client Plot

UST:

Name:	NEWS & OBSERVER PUBLISHING CO.
Address:	215 SOUTH MCDOWELL STREET
City,State,Zip:	RALEIGH, NC 27602
Facility Id:	00-0-0000005647
Contact:	NEWS & OBSERVER PUBLISHING CO.
Contact Address1:	215 SOUTH MCDOWELL STREET
Contact Address2:	Not reported
Contact City/State/Zip:	RALEIGH, NC 27602
FIPS County Desc:	Wake
Latitude:	35.77815
Longitude:	-78.6416

Click here to access the North Carolina DEQ records for this facility:

Tank Id:	1
Tank Status:	Removed
Installed Date:	05/15/1958
Perm Close Date:	12/21/1989
Product Name:	Diesel
Tank Capacity:	5500
Root Tank Id:	Not reported
Main Tank:	No
Compartment Tank:	No
Manifold Tank:	Not reported
Commercial:	Yes
Regulated:	Yes
Other CP Tank:	Not reported
Overfill Protection Name:	Unknown
Spill Protection Name:	Unknown
Leak Detection Name:	Not reported
Decode for TCONS_KEY:	Single Wall Steel
Decode for PCONS_KEY:	Single Wall Steel
Decode for PSYS_KEY:	Unknown

Tank Id:	2
Tank Status:	Removed
Installed Date:	05/10/1978
Perm Close Date:	12/21/1989
Product Name:	Diesel
Tank Capacity:	4000
Root Tank Id:	Not reported
Main Tank:	No
Compartment Tank:	No
Manifold Tank:	Not reported
Commercial:	Yes
Regulated:	Yes
Other CP Tank:	Not reported
Overfill Protection Name:	Unknown
Spill Protection Name:	Unknown
Leak Detection Name:	Not reported

NEWS & OBSERVER PUBLISHING CO (Continued) **1000373189**

Decode for TCONS_KEY: Single Wall Steel
Decode for PCONS_KEY: Single Wall Steel
Decode for PSYS_KEY: Unknown

Tank Id: 3
Tank Status: Removed
Installed Date: 05/10/1978
Perm Close Date: 12/21/1989
Product Name: Diesel
Tank Capacity: 4000
Root Tank Id: Not reported
Main Tank: No
Compartment Tank: No
Manifold Tank: Not reported
Commercial: Yes
Regulated: Yes
Other CP Tank: Not reported
Overfill Protection Name: Unknown
Spill Protection Name: Unknown
Leak Detection Name: Not reported
Decode for TCONS_KEY: Single Wall Steel
Decode for PCONS_KEY: Single Wall Steel
Decode for PSYS_KEY: Unknown

Tank Id: 4
Tank Status: Removed
Installed Date: 05/10/1978
Perm Close Date: 12/21/1989
Product Name: Diesel
Tank Capacity: 4000
Root Tank Id: Not reported
Main Tank: No
Compartment Tank: No
Manifold Tank: Not reported
Commercial: Yes
Regulated: Yes
Other CP Tank: Not reported
Overfill Protection Name: Unknown
Spill Protection Name: Unknown
Leak Detection Name: Not reported
Decode for TCONS_KEY: Single Wall Steel
Decode for PCONS_KEY: Single Wall Steel
Decode for PSYS_KEY: Unknown

IMD:
Facility ID: 14813
Name: NEWS & OBSERVER
Address: 215 S. MCDOWELL ST.
City,State,Zip: RALEIGH, NC
Date Occurred: 9/28/1994
Submit Date: 6/13/2003
Incident Desc: SEP CLOSED SITE OUT. ADDNL DATA MAY BE ON CLOSURE TABLE. GPS DATA GATHERED ON FRONT LAWN OF N AND O BUILDING FACING MCDOWELL STREET 6/6/03.
Operator: ,

NEWS & OBSERVER PUBLISHING CO (Continued) **1000373189**

UST ID:	Not reported
Incident ID:	Not reported
Initials of UST Regional Contact:	Not reported
Regional Office:	Not reported
Responsible Party/Company Name:	Not reported
Ownership:	5
Responsible Party Contact Name:	Not reported
Operation:	8
Responsible Party Mailing Address:	Not reported
Responsible Party City,State,Zip:	Not reported
Ownership:	Federal
Operation Type:	Not reported
Responsible Party County:	Not reported
Source:	Unknown
Type:	OTHER INORGANICS
Location:	1
Petroleum Type:	Not reported
Date Incident Reported:	Not reported
Whether Tank is Commercial or Non Commercial:	Not reported
Site Priority:	0
Whether Tank is Regulated:	Not reported
Priority Update:	Not reported
Notice of Regulatory Requirement:	Not reported
Wells Affected:	No
Notice of Violation:	Not reported
Phase 1 or Phase 2:	Not reported
Num Affected:	0
Site Priority:	Not reported
Location:	Facility
Current Risk Condition:	Not reported
Sampled By:	Not reported
Samples Include:	Not reported
Initial reported risk of incident (never changes):	Not reported
7.5 Min Quad:	Not reported
5 Min Quad:	Not reported
Intermediate Condition Present:	Not reported
Latitude:	35.777724
Longitude:	-78.641626
Use of Land, Industrial:	Not reported
Corrective Action Plan Selected - up to 5:	Not reported
RBCA:	Not reported
Date Close Review Requested From RP or Owner:	Not reported
Date Case Closed:	Not reported
Extent of Contamination:	Not reported
Number of Supply Wells Located on Property:	Not reported
MTBE in Well Y/N/U Yes, No or Unknown:	Not reported
Facility Phone Number:	Not reported
MTBE in Groundwater Y/N/U Yes, No or Unknown:	Not reported
Date Land Use Restriction Filed:	Not reported
Date Cleanup Initiated:	Not reported
Record Status:	Not reported
RBCA GW Codes:	Not reported
RBCA GW:	Not reported
Pollutant Type Present:	Not reported
Reference Number for Media Disk for Archived Record:	Not reported
RP Owner?:	Not reported
RP Operator?:	Not reported

NEWS & OBSERVER PUBLISHING CO (Continued) **1000373189**

RP Landowner?:	Not reported
Comments:	Not reported
GW Contam:	No Groundwater Contamination detected
Soil Contam:	Yes
Contact Phone:	Not reported
Owner Company:	Not reported
Operator Address:	Not reported
Operator City,State,Zip:	Not reported
Operator County:	WAKE
Material:	MINERAL SPIRITS
Qty Lost 1:	Not reported
Qty Recovered 1:	Not reported
Material:	#2 FUEL OIL
Qty Lost:	Not reported
Qty Recovered:	Not reported
Setting:	3
Risk Site:	Not reported
Priority Code:	NOD
Dem Contact:	JIM ROUSH
Wells Contam:	Not reported
Latitude Number:	Not reported
Longitude Number:	Not reported
Latitude Decimal:	Not reported
Longitude Decimal:	Not reported
GPS:	GPS
Agency:	DWQ

Status:

Facility ID:	14813
Last Modified:	1996-01-05 00:00:00
Incident Phase:	CO
NOV Issued:	Not reported
NORR Issued:	Not reported
45 Day Report:	Not reported
Public Meeting Held:	Not reported
Corrective Action Planned:	Not reported
SOC Sighned:	Not reported
Reclassification Report:	Not reported
RS Designation:	Not reported
Closure Request Date:	Not reported
Close-out Report:	1995-11-08 00:00:00

RCRA Listings:

Date Form Received by Agency:	20180717
Handler Name:	News & Observer Publishing Co
Handler Address:	S Mcdowell St
Handler City,State,Zip:	RALEIGH, NC 27601
EPA ID:	NCD107870370
Contact Name:	LIZ MARK
Contact Address:	S MCDOWELL ST
Contact City,State,Zip:	RALEIGH, NC 27601
Contact Telephone:	919-829-4771
Contact Fax:	Not reported
Contact Email:	EMARK@MCCLATCHY.COM
Contact Title:	HR DIRECTOR
EPA Region:	04

NEWS & OBSERVER PUBLISHING CO (Continued) **1000373189**

Land Type:	Private
Federal Waste Generator Description:	Not a generator, verified
Non-Notifier:	E
Biennial Report Cycle:	Not reported
Accessibility:	Not reported
Active Site Indicator:	Not reported
State District Owner:	Nc
State District:	NC
Mailing Address:	FAYETTEVILLE STREET
Mailing City,State,Zip:	RALEIGH, NC 27601
Owner Name:	The Mcclathcy Company
Owner Type:	Private
Operator Name:	The News & Observer
Operator Type:	Private
Short-Term Generator Activity:	No
Importer Activity:	No
Mixed Waste Generator:	No
Transporter Activity:	No
Transfer Facility Activity:	No
Recycler Activity with Storage:	No
Small Quantity On-Site Burner Exemption:	No
Smelting Melting and Refining Furnace Exemption:	No
Underground Injection Control:	No
Off-Site Waste Receipt:	No
Universal Waste Indicator:	No
Universal Waste Destination Facility:	No
Federal Universal Waste:	No
Active Site State-Reg Handler:	---
Federal Facility Indicator:	Not reported
Hazardous Secondary Material Indicator:	N
Sub-Part K Indicator:	Not reported
2018 GPRA Permit Baseline:	Not on the Baseline
2018 GPRA Renewals Baseline:	Not on the Baseline
202 GPRA Corrective Action Baseline:	No
Subject to Corrective Action Universe:	No
Non-TSDFs Where RCRA CA has Been Imposed Universe:	No
Corrective Action Priority Ranking:	No NCAPS ranking
Environmental Control Indicator:	No
Institutional Control Indicator:	No
Human Exposure Controls Indicator:	N/A
Groundwater Controls Indicator:	N/A
Significant Non-Complier Universe:	No
Unaddressed Significant Non-Complier Universe:	No
Addressed Significant Non-Complier Universe:	No
Significant Non-Complier With a Compliance Schedule Universe:	No
Financial Assurance Required:	Not reported
Handler Date of Last Change:	20180718
Recognized Trader-Importer:	No
Recognized Trader-Exporter:	No
Importer of Spent Lead Acid Batteries:	No
Exporter of Spent Lead Acid Batteries:	No
Recycler Activity Without Storage:	No
Manifest Broker:	No
Sub-Part P Indicator:	No

NEWS & OBSERVER PUBLISHING CO (Continued) **1000373189**

Hazardous Waste Summary:
Waste Code: F003
Waste Description: The Following Spent Nonhalogenated Solvents: Xylene, Acetone, Ethyl Acetate, Ethyl Benzene, Ethyl Ether, Methyl Isobutyl Ketone, N-Butyl Alcohol, Cyclohexanone, And Methanol; All Spent Solvent Mixtures/Blends Containing, Before Use, Only The Above Spent Nonhalogenated Solvents; And All Spent Solvent Mixtures/Blends Containing, Before Use, One Or More Of The Above Nonhalogenated Solvents, And A Total Of Ten Percent Or More (By Volume) Of One Or More Of Those Solvents Listed In F001, F002, F004, And F005; And Still Bottoms From The Recovery Of These Spent Solvents And Spent Solvent Mixtures.

Handler - Owner Operator:
Owner/Operator Indicator: Operator
Owner/Operator Name: THE NEWS & OBSERVER
Legal Status: Private
Date Became Current: 19950101
Date Ended Current: Not reported
Owner/Operator Address: 215 S MCDOWELL ST
Owner/Operator City,State,Zip: RALEIGH, NC 27601
Owner/Operator Telephone: Not reported
Owner/Operator Telephone Ext: Not reported
Owner/Operator Fax: Not reported
Owner/Operator Email: Not reported

Owner/Operator Indicator: Operator
Owner/Operator Name: JANET A. DINELLI
Legal Status: Private
Date Became Current: 20080731
Date Ended Current: Not reported
Owner/Operator Address: 215 SO. MCDOWELL ST
Owner/Operator City,State,Zip: RALEIGH, NC 27602
Owner/Operator Telephone: 919-829-4853
Owner/Operator Telephone Ext: Not reported
Owner/Operator Fax: Not reported
Owner/Operator Email: Not reported

Owner/Operator Indicator: Owner
Owner/Operator Name: THE MCCLATHCY COMPANY
Legal Status: Private
Date Became Current: 19950101
Date Ended Current: Not reported
Owner/Operator Address: 2100 Q ST
Owner/Operator City,State,Zip: SACRAMENTO, CA 95816
Owner/Operator Telephone: 800-284-3233
Owner/Operator Telephone Ext: Not reported
Owner/Operator Fax: Not reported
Owner/Operator Email: Not reported

Owner/Operator Indicator: Operator
Owner/Operator Name: THE NEWS & OBSERVER
Legal Status: Private
Date Became Current: 19950101
Date Ended Current: Not reported
Owner/Operator Address: 215 S MCDOWELL ST

NEWS & OBSERVER PUBLISHING CO (Continued) **1000373189**

Owner/Operator City,State,Zip: RALEIGH, NC 27601
Owner/Operator Telephone: Not reported
Owner/Operator Telephone Ext: Not reported
Owner/Operator Fax: Not reported
Owner/Operator Email: Not reported

Owner/Operator Indicator: Owner
Owner/Operator Name: FRANK DANIELS JR
Legal Status: Private
Date Became Current: Not reported
Date Ended Current: Not reported
Owner/Operator Address: 215 S MCDOWELL ST
Owner/Operator City,State,Zip: RALEIGH, NC 27602
Owner/Operator Telephone: Not reported
Owner/Operator Telephone Ext: Not reported
Owner/Operator Fax: Not reported
Owner/Operator Email: Not reported

Owner/Operator Indicator: Owner
Owner/Operator Name: THE MCCLATHCY COMPANY
Legal Status: Private
Date Became Current: 19950101
Date Ended Current: Not reported
Owner/Operator Address: 2100 Q ST
Owner/Operator City,State,Zip: SACRAMENTO, CA 95816
Owner/Operator Telephone: 800-284-3233
Owner/Operator Telephone Ext: Not reported
Owner/Operator Fax: Not reported
Owner/Operator Email: Not reported

Owner/Operator Indicator: Owner
Owner/Operator Name: FRANK DANIELS JR
Legal Status: Private
Date Became Current: Not reported
Date Ended Current: Not reported
Owner/Operator Address: 215 S MCDOWELL ST
Owner/Operator City,State,Zip: RALEIGH, NC 27602
Owner/Operator Telephone: Not reported
Owner/Operator Telephone Ext: Not reported
Owner/Operator Fax: Not reported
Owner/Operator Email: Not reported

Historic Generators:
Receive Date: 19981209
Handler Name: NEWS & OBSERVER PUBLISHING CO
Federal Waste Generator Description: Small Quantity Generator
State District Owner: Not reported
Large Quantity Handler of Universal Waste: No
Recognized Trader Importer: No
Recognized Trader Exporter: No
Spent Lead Acid Battery Importer: No
Spent Lead Acid Battery Exporter: No
Current Record: No
Non Storage Recycler Activity: Not reported
Electronic Manifest Broker: Not reported

Receive Date: 20080731

NEWS & OBSERVER PUBLISHING CO (Continued) **1000373189**

Handler Name: NEWS & OBSERVER PUBLISHING CO
Federal Waste Generator Description: Small Quantity Generator
State District Owner: Not reported
Large Quantity Handler of Universal Waste: No
Recognized Trader Importer: No
Recognized Trader Exporter: No
Spent Lead Acid Battery Importer: No
Spent Lead Acid Battery Exporter: No
Current Record: No
Non Storage Recycler Activity: Not reported
Electronic Manifest Broker: Not reported

Receive Date: 20131112
Handler Name: NEWS & OBSERVER PUBLISHING CO
Federal Waste Generator Description: Small Quantity Generator
State District Owner: Nc
Large Quantity Handler of Universal Waste: No
Recognized Trader Importer: No
Recognized Trader Exporter: No
Spent Lead Acid Battery Importer: No
Spent Lead Acid Battery Exporter: No
Current Record: No
Non Storage Recycler Activity: Not reported
Electronic Manifest Broker: Not reported

Receive Date: 20180717
Handler Name: NEWS & OBSERVER PUBLISHING CO
Federal Waste Generator Description: Not a generator, verified
State District Owner: Nc
Large Quantity Handler of Universal Waste: No
Recognized Trader Importer: No
Recognized Trader Exporter: No
Spent Lead Acid Battery Importer: No
Spent Lead Acid Battery Exporter: No
Current Record: Yes
Non Storage Recycler Activity: No
Electronic Manifest Broker: No

List of NAICS Codes and Descriptions:
NAICS Code: 322122
NAICS Description: NEWSPRINT MILLS

NAICS Code: 511110
NAICS Description: NEWSPAPER PUBLISHERS

Has the Facility Received Notices of Violations:
Found Violation: No
Agency Which Determined Violation: Not reported
Violation Short Description: Not reported
Date Violation was Determined: Not reported
Actual Return to Compliance Date: Not reported
Return to Compliance Qualifier: Not reported
Violation Responsible Agency: Not reported
Scheduled Compliance Date: Not reported
Enforcement Identifier: Not reported
Date of Enforcement Action: Not reported

NEWS & OBSERVER PUBLISHING CO (Continued) **1000373189**

Enforcement Responsible Agency: Not reported
Enforcement Docket Number: Not reported
Enforcement Attorney: Not reported
Corrective Action Component: Not reported
Appeal Initiated Date: Not reported
Appeal Resolution Date: Not reported
Disposition Status Date: Not reported
Disposition Status: Not reported
Disposition Status Description: Not reported
Consent/Final Order Sequence Number: Not reported
Consent/Final Order Respondent Name: Not reported
Consent/Final Order Lead Agency: Not reported
Enforcement Type: Not reported
Enforcement Responsible Person: Not reported
Enforcement Responsible Sub-Organization: Not reported
SEP Sequence Number: Not reported
SEP Expenditure Amount: Not reported
SEP Scheduled Completion Date: Not reported
SEP Actual Date: Not reported
SEP Defaulted Date: Not reported
SEP Type: Not reported
SEP Type Description: Not reported
Proposed Amount: Not reported
Final Monetary Amount: Not reported
Paid Amount: Not reported
Final Count: Not reported
Final Amount: Not reported

Found Violation: No
Agency Which Determined Violation: Not reported
Violation Short Description: Not reported
Date Violation was Determined: Not reported
Actual Return to Compliance Date: Not reported
Return to Compliance Qualifier: Not reported
Violation Responsible Agency: Not reported
Scheduled Compliance Date: Not reported
Enforcement Identifier: Not reported
Date of Enforcement Action: Not reported
Enforcement Responsible Agency: Not reported
Enforcement Docket Number: Not reported
Enforcement Attorney: Not reported
Corrective Action Component: Not reported
Appeal Initiated Date: Not reported
Appeal Resolution Date: Not reported
Disposition Status Date: Not reported
Disposition Status: Not reported
Disposition Status Description: Not reported
Consent/Final Order Sequence Number: Not reported
Consent/Final Order Respondent Name: Not reported
Consent/Final Order Lead Agency: Not reported
Enforcement Type: Not reported
Enforcement Responsible Person: Not reported
Enforcement Responsible Sub-Organization: Not reported
SEP Sequence Number: Not reported
SEP Expenditure Amount: Not reported
SEP Scheduled Completion Date: Not reported
SEP Actual Date: Not reported

NEWS & OBSERVER PUBLISHING CO (Continued) **1000373189**

SEP Defaulted Date:	Not reported
SEP Type:	Not reported
SEP Type Description:	Not reported
Proposed Amount:	Not reported
Final Monetary Amount:	Not reported
Paid Amount:	Not reported
Final Count:	Not reported
Final Amount:	Not reported

Evaluation Action Summary:

Evaluation Date:	20170920
Evaluation Responsible Agency:	State
Found Violation:	No
Evaluation Type Description:	COMPLIANCE EVALUATION INSPECTION
Evaluation Responsible Person Identifier:	NC028
Evaluation Responsible Sub-Organization:	07
Actual Return to Compliance Date:	Not reported
Scheduled Compliance Date:	Not reported
Date of Request:	Not reported
Date Response Received:	Not reported
Request Agency:	Not reported
Former Citation:	Not reported

Evaluation Date:	19880203
Evaluation Responsible Agency:	State
Found Violation:	No
Evaluation Type Description:	FOCUSED COMPLIANCE INSPECTION
Evaluation Responsible Person Identifier:	Not reported
Evaluation Responsible Sub-Organization:	Not reported
Actual Return to Compliance Date:	Not reported
Scheduled Compliance Date:	Not reported
Date of Request:	Not reported
Date Response Received:	Not reported
Request Agency:	Not reported
Former Citation:	Not reported

U146 **CITY OF RALEIGH CONVENTION CENTER** **NC LUST S106896204**
SW **528 S SALISBURY ST** **NC IMD N/A**
1/4-1/2 **RALEIGH, NC 27612**
0.390 mi.
2057 ft. **Site 5 of 5 in cluster U**

Relative:
Higher

Actual:
329 ft.

Client Plot

LUST:

Name:	CITY OF RALEIGH CONVENTION CENTER
Address:	528 S SALISBURY ST
City,State,Zip:	RALEIGH, NC 27612-
Facility ID:	Not reported
UST Number:	RA-5264
Incident Number:	26809
Source Type:	3
Date Reported:	02/01/2005
Closure Request:	Not reported
Close Out:	09/16/2008
Level Of Soil Cleanup Achieved:	S3
# Of Supply Wells:	0
Commercial/NonCommercial UST Site:	B

CITY OF RALEIGH CONVENTION CENTER (Continued) **S106896204**

Risk Classification:	L
Risk Class Based On Review:	L
Corrective Action Plan Type:	Not reported
NOV Issue Date:	Not reported
Site Priority:	Not reported
Phase Of LSA Req:	1
Site Risk Reason:	Not reported
Land Use:	Not reported
MTBE:	0
MTBE1:	U
Flag:	0
Flag1:	0
LUR Filed:	Not reported
GPS Confirmed:	31
Current Status:	C
RBCA GW:	Not reported
PETOPT:	3
RPL:	False
CD Num:	0
Reel Num:	0
RPOW:	False
RPOP:	False
Error Flag:	0
Error Code:	N
Valid:	False
Testlat:	Not reported
Regional Officer Project Mgr:	JFM
Company:	CITY OF RALEIGH
Telephone:	9198075575
5 Min Quad:	Not reported

LUST:

ERR Type:	Not reported
UST Number:	RA-5264
Facility Id:	26809
Date Occurred:	2005-02-01 00:00:00
Date Reported:	2005-03-28 00:00:00
Owner/Operator:	Not reported
Ownership:	1
Operation Type:	1
Type:	3
Location:	8
Priority Update:	Not reported
Wells Affected Y/N:	N
Samples Include:	Not reported
7#5 Minute Quad:	Y
5 Minute Quad:	Not reported
Pirf/Min Soil:	Not reported
Release Code:	Not reported
Source Code:	Not reported
Err Type:	2
Cause:	Not reported
Source:	Not reported
UST Number:	U

LUST:

Incident Number:	26809

CITY OF RALEIGH CONVENTION CENTER (Continued) **S106896204**

Last Modified:	9/16/2008
Incident Phase:	CO
NOV Issued:	Not reported
NORR Issued:	Not reported
45 Day Report:	Not reported
Public Meeting Held:	Not reported
SOC Signed:	Not reported
Reclassification Report:	Not reported
RS Designation:	Not reported
Closure Request Date:	Not reported
Close-out Report:	Not reported

IMD:

Facility ID:	26809
Name:	CITY OF RALEIGH CONVENTION CEN
Address:	528 S SALISBURY ST
City,State,Zip:	RALEIGH, NC
Date Occurred:	2/1/2005
Submit Date:	3/28/2005
Incident Desc:	Two [02] 2K-gallon unknown UST, one[01] 560-gallon unknown UST///
Operator:	JEFFREY A. DEAL
UST ID:	Not reported
Incident ID:	Not reported
Initials of UST Regional Contact:	Not reported
Regional Office:	Not reported
Responsible Party/Company Name:	Not reported
Ownership:	1
Responsible Party Contact Name:	Not reported
Operation:	1
Responsible Party Mailing Address:	Not reported
Responsible Party City,State,Zip:	Not reported
Ownership:	Municipal
Operation Type:	Public Service
Responsible Party County:	Not reported
Source:	Leak-underground
Type:	GASOLINE/DIESEL
Location:	8
Petroleum Type:	Not reported
Date Incident Reported:	Not reported
Whether Tank is Commercial or Non Commercial:	Not reported
Site Priority:	Not reported
Whether Tank is Regulated:	Not reported
Priority Update:	Not reported
Notice of Regulatory Requirement:	Not reported
Wells Affected:	No
Notice of Violation:	Not reported
Phase 1 or Phase 2:	Not reported
Num Affected:	Not reported
Site Priority:	Not reported
Location:	Other
Current Risk Condition:	Not reported
Sampled By:	Y
Samples Include:	Not reported
Initial reported risk of incident (never changes):	Not reported
7.5 Min Quad:	Not reported
5 Min Quad:	Not reported

CITY OF RALEIGH CONVENTION CENTER (Continued) **S106896204**

Intermediate Condition Present:	Not reported
Latitude:	Not reported
Longitude:	Not reported
Use of Land, Industrial:	Not reported
Corrective Action Plan Selected - up to 5:	Not reported
RBCA:	Not reported
Date Close Review Requested From RP or Owner:	Not reported
Date Case Closed:	Not reported
Extent of Contamination:	Not reported
Number of Supply Wells Located on Property:	Not reported
MTBE in Well Y/N/U Yes, No or Unknown:	Not reported
Facility Phone Number:	Not reported
MTBE in Groundwater Y/N/U Yes, No or Unknown:	Not reported
Date Land Use Restriction Filed:	Not reported
Date Cleanup Initiated:	Not reported
Record Status:	Not reported
RBCA GW Codes:	Not reported
RBCA GW:	Not reported
Pollutant Type Present:	Not reported
Reference Number for Media Disk for Archived Record:	Not reported
RP Owner?:	Not reported
RP Operator?:	Not reported
RP Landowner?:	Not reported
Comments:	Not reported
GW Contam:	No Groundwater Contamination detected
Soil Contam:	Yes
Contact Phone:	9198075575
Owner Company:	CITY OF RALEIGH
Operator Address:	301 HILLSBOROUGH STREET
Operator City,State,Zip:	RALEIGH, NC 27603-
Operator County:	Not reported
Material:	Not reported
Qty Lost 1:	Not reported
Qty Recovered 1:	Not reported
Setting:	Not reported
Risk Site:	Not reported
Priority Code:	Not reported
Dem Contact:	JFM
Wells Contam:	Not reported
Latitude Number:	Not reported
Longitude Number:	Not reported
Latitude Decimal:	Not reported
Longitude Decimal:	Not reported
GPS:	7
Agency:	DWM

Status:

Facility ID:	26809
Last Modified:	2008-09-16 00:00:00
Incident Phase:	CO
NOV Issued:	Not reported
NORR Issued:	Not reported
45 Day Report:	Not reported
Public Meeting Held:	Not reported
Corrective Action Planned:	Not reported
SOC Sighned:	Not reported
Reclassification Report:	Not reported
RS Designation:	Not reported

CITY OF RALEIGH CONVENTION CENTER (Continued) **S106896204**

Closure Request Date:	Not reported
Close-out Report:	Not reported

Z147 **NEWS & OBSERVER PUBLISHING CO.** **NC LUST** **S101715103**
West **215 S MCDOWELL ST** **N/A**
1/4-1/2 **RALEIGH, NC 27601**
0.392 mi.
2068 ft. **Site 2 of 6 in cluster Z**

Relative:
Higher

Actual:
329 ft.

Client Plot

LUST:

Name:	NEWS & OBSERVER PUBLISHING CO.
Address:	215 S MCDOWELL ST
City,State,Zip:	RALEIGH, NC 27601-1331
Facility ID:	00-0-0000005647
UST Number:	RA-2322
Incident Number:	14813
Source Type:	3
Date Reported:	09/28/1994
Closure Request:	Not reported
Close Out:	11/03/1995
Level Of Soil Cleanup Achieved:	Not reported
# Of Supply Wells:	0
Commercial/NonCommercial UST Site:	C
Risk Classification:	L
Risk Class Based On Review:	L
Corrective Action Plan Type:	Not reported
NOV Issue Date:	Not reported
Site Priority:	Not reported
Phase Of LSA Req:	Not reported
Site Risk Reason:	Not reported
Land Use:	Not reported
MTBE:	0
MTBE1:	U
Flag:	0
Flag1:	0
LUR Filed:	Not reported
GPS Confirmed:	99
Current Status:	A
RBCA GW:	Not reported
PETOPT:	4
RPL:	False
CD Num:	26
Reel Num:	57
RPOW:	False
RPOP:	False
Error Flag:	0
Error Code:	N
Valid:	False
Testlat:	Not reported
Regional Officer Project Mgr:	Not reported
Company:	NEWS & OBSERVER PUBLISHING CO.
Telephone:	Not reported
5 Min Quad:	Not reported

LUST:

ERR Type:	Not reported
UST Number:	RA-2322

NEWS & OBSERVER PUBLISHING CO. (Continued) **S101715103**

Facility Id:	14813
Date Occurred:	1994-08-12 00:00:00
Date Reported:	1995-11-08 00:00:00
Owner/Operator:	Not reported
Ownership:	4
Operation Type:	6
Type:	3
Location:	1
Priority Update:	Not reported
Wells Affected Y/N:	Not reported
Samples Include:	0
7#5 Minute Quad:	Not reported
5 Minute Quad:	Not reported
Pirf/Min Soil:	Not reported
Release Code:	Not reported
Source Code:	Min_Soil
Err Type:	Not reported
Cause:	Not reported
Source:	Not reported
UST Number:	Not reported

LUST:

Incident Number:	14813
Last Modified:	1/5/1996
Incident Phase:	CO
NOV Issued:	Not reported
NORR Issued:	Not reported
45 Day Report:	Not reported
Public Meeting Held:	Not reported
SOC Signed:	Not reported
Reclassification Report:	Not reported
RS Designation:	Not reported
Closure Request Date:	Not reported
Close-out Report:	11/8/1995

AA148 **BELLSOUTH - MORGAN ST.** **NC LUST TRUST** **S105218664**
WNW **121 WEST MORGAN STREET** **N/A**
1/4-1/2 **RALEIGH, NC**
0.405 mi.
2141 ft. **Site 1 of 7 in cluster AA**

Relative:
Higher

Actual:
349 ft.

Client Plot

LUST TRUST:

Name:	BELLSOUTH - MORGAN ST.
Address:	121 WEST MORGAN STREET
City,State,Zip:	RALEIGH, NC
Facility ID:	21311
Site ID:	10996
Site Note:	Not reported
Site Eligible?:	True
Commercial Find:	100% Commercial
Priority Rank:	Not reported
Deductable Amount:	20000
3rd Party Deductable Amt:	0
Sum 3rd Party Amt Applied:	0

AA149 **SOUTHERN BELL(GLC 21311)** **UST FINDER** **1028499591**
WNW **121 W MORGAN ST** **UST FINDER RELEASE** **N/A**
1/4-1/2 **RALEIGH, NC 0**
0.406 mi.
2142 ft. **Site 2 of 7 in cluster AA**

Relative:
Higher

Actual:
349 ft.

UST FINDER:

Object ID:	601708
Facility ID:	NC00-0-0000005672
Name:	BELL SOUTH RLGHNCMO 21311
Address:	121 W MORGAN ST
City,State,Zip:	RALEIGH, NC 27601
Address Match Type:	Not reported
Open USTs:	2
Closed USTs:	3
TOS USTs:	0
Population 1500ft:	1301
Private Wells 1500ft:	0
Within 100yr Floodplain:	No
Land Use:	Developed, Medium Intensity
Within SPA:	No
SPA PWS Facility ID:	Not reported
SPA Water Type:	Not reported
SPA Facility Type:	Not reported
SPA HUC12:	Not reported
Within WHPA:	No
WHPA PWS Facility ID:	Not reported
WHPA Water Type:	Not reported
WHPA Facility Type:	Not reported
WHPA HUC12:	Not reported
Facility Status:	Open UST(s)
Date of Last Inspection:	Not reported
EPA Region:	4
Tribe:	Not reported
Coordinate Source:	State
X Coord:	-78.6405
Y Coord:	35.7796000000001
Latitude:	35.7796
Longitude:	-78.6405

UST FINDER:

Object ID:	1348046
Facility ID:	NC00-0-0000005672
Tank ID:	NC00-0-0000005672_1
Tank Status:	Closed
Installation Date:	1968/07/14 16:00:01+00
Removal Date:	1993/08/31 15:59:59+00
Tank Capacity:	10000
Substances:	Diesel
Tank Wall Type:	Single

Object ID:	1337578
Facility ID:	NC00-0-0000005672
Tank ID:	NC00-0-0000005672_2
Tank Status:	Closed
Installation Date:	1970/07/14 16:00:00+00
Removal Date:	1996/05/08 15:59:59+00
Tank Capacity:	30000
Substances:	Diesel
Tank Wall Type:	Single

SOUTHERN BELL(GLC 21311) (Continued) **1028499591**

Object ID:	1337579
Facility ID:	NC00-0-0000005672
Tank ID:	NC00-0-0000005672_3
Tank Status:	Closed
Installation Date:	1970/07/14 16:00:00+00
Removal Date:	1996/05/08 15:59:59+00
Tank Capacity:	30000
Substances:	Diesel
Tank Wall Type:	Single

Object ID:	1391746
Facility ID:	NC00-0-0000005672
Tank ID:	NC00-0-0000005672_A1
Tank Status:	Open
Installation Date:	1996/05/08 15:59:59+00
Removal Date:	Not reported
Tank Capacity:	20000
Substances:	Diesel
Tank Wall Type:	Single

Object ID:	1391747
Facility ID:	NC00-0-0000005672
Tank ID:	NC00-0-0000005672_A2
Tank Status:	Open
Installation Date:	1996/05/08 15:59:59+00
Removal Date:	Not reported
Tank Capacity:	20000
Substances:	Diesel
Tank Wall Type:	Single

UST FINDER RELEASE:

Object ID:	284467
Facility ID:	NC00-0-0000005672
Lust ID:	NC12774
Name:	BELL SOUTH-GLC 21211
Address:	401 N ACADEMY ST
City,State,Zip:	CARY, NC 0
Address Match Type:	Not reported
Reported Date:	1998/04/02 15:59:59+00
Status:	No Further Action
Substance:	Not reported
Population within 1500ft:	522
Domestic Wells within 1500ft:	2
Land Use:	Developed, Low Intensity
Within SPA:	No
SPA PWS Facility ID:	Not reported
SPA Water Type:	Not reported
SPA Facility Type:	Not reported
SPA HUC12:	Not reported
Within WHPA:	No
WHPA PWS Facility ID:	Not reported
WHPA Water Type:	Not reported
WHPA Facility Type:	Not reported
WHPA HUC12:	Not reported
Within 100yr Floodplain:	No
Tribe:	Not reported

SOUTHERN BELL(GLC 21311) (Continued) **1028499591**

EPA Region:	4
NFA Letter 1:	Not reported
NFA Letter 2:	Not reported
NFA Letter 3:	Not reported
NFA Letter 4:	Not reported
Closed With Residual Contaminate:	Not reported
Coordinate Source:	State
X Coord:	-78.78151
Y Coord:	35.7903600000001
Latitude:	35.79036
Longitude:	-78.7815099999999
Object ID:	285184
Facility ID:	NC00-0-0000005672
Lust ID:	NC12773
Name:	SOUTHERN BELL(GLC 21311)
Address:	121 W MORGAN ST
City,State,Zip:	RALEIGH, NC 0
Address Match Type:	Not reported
Reported Date:	1993/09/08 15:59:59+00
Status:	No Further Action
Substance:	Not reported
Population within 1500ft:	1188
Domestic Wells within 1500ft:	0
Land Use:	Developed, Medium Intensity
Within SPA:	No
SPA PWS Facility ID:	Not reported
SPA Water Type:	Not reported
SPA Facility Type:	Not reported
SPA HUC12:	Not reported
Within WHPA:	No
WHPA PWS Facility ID:	Not reported
WHPA Water Type:	Not reported
WHPA Facility Type:	Not reported
WHPA HUC12:	Not reported
Within 100yr Floodplain:	No
Tribe:	Not reported
EPA Region:	4
NFA Letter 1:	Not reported
NFA Letter 2:	Not reported
NFA Letter 3:	Not reported
NFA Letter 4:	Not reported
Closed With Residual Contaminate:	Not reported
Coordinate Source:	State
X Coord:	-78.6403999999999
Y Coord:	35.77986
Latitude:	35.7798599999999
Longitude:	-78.6404

Z150 **RALEIGH PROFESSIONAL BUILDING** **NC LUST** **U003295340**
West **5440 WADE PARK BLVD. SUITE 200** **NC UST** **N/A**
1/4-1/2 **RALEIGH, NC 27607**
0.409 mi.
2157 ft. **Site 3 of 6 in cluster Z**

Relative:
Higher

Actual:
336 ft.

Client Plot

LUST:

Name:	RALEIGH PROFESSIONAL BLDG.
Address:	127 W HARGETT ST
City,State,Zip:	RALEIGH, NC 27601-1393
Facility ID:	00-0-0000035630
UST Number:	RA-2980
Incident Number:	20248
Source Type:	3
Date Reported:	07/13/1998
Closure Request:	1999-01-04 00:00:00
Close Out:	10/20/2000
Level Of Soil Cleanup Achieved:	Not reported
# Of Supply Wells:	0
Commercial/NonCommercial UST Site:	C
Risk Classification:	L
Risk Class Based On Review:	L
Corrective Action Plan Type:	Not reported
NOV Issue Date:	Not reported
Site Priority:	Not reported
Phase Of LSA Req:	1
Site Risk Reason:	Not reported
Land Use:	Not reported
MTBE:	0
MTBE1:	U
Flag:	0
Flag1:	0
LUR Filed:	Not reported
GPS Confirmed:	51
Current Status:	A
RBCA GW:	Not reported
PETOPT:	4
RPL:	False
CD Num:	138
Reel Num:	65
RPOW:	False
RPOP:	False
Error Flag:	0
Error Code:	N
Valid:	False
Testlat:	Not reported
Regional Officer Project Mgr:	WDP
Company:	RALEIGH PROFESSIONAL ASSOC.
Telephone:	919-821-8023
5 Min Quad:	Not reported

LUST:

ERR Type:	Not reported
UST Number:	RA-2980
Facility Id:	20248
Date Occurred:	1998-05-20 00:00:00
Date Reported:	1999-07-21 00:00:00
Owner/Operator:	Not reported
Ownership:	4
Operation Type:	6

RALEIGH PROFESSIONAL BUILDING (Continued) **U003295340**

Type:	3
Location:	8
Priority Update:	1999-07-21 00:00:00
Wells Affected Y/N:	Not reported
Samples Include:	Not reported
7#5 Minute Quad:	3
5 Minute Quad:	1
Pirf/Min Soil:	Not reported
Release Code:	Not reported
Source Code:	PIRF
Err Type:	Not reported
Cause:	Not reported
Source:	Not reported
UST Number:	Not reported

LUST:

Incident Number:	20248
Last Modified:	5/3/2001
Incident Phase:	CO
NOV Issued:	Not reported
NORR Issued:	Not reported
45 Day Report:	Not reported
Public Meeting Held:	Not reported
SOC Signed:	Not reported
Reclassification Report:	Not reported
RS Designation:	Not reported
Closure Request Date:	Not reported
Close-out Report:	10/20/2000

UST:

Name:	RALEIGH PROFESSIONAL BUILDING
Address:	5440 WADE PARK BLVD. SUITE 200
City,State,Zip:	RALEIGH, NC 27607
Facility Id:	00-0-0000035630
Contact:	RALEIGH PROFESSIONAL ASSOCIATES
Contact Address1:	C/O 1312 ANNAPOLIS DR S203
Contact Address2:	Not reported
Contact City/State/Zip:	RALEIGH, NC 27608
FIPS County Desc:	Wake
Latitude:	35.77808
Longitude:	-78.6415

Click here to access the North Carolina DEQ records for this facility:

Tank Id:	1
Tank Status:	Removed
Installed Date:	01/01/1982
Perm Close Date:	05/20/1998
Product Name:	Diesel
Tank Capacity:	125
Root Tank Id:	Not reported
Main Tank:	No
Compartment Tank:	No
Manifold Tank:	Not reported

RALEIGH PROFESSIONAL BUILDING (Continued) **U003295340**

Commercial:	Yes
Regulated:	Yes
Other CP Tank:	Not reported
Overfill Protection Name:	Unknown
Spill Protection Name:	Unknown
Leak Detection Name:	Not reported
Decode for TCONS_KEY:	Unknown
Decode for PCONS_KEY:	Unknown
Decode for PSYS_KEY:	Unknown

AA151 **SOUTHERN BELL(GLC 21311)** **NC IMD** **S101524302**
WNW **121 W MORGAN ST** **N/A**
1/4-1/2 **RALEIGH, NC**
0.409 mi.
2159 ft. **Site 3 of 7 in cluster AA**

Relative:
Higher

Actual:
347 ft.

Client Plot

IMD:

Facility ID:	10996
Name:	SOUTHERN BELL(GLC 21311)
Address:	121 W MORGAN ST
City,State,Zip:	RALEIGH, NC
Date Occurred:	8/16/1993
Submit Date:	10/6/1993
Incident Desc:	UPON REMOVAL OF UST, CONTAMINATED SOIL WAS DISCOVERED.
Operator:	MS. PAGE FREY
UST ID:	Not reported
Incident ID:	Not reported
Initials of UST Regional Contact:	Not reported
Regional Office:	Not reported
Responsible Party/Company Name:	Not reported
Ownership:	4
Responsible Party Contact Name:	Not reported
Operation:	6
Responsible Party Mailing Address:	Not reported
Responsible Party City,State,Zip:	Not reported
Ownership:	Private
Operation Type:	Commercial
Responsible Party County:	Not reported
Source:	Leak-underground
Type:	GASOLINE/DIESEL
Location:	1
Petroleum Type:	Not reported
Date Incident Reported:	Not reported
Whether Tank is Commercial or Non Commercial:	Not reported
Site Priority:	20E
Whether Tank is Regulated:	Not reported
Priority Update:	4/16/1998
Notice of Regulatory Requirement:	Not reported
Wells Affected:	Not reported
Notice of Violation:	Not reported
Phase 1 or Phase 2:	Not reported
Num Affected:	0
Site Priority:	Not reported
Location:	Facility
Current Risk Condition:	Not reported
Sampled By:	3
Samples Include:	2
Initial reported risk of incident (never changes):	Not reported

SOUTHERN BELL(GLC 21311) (Continued) **S101524302**

7.5 Min Quad:	Not reported
5 Min Quad:	K39Q
Intermediate Condition Present:	Not reported
Latitude:	35.77888888
Longitude:	-78.64111111
Use of Land, Industrial:	Not reported
Corrective Action Plan Selected - up to 5:	Not reported
RBCA:	Not reported
Date Close Review Requested From RP or Owner:	Not reported
Date Case Closed:	Not reported
Extent of Contamination:	Not reported
Number of Supply Wells Located on Property:	Not reported
MTBE in Well Y/N/U Yes, No or Unknown:	Not reported
Facility Phone Number:	Not reported
MTBE in Groundwater Y/N/U Yes, No or Unknown:	Not reported
Date Land Use Restriction Filed:	Not reported
Date Cleanup Initiated:	Not reported
Record Status:	Not reported
RBCA GW Codes:	Not reported
RBCA GW:	Not reported
Pollutant Type Present:	Not reported
Reference Number for Media Disk for Archived Record:	Not reported
RP Owner?:	Not reported
RP Operator?:	Not reported
RP Landowner?:	Not reported
Comments:	Not reported
GW Contam:	Yes, Groundwater Contamination has been detected
Soil Contam:	No
Contact Phone:	2059770794
Owner Company:	BELL SOUTH TELECOMMUNICATIONS,
Operator Address:	3535 COLONNADE PKWAY,ROOM E7J
Operator City,State,Zip:	BIRMINGHAM, AL 35243-
Operator County:	Not reported
Material:	DIESEL
Qty Lost 1:	Not reported
Qty Recovered 1:	Not reported
Setting:	3
Risk Site:	L
Priority Code:	L
Dem Contact:	SMJ
Wells Contam:	Not reported
Latitude Number:	354644
Longitude Number:	783828
Latitude Decimal:	35.7788888888889
Longitude Decimal:	78.6411111111111
GPS:	NOD
Agency:	DWM

Status:

Facility ID:	10996
Last Modified:	2006-10-20 00:00:00
Incident Phase:	CO
NOV Issued:	Not reported
NORR Issued:	Not reported
45 Day Report:	Not reported
Public Meeting Held:	Not reported
Corrective Action Planned:	Not reported
SOC Sighned:	Not reported

SOUTHERN BELL(GLC 21311) (Continued) **S101524302**

Reclassification Report:	Not reported
RS Designation:	Not reported
Closure Request Date:	Not reported
Close-out Report:	Not reported

Z152 **RALEIGH PROFESSIONAL BUILDING** **UST FINDER** **1028521738**
West **127 W HARGETT STREET** **UST FINDER RELEASE** **N/A**
1/4-1/2 **RALEIGH, NC 27608**
0.409 mi.
2159 ft. **Site 4 of 6 in cluster Z**

Relative: **Higher**
Actual: **337 ft.**

UST FINDER:

Object ID:	601684
Facility ID:	NC00-0-0000035630
Name:	RALEIGH PROFESSIONAL BUILDING
Address:	127 W HARGETT STREET
City,State,Zip:	RALEIGH, NC 27608
Address Match Type:	PointAddress
Open USTs:	0
Closed USTs:	1
TOS USTs:	0
Population 1500ft:	1291
Private Wells 1500ft:	0
Within 100yr Floodplain:	No
Land Use:	Developed, Medium Intensity
Within SPA:	No
SPA PWS Facility ID:	Not reported
SPA Water Type:	Not reported
SPA Facility Type:	Not reported
SPA HUC12:	Not reported
Within WHPA:	No
WHPA PWS Facility ID:	Not reported
WHPA Water Type:	Not reported
WHPA Facility Type:	Not reported
WHPA HUC12:	Not reported
Facility Status:	Closed UST(s)
Date of Last Inspection:	Not reported
EPA Region:	4
Tribe:	Not reported
Coordinate Source:	Geocode
X Coord:	-78.641554
Y Coord:	35.778311
Latitude:	35.778311
Longitude:	-78.641554

UST FINDER:

Object ID:	1333520
Facility ID:	NC00-0-0000035630
Tank ID:	NC00-0-0000035630_1
Tank Status:	Closed
Installation Date:	1982/01/01 16:00:00+00
Removal Date:	1998/05/20 15:59:59+00
Tank Capacity:	125
Substances:	Diesel
Tank Wall Type:	Not reported

RALEIGH PROFESSIONAL BUILDING (Continued) **1028521738**

UST FINDER RELEASE:

Object ID:	285170
Facility ID:	NC00-0-0000035630
Lust ID:	NC1194
Name:	RALEIGH PROFESSIONAL BLDG.
Address:	127 W HARGETT ST
City,State,Zip:	RALEIGH, NC 0
Address Match Type:	Not reported
Reported Date:	1998/07/13 15:59:59+00
Status:	No Further Action
Substance:	Not reported
Population within 1500ft:	1295
Domestic Wells within 1500ft:	0
Land Use:	Developed, Medium Intensity
Within SPA:	No
SPA PWS Facility ID:	Not reported
SPA Water Type:	Not reported
SPA Facility Type:	Not reported
SPA HUC12:	Not reported
Within WHPA:	No
WHPA PWS Facility ID:	Not reported
WHPA Water Type:	Not reported
WHPA Facility Type:	Not reported
WHPA HUC12:	Not reported
Within 100yr Floodplain:	No
Tribe:	Not reported
EPA Region:	4
NFA Letter 1:	Not reported
NFA Letter 2:	Not reported
NFA Letter 3:	Not reported
NFA Letter 4:	Not reported
Closed With Residual Contaminate:	Not reported
Coordinate Source:	State
X Coord:	-78.6415699999999
Y Coord:	35.7780900000001
Latitude:	35.7780899999999
Longitude:	-78.64157

Z153 **RALEIGH PROFESSIONAL BLDG.** **NC IMD** **S103916891**
West **127 W HARGETT ST** **N/A**
1/4-1/2 **RALEIGH, NC**
0.410 mi.
2165 ft. **Site 5 of 6 in cluster Z**

Relative:
Higher

Actual:
337 ft.

Client Plot

IMD:

Facility ID:	20248
Name:	RALEIGH PROFESSIONAL BLDG.
Address:	127 W HARGETT ST
City,State,Zip:	RALEIGH, NC
Date Occurred:	5/20/1998
Submit Date:	7/21/1999
Incident Desc:	MAJOR SOIL CONTAM. WAS CONFIRMED UPON REMOVAL OF UST.
Operator:	RALEIGH PROFESSIONAL ASSOC.
UST ID:	Not reported
Incident ID:	Not reported
Initials of UST Regional Contact:	Not reported
Regional Office:	Not reported

RALEIGH PROFESSIONAL BLDG. (Continued) **S103916891**

Responsible Party/Company Name:	Not reported
Ownership:	4
Responsible Party Contact Name:	Not reported
Operation:	6
Responsible Party Mailing Address:	Not reported
Responsible Party City,State,Zip:	Not reported
Ownership:	Private
Operation Type:	Commercial
Responsible Party County:	Not reported
Source:	Leak-underground
Type:	GASOLINE/DIESEL
Location:	8
Petroleum Type:	Not reported
Date Incident Reported:	Not reported
Whether Tank is Commercial or Non Commercial:	Not reported
Site Priority:	L
Whether Tank is Regulated:	Not reported
Priority Update:	7/21/1999
Notice of Regulatory Requirement:	Not reported
Wells Affected:	Not reported
Notice of Violation:	Not reported
Phase 1 or Phase 2:	Not reported
Num Affected:	Not reported
Site Priority:	Not reported
Location:	Other
Current Risk Condition:	Not reported
Sampled By:	3
Samples Include:	1
Initial reported risk of incident (never changes):	Not reported
7.5 Min Quad:	Not reported
5 Min Quad:	Not reported
Intermediate Condition Present:	Not reported
Latitude:	35.77805555
Longitude:	-78.64166666
Use of Land, Industrial:	Not reported
Corrective Action Plan Selected - up to 5:	Not reported
RBCA:	Not reported
Date Close Review Requested From RP or Owner:	Not reported
Date Case Closed:	Not reported
Extent of Contamination:	Not reported
Number of Supply Wells Located on Property:	Not reported
MTBE in Well Y/N/U Yes, No or Unknown:	Not reported
Facility Phone Number:	Not reported
MTBE in Groundwater Y/N/U Yes, No or Unknown:	Not reported
Date Land Use Restriction Filed:	Not reported
Date Cleanup Initiated:	Not reported
Record Status:	Not reported
RBCA GW Codes:	Not reported
RBCA GW:	Not reported
Pollutant Type Present:	Not reported
Reference Number for Media Disk for Archived Record:	Not reported
RP Owner?:	Not reported
RP Operator?:	Not reported
RP Landowner?:	Not reported
Comments:	Not reported
GW Contam:	No Groundwater Contamination detected
Soil Contam:	Yes

RALEIGH PROFESSIONAL BLDG. (Continued) **S103916891**

Contact Phone:	919-821-8023
Owner Company:	RALEIGH PROFESSIONAL ASSOC.
Operator Address:	1312 ANNAPOLIS DRIVE
Operator City,State,Zip:	RALEIGH, NC 27608-
Operator County:	Not reported
Material:	DIESEL
Qty Lost 1:	Not reported
Qty Recovered 1:	Not reported
Setting:	3
Risk Site:	L
Priority Code:	L
Dem Contact:	WDP
Wells Contam:	Not reported
Latitude Number:	354641
Longitude Number:	783830
Latitude Decimal:	35.7780555555556
Longitude Decimal:	78.6416666666667
GPS:	NOD
Agency:	DWM

Status:

Facility ID:	20248
Last Modified:	2001-05-03 00:00:00
Incident Phase:	CO
NOV Issued:	Not reported
NORR Issued:	Not reported
45 Day Report:	Not reported
Public Meeting Held:	Not reported
Corrective Action Planned:	Not reported
SOC Sighned:	Not reported
Reclassification Report:	Not reported
RS Designation:	Not reported
Closure Request Date:	Not reported
Close-out Report:	2000-10-20 00:00:00

AA154 **BELL SOUTH RLGHNCMO 21311** **NC LUST** **U003143219**
WNW **121 W MORGAN ST** **NC UST** **N/A**
1/4-1/2 **RALEIGH, NC 27601** **NC INST CONTROL**
0.414 mi. **NC ASBESTOS**
2184 ft. **Site 4 of 7 in cluster AA**

Relative:
Higher

Actual:
347 ft.

Client Plot

LUST:

Name:	SOUTHERN BELL(GLC 21311)
Address:	121 W MORGAN ST
City,State,Zip:	RALEIGH, NC 27601-
Facility ID:	00-0-0000005672
UST Number:	RA-1812
Incident Number:	10996
Source Type:	3
Date Reported:	09/08/1993
Closure Request:	Not reported
Close Out:	10/20/2006
Level Of Soil Cleanup Achieved:	S1
# Of Supply Wells:	0
Commercial/NonCommercial UST Site:	C
Risk Classification:	L
Risk Class Based On Review:	L

BELL SOUTH RLGHNCMO 21311 (Continued) **U003143219**

Corrective Action Plan Type:	Not reported
NOV Issue Date:	Not reported
Site Priority:	20E
Phase Of LSA Req:	Not reported
Site Risk Reason:	Not reported
Land Use:	IND
MTBE:	0
MTBE1:	N
Flag:	0
Flag1:	0
LUR Filed:	10/31/2006
GPS Confirmed:	90
Current Status:	A
RBCA GW:	G1
PETOPT:	3
RPL:	False
CD Num:	352
Reel Num:	322
RPOW:	False
RPOP:	False
Error Flag:	0
Error Code:	N
Valid:	False
Testlat:	Not reported
Regional Officer Project Mgr:	SMJ
Company:	BELL SOUTH TELECOMMUNICATIONS,
Telephone:	2059770794
5 Min Quad:	Not reported

LUST:

ERR Type:	Not reported
UST Number:	RA-1812
Facility Id:	10996
Date Occurred:	1993-08-16 00:00:00
Date Reported:	1993-10-06 00:00:00
Owner/Operator:	KAYE JONES
Ownership:	4
Operation Type:	6
Type:	3
Location:	1
Priority Update:	1998-04-16 00:00:00
Wells Affected Y/N:	Not reported
Samples Include:	0
7#5 Minute Quad:	3
5 Minute Quad:	2
Pirf/Min Soil:	Not reported
Release Code:	K39Q
Source Code:	Pirf
Err Type:	Not reported
Cause:	Not reported
Source:	Not reported
UST Number:	Not reported

LUST:

Incident Number:	10996
Last Modified:	10/20/2006
Incident Phase:	CO

BELL SOUTH RLGHNCMO 21311 (Continued) **U003143219**

NOV Issued:	Not reported
NORR Issued:	Not reported
45 Day Report:	Not reported
Public Meeting Held:	Not reported
SOC Signed:	Not reported
Reclassification Report:	Not reported
RS Designation:	Not reported
Closure Request Date:	Not reported
Close-out Report:	Not reported

UST:

Name:	BELL SOUTH RLGHNCMO 21311
Address:	121 W MORGAN ST
City,State,Zip:	RALEIGH, NC 27601
Facility Id:	00-0-0000005672
Contact:	BELLSOUTH TELECOMMUNICATIONS, LLC
Contact Address1:	308 S AKARD ST.
Contact Address2:	RM 1700
Contact City/State/Zip:	DALLAS, TX 75202
FIPS County Desc:	Wake
Latitude:	35.7796
Longitude:	-78.6405

Click here to access the North Carolina DEQ records for this facility:

Tank Id:	1
Tank Status:	Removed
Installed Date:	07/14/1968
Perm Close Date:	05/08/1996
Product Name:	Diesel
Tank Capacity:	10000
Root Tank Id:	Not reported
Main Tank:	No
Compartment Tank:	No
Manifold Tank:	Not reported
Commercial:	Yes
Regulated:	Yes
Other CP Tank:	Not reported
Overfill Protection Name:	Unknown
Spill Protection Name:	Unknown
Leak Detection Name:	Not reported
Decode for TCONS_KEY:	Single Wall Steel
Decode for PCONS_KEY:	Single Wall Steel
Decode for PSYS_KEY:	Unknown

Tank Id:	2
Tank Status:	Removed
Installed Date:	07/14/1970
Perm Close Date:	05/08/1996
Product Name:	Diesel
Tank Capacity:	30000
Root Tank Id:	Not reported
Main Tank:	No
Compartment Tank:	No

BELL SOUTH RLGHNCMO 21311 (Continued) **U003143219**

Manifold Tank:	Not reported
Commercial:	Yes
Regulated:	Yes
Other CP Tank:	Not reported
Overfill Protection Name:	Unknown
Spill Protection Name:	Unknown
Leak Detection Name:	Not reported
Decode for TCONS_KEY:	Single Wall Steel
Decode for PCONS_KEY:	Single Wall Steel
Decode for PSYS_KEY:	Unknown

Tank Id:	3
Tank Status:	Removed
Installed Date:	07/14/1970
Perm Close Date:	05/08/1996
Product Name:	Diesel
Tank Capacity:	30000
Root Tank Id:	Not reported
Main Tank:	No
Compartment Tank:	No
Manifold Tank:	Not reported
Commercial:	Yes
Regulated:	Yes
Other CP Tank:	Not reported
Overfill Protection Name:	Unknown
Spill Protection Name:	Unknown
Leak Detection Name:	Not reported
Decode for TCONS_KEY:	Single Wall Steel
Decode for PCONS_KEY:	Single Wall Steel
Decode for PSYS_KEY:	Unknown

Tank Id:	A1
Tank Status:	Current
Installed Date:	05/08/1996
Perm Close Date:	05/08/1996
Product Name:	Diesel
Tank Capacity:	20000
Root Tank Id:	Not reported
Main Tank:	No
Compartment Tank:	No
Manifold Tank:	0
Commercial:	Yes
Regulated:	Yes
Other CP Tank:	Not reported
Overfill Protection Name:	Overfill Alarm
Spill Protection Name:	Catchment Basin
Leak Detection Name:	Not reported
Decode for TCONS_KEY:	Single Wall FRP
Decode for PCONS_KEY:	Single Wall FRP
Decode for PSYS_KEY:	Unknown

Tank Id:	A2
Tank Status:	Current
Installed Date:	05/08/1996

BELL SOUTH RLGHNCMO 21311 (Continued) **U003143219**

Perm Close Date:	05/08/1996
Product Name:	Diesel
Tank Capacity:	20000
Root Tank Id:	Not reported
Main Tank:	No
Compartment Tank:	No
Manifold Tank:	0
Commercial:	Yes
Regulated:	Yes
Other CP Tank:	Not reported
Overfill Protection Name:	Overfill Alarm
Spill Protection Name:	Catchment Basin
Leak Detection Name:	Not reported
Decode for TCONS_KEY:	Single Wall FRP
Decode for PCONS_KEY:	Single Wall FRP
Decode for PSYS_KEY:	Unknown

INST CONTROL:

Name:	SOUTHERN BELL(GLC 21311)
Address:	121 W MORGAN ST
City,State,Zip:	RALEIGH, NC
Project Number:	RA-1812
Object ID:	Not reported
DWM Contact:	Raleigh Regional Office (919) 791-4200
DWM Program:	Underground Storage Tank Section
Project Status:	No Further Action
COC:	Multi COC
Contamination Source:	UST System
Received Date:	2006-10-30 00:00:00
Restricted Media:	Multi-Media
Allowed Use:	Media Restrictions Only
Certification:	None
Plant Reception Date:	Not reported
Instrument Status:	Effective
Deed BK:	Not reported
Deed PG:	Not reported
Plat BK:	Not reported
Plat PG:	Not reported
Instrument:	Notice and Restriction
Deed:	Not reported
Deed Date:	Recorded 10-30-2006
Plat:	Not reported
Plat Date:	Not reported
X Coord:	2106659.5571
Y Coord:	738958.87398

ASBESTOS:

Name:	VACANT HOUSE
Address:	121 WEST MORGAN STREET
City,State,Zip:	RALEIGH, NC
Permit Number:	NC28480
NESHAP Number:	55396
Contractor:	Enpuricon, Inc
Owner Name:	AT&T
Phone:	(919) 864-3363
Removal Start Date:	05-02-18

BELL SOUTH RLGHNCMO 21311 (Continued) **U003143219**

Removal End Date:	05-03-18
Demo Start Date:	Not reported
Demo End Date:	Not reported
Linear Feet:	0
Square Feet:	400
Cubic Feet:	0
Type:	R

Name:	AT&T MORGAN STREET CO
Address:	121 WEST MORGAN STREET
City,State,Zip:	RALEIGH, NC
Permit Number:	NC35616
NESHAP Number:	70025
Contractor:	Enpuricon, Inc.
Owner Name:	AT&T
Phone:	(919) 864-3363
Removal Start Date:	07-10-23
Removal End Date:	07-14-23
Demo Start Date:	Not reported
Demo End Date:	Not reported
Linear Feet:	0
Square Feet:	820
Cubic Feet:	0
Type:	R

AB155 **LENOIR STREET - CITY OF RALEIGH SPILL** **NC LAST** **S120840754**
SW **LENOIR STREET GARAGE** **N/A**
1/4-1/2 **RALEIGH, NC 27602**
0.416 mi.
2196 ft. **Site 1 of 4 in cluster AB**

Relative: LAST:
Higher

Actual: Name: LENOIR STREET - CITY OF RALEIGH SPILL
329 ft. Address: LENOIR STREET GARAGE
City,State,Zip: RALEIGH, NC 27602
Facility ID: Not reported
UST Number: RA-92637
Incident Number: 92609
Contamination Type: NO
Source Type: 19
Product Type: P
Date Reported: 04/12/2017
Date Occur: 03/13/2017
Cleanup: 03/13/2017
Closure Request: Not reported
Close Out: 04/17/2017
Level Of Soil Cleanup Achieved: S3
Tank Regulated Status: N
Of Supply Wells: 0
Commercial/NonCommercial UST Site: Not reported
Risk Classification: L
Risk Class Based On Review: L
Corrective Action Plan Type: Not reported
NOV Issue Date: Not reported
NORR Issue Date: Not reported
Site Priority: Not reported
Phase Of LSA Req: Not reported
Site Risk Reason: Not reported

LENOIR STREET - CITY OF RALEIGH SPILL (Continued) **S120840754**

Land Use:	IND
MTBE:	No
MTBE1:	Unknown
Flag:	No
Flag1:	No
LUR Filed:	Not reported
Release Detection:	0
Current Status:	C
RBCA GW:	Not reported
PETOPT:	3
RPL:	False
CD Num:	0
Reel Num:	0
RPOW:	False
RPOP:	False
Error Flag:	0
Error Code:	N
Valid:	False
Lat/Long:	Not reported
Lat/Long Decimal:	35.77317 -78.64024
Testlat:	Not reported
Regional Officer Project Mgr:	JFM
Region:	RAL
Company:	City of Raleigh - DOT
Contact Person:	John Wynn
Telephone:	9199963999
RP Address:	630 Beacon Lake Dr.
RP City,St,Zip:	Raleigh, NC 27602
RP County:	Not reported
Comments:	Not reported
5 Min Quad:	Not reported

PIRF:

Facility Id:	92609
Date Occurred:	Not reported
Date Reported:	Not reported
Description Of Incident:	Emergency generator fuel line
Owner/Operator:	Not reported
Ownership:	1
Operation Type:	3
Type:	3
Location:	8
Site Priority:	Not reported
Priority Update:	Not reported
Wells Affected Y/N:	N
Wells Affected Number:	Not reported
Samples Taken By:	N
Samples Include:	Not reported
7#5 Min Quad:	Not reported
5 Min Quad:	Not reported
Pirf/Min Soil:	Not reported
Release Code:	4
Cause:	Not reported
Source:	Not reported
Source Type:	P
Last Modified:	Not reported
Incident Phase:	**CO**

LENOIR STREET - CITY OF RALEIGH SPILL (Continued) **S120840754**

NOV Issued:	Not reported
NORR Issued:	Not reported
45 Day Report:	Not reported
Public Meeting Held:	Not reported
Corrective Action Planned:	Not reported
SOC Signed:	Not reported
Reclassification Report:	Not reported
RS Designation:	Not reported
Closure Request Date:	Not reported
Close-out Report:	Not reported

---

156 **SUMARED INC. PROPERTY** **NC LUST** **S117329849**
SSE **721 S. EAST STREET** **NC LUST TRUST** **N/A**
1/4-1/2 **RALEIGH, NC 27609** **NC INST CONTROL**
0.416 mi.
2196 ft.

Relative: **Lower**
Actual: **291 ft.**

LUST:

Name:	SUMARED INC. PROPERTY
Address:	721 S. EAST STREET
City,State,Zip:	RALEIGH, NC 27609
Facility ID:	Not reported
UST Number:	RA-7535
Incident Number:	39647
Source Type:	3
Date Reported:	10/22/2014
Closure Request:	Not reported
Close Out:	05/22/2015
Level Of Soil Cleanup Achieved:	S2
# Of Supply Wells:	0
Commercial/NonCommercial UST Site:	N
Risk Classification:	L
Risk Class Based On Review:	L
Corrective Action Plan Type:	Not reported
NOV Issue Date:	Not reported
Site Priority:	Not reported
Phase Of LSA Req:	Not reported
Site Risk Reason:	Not reported
Land Use:	RES
MTBE:	0
MTBE1:	N
Flag:	0
Flag1:	0
LUR Filed:	03/19/2015
GPS Confirmed:	90
Current Status:	C
RBCA GW:	G2
PETOPT:	4
RPL:	False
CD Num:	0
Reel Num:	0
RPOW:	False
RPOP:	False
Error Flag:	0
Error Code:	N
Valid:	False
Testlat:	Not reported
Regional Officer Project Mgr:	SMJ

SUMARED INC. PROPERTY (Continued) **S117329849**

Company: Sumared Inc.
Telephone: 9192338626
5 Min Quad: Not reported

LUST:
ERR Type: Not reported
UST Number: RA-7535
Facility Id: 39647
Date Occurred: 2014-10-13 00:00:00
Date Reported: 2014-10-22 00:00:00
Owner/Operator: Not reported
Ownership: 4
Operation Type: 3
Type: 4
Location: 7
Priority Update: Not reported
Wells Affected Y/N: N
Samples Include: Not reported
7#5 Minute Quad: Y
5 Minute Quad: Not reported
Pirf/Min Soil: Not reported
Release Code: Not reported
Source Code: Not reported
Err Type: 2
Cause: 7
Source: G
UST Number: P

LUST:
Incident Number: 39647
Last Modified: 5/22/2015
Incident Phase: CO
NOV Issued: Not reported
NORR Issued: Not reported
45 Day Report: Not reported
Public Meeting Held: Not reported
SOC Signed: Not reported
Reclassification Report: Not reported
RS Designation: Not reported
Closure Request Date: Not reported
Close-out Report: Not reported

LUST TRUST:
Name: SUMARED INC. PROPERTY
Address: 721 S. EAST STREET
City,State,Zip: RALEIGH, NC
Facility ID: Not reported
Site ID: 39647
Site Note: SCAN-------. Noncommercial; first apply a $1,000 deductible then reimburse 90% of subsequent approved costs until a maximum deductible of $2,000 is reached. Then reimburse at 100%. [CGS 5/18/15]
Site Eligible?: True
Commercial Find: 100% Non-Commercial
Priority Rank: Not reported
Deductable Amount: 2000
3rd Party Deductable Amt: 0

SUMARED INC. PROPERTY (Continued) **S117329849**

Sum 3rd Party Amt Applied: 0

INST CONTROL:

Name:	SUMARED INC. PROPERTY
Address:	721 S. EAST STREET
City,State,Zip:	RALEIGH, NC
Project Number:	RA-7535
Object ID:	Not reported
DWM Contact:	Raleigh Regional Office (919) 791-4200
DWM Program:	Underground Storage Tank Section
Project Status:	No Further Action
COC:	Multi COC
Contamination Source:	UST System
Received Date:	2015-03-18 00:00:00
Restricted Media:	Multi-Media
Allowed Use:	Media Restrictions Only
Certification:	None
Plant Reception Date:	Not reported
Instrument Status:	Effective
Deed BK:	Not reported
Deed PG:	Not reported
Plat BK:	Not reported
Plat PG:	Not reported
Instrument:	Notice and Restriction
Deed:	Not reported
Deed Date:	Recorded 3-18-2015
Plat:	Not reported
Plat Date:	Not reported
X Coord:	2109044.472
Y Coord:	735706.2089

AC157 **0 WEST SOUTH STREET** **US BROWNFIELDS** **1016667435**
SW **0 WEST SOUTH STREET** **FINDS** **N/A**
1/4-1/2 **RALEIGH, NC 27601**
0.418 mi.
2206 ft. **Site 1 of 2 in cluster AC**

Relative: **Higher**

Actual: **320 ft.**

US BROWNFIELDS:

Name:	0 WEST SOUTH STREET
Address:	0 WEST SOUTH STREET
City,State,Zip:	RALEIGH, NC 27601
Property ID:	28221
Property Alias:	Not reported
Recipient Name:	Raleigh, City of
Grant Type:	Hazardous & Petroleum
Property Number:	1703-56-7037
Parcel Size:	1.28
Latitude:	35.77229
Longitude:	-78.64417
Census Tract:	37183050900
State or Tribal Voluntary Response Program:	Y
Program Name:	BF
AA Activity Funded:	Not reported
Start Date:	Not reported
Redev Completition Date:	Not reported
Completed Date:	Not reported
Cleanup Funding:	Not reported

0 WEST SOUTH STREET (Continued) **1016667435**

Cleanup Funding Source:	Not reported
Activity Funded:	Not reported
Assessment Funding:	Not reported
Assessment Funding Source:	Not reported
Redevelopment Funding:	Not reported
Contaminants REC:	Not reported
Contaminants Found at Actionable Level:	Not reported
Redev. Funding Source:	Not reported
Redev. Funding Entity Name:	Not reported
Contaminants Found Below Actionable Level:	Not reported
Redevelopment Start Date:	Not reported
Assessment Funding Entity:	Not reported
Cleanup Funding Entity:	Not reported
Climate Adapt Mitig - Planning or Assessment:	Not reported
Cooperative Agreement Number:	96416704
Start Date:	Not reported
Ownership Entity:	Government
Additional Institutional Controls Information:	Not reported
Completion Date:	Not reported
Address of Data Sources (URL if available) 1:	Not reported
Cleanup Required:	U
Indicates Cleanup/Treatment Tech Implemented:	Not reported
Institutional Controls Required:	U
IC Category Proprietary Controls:	Not reported
Excavation and Disposal of Soils:	Not reported
Extraction of contaminants:	Not reported
IC Cat. Info. Devices:	Not reported
Removal of materials (tanks and piping, etc.):	Not reported
IC Cat. Gov. Controls:	Not reported
Reduction of Contam Bioremediation/Phytoremediation:	Not reported
IC Cat. Enforcement Permit Tools:	Not reported
Cleanup of structures:	Not reported
IC in place date:	Not reported
Additional Cleanup/Treatment Tech Info:	Not reported
IC in place:	U
Address of Data Source (URL if available) 2:	Not reported
Indicate whether Engineering Controls are required:	Not reported
State/tribal program ID:	Not reported
Cover Technologies (e.g., Capping):	Not reported
Security (e.g., Guard, Fence):	Not reported
Immobilization Process:	Not reported
Engineering Barriers (e.g., Slurry Walls, Sheet):	Not reported
Other:	Not reported
Additional Engineering Controls Information:	Not reported
Address of Data Source (URL if available) 3:	Not reported
Indicate whether Engineering Controls are in place:	Not reported
Date Engineering Controls put into place:	Not reported
ACRES Cleaned Up:	Not reported
Section 128(a) State/Tribal:	Not reported
Multipurpose - Cost Share Amount:	Not reported
Cleanup - Cost Share Amount:	Not reported
RLF Loan - Total Loan Amount:	Not reported
RLF - Loan Signed Date:	Not reported
RLF Loan - Anticipated Repayment Start Date:	Not reported
RLF Loan - Anticipated Repayment End Date:	Not reported
RLF Loan - Interest Rate:	Not reported
RLF Loan - EPA Funds Used:	Not reported

0 WEST SOUTH STREET (Continued) **1016667435**

Contaminant Cleanup:	Not reported
RLF Loan - Cost Share Used:	Not reported
Media Affected:	Unknown
RLF Loan - Program Income Used:	Not reported
Media Cleanup:	Not reported
RLF Loan - Discounted:	Not reported
RLF Loan - Discount Percentage:	Not reported
RLF Subgrant - Total Subgrant Amount:	Not reported
RLF Subgrant - Signed Date:	Not reported
RLF Subgrant - EPA Funds Used:	Not reported
RLF Subgrant - Cost Share Used:	Not reported
RLF Subgrant - Program Income Used:	Not reported
RLF Direct Cleanup - Total Funding Amt:	Not reported
Num. of cleanup and re-dev. jobs:	Not reported
RLF Direct Cleanup - Source of Funding:	Not reported
RLF Leveraged - Funding Source Type:	Not reported
Past use greenspace acreage:	1
Past use residential acreage:	Not reported
RLF Leveraged - Entity Providing Funding:	Not reported
RLF Leveraged - Funding Amount:	Not reported
Cleanup Completion Doc - NFA Letter Received:	N
Past use commercial acreage:	Not reported
NFA Letter Date Received:	Not reported
Past use industrial acreage:	0.28
Cleanup Comp Doc - Letter/Signed Rep Qualified Pro:	N
Future use greenspace acreage:	Not reported
Letter/Signed Report Date Received:	Not reported
Future use residential acreage:	Not reported
Future use commercial acreage:	Not reported
Cleanup Completion Doc- Other forms of Doc:	Not reported
Future use industrial acreage:	Not reported
Climate Adapt and Mitiga - Demo or Cleanup:	Not reported
ReDev Activity Funded:	Not reported
Amount of Funding Expended on this Activity 2:	Not reported
Number of Redevelopment Jobs Leveraged:	Not reported
Climate Adaptation and Mitigation Redevelopment:	Not reported
Radius:	0.5
Below Poverty Number:	807
Below Poverty Percent:	21.01
Meidan Income:	5001
Meidan Income Number:	1478
Meidan Income Percent:	38.48
Vacant Housing Number:	249
Vacant Housing Percent:	18.21
Unemployed Number:	198
Unemployed Percent:	5.15

Name:	0 WEST SOUTH STREET
Address:	0 WEST SOUTH STREET
City,State,Zip:	RALEIGH, NC 27601
Property ID:	28221
Property Alias:	Not reported
Recipient Name:	Raleigh, City of
Grant Type:	Hazardous & Petroleum
Property Number:	1703-56-7037
Parcel Size:	1.28
Latitude:	35.77229

0 WEST SOUTH STREET (Continued) **1016667435**

Longitude:	-78.64417
Census Tract:	37183050900
State or Tribal Voluntary Response Program:	Y
Program Name:	BF
AA Activity Funded:	Not reported
Start Date:	Not reported
Redev Completition Date:	Not reported
Completed Date:	Not reported
Cleanup Funding:	Not reported
Cleanup Funding Source:	Not reported
Activity Funded:	Not reported
Assessment Funding:	Not reported
Assessment Funding Source:	Not reported
Redevelopment Funding:	Not reported
Contaminants REC:	Not reported
Contaminants Found at Actionable Level:	Not reported
Redev. Funding Source:	Not reported
Redev. Funding Entity Name:	Not reported
Contaminants Found Below Actionable Level:	Not reported
Redevelopment Start Date:	Not reported
Assessment Funding Entity:	Not reported
Cleanup Funding Entity:	Not reported
Climate Adapt Mitig - Planning or Assessment:	Not reported
Cooperative Agreement Number:	96416704
Start Date:	5/5/2006
Ownership Entity:	Government
Additional Institutional Controls Information:	Not reported
Completion Date:	7/14/2006
Address of Data Sources (URL if available) 1:	Not reported
Cleanup Required:	U
Indicates Cleanup/Treatment Tech Implemented:	Not reported
Institutional Controls Required:	U
IC Category Proprietary Controls:	Not reported
Excavation and Disposal of Soils:	Not reported
Extraction of contaminants:	Not reported
IC Cat. Info. Devices:	Not reported
Removal of materials (tanks and piping, etc.):	Not reported
IC Cat. Gov. Controls:	Not reported
Reduction of Contam Bioremediation/Phytoremediation:	Not reported
IC Cat. Enforcement Permit Tools:	Not reported
Cleanup of structures:	Not reported
IC in place date:	Not reported
Additional Cleanup/Treatment Tech Info:	Not reported
IC in place:	U
Address of Data Source (URL if available) 2:	Not reported
Indicate whether Engineering Controls are required:	Not reported
State/tribal program ID:	Not reported
Cover Technologies (e.g., Capping):	Not reported
Security (e.g., Guard, Fence):	Not reported
Immobilization Process:	Not reported
Engineering Barriers (e.g., Slurry Walls, Sheet):	Not reported
Other:	Not reported
Additional Engineering Controls Information:	Not reported
Address of Data Source (URL if available) 3:	Not reported
Indicate whether Engineering Controls are in place:	Not reported
Date Engineering Controls put into place:	Not reported
ACRES Cleaned Up:	Not reported

0 WEST SOUTH STREET (Continued) **1016667435**

Section 128(a) State/Tribal:	Not reported
Multipurpose - Cost Share Amount:	Not reported
Cleanup - Cost Share Amount:	Not reported
RLF Loan - Total Loan Amount:	Not reported
RLF - Loan Signed Date:	Not reported
RLF Loan - Anticipated Repayment Start Date:	Not reported
RLF Loan - Anticipated Repayment End Date:	Not reported
RLF Loan - Interest Rate:	Not reported
RLF Loan - EPA Funds Used:	Not reported
Contaminant Cleanup:	Not reported
RLF Loan - Cost Share Used:	Not reported
Media Affected:	Unknown
RLF Loan - Program Income Used:	Not reported
Media Cleanup:	Not reported
RLF Loan - Discounted:	Not reported
RLF Loan - Discount Percentage:	Not reported
RLF Subgrant - Total Subgrant Amount:	Not reported
RLF Subgrant - Signed Date:	Not reported
RLF Subgrant - EPA Funds Used:	Not reported
RLF Subgrant - Cost Share Used:	Not reported
RLF Subgrant - Program Income Used:	Not reported
RLF Direct Cleanup - Total Funding Amt:	Not reported
Num. of cleanup and re-dev. jobs:	Not reported
RLF Direct Cleanup - Source of Funding:	Not reported
RLF Leveraged - Funding Source Type:	Not reported
Past use greenspace acreage:	1
Past use residential acreage:	Not reported
RLF Leveraged - Entity Providing Funding:	Not reported
RLF Leveraged - Funding Amount:	Not reported
Cleanup Completion Doc - NFA Letter Received:	N
Past use commercial acreage:	Not reported
NFA Letter Date Received:	Not reported
Past use industrial acreage:	0.28
Cleanup Comp Doc - Letter/Signed Rep Qualified Pro:	N
Future use greenspace acreage:	Not reported
Letter/Signed Report Date Received:	Not reported
Future use residential acreage:	Not reported
Future use commercial acreage:	Not reported
Cleanup Completion Doc- Other forms of Doc:	Not reported
Future use industrial acreage:	Not reported
Climate Adapt and Mitiga - Demo or Cleanup:	Not reported
ReDev Activity Funded:	Not reported
Amount of Funding Expended on this Activity 2:	Not reported
Number of Redevelopment Jobs Leveraged:	Not reported
Climate Adaptation and Mitigation Redevelopment:	Not reported
Radius:	0.5
Below Poverty Number:	807
Below Poverty Percent:	21.01
Meidan Income:	5001
Meidan Income Number:	1478
Meidan Income Percent:	38.48
Vacant Housing Number:	249
Vacant Housing Percent:	18.21
Unemployed Number:	198
Unemployed Percent:	5.15

0 WEST SOUTH STREET (Continued) **1016667435**

FINDS:
Registry ID: 110038712435

Click Here for FRS Facility Detail Report:

Environmental Interest/Information System:
The Assessment, Cleanup and Redevelopment Exchange System (ACRES) stores information reported by EPA Brownfields grant recipients on Brownfields properties assessed or cleaned up with grant funding, as well as information on Targeted Brownfields Assessments (TBA) performed by EPA Regions.

Click this hyperlink while viewing on your computer to access additional FINDS: detail in the EDR Site Report.

Z158 **ABOVE THE FOLD** **NC BROWNFIELDS** **S123565538**
West **215 S. MCDOWELL; 123, 111 W. HARGETT STREETS** **N/A**
1/4-1/2 **RALEIGH, NC**
0.419 mi.
2211 ft. **Site 6 of 6 in cluster Z**

Relative: **Higher**
Actual: **335 ft.**

BROWNFIELDS:

Name:	ABOVE THE FOLD
Address:	215 S. MCDOWELL; 123, 111 W. HARGETT STREETS
City,State,Zip:	RALEIGH, NC
Project Type:	No Further Interest
Project ID:	20020-16-092
Project ID:	2002016092
BF Manager:	Lebeed Kady
BF Acreage:	3.3
Status Date:	06/04/2017
X Coord:	-78.641034618
Y Coord:	35.777613615

Click here to access the North Carolina DEQ records for this facility:

AB159 **RALEIGH CITY-MS4** **NC LUST** **S120917846**
WSW **500 S SALISBURY ST** **NC NPDES** **N/A**
1/4-1/2 **RALEIGH, NC 27601**
0.419 mi.
2212 ft. **Site 2 of 4 in cluster AB**

Relative: **Higher**
Actual: **322 ft.**

LUST:

Name:	RALEIGH CONVENTION CENTER
Address:	500 S. SALISBURY STREET
City,State,Zip:	RALEIGH, NC 27601
Facility ID:	00-0-000-036892
UST Number:	RA-8383
Incident Number:	46452
Source Type:	3
Date Reported:	02/01/2019
Closure Request:	Not reported
Close Out:	02/06/2019
Level Of Soil Cleanup Achieved:	S3
# Of Supply Wells:	0
Commercial/NonCommercial UST Site:	C
Risk Classification:	L

RALEIGH CITY-MS4 (Continued) **S120917846**

Risk Class Based On Review:	L
Corrective Action Plan Type:	Not reported
NOV Issue Date:	Not reported
Site Priority:	Not reported
Phase Of LSA Req:	Not reported
Site Risk Reason:	Not reported
Land Use:	Not reported
MTBE:	0
MTBE1:	U
Flag:	0
Flag1:	0
LUR Filed:	Not reported
GPS Confirmed:	31
Current Status:	C
RBCA GW:	G1
PETOPT:	3
RPL:	False
CD Num:	0
Reel Num:	0
RPOW:	False
RPOP:	False
Error Flag:	0
Error Code:	N
Valid:	False
Testlat:	Not reported
Regional Officer Project Mgr:	JFM
Company:	City of Raleigh
Telephone:	9199968510
5 Min Quad:	Not reported

LUST:

ERR Type:	Not reported
UST Number:	RA-8383
Facility Id:	46452
Date Occurred:	2019-01-14 00:00:00
Date Reported:	Not reported
Owner/Operator:	Not reported
Ownership:	1
Operation Type:	1
Type:	3
Location:	8
Priority Update:	Not reported
Wells Affected Y/N:	N
Samples Include:	Not reported
7#5 Minute Quad:	Y
5 Minute Quad:	Not reported
Pirf/Min Soil:	Not reported
Release Code:	Not reported
Source Code:	Not reported
Err Type:	2
Cause:	4
Source:	A
UST Number:	P

NPDES:

Name:	RALEIGH CITY-MS4

RALEIGH CITY-MS4 (Continued) **S120917846**

Address:	500 S SALISBURY ST
City,State,Zip:	RALEIGH, NC 27601
Permit Number:	NCS000245
Permit Status:	Expired
Permit Type:	Stormwater Discharge, Individual (MS4)
Issue Date:	Not reported
Region:	Raleigh
Owner Name:	City of Raleigh
Class:	Not reported
Applied:	Not reported
Drafted:	Not reported
Expires:	10/09/2023
Subbasin:	Not reported
Receiving Stream:	Not reported
Comments:	Not reported
As-Built Flow (GPD):	Not reported
Domestic %:	Not reported
Industrial %:	Not reported
stormwtr %:	Not reported
Permitted Flow (GPD):	Not reported
Program Category:	Not reported
Project Type:	Not reported
Is Major Permit:	Not reported
Organization Name:	Not reported
Outfall:	Not reported
Discharge Via:	Not reported
Stream Classification:	Not reported
Regulated Activity:	Not reported
Owner Type:	Government - Municipal
Effective Date:	10/10/2018
Basin Name:	Not reported
Effective Date:	Not reported
End Date:	Not reported
SIC:	Not reported
Acres Disturbed:	Not reported
Acres Total:	Not reported
Acres Impervious:	Not reported
Waterbody 2:	Not reported
Waterbody 3:	Not reported
Name Of Signed/Assigned:	Not reported
Permittee Name:	Not reported
Permittee Email:	Not reported
Permittee Telephone:	Not reported
Permittee Mailing Address 1:	Not reported
Permittee Mailing Address 2:	Not reported
Permittee Mailing Address City:	Not reported
Permittee Mailing Address State:	Not reported
Permittee Mailing Address Postal:	Not reported
Permittee Mailing Address Country:	Not reported
Permittee Street Address 1:	Not reported
Permittee Street Address 2:	Not reported
Permittee Street Address City:	Not reported
Permittee Street Address State:	Not reported
Permittee Street Address Postal:	Not reported
Permittee Street Address Country:	Not reported
Facility Name:	Not reported
Facility Contact Title:	Not reported

RALEIGH CITY-MS4 (Continued) **S120917846**

Facility Contact Email:	Not reported
Facility Contact Telephone:	Not reported
Facility Contact Org:	Not reported
Facility Contact Mailing Address 1:	Not reported
Facility Contact Mailing Address 2:	Not reported
Facility Contact Mailing City:	Not reported
Facility Contact Mailing State:	Not reported
Facility Contact Mailing Postal:	Not reported
Facility Contact Mailing Country:	Not reported
Billing Email:	Not reported
Billing Telephone:	Not reported
Date Esc Approved:	Not reported
ESC Project Id:	Not reported
ESC Program:	Not reported
DEQ Office:	Not reported
Local Program:	Not reported
NC COC:	Not reported
Master GG:	Not reported
NOI Date:	Not reported
NOI Number:	Not reported

AD160 **SANITARY LAUNDRY** **NC SHWS** **S127519312**
WSW **417 S MCDOWELL ST** **NC DRYCLEANERS** **N/A**
1/4-1/2 **RALEIGH, NC 27601**
0.427 mi.
2254 ft. **Site 1 of 8 in cluster AD**

Relative:
Lower

Actual:
306 ft.

SHWS:

Name:	SANITARY LAUNDRY
Address:	417 S MCDOWELL ST
City,State,Zip:	RALEIGH, NC
EPAID:	NONCD0003171
Lat/Longitude:	Not reported
Geolocation Method:	Not reported

Click here to access the North Carolina DEQ records for this facility:

Name:	SANITARY LAUNDRY
Address:	417 S MCDOWELL ST
City,State,Zip:	RALEIGH, NC
EPAID:	NONCD0003171
Lat/Longitude:	35.774941 / -78.641763
Geolocation Method:	ON SCREEN PLACEMENT ON GEOREFERENCED MAP

Click here to access the North Carolina DEQ records for this facility:

DRYCLEANERS:

Name:	SANITARY LAUNDRY
Address:	417 S MCDOWELL ST
City,State,Zip:	RALEIGH, NC 27601-1726
Facility ID:	DC920019
Status:	Not reported
Priority:	Not reported
Rank:	Not reported
Lat/Long:	Not reported
Shopping Center:	Not reported
Certified Date:	Not reported

SANITARY LAUNDRY (Continued) **S127519312**

Project Manager:	Not reported
Phone Number:	Not reported
X Coordinates:	Not reported
Y Coordinates:	Not reported
Object ID:	Not reported
Comments:	Not reported

AC161 **CIVIC CENTER LOTS - CITY OF RALEIGH** **NC LUST** **S109034070**
SW **10 WEST SOUTH STREET** **NC INST CONTROL** **N/A**
1/4-1/2 **RALEIGH, NC 27603**
0.435 mi.
2298 ft. **Site 2 of 2 in cluster AC**

Relative: **Higher**
Actual: **328 ft.**

LUST:

Name:	CIVIC CENTER LOTS - CITY OF RALEIGH
Address:	10 WEST SOUTH STREET
City,State,Zip:	RALEIGH, NC 27603
Facility ID:	Not reported
UST Number:	RA-5933
Incident Number:	33483
Source Type:	3
Date Reported:	02/07/2008
Closure Request:	Not reported
Close Out:	11/03/2009
Level Of Soil Cleanup Achieved:	S3
# Of Supply Wells:	0
Commercial/NonCommercial UST Site:	N
Risk Classification:	L
Risk Class Based On Review:	L
Corrective Action Plan Type:	Not reported
NOV Issue Date:	Not reported
Site Priority:	Not reported
Phase Of LSA Req:	Not reported
Site Risk Reason:	F
Land Use:	RES
MTBE:	0
MTBE1:	N
Flag:	0
Flag1:	0
LUR Filed:	12/22/2009
GPS Confirmed:	31
Current Status:	A
RBCA GW:	G2
PETOPT:	4
RPL:	False
CD Num:	478
Reel Num:	0
RPOW:	False
RPOP:	False
Error Flag:	0
Error Code:	N
Valid:	False
Testlat:	Not reported
Regional Officer Project Mgr:	JFM
Company:	city of raleigh planning dept.
Telephone:	9195162682
5 Min Quad:	Not reported

CIVIC CENTER LOTS - CITY OF RALEIGH (Continued) **S109034070**

LUST:

ERR Type:	Not reported
UST Number:	RA-5933
Facility Id:	33483
Date Occurred:	2008-02-07 00:00:00
Date Reported:	2008-02-07 00:00:00
Owner/Operator:	Not reported
Ownership:	4
Operation Type:	5
Type:	4
Location:	1
Priority Update:	Not reported
Wells Affected Y/N:	N
Samples Include:	Not reported
7#5 Minute Quad:	Y
5 Minute Quad:	Not reported
Pirf/Min Soil:	Not reported
Release Code:	Not reported
Source Code:	Not reported
Err Type:	2
Cause:	3
Source:	A
UST Number:	P

LUST:

Incident Number:	33483
Last Modified:	11/3/2009
Incident Phase:	CO
NOV Issued:	Not reported
NORR Issued:	Not reported
45 Day Report:	Not reported
Public Meeting Held:	Not reported
SOC Signed:	Not reported
Reclassification Report:	Not reported
RS Designation:	Not reported
Closure Request Date:	Not reported
Close-out Report:	Not reported

INST CONTROL:

Name:	CIVIC CENTER LOTS - CITY OF RALEIGH
Address:	10 WEST SOUTH STREET
City,State,Zip:	RALEIGH, NC
Project Number:	RA-5933
Object ID:	Not reported
DWM Contact:	Raleigh Regional Office (919) 791-4200
DWM Program:	Underground Storage Tank Section
Project Status:	No Further Action
COC:	Multi COC
Contamination Source:	UST System
Received Date:	2009-12-21 00:00:00
Restricted Media:	Multi-Media
Allowed Use:	Media Restrictions Only
Certification:	None
Plant Reception Date:	Not reported
Instrument Status:	Effective

CIVIC CENTER LOTS - CITY OF RALEIGH (Continued) **S109034070**

Deed BK:	Not reported
Deed PG:	Not reported
Plat BK:	Not reported
Plat PG:	Not reported
Instrument:	Notice and Restriction
Deed:	Not reported
Deed Date:	Recorded 12-21-2009
Plat:	Not reported
Plat Date:	Not reported
X Coord:	2106787.5398
Y Coord:	736301.8058

AE162 **EMS 1** **UST FINDER** **1028495777**
West **201 WEST MARTIN STREET** **UST FINDER RELEASE** **N/A**
1/4-1/2 **RALEIGH, NC 27602**
0.436 mi.
2300 ft. **Site 1 of 3 in cluster AE**

Relative: **Higher**

Actual: **328 ft.**

UST FINDER:

Object ID:	601659
Facility ID:	NC00-0-0000001125
Name:	EMS 1
Address:	201 WEST MARTIN STREET
City,State,Zip:	RALEIGH, NC 27602
Address Match Type:	PointAddress
Open USTs:	0
Closed USTs:	2
TOS USTs:	0
Population 1500ft:	1358
Private Wells 1500ft:	0
Within 100yr Floodplain:	No
Land Use:	Developed, Medium Intensity
Within SPA:	No
SPA PWS Facility ID:	Not reported
SPA Water Type:	Not reported
SPA Facility Type:	Not reported
SPA HUC12:	Not reported
Within WHPA:	No
WHPA PWS Facility ID:	Not reported
WHPA Water Type:	Not reported
WHPA Facility Type:	Not reported
WHPA HUC12:	Not reported
Facility Status:	Closed UST(s)
Date of Last Inspection:	Not reported
EPA Region:	4
Tribe:	Not reported
Coordinate Source:	Geocode
X Coord:	-78.642124
Y Coord:	35.777003
Latitude:	35.777003
Longitude:	-78.642124

UST FINDER:

Object ID:	1368083
Facility ID:	NC00-0-0000001125
Tank ID:	NC00-0-0000001125_2
Tank Status:	Closed
Installation Date:	1941/05/10 16:00:00+00

EMS 1 (Continued) **1028495777**

Removal Date:	1990/01/16 15:59:59+00
Tank Capacity:	2500
Substances:	Gasoline, Gas Mix
Tank Wall Type:	Single
Object ID:	1368084
Facility ID:	NC00-0-0000001125
Tank ID:	NC00-0-0000001125_1
Tank Status:	Closed
Installation Date:	1941/05/10 16:00:00+00
Removal Date:	1990/01/16 15:59:59+00
Tank Capacity:	5288
Substances:	Gasoline, Gas Mix
Tank Wall Type:	Single

UST FINDER RELEASE:

Object ID:	285159
Facility ID:	NC00-0-0000001125
Lust ID:	NC14607
Name:	WAKE COUNTY EMS (FORMER)
Address:	201 W MARTIN ST
City,State,Zip:	RALEIGH, NC 0
Address Match Type:	Not reported
Reported Date:	1990/01/18 15:59:59+00
Status:	Open
Substance:	Not reported
Population within 1500ft:	1374
Domestic Wells within 1500ft:	0
Land Use:	Developed, Medium Intensity
Within SPA:	No
SPA PWS Facility ID:	Not reported
SPA Water Type:	Not reported
SPA Facility Type:	Not reported
SPA HUC12:	Not reported
Within WHPA:	No
WHPA PWS Facility ID:	Not reported
WHPA Water Type:	Not reported
WHPA Facility Type:	Not reported
WHPA HUC12:	Not reported
Within 100yr Floodplain:	No
Tribe:	Not reported
EPA Region:	4
NFA Letter 1:	Not reported
NFA Letter 2:	Not reported
NFA Letter 3:	Not reported
NFA Letter 4:	Not reported
Closed With Residual Contaminate:	Not reported
Coordinate Source:	State
X Coord:	-78.64212
Y Coord:	35.7768800000001
Latitude:	35.7768799999999
Longitude:	-78.64212

AF163 **TURN KEY TIRE SERVICE** **NC LUST** **S114020659**
WSW **200 WEST DAVIE STREET** **N/A**
1/4-1/2 **RALEIGH, NC 27601**
0.436 mi.
2304 ft. **Site 1 of 4 in cluster AF**

Relative:
Lower

Actual:
312 ft.

Client Plot

LUST:

Name:	TURN KEY TIRE SERVICE
Address:	200 WEST DAVIE STREET
City,State,Zip:	RALEIGH, NC 27601-1701
Facility ID:	Not reported
UST Number:	RA-7277
Incident Number:	39403
Source Type:	3
Date Reported:	08/23/2013
Closure Request:	Not reported
Close Out:	08/30/2013
Level Of Soil Cleanup Achieved:	S3
# Of Supply Wells:	0
Commercial/NonCommercial UST Site:	C
Risk Classification:	L
Risk Class Based On Review:	L
Corrective Action Plan Type:	Not reported
NOV Issue Date:	Not reported
Site Priority:	Not reported
Phase Of LSA Req:	Not reported
Site Risk Reason:	Not reported
Land Use:	Not reported
MTBE:	0
MTBE1:	U
Flag:	0
Flag1:	0
LUR Filed:	Not reported
GPS Confirmed:	31
Current Status:	C
RBCA GW:	G1
PETOPT:	3
RPL:	False
CD Num:	0
Reel Num:	0
RPOW:	False
RPOP:	False
Error Flag:	0
Error Code:	N
Valid:	False
Testlat:	Not reported
Regional Officer Project Mgr:	JFM
Company:	Raleigh Property, Inc.
Telephone:	Not reported
5 Min Quad:	Not reported

LUST:

ERR Type:	Not reported
UST Number:	RA-7277
Facility Id:	39403
Date Occurred:	2012-12-20 00:00:00
Date Reported:	2013-08-23 00:00:00
Owner/Operator:	Not reported
Ownership:	4
Operation Type:	6

TURN KEY TIRE SERVICE (Continued) **S114020659**

Type:	3
Location:	1
Priority Update:	Not reported
Wells Affected Y/N:	N
Samples Include:	Not reported
7#5 Minute Quad:	Y
5 Minute Quad:	Not reported
Pirf/Min Soil:	Not reported
Release Code:	Not reported
Source Code:	Not reported
Err Type:	2
Cause:	7
Source:	A
UST Number:	P

LUST:

Incident Number:	39403
Last Modified:	8/30/2013
Incident Phase:	CO
NOV Issued:	Not reported
NORR Issued:	Not reported
45 Day Report:	Not reported
Public Meeting Held:	Not reported
SOC Signed:	Not reported
Reclassification Report:	Not reported
RS Designation:	Not reported
Closure Request Date:	Not reported
Close-out Report:	Not reported

AB164 **LENOIR STREET GARAGE SPILL** **NC LAST** **S120840750**
SW **LENOIR & S. SALISBURY ST.** **N/A**
1/4-1/2 **RALEIGH, NC 27601**
0.437 mi.
2306 ft. **Site 3 of 4 in cluster AB**

Relative:
Higher

Actual:
327 ft.

LAST:

Name:	LENOIR STREET GARAGE SPILL
Address:	LENOIR & S. SALISBURY ST.
City,State,Zip:	RALEIGH, NC 27601
Facility ID:	Not reported
UST Number:	RA-92631
Incident Number:	92604
Contamination Type:	NO
Source Type:	Not reported
Product Type:	P
Date Reported:	03/14/2017
Date Occur:	03/13/2017
Cleanup:	03/16/2016
Closure Request:	Not reported
Close Out:	03/16/2017
Level Of Soil Cleanup Achieved:	S3
Tank Regulated Status:	N
# Of Supply Wells:	0
Commercial/NonCommercial UST Site:	Not reported
Risk Classification:	L
Risk Class Based On Review:	L

LENOIR STREET GARAGE SPILL (Continued) **S120840750**

Corrective Action Plan Type:		Not reported
NOV Issue Date:	Not reported	
NORR Issue Date:	Not reported	
Site Priority:	Not reported	
Phase Of LSA Req:	Not reported	
Site Risk Reason:	Not reported	
Land Use:	Not reported	
MTBE:	No	
MTBE1:	Unknown	
Flag:	No	
Flag1:	No	
LUR Filed:	Not reported	
Release Detection:	0	
Current Status:	C	
RBCA GW:	Not reported	
PETOPT:	3	
RPL:	False	
CD Num:	0	
Reel Num:	0	
RPOW:	False	
RPOP:	False	
Error Flag:	0	
Error Code:	N	
Valid:	False	
Lat/Long:	Not reported	
Lat/Long Decimal:	35.77309 -78.64006	
Testlat:	Not reported	
Regional Officer Project Mgr:		JFM
Region:		RAL
Company:		City of Raleigh
Contact Person:		Not reported
Telephone:		9199963999
RP Address:		421 Fayetteville St. Suite 210
RP City,St,Zip:		Raleigh, NC 27601
RP County:		Not reported
Comments:	Not reported	
5 Min Quad:	Not reported	

PIRF:

Facility Id:	92604
Date Occurred:	Not reported
Date Reported:	Not reported
Description Of Incident:	UST- 62, Fuel Spill.
Owner/Operator:	Not reported
Ownership:	1
Operation Type:	3
Type:	3
Location:	1
Site Priority:	Not reported
Priority Update:	Not reported
Wells Affected Y/N:	N
Wells Affected Number:	Not reported
Samples Taken By:	N
Samples Include:	Not reported
7#5 Min Quad:	Not reported
5 Min Quad:	Not reported
Pirf/Min Soil:	Not reported
Release Code:	4

LENOIR STREET GARAGE SPILL (Continued) **S120840750**

Cause:	Not reported
Source:	Not reported
Source Type:	P
Last Modified:	Not reported
Incident Phase:	**Not reported**
NOV Issued:	Not reported
NORR Issued:	Not reported
45 Day Report:	Not reported
Public Meeting Held:	Not reported
Corrective Action Planned:	Not reported
SOC Signed:	Not reported
Reclassification Report:	Not reported
RS Designation:	Not reported
Closure Request Date:	Not reported
Close-out Report:	Not reported

AE165 **WAKE COUNTY EMS (FORMER)** **NC LUST** **S101522620**
West **201 W MARTIN ST** **NC LUST TRUST** **N/A**
1/4-1/2 **RALEIGH, NC 27601** **NC IMD**
0.438 mi.
2313 ft. **Site 2 of 3 in cluster AE**

Relative: **Higher**
Actual: **328 ft.**
Client Plot

LUST:

Name:	WAKE COUNTY EMS (FORMER)
Address:	201 W MARTIN ST
City,State,Zip:	RALEIGH, NC 27601-1323
Facility ID:	00-0-0000001125
UST Number:	RA-734
Incident Number:	5373
Source Type:	3
Date Reported:	01/18/1990
Closure Request:	Not reported
Close Out:	03/24/2022
Level Of Soil Cleanup Achieved:	S1
# Of Supply Wells:	0
Commercial/NonCommercial UST Site:	C
Risk Classification:	L
Risk Class Based On Review:	L
Corrective Action Plan Type:	Not reported
NOV Issue Date:	Not reported
Site Priority:	45E
Phase Of LSA Req:	Not reported
Site Risk Reason:	G
Land Use:	RES
MTBE:	0
MTBE1:	Y
Flag:	0
Flag1:	0
LUR Filed:	02/23/2022
GPS Confirmed:	31
Current Status:	C
RBCA GW:	G2
PETOPT:	3
RPL:	False
CD Num:	Not reported
Reel Num:	Not reported
RPOW:	False

WAKE COUNTY EMS (FORMER) (Continued) **S101522620**

RPOP:	False
Error Flag:	0
Error Code:	N
Valid:	False
Testlat:	Not reported
Regional Officer Project Mgr:	SMJ
Company:	WAKE COUNTY GENERAL SERVICES
Telephone:	919-856-5777
5 Min Quad:	Not reported

LUST:

ERR Type:	Not reported
UST Number:	RA-734
Facility Id:	5373
Date Occurred:	1990-01-16 00:00:00
Date Reported:	1990-02-06 00:00:00
Owner/Operator:	COUNTY OF WAKE
Ownership:	6
Operation Type:	6
Type:	3
Location:	1
Priority Update:	1998-04-16 00:00:00
Wells Affected Y/N:	N
Samples Include:	0
7#5 Minute Quad:	3
5 Minute Quad:	2
Pirf/Min Soil:	Not reported
Release Code:	Not reported
Source Code:	Pirf
Err Type:	Not reported
Cause:	Not reported
Source:	Not reported
UST Number:	Not reported

LUST:

Incident Number:	5373
Last Modified:	3/24/2022
Incident Phase:	CO
NOV Issued:	Not reported
NORR Issued:	Not reported
45 Day Report:	Not reported
Public Meeting Held:	Not reported
SOC Signed:	Not reported
Reclassification Report:	Not reported
RS Designation:	Not reported
Closure Request Date:	Not reported
Close-out Report:	Not reported

LUST TRUST:

Name:	WAKE COUNTY EMS FACILITY
Address:	201 W. MARTIN STREET
City,State,Zip:	RALEIGH, NC
Facility ID:	Not reported
Site ID:	5373
Site Note:	Invoice does not generate correctly. Work off last invoice.
Site Eligible?:	True

WAKE COUNTY EMS (FORMER) (Continued) **S101522620**

Commercial Find: 100% Commercial
Priority Rank: Low
Deductable Amount: 50000
3rd Party Deductable Amt: 0
Sum 3rd Party Amt Applied: 0

IMD:

Facility ID:	5373
Name:	WAKE COUNTY EMS (FORMER)
Address:	201 W MARTIN ST
City,State,Zip:	RALEIGH, NC
Date Occurred:	2/5/1990
Submit Date:	2/6/1990
Incident Desc:	CONTAM. SOIL DISCOVERED AFTER TANK REMOVAL.
Operator:	MR. JOHN TAYLOR
UST ID:	Not reported
Incident ID:	Not reported
Initials of UST Regional Contact:	Not reported
Regional Office:	Not reported
Responsible Party/Company Name:	Not reported
Ownership:	6
Responsible Party Contact Name:	Not reported
Operation:	6
Responsible Party Mailing Address:	Not reported
Responsible Party City,State,Zip:	Not reported
Ownership:	County
Operation Type:	Commercial
Responsible Party County:	Not reported
Source:	Leak-underground
Type:	GASOLINE/DIESEL
Location:	1
Petroleum Type:	Not reported
Date Incident Reported:	Not reported
Whether Tank is Commercial or Non Commercial:	Not reported
Site Priority:	45E
Whether Tank is Regulated:	Not reported
Priority Update:	4/16/1998
Notice of Regulatory Requirement:	Not reported
Wells Affected:	No
Notice of Violation:	Not reported
Phase 1 or Phase 2:	Not reported
Num Affected:	0
Site Priority:	Not reported
Location:	Facility
Current Risk Condition:	Not reported
Sampled By:	3
Samples Include:	2
Initial reported risk of incident (never changes):	Not reported
7.5 Min Quad:	Not reported
5 Min Quad:	Not reported
Intermediate Condition Present:	Not reported
Latitude:	35.77666666
Longitude:	-78.64166666
Use of Land, Industrial:	Not reported
Corrective Action Plan Selected - up to 5:	Not reported
RBCA:	Not reported
Date Close Review Requested From RP or Owner:	Not reported

WAKE COUNTY EMS (FORMER) (Continued) **S101522620**

Date Case Closed:	Not reported
Extent of Contamination:	Not reported
Number of Supply Wells Located on Property:	Not reported
MTBE in Well Y/N/U Yes, No or Unknown:	Not reported
Facility Phone Number:	Not reported
MTBE in Groundwater Y/N/U Yes, No or Unknown:	Not reported
Date Land Use Restriction Filed:	Not reported
Date Cleanup Initiated:	Not reported
Record Status:	Not reported
RBCA GW Codes:	Not reported
RBCA GW:	Not reported
Pollutant Type Present:	Not reported
Reference Number for Media Disk for Archived Record:	Not reported
RP Owner?:	Not reported
RP Operator?:	Not reported
RP Landowner?:	Not reported
Comments:	Not reported
GW Contam:	Yes, Groundwater Contamination has been detected
Soil Contam:	No
Contact Phone:	919-856-5777
Owner Company:	WAKE COUNTY GENERAL SERVICES
Operator Address:	PO BOX 550
Operator City,State,Zip:	RALEIGH, NC 27602-
Operator County:	Not reported
Material:	GASOLINE
Qty Lost 1:	Not reported
Qty Recovered 1:	NONE
Setting:	3
Risk Site:	L
Priority Code:	L
Dem Contact:	WDP
Wells Contam:	Not reported
Latitude Number:	354636
Longitude Number:	783830
Latitude Decimal:	35.7766666666667
Longitude Decimal:	78.6416666666667
GPS:	NOD
Agency:	DWM

Status:

Facility ID:	5373
Last Modified:	2022-03-24 00:00:00
Incident Phase:	CO
NOV Issued:	Not reported
NORR Issued:	Not reported
45 Day Report:	Not reported
Public Meeting Held:	Not reported
Corrective Action Planned:	Not reported
SOC Sighned:	Not reported
Reclassification Report:	Not reported
RS Designation:	Not reported
Closure Request Date:	Not reported
Close-out Report:	Not reported

AA166 **CITY OF RALEIGH** **UST FINDER** **1028499285**
WNW **222 W. HARGETT STREET** **UST FINDER RELEASE** **N/A**
1/4-1/2 **RALEIGH, NC 27602**
0.438 mi.
2315 ft. **Site 5 of 7 in cluster AA**

Relative:
Higher

Actual:
342 ft.

UST FINDER:

Object ID:	601695
Facility ID:	NC00-0-0000005331
Name:	CITY OF RALEIGH-POLICE SER. CNTR
Address:	110 SOUTH MCDOWELL STREET
City,State,Zip:	RALEIGH, NC 27602
Address Match Type:	Not reported
Open USTs:	2
Closed USTs:	3
TOS USTs:	0
Population 1500ft:	1060
Private Wells 1500ft:	0
Within 100yr Floodplain:	No
Land Use:	Developed, Medium Intensity
Within SPA:	No
SPA PWS Facility ID:	Not reported
SPA Water Type:	Not reported
SPA Facility Type:	Not reported
SPA HUC12:	Not reported
Within WHPA:	No
WHPA PWS Facility ID:	Not reported
WHPA Water Type:	Not reported
WHPA Facility Type:	Not reported
WHPA HUC12:	Not reported
Facility Status:	Open UST(s)
Date of Last Inspection:	Not reported
EPA Region:	4
Tribe:	Not reported
Coordinate Source:	State
X Coord:	-78.64339
Y Coord:	35.7789100000001
Latitude:	35.77891
Longitude:	-78.64339

UST FINDER:

Object ID:	1322370
Facility ID:	NC00-0-0000005331
Tank ID:	NC00-0-0000005331_15
Tank Status:	Closed
Installation Date:	1985/04/07 16:00:00+00
Removal Date:	2012/06/13 15:59:59+00
Tank Capacity:	1500
Substances:	Oil, New/Used/Mix
Tank Wall Type:	Single

Object ID:	1391073
Facility ID:	NC00-0-0000005331
Tank ID:	NC00-0-0000005331_17
Tank Status:	Open
Installation Date:	1997/08/25 15:59:59+00
Removal Date:	Not reported
Tank Capacity:	20000
Substances:	Gasoline, Gas Mix
Tank Wall Type:	Single

CITY OF RALEIGH (Continued) **1028499285**

Object ID:	1391074
Facility ID:	NC00-0-0000005331
Tank ID:	NC00-0-0000005331_16
Tank Status:	Open
Installation Date:	1985/04/07 16:00:00+00
Removal Date:	Not reported
Tank Capacity:	550
Substances:	Oil, New/Used/Mix
Tank Wall Type:	Single

Object ID:	1334893
Facility ID:	NC00-0-0000005331
Tank ID:	NC00-0-0000005331_13
Tank Status:	Closed
Installation Date:	1985/04/07 16:00:00+00
Removal Date:	1997/09/26 15:59:59+00
Tank Capacity:	10000
Substances:	Gasoline, Gas Mix
Tank Wall Type:	Single

Object ID:	1334894
Facility ID:	NC00-0-0000005331
Tank ID:	NC00-0-0000005331_14
Tank Status:	Closed
Installation Date:	1981/04/08 16:00:00+00
Removal Date:	1997/09/26 15:59:59+00
Tank Capacity:	15000
Substances:	Gasoline, Gas Mix
Tank Wall Type:	Single

UST FINDER RELEASE:

Object ID:	285155
Facility ID:	NC00-0-0000005331
Lust ID:	NC12918
Name:	CITY OF RALEIGH
Address:	222 W. HARGETT STREET
City,State,Zip:	RALEIGH, NC 27602
Address Match Type:	Not reported
Reported Date:	2012/06/29 15:59:59+00
Status:	No Further Action
Substance:	Not reported
Population within 1500ft:	1183
Domestic Wells within 1500ft:	0
Land Use:	Developed, Medium Intensity
Within SPA:	No
SPA PWS Facility ID:	Not reported
SPA Water Type:	Not reported
SPA Facility Type:	Not reported
SPA HUC12:	Not reported
Within WHPA:	No
WHPA PWS Facility ID:	Not reported
WHPA Water Type:	Not reported
WHPA Facility Type:	Not reported
WHPA HUC12:	Not reported
Within 100yr Floodplain:	No
Tribe:	Not reported

CITY OF RALEIGH (Continued) **1028499285**

EPA Region:	4
NFA Letter 1:	Not reported
NFA Letter 2:	Not reported
NFA Letter 3:	Not reported
NFA Letter 4:	Not reported
Closed With Residual Contaminate:	Not reported
Coordinate Source:	State
X Coord:	-78.64237
Y Coord:	35.7789700000001
Latitude:	35.77897
Longitude:	-78.64237
Object ID:	285167
Facility ID:	NC00-0-0000005331
Lust ID:	NC12917
Name:	RALEIGH POLICE SERVICE CENTER
Address:	110 S MCDOWELL ST
City,State,Zip:	RALEIGH, NC 0
Address Match Type:	Not reported
Reported Date:	1997/12/31 15:59:59+00
Status:	Open
Substance:	Not reported
Population within 1500ft:	1248
Domestic Wells within 1500ft:	0
Land Use:	Developed, Medium Intensity
Within SPA:	No
SPA PWS Facility ID:	Not reported
SPA Water Type:	Not reported
SPA Facility Type:	Not reported
SPA HUC12:	Not reported
Within WHPA:	No
WHPA PWS Facility ID:	Not reported
WHPA Water Type:	Not reported
WHPA Facility Type:	Not reported
WHPA HUC12:	Not reported
Within 100yr Floodplain:	No
Tribe:	Not reported
EPA Region:	4
NFA Letter 1:	Not reported
NFA Letter 2:	Not reported
NFA Letter 3:	Not reported
NFA Letter 4:	Not reported
Closed With Residual Contaminate:	Not reported
Coordinate Source:	State
X Coord:	-78.64167
Y Coord:	35.7791700000001
Latitude:	35.77917
Longitude:	-78.64167

AA167 **RALEIGH POLICE HEADQUARTERS - FORMER** **NC LUST** **S128650728**
WNW **110 SOUTH MCDOWELL STREET** **N/A**
1/4-1/2 **RALEIGH, NC 27601**
0.438 mi.
2315 ft. **Site 6 of 7 in cluster AA**

Relative:
Higher

Actual:
342 ft.

LUST:

Name:	RALEIGH POLICE HEADQUARTERS - FORMER
Address:	110 SOUTH MCDOWELL STREET
City,State,Zip:	RALEIGH, NC 27601
Facility ID:	00-0-0000005331
UST Number:	RA-28185
Incident Number:	47445
Source Type:	3
Date Reported:	12/17/2020
Closure Request:	Not reported
Close Out:	07/06/2021
Level Of Soil Cleanup Achieved:	S3
# Of Supply Wells:	0
Commercial/NonCommercial UST Site:	C
Risk Classification:	L
Risk Class Based On Review:	L
Corrective Action Plan Type:	Not reported
NOV Issue Date:	Not reported
Site Priority:	Not reported
Phase Of LSA Req:	1
Site Risk Reason:	Not reported
Land Use:	IND
MTBE:	0
MTBE1:	U
Flag:	0
Flag1:	Not reported
LUR Filed:	06/08/2021
GPS Confirmed:	69
Current Status:	C
RBCA GW:	G2
PETOPT:	3
RPL:	True
CD Num:	Not reported
Reel Num:	Not reported
RPOW:	True
RPOP:	True
Error Flag:	Not reported
Error Code:	N
Valid:	False
Testlat:	Not reported
Regional Officer Project Mgr:	JFM
Company:	City of Raleigh
Telephone:	9199964147
5 Min Quad:	Not reported

LUST:

ERR Type:	Not reported
UST Number:	Not reported
Facility Id:	47445
Date Occurred:	2020-04-01 00:00:00
Date Reported:	Not reported
Owner/Operator:	Not reported
Ownership:	1
Operation Type:	1

RALEIGH POLICE HEADQUARTERS - FORMER (Continued) **S128650728**

Type:	3
Location:	1
Priority Update:	Not reported
Wells Affected Y/N:	N
Samples Include:	Not reported
7#5 Minute Quad:	Y
5 Minute Quad:	Not reported
Pirf/Min Soil:	Not reported
Release Code:	Not reported
Source Code:	Not reported
Err Type:	7
Cause:	4
Source:	A
UST Number:	2

LUST:

Incident Number:	47445
Last Modified:	7/6/2021
Incident Phase:	CO
NOV Issued:	Not reported
NORR Issued:	Not reported
45 Day Report:	Not reported
Public Meeting Held:	Not reported
SOC Signed:	Not reported
Reclassification Report:	Not reported
RS Designation:	Not reported
Closure Request Date:	Not reported
Close-out Report:	Not reported

AA168 **RALEIGH POLICE SERVICE CENTER** **NC LUST** **S128648350**
WNW **110 S MCDOWELL ST** **N/A**
1/4-1/2 **RALEIGH, NC 27601**
0.438 mi.
2315 ft. **Site 7 of 7 in cluster AA**

Relative:
Higher

Actual:
342 ft.

LUST:

Name:	RALEIGH POLICE SERVICE CENTER
Address:	110 S MCDOWELL ST
City,State,Zip:	RALEIGH, NC 27601-1330
Facility ID:	00-0-0000005331
UST Number:	RA-2884
Incident Number:	19110
Source Type:	3
Date Reported:	12/31/1997
Closure Request:	Not reported
Close Out:	06/07/2019
Level Of Soil Cleanup Achieved:	S3
# Of Supply Wells:	0
Commercial/NonCommercial UST Site:	C
Risk Classification:	L
Risk Class Based On Review:	L
Corrective Action Plan Type:	Not reported
NOV Issue Date:	Not reported
Site Priority:	60
Phase Of LSA Req:	Not reported
Site Risk Reason:	Not reported

RALEIGH POLICE SERVICE CENTER (Continued) **S128648350**

Land Use:	RES
MTBE:	0
MTBE1:	U
Flag:	0
Flag1:	0
LUR Filed:	Not reported
GPS Confirmed:	99
Current Status:	C
RBCA GW:	Not reported
PETOPT:	3
RPL:	False
CD Num:	Not reported
Reel Num:	Not reported
RPOW:	False
RPOP:	False
Error Flag:	0
Error Code:	N
Valid:	False
Testlat:	Not reported
Regional Officer Project Mgr:	SMJ
Company:	RALEIGH POLICE SERVICE CENTER
Telephone:	919-890-3395
5 Min Quad:	Not reported

LUST:

ERR Type:	Not reported
UST Number:	RA-2884
Facility Id:	19110
Date Occurred:	1997-09-12 00:00:00
Date Reported:	1998-10-21 00:00:00
Owner/Operator:	RANDY LAYMON
Ownership:	1
Operation Type:	1
Type:	3
Location:	1
Priority Update:	1998-10-21 00:00:00
Wells Affected Y/N:	N
Samples Include:	Not reported
7#5 Minute Quad:	3
5 Minute Quad:	1
Pirf/Min Soil:	Not reported
Release Code:	K39Q
Source Code:	Pirf
Err Type:	Not reported
Cause:	Not reported
Source:	Not reported
UST Number:	Not reported

LUST:

Incident Number:	19110
Last Modified:	6/7/2019
Incident Phase:	CO
NOV Issued:	Not reported
NORR Issued:	Not reported
45 Day Report:	Not reported
Public Meeting Held:	Not reported
SOC Signed:	Not reported

RALEIGH POLICE SERVICE CENTER (Continued) **S128648350**

Reclassification Report:	Not reported
RS Designation:	Not reported
Closure Request Date:	Not reported
Close-out Report:	Not reported

AD169 **ENTERPRISE RENT-A-CAR** **UST FINDER** **1028500487**
WSW **431 S MCDOWELL ST** **UST FINDER RELEASE** **N/A**
1/4-1/2 **RALEIGH, NC 0**
0.445 mi.
2350 ft. **Site 2 of 8 in cluster AD**

Relative: **Lower**
Actual: **304 ft.**

UST FINDER:

Object ID:	601598
Facility ID:	NC00-0-0000006722
Name:	ENTERPRISE RENT-A-CAR
Address:	431 SOUTH MCDOWELL STREET
City,State,Zip:	RALEIGH, NC 27601
Address Match Type:	Not reported
Open USTs:	0
Closed USTs:	7
TOS USTs:	0
Population 1500ft:	1149
Private Wells 1500ft:	0
Within 100yr Floodplain:	No
Land Use:	Developed, High Intensity
Within SPA:	No
SPA PWS Facility ID:	Not reported
SPA Water Type:	Not reported
SPA Facility Type:	Not reported
SPA HUC12:	Not reported
Within WHPA:	No
WHPA PWS Facility ID:	Not reported
WHPA Water Type:	Not reported
WHPA Facility Type:	Not reported
WHPA HUC12:	Not reported
Facility Status:	Closed UST(s)
Date of Last Inspection:	Not reported
EPA Region:	4
Tribe:	Not reported
Coordinate Source:	State
X Coord:	-78.64178
Y Coord:	35.7744500000001
Latitude:	35.77445
Longitude:	-78.64178

UST FINDER:

Object ID:	1327697
Facility ID:	NC00-0-0000006722
Tank ID:	NC00-0-0000006722_A1
Tank Status:	Closed
Installation Date:	1993/01/24 15:59:59+00
Removal Date:	2003/03/05 15:59:59+00
Tank Capacity:	10000
Substances:	Gasoline, Gas Mix
Tank Wall Type:	Single

Object ID:	1327698

ENTERPRISE RENT-A-CAR (Continued) **1028500487**

Facility ID: NC00-0-0000006722
Tank ID: NC00-0-0000006722_A2
Tank Status: Closed
Installation Date: 1993/01/24 15:59:59+00
Removal Date: 2003/03/05 15:59:59+00
Tank Capacity: 10000
Substances: Gasoline, Gas Mix
Tank Wall Type: Single

Object ID: 1372964
Facility ID: NC00-0-0000006722
Tank ID: NC00-0-0000006722_5
Tank Status: Closed
Installation Date: 1974/05/11 16:00:00+00
Removal Date: 1989/05/23 16:00:00+00
Tank Capacity: 500
Substances: Oil, New/Used/Mix
Tank Wall Type: Single

Object ID: 1383508
Facility ID: NC00-0-0000006722
Tank ID: NC00-0-0000006722_4
Tank Status: Closed
Installation Date: 1966/05/13 16:00:01+00
Removal Date: 1986/08/08 16:00:00+00
Tank Capacity: 500
Substances: Oil, New/Used/Mix
Tank Wall Type: Single

Object ID: 1351007
Facility ID: NC00-0-0000006722
Tank ID: NC00-0-0000006722_1
Tank Status: Closed
Installation Date: 1984/05/08 16:00:00+00
Removal Date: 1993/01/24 15:59:59+00
Tank Capacity: 10000
Substances: Gasoline, Gas Mix
Tank Wall Type: Single

Object ID: 1351008
Facility ID: NC00-0-0000006722
Tank ID: NC00-0-0000006722_2
Tank Status: Closed
Installation Date: 1984/05/08 16:00:00+00
Removal Date: 1993/01/24 15:59:59+00
Tank Capacity: 10000
Substances: Gasoline, Gas Mix
Tank Wall Type: Single

Object ID: 1368786
Facility ID: NC00-0-0000006722
Tank ID: NC00-0-0000006722_3
Tank Status: Closed
Installation Date: 1966/05/13 16:00:01+00
Removal Date: 1989/12/31 15:59:59+00
Tank Capacity: 500
Substances: Diesel

ENTERPRISE RENT-A-CAR (Continued) **1028500487**

Tank Wall Type: Single

UST FINDER RELEASE:

Object ID:	285165
Facility ID:	NC00-0-0000006722
Lust ID:	NC12355
Name:	ENTERPRISE RENT-A-CAR
Address:	431 S MCDOWELL ST
City,State,Zip:	RALEIGH, NC 0
Address Match Type:	Not reported
Reported Date:	2003/04/03 15:59:59+00
Status:	No Further Action
Substance:	Not reported
Population within 1500ft:	1154
Domestic Wells within 1500ft:	0
Land Use:	Developed, High Intensity
Within SPA:	No
SPA PWS Facility ID:	Not reported
SPA Water Type:	Not reported
SPA Facility Type:	Not reported
SPA HUC12:	Not reported
Within WHPA:	No
WHPA PWS Facility ID:	Not reported
WHPA Water Type:	Not reported
WHPA Facility Type:	Not reported
WHPA HUC12:	Not reported
Within 100yr Floodplain:	No
Tribe:	Not reported
EPA Region:	4
NFA Letter 1:	Not reported
NFA Letter 2:	Not reported
NFA Letter 3:	Not reported
NFA Letter 4:	Not reported
Closed With Residual Contaminate:	Not reported
Coordinate Source:	State
X Coord:	-78.64183
Y Coord:	35.7753000000001
Latitude:	35.7753
Longitude:	-78.6418299999999

Object ID:	285166
Facility ID:	NC00-0-0000006722
Lust ID:	NC12356
Name:	CP&L GERNERAL OFFICE GARAGE
Address:	431 S MCDOWELL ST
City,State,Zip:	RALEIGH, NC 0
Address Match Type:	Not reported
Reported Date:	1993/01/24 15:59:59+00
Status:	No Further Action
Substance:	Not reported
Population within 1500ft:	1152
Domestic Wells within 1500ft:	0
Land Use:	Developed, High Intensity
Within SPA:	No
SPA PWS Facility ID:	Not reported
SPA Water Type:	Not reported

ENTERPRISE RENT-A-CAR (Continued) **1028500487**

SPA Facility Type:	Not reported
SPA HUC12:	Not reported
Within WHPA:	No
WHPA PWS Facility ID:	Not reported
WHPA Water Type:	Not reported
WHPA Facility Type:	Not reported
WHPA HUC12:	Not reported
Within 100yr Floodplain:	No
Tribe:	Not reported
EPA Region:	4
NFA Letter 1:	Not reported
NFA Letter 2:	Not reported
NFA Letter 3:	Not reported
NFA Letter 4:	Not reported
Closed With Residual Contaminate:	Not reported
Coordinate Source:	State
X Coord:	-78.64177
Y Coord:	35.7753000000001
Latitude:	35.7753
Longitude:	-78.6417699999999

AD170 **ENTERPRISE RENT-A-CAR** **NC LUST** **U003202308**
WSW **431 SOUTH MCDOWELL STREET** **NC UST** **N/A**
1/4-1/2 **RALEIGH, NC 27601** **NC IMD**
0.446 mi. **NC ASBESTOS**
2357 ft. **Site 3 of 8 in cluster AD**

Relative: **Lower**
Actual: **304 ft.**
Client Plot

LUST:

Name:	ENTERPRISE RENT-A-CAR
Address:	431 S MCDOWELL ST
City,State,Zip:	RALEIGH, NC 27602-
Facility ID:	00-0-0000006722
UST Number:	RA-4477
Incident Number:	26233
Source Type:	3
Date Reported:	04/03/2003
Closure Request:	Not reported
Close Out:	10/22/2003
Level Of Soil Cleanup Achieved:	Not reported
# Of Supply Wells:	0
Commercial/NonCommercial UST Site:	C
Risk Classification:	H
Risk Class Based On Review:	L
Corrective Action Plan Type:	Not reported
NOV Issue Date:	Not reported
Site Priority:	Not reported
Phase Of LSA Req:	1
Site Risk Reason:	Not reported
Land Use:	Not reported
MTBE:	0
MTBE1:	U
Flag:	0
Flag1:	0
LUR Filed:	Not reported
GPS Confirmed:	69
Current Status:	A
RBCA GW:	Not reported
PETOPT:	3

ENTERPRISE RENT-A-CAR (Continued) **U003202308**

RPL:	False
CD Num:	230
Reel Num:	100
RPOW:	False
RPOP:	False
Error Flag:	0
Error Code:	N
Valid:	False
Testlat:	Not reported
Regional Officer Project Mgr:	JFM
Company:	PROGRESS ENERGY SERVICE
Telephone:	9195463571
5 Min Quad:	Not reported

LUST:

ERR Type:	Not reported
UST Number:	RA-4477
Facility Id:	26233
Date Occurred:	2003-02-17 00:00:00
Date Reported:	2003-04-03 00:00:00
Owner/Operator:	Not reported
Ownership:	4
Operation Type:	6
Type:	3
Location:	1
Priority Update:	Not reported
Wells Affected Y/N:	N
Samples Include:	Not reported
7#5 Minute Quad:	9
5 Minute Quad:	Not reported
Pirf/Min Soil:	Not reported
Release Code:	Not reported
Source Code:	Not reported
Err Type:	2
Cause:	Not reported
Source:	C
UST Number:	C

UST:

Name:	ENTERPRISE RENT-A-CAR
Address:	431 SOUTH MCDOWELL STREET
City,State,Zip:	RALEIGH, NC 27601
Facility Id:	00-0-0000006722
Contact:	CP&L DBA PROGRESS ENERGY SERV CO
Contact Address1:	100 EAST DAVIE STREET
Contact Address2:	TPT14
Contact City/State/Zip:	RALEIGH, NC 27601-1849
FIPS County Desc:	Wake
Latitude:	35.77445
Longitude:	-78.6417

Click here to access the North Carolina DEQ records for this facility:

Tank Id:	1
Tank Status:	Removed

ENTERPRISE RENT-A-CAR (Continued) **U003202308**

Installed Date:	05/08/1984
Perm Close Date:	03/05/2003
Product Name:	Gasoline, Gas Mix
Tank Capacity:	10000
Root Tank Id:	Not reported
Main Tank:	No
Compartment Tank:	No
Manifold Tank:	Not reported
Commercial:	Yes
Regulated:	Yes
Other CP Tank:	Not reported
Overfill Protection Name:	Unknown
Spill Protection Name:	Unknown
Leak Detection Name:	Not reported
Decode for TCONS_KEY:	Single Wall Steel
Decode for PCONS_KEY:	Single Wall Steel
Decode for PSYS_KEY:	Unknown

Tank Id:	2
Tank Status:	Removed
Installed Date:	05/08/1984
Perm Close Date:	03/05/2003
Product Name:	Gasoline, Gas Mix
Tank Capacity:	10000
Root Tank Id:	Not reported
Main Tank:	No
Compartment Tank:	No
Manifold Tank:	Not reported
Commercial:	Yes
Regulated:	Yes
Other CP Tank:	Not reported
Overfill Protection Name:	Unknown
Spill Protection Name:	Unknown
Leak Detection Name:	Not reported
Decode for TCONS_KEY:	Single Wall Steel
Decode for PCONS_KEY:	Single Wall Steel
Decode for PSYS_KEY:	Unknown

Tank Id:	3
Tank Status:	Removed
Installed Date:	05/13/1966
Perm Close Date:	03/05/2003
Product Name:	Diesel
Tank Capacity:	500
Root Tank Id:	Not reported
Main Tank:	No
Compartment Tank:	No
Manifold Tank:	Not reported
Commercial:	Yes
Regulated:	Yes
Other CP Tank:	Not reported
Overfill Protection Name:	Unknown
Spill Protection Name:	Unknown
Leak Detection Name:	Not reported
Decode for TCONS_KEY:	Single Wall Steel

ENTERPRISE RENT-A-CAR (Continued) **U003202308**

Decode for PCONS_KEY: Unknown
Decode for PSYS_KEY: Unknown

Tank Id: 4
Tank Status: Removed
Installed Date: 05/13/1966
Perm Close Date: 03/05/2003
Product Name: Oil, New/Used/Mix
Tank Capacity: 500
Root Tank Id: Not reported
Main Tank: No
Compartment Tank: No
Manifold Tank: Not reported
Commercial: Yes
Regulated: Yes
Other CP Tank: Not reported
Overfill Protection Name: Unknown
Spill Protection Name: Unknown
Leak Detection Name: Not reported
Decode for TCONS_KEY: Single Wall Steel
Decode for PCONS_KEY: Unknown
Decode for PSYS_KEY: Unknown

Tank Id: 5
Tank Status: Removed
Installed Date: 05/11/1974
Perm Close Date: 03/05/2003
Product Name: Oil, New/Used/Mix
Tank Capacity: 500
Root Tank Id: Not reported
Main Tank: No
Compartment Tank: No
Manifold Tank: Not reported
Commercial: Yes
Regulated: Yes
Other CP Tank: Not reported
Overfill Protection Name: Unknown
Spill Protection Name: Unknown
Leak Detection Name: Not reported
Decode for TCONS_KEY: Single Wall Steel
Decode for PCONS_KEY: Unknown
Decode for PSYS_KEY: Unknown

Tank Id: A1
Tank Status: Removed
Installed Date: 01/24/1993
Perm Close Date: 03/05/2003
Product Name: Gasoline, Gas Mix
Tank Capacity: 10000
Root Tank Id: Not reported
Main Tank: No
Compartment Tank: No
Manifold Tank: Not reported
Commercial: Yes

ENTERPRISE RENT-A-CAR (Continued) **U003202308**

Regulated:	Yes
Other CP Tank:	Not reported
Overfill Protection Name:	Auto Shutoff Device
Spill Protection Name:	Catchment Basin
Leak Detection Name:	Not reported
Decode for TCONS_KEY:	Single Wall Steel/FRP
Decode for PCONS_KEY:	Single Wall FRP
Decode for PSYS_KEY:	Unknown

Tank Id:	A2
Tank Status:	Removed
Installed Date:	01/24/1993
Perm Close Date:	03/05/2003
Product Name:	Gasoline, Gas Mix
Tank Capacity:	10000
Root Tank Id:	Not reported
Main Tank:	No
Compartment Tank:	No
Manifold Tank:	Not reported
Commercial:	Yes
Regulated:	Yes
Other CP Tank:	Not reported
Overfill Protection Name:	Auto Shutoff Device
Spill Protection Name:	Catchment Basin
Leak Detection Name:	Not reported
Decode for TCONS_KEY:	Single Wall Steel/FRP
Decode for PCONS_KEY:	Single Wall FRP
Decode for PSYS_KEY:	Unknown

IMD:

Facility ID:	26233
Name:	ENTERPRISE RENT-A-CAR
Address:	431 S MCDOWELL ST
City,State,Zip:	RALEIGH, NC
Date Occurred:	2/12/2003
Submit Date:	4/3/2003
Incident Desc:	Two (2) 10,000-gallon gasoline UST
Operator:	LARRY YOUNG
UST ID:	Not reported
Incident ID:	Not reported
Initials of UST Regional Contact:	Not reported
Regional Office:	Not reported
Responsible Party/Company Name:	Not reported
Ownership:	4
Responsible Party Contact Name:	Not reported
Operation:	6
Responsible Party Mailing Address:	Not reported
Responsible Party City,State,Zip:	Not reported
Ownership:	Private
Operation Type:	Commercial
Responsible Party County:	Not reported
Source:	Leak-underground
Type:	GASOLINE/DIESEL
Location:	1
Petroleum Type:	Not reported
Date Incident Reported:	Not reported

ENTERPRISE RENT-A-CAR (Continued) **U003202308**

Whether Tank is Commercial or Non Commercial:	Not reported
Site Priority:	Not reported
Whether Tank is Regulated:	Not reported
Priority Update:	Not reported
Notice of Regulatory Requirement:	Not reported
Wells Affected:	No
Notice of Violation:	Not reported
Phase 1 or Phase 2:	Not reported
Num Affected:	Not reported
Site Priority:	Not reported
Location:	Facility
Current Risk Condition:	Not reported
Sampled By:	9
Samples Include:	Not reported
Initial reported risk of incident (never changes):	Not reported
7.5 Min Quad:	Not reported
5 Min Quad:	Not reported
Intermediate Condition Present:	Not reported
Latitude:	35.77527777
Longitude:	-78.64166666
Use of Land, Industrial:	Not reported
Corrective Action Plan Selected - up to 5:	Not reported
RBCA:	Not reported
Date Close Review Requested From RP or Owner:	Not reported
Date Case Closed:	Not reported
Extent of Contamination:	Not reported
Number of Supply Wells Located on Property:	Not reported
MTBE in Well Y/N/U Yes, No or Unknown:	Not reported
Facility Phone Number:	Not reported
MTBE in Groundwater Y/N/U Yes, No or Unknown:	Not reported
Date Land Use Restriction Filed:	Not reported
Date Cleanup Initiated:	Not reported
Record Status:	Not reported
RBCA GW Codes:	Not reported
RBCA GW:	Not reported
Pollutant Type Present:	Not reported
Reference Number for Media Disk for Archived Record:	Not reported
RP Owner?:	Not reported
RP Operator?:	Not reported
RP Landowner?:	Not reported
Comments:	Not reported
GW Contam:	No Groundwater Contamination detected
Soil Contam:	Yes
Contact Phone:	9195463571
Owner Company:	PROGRESS ENERGY SERVICE
Operator Address:	P. O. BOX 1551
Operator City,State,Zip:	RALEIGH, NC
Operator County:	Not reported
Material:	Not reported
Qty Lost 1:	Not reported
Qty Recovered 1:	Not reported
Setting:	Not reported
Risk Site:	H
Priority Code:	Not reported
Dem Contact:	JFM
Wells Contam:	Not reported
Latitude Number:	354631

ENTERPRISE RENT-A-CAR (Continued) **U003202308**

Longitude Number:	783830
Latitude Decimal:	35.7752777777778
Longitude Decimal:	78.6416666666667
GPS:	5
Agency:	DWM
Facility ID:	00-0-0000006722
Name:	CP&L GERNERAL OFFICE GARAGE
Address:	431 S MCDOWELL ST
City,State,Zip:	RALEIGH, NC 27602-
Date Occurred:	Not reported
Submit Date:	Not reported
Incident Desc:	Not reported
Operator:	Not reported
UST ID:	RA-5086
Incident ID:	Not reported
Initials of UST Regional Contact:	WDP
Regional Office:	RAL
Responsible Party/Company Name:	PROGRESS ENERGY
Ownership:	Not reported
Responsible Party Contact Name:	KERRY MACPHERSON
Operation:	Not reported
Responsible Party Mailing Address:	410 S WILMINGTON ST PEB 4A
Responsible Party City,State,Zip:	RALEIGH, NC 27601-
Ownership:	Not reported
Operation Type:	Not reported
Responsible Party County:	Not reported
Source:	Leak-underground
Type:	Not reported
Location:	Not reported
Petroleum Type:	PETROLEUM
Date Incident Reported:	1993-01-24 00:00:00
Whether Tank is Commercial or Non Commercial:	COMMERCIAL
Site Priority:	Not reported
Whether Tank is Regulated:	REGULATED
Priority Update:	Not reported
Notice of Regulatory Requirement:	Not reported
Wells Affected:	Not reported
Notice of Violation:	Not reported
Phase 1 or Phase 2:	Not reported
Num Affected:	Not reported
Site Priority:	Not reported
Location:	Not reported
Current Risk Condition:	L
Sampled By:	Not reported
Samples Include:	Not reported
Initial reported risk of incident (never changes):	L
7.5 Min Quad:	Not reported
5 Min Quad:	Not reported
Intermediate Condition Present:	Not reported
Latitude:	35.775297999999999
Longitude:	-78.641767000000002
Use of Land, Industrial:	Residential
Corrective Action Plan Selected - up to 5:	Not reported
RBCA:	Soil to Groundwater
Date Close Review Requested From RP or Owner:	Not reported
Date Case Closed:	2004-07-01 00:00:00

ENTERPRISE RENT-A-CAR (Continued) **U003202308**

Extent of Contamination:	None
Number of Supply Wells Located on Property:	0
MTBE in Well Y/N/U Yes, No or Unknown:	0
Facility Phone Number:	Not reported
MTBE in Groundwater Y/N/U Yes, No or Unknown:	N
Date Land Use Restriction Filed:	Not reported
Date Cleanup Initiated:	1993-01-24 00:00:00
Record Status:	ARCHIVED RECORD
RBCA GW Codes:	Not reported
RBCA GW:	Not reported
Pollutant Type Present:	GASOLINE/DIESEL/KEROSENE
Reference Number for Media Disk for Archived Record:	262
RP Owner?:	False
RP Operator?:	False
RP Landowner?:	False
Comments:	clean closure of two 10,000 gal gas usts
GW Contam:	Not reported
Soil Contam:	Not reported
Contact Phone:	Not reported
Owner Company:	Not reported
Operator Address:	Not reported
Operator City,State,Zip:	Not reported
Operator County:	Not reported
Material:	Not reported
Qty Lost 1:	Not reported
Qty Recovered 1:	Not reported
Setting:	Not reported
Risk Site:	Not reported
Priority Code:	Not reported
Dem Contact:	Not reported
Wells Contam:	Not reported
Latitude Number:	Not reported
Longitude Number:	Not reported
Latitude Decimal:	Not reported
Longitude Decimal:	Not reported
GPS:	Not reported
Agency:	Not reported

ASBESTOS:

Name:	FORMER ENTERPRISE RENTAL FACILITY
Address:	431 SOUTH MCDOWELL STREET
City,State,Zip:	RALEIGH, NC
Permit Number:	Not reported
NESHAP Number:	66416
Contractor:	Cecil Holcomb Demolition, Inc
Owner Name:	RALDT LLC
Phone:	(919) 468-9190
Removal Start Date:	Not reported
Removal End Date:	Not reported
Demo Start Date:	02-09-22
Demo End Date:	02-16-22
Linear Feet:	0
Square Feet:	0
Cubic Feet:	0
Type:	D

AG171 **RALEIGH POLICE SERVICE CENTER** **NC IMD** **S103717360**
WNW **110 S MCDOWELL ST** **NC ASBESTOS** **N/A**
1/4-1/2 **RALEIGH, NC**
0.448 mi.
2368 ft. **Site 1 of 4 in cluster AG**

Relative:
Higher

Actual:
334 ft.

Client Plot

IMD:

Facility ID:	19110
Name:	RALEIGH POLICE SERVICE CENTER
Address:	110 S MCDOWELL ST
City,State,Zip:	RALEIGH, NC
Date Occurred:	9/12/1997
Submit Date:	10/21/1998
Incident Desc:	22,000 PPB BENZENE WAS FOUND IN GROUNDWATER.
Operator:	RANDY LAYMON
UST ID:	Not reported
Incident ID:	Not reported
Initials of UST Regional Contact:	Not reported
Regional Office:	Not reported
Responsible Party/Company Name:	Not reported
Ownership:	1
Responsible Party Contact Name:	Not reported
Operation:	1
Responsible Party Mailing Address:	Not reported
Responsible Party City,State,Zip:	Not reported
Ownership:	Municipal
Operation Type:	Public Service
Responsible Party County:	Not reported
Source:	Leak-underground
Type:	GASOLINE/DIESEL
Location:	1
Petroleum Type:	Not reported
Date Incident Reported:	Not reported
Whether Tank is Commercial or Non Commercial:	Not reported
Site Priority:	60I
Whether Tank is Regulated:	Not reported
Priority Update:	10/21/1998
Notice of Regulatory Requirement:	Not reported
Wells Affected:	No
Notice of Violation:	Not reported
Phase 1 or Phase 2:	Not reported
Num Affected:	Not reported
Site Priority:	Not reported
Location:	Facility
Current Risk Condition:	Not reported
Sampled By:	3
Samples Include:	1
Initial reported risk of incident (never changes):	Not reported
7.5 Min Quad:	Not reported
5 Min Quad:	K39Q
Intermediate Condition Present:	Not reported
Latitude:	35.77888888
Longitude:	-78.64138888
Use of Land, Industrial:	Not reported
Corrective Action Plan Selected - up to 5:	Not reported
RBCA:	Not reported
Date Close Review Requested From RP or Owner:	Not reported
Date Case Closed:	Not reported
Extent of Contamination:	Not reported

RALEIGH POLICE SERVICE CENTER (Continued) **S103717360**

Number of Supply Wells Located on Property:	Not reported
MTBE in Well Y/N/U Yes, No or Unknown:	Not reported
Facility Phone Number:	Not reported
MTBE in Groundwater Y/N/U Yes, No or Unknown:	Not reported
Date Land Use Restriction Filed:	Not reported
Date Cleanup Initiated:	Not reported
Record Status:	Not reported
RBCA GW Codes:	Not reported
RBCA GW:	Not reported
Pollutant Type Present:	Not reported
Reference Number for Media Disk for Archived Record:	Not reported
RP Owner?:	Not reported
RP Operator?:	Not reported
RP Landowner?:	Not reported
Comments:	Not reported
GW Contam:	Yes, Groundwater Contamination has been detected
Soil Contam:	No
Contact Phone:	919-890-3395
Owner Company:	RALEIGH POLICE SERVICE CENTER
Operator Address:	PO BOX 590
Operator City,State,Zip:	RALEIGH, NC 27602-
Operator County:	Not reported
Material:	GASOLINE
Qty Lost 1:	Not reported
Qty Recovered 1:	Not reported
Setting:	3
Risk Site:	I
Priority Code:	I
Dem Contact:	SMJ
Wells Contam:	Not reported
Latitude Number:	354644
Longitude Number:	783829
Latitude Decimal:	35.7788888888889
Longitude Decimal:	78.6413888888889
GPS:	7
Agency:	DWM

Status:

Facility ID:	19110
Last Modified:	2019-06-07 00:00:00
Incident Phase:	CO
NOV Issued:	Not reported
NORR Issued:	Not reported
45 Day Report:	Not reported
Public Meeting Held:	Not reported
Corrective Action Planned:	Not reported
SOC Sighned:	Not reported
Reclassification Report:	Not reported
RS Designation:	Not reported
Closure Request Date:	Not reported
Close-out Report:	Not reported

ASBESTOS:

Name:	FORMER POLICE HEADQUARTERS BUILDING -110 SOUTH MCDOWELL STR
Address:	110 SOUTH MCDOWELL STREET
City,State,Zip:	RALEIGH, NC

RALEIGH POLICE SERVICE CENTER (Continued) **S103717360**

Permit Number:	Not reported
NESHAP Number:	61721
Contractor:	CCI (Contaminant Control, Inc.)
Owner Name:	City of Raleigh
Phone:	(919) 996-5575
Removal Start Date:	Not reported
Removal End Date:	Not reported
Demo Start Date:	09-15-20
Demo End Date:	11-30-20
Linear Feet:	0
Square Feet:	1,048
Cubic Feet:	0
Type:	D

Name:	FORMER POLICE HEADQUARTERS BLDG - 110 S MCDOWELL ST
Address:	110 S MCDOWELL ST
City,State,Zip:	RALEIGH, NC
Permit Number:	NC31740
NESHAP Number:	61785
Contractor:	E Luke Greene Company Inc
Owner Name:	City of Raleigh
Phone:	(919) 996-5575
Removal Start Date:	11-02-20
Removal End Date:	01-07-21
Demo Start Date:	Not reported
Demo End Date:	Not reported
Linear Feet:	13,000
Square Feet:	17,143
Cubic Feet:	0
Type:	R

AF172 **WAKE DEPT OF SOCIAL SERVICES** **NC LUST S105895522**
WSW **201 W DAVIE ST** **NC IMD N/A**
1/4-1/2 **RALEIGH, NC 27601**
0.452 mi.
2384 ft. **Site 2 of 4 in cluster AF**

Relative:
Lower

Actual:
312 ft.

Client Plot

LUST:

Name:	WAKE DEPT OF SOCIAL SERVICES
Address:	201 W DAVIE ST
City,State,Zip:	RALEIGH, NC 27601-1736
Facility ID:	00-0-0000025636
UST Number:	RA-3204
Incident Number:	20890
Source Type:	3
Date Reported:	11/12/1999
Closure Request:	Not reported
Close Out:	05/17/2000
Level Of Soil Cleanup Achieved:	Not reported
# Of Supply Wells:	0
Commercial/NonCommercial UST Site:	C
Risk Classification:	L
Risk Class Based On Review:	L
Corrective Action Plan Type:	Not reported
NOV Issue Date:	Not reported
Site Priority:	Not reported
Phase Of LSA Req:	Not reported
Site Risk Reason:	Not reported

WAKE DEPT OF SOCIAL SERVICES (Continued) **S105895522**

Land Use:	Not reported
MTBE:	0
MTBE1:	U
Flag:	0
Flag1:	0
LUR Filed:	Not reported
GPS Confirmed:	99
Current Status:	A
RBCA GW:	Not reported
PETOPT:	4
RPL:	False
CD Num:	155
Reel Num:	124
RPOW:	False
RPOP:	False
Error Flag:	0
Error Code:	N
Valid:	False
Testlat:	Not reported
Regional Officer Project Mgr:	JFM
Company:	WAKE COUNTY
Telephone:	919-856-6179
5 Min Quad:	Not reported

LUST:

ERR Type:	Not reported
UST Number:	RA-3204
Facility Id:	20890
Date Occurred:	1999-10-08 00:00:00
Date Reported:	1999-11-16 00:00:00
Owner/Operator:	MR MIKE AULL PROJECT MANAGERF
Ownership:	6
Operation Type:	1
Type:	4
Location:	1
Priority Update:	1999-11-16 00:00:00
Wells Affected Y/N:	Not reported
Samples Include:	Not reported
7#5 Minute Quad:	Not reported
5 Minute Quad:	Not reported
Pirf/Min Soil:	Not reported
Release Code:	Not reported
Source Code:	MIN_SOIL
Err Type:	Not reported
Cause:	Not reported
Source:	Not reported
UST Number:	Not reported

LUST:

Incident Number:	20890
Last Modified:	7/6/2000
Incident Phase:	CO
NOV Issued:	Not reported
NORR Issued:	Not reported
45 Day Report:	Not reported
Public Meeting Held:	Not reported
SOC Signed:	Not reported

WAKE DEPT OF SOCIAL SERVICES (Continued) **S105895522**

Reclassification Report:	Not reported
RS Designation:	Not reported
Closure Request Date:	Not reported
Close-out Report:	5/17/2000

IMD:

Facility ID:	26509
Name:	WAKE CO. SOCIAL SER (W. DAVIE)
Address:	201 W DAVIE ST
City,State,Zip:	RALEIGH, NC
Date Occurred:	10/25/1999
Submit Date:	11/12/1999
Incident Desc:	Not reported
Operator:	WAKE COUNTY
UST ID:	Not reported
Incident ID:	Not reported
Initials of UST Regional Contact:	Not reported
Regional Office:	Not reported
Responsible Party/Company Name:	Not reported
Ownership:	1
Responsible Party Contact Name:	Not reported
Operation:	1
Responsible Party Mailing Address:	Not reported
Responsible Party City,State,Zip:	Not reported
Ownership:	Municipal
Operation Type:	Public Service
Responsible Party County:	Not reported
Source:	Leak-underground
Type:	GASOLINE/DIESEL
Location:	1
Petroleum Type:	Not reported
Date Incident Reported:	Not reported
Whether Tank is Commercial or Non Commercial:	Not reported
Site Priority:	Not reported
Whether Tank is Regulated:	Not reported
Priority Update:	Not reported
Notice of Regulatory Requirement:	Not reported
Wells Affected:	No
Notice of Violation:	Not reported
Phase 1 or Phase 2:	Not reported
Num Affected:	Not reported
Site Priority:	Not reported
Location:	Facility
Current Risk Condition:	Not reported
Sampled By:	y
Samples Include:	Not reported
Initial reported risk of incident (never changes):	Not reported
7.5 Min Quad:	Not reported
5 Min Quad:	Not reported
Intermediate Condition Present:	Not reported
Latitude:	Not reported
Longitude:	Not reported
Use of Land, Industrial:	Not reported
Corrective Action Plan Selected - up to 5:	Not reported
RBCA:	Not reported
Date Close Review Requested From RP or Owner:	Not reported

WAKE DEPT OF SOCIAL SERVICES (Continued) **S105895522**

Date Case Closed:	Not reported
Extent of Contamination:	Not reported
Number of Supply Wells Located on Property:	Not reported
MTBE in Well Y/N/U Yes, No or Unknown:	Not reported
Facility Phone Number:	Not reported
MTBE in Groundwater Y/N/U Yes, No or Unknown:	Not reported
Date Land Use Restriction Filed:	Not reported
Date Cleanup Initiated:	Not reported
Record Status:	Not reported
RBCA GW Codes:	Not reported
RBCA GW:	Not reported
Pollutant Type Present:	Not reported
Reference Number for Media Disk for Archived Record:	Not reported
RP Owner?:	Not reported
RP Operator?:	Not reported
RP Landowner?:	Not reported
Comments:	Not reported
GW Contam:	No Groundwater Contamination detected
Soil Contam:	Yes
Contact Phone:	919-856-6179
Owner Company:	WAKE COUNTY
Operator Address:	336 FAYETTEVILLE STREET MALL
Operator City,State,Zip:	RALEIGH, NC 27602
Operator County:	Not reported
Material:	Not reported
Qty Lost 1:	Not reported
Qty Recovered 1:	Not reported
Setting:	Not reported
Risk Site:	L
Priority Code:	Not reported
Dem Contact:	JFM
Wells Contam:	Not reported
Latitude Number:	Not reported
Longitude Number:	Not reported
Latitude Decimal:	Not reported
Longitude Decimal:	Not reported
GPS:	NOD
Agency:	DWM

AD173 **WAKE DEPT OF SOCIAL SERVICES** **NC IMD** **S104483005**
WSW **201 W DAVIE ST** **N/A**
1/4-1/2 **RALEIGH, NC**
0.452 mi.
2387 ft. **Site 4 of 8 in cluster AD**

Relative: **Lower**

Actual: **311 ft.**

Client Plot

IMD:

Facility ID:	20890
Name:	WAKE DEPT OF SOCIAL SERVICES
Address:	201 W DAVIE ST
City,State,Zip:	RALEIGH, NC
Date Occurred:	10/8/1999
Submit Date:	11/16/1999
Incident Desc:	TWO 6000 GALLON HEATING OIL UST REMOVED FROM SITE SOIL CONTA IN SAMPLES 2620 PPM(EPH 3530) IN SAMPLE T2-S2 NO NORR SENT OUT PHASE I LSA SENT IN ON 11/12/99
Operator:	MR MIKE AULL PROJECT MANAGER
UST ID:	Not reported
Incident ID:	Not reported

WAKE DEPT OF SOCIAL SERVICES (Continued) **S104483005**

Initials of UST Regional Contact:	Not reported
Regional Office:	Not reported
Responsible Party/Company Name:	Not reported
Ownership:	6
Responsible Party Contact Name:	Not reported
Operation:	1
Responsible Party Mailing Address:	Not reported
Responsible Party City,State,Zip:	Not reported
Ownership:	County
Operation Type:	Public Service
Responsible Party County:	Not reported
Source:	Leak-underground
Type:	GASOLINE/DIESEL
Location:	1
Petroleum Type:	Not reported
Date Incident Reported:	Not reported
Whether Tank is Commercial or Non Commercial:	Not reported
Site Priority:	Not reported
Whether Tank is Regulated:	Not reported
Priority Update:	11/16/1999
Notice of Regulatory Requirement:	Not reported
Wells Affected:	Not reported
Notice of Violation:	Not reported
Phase 1 or Phase 2:	Not reported
Num Affected:	Not reported
Site Priority:	Not reported
Location:	Facility
Current Risk Condition:	Not reported
Sampled By:	Not reported
Samples Include:	Not reported
Initial reported risk of incident (never changes):	Not reported
7.5 Min Quad:	Not reported
5 Min Quad:	Not reported
Intermediate Condition Present:	Not reported
Latitude:	35.775
Longitude:	-78.64305555
Use of Land, Industrial:	Not reported
Corrective Action Plan Selected - up to 5:	Not reported
RBCA:	Not reported
Date Close Review Requested From RP or Owner:	Not reported
Date Case Closed:	Not reported
Extent of Contamination:	Not reported
Number of Supply Wells Located on Property:	Not reported
MTBE in Well Y/N/U Yes, No or Unknown:	Not reported
Facility Phone Number:	Not reported
MTBE in Groundwater Y/N/U Yes, No or Unknown:	Not reported
Date Land Use Restriction Filed:	Not reported
Date Cleanup Initiated:	Not reported
Record Status:	Not reported
RBCA GW Codes:	Not reported
RBCA GW:	Not reported
Pollutant Type Present:	Not reported
Reference Number for Media Disk for Archived Record:	Not reported
RP Owner?:	Not reported
RP Operator?:	Not reported
RP Landowner?:	Not reported
Comments:	Not reported

WAKE DEPT OF SOCIAL SERVICES (Continued) **S104483005**

GW Contam:	No Groundwater Contamination detected
Soil Contam:	Yes
Contact Phone:	919-856-6179
Owner Company:	WAKE COUNTY
Operator Address:	PO BOX 550 FAYETTEVILLE STREET
Operator City,State,Zip:	RALEIGH, NC 27602-
Operator County:	Not reported
Material:	HEATING OIL
Qty Lost 1:	Not reported
Qty Recovered 1:	Not reported
Setting:	2
Risk Site:	L
Priority Code:	Not reported
Dem Contact:	JFM
Wells Contam:	Not reported
Latitude Number:	354630
Longitude Number:	783835
Latitude Decimal:	35.775
Longitude Decimal:	78.6430555555555
GPS:	7
Agency:	DWM

Status:

Facility ID:	20890
Last Modified:	2000-07-06 00:00:00
Incident Phase:	CO
NOV Issued:	Not reported
NORR Issued:	Not reported
45 Day Report:	Not reported
Public Meeting Held:	Not reported
Corrective Action Planned:	Not reported
SOC Sighned:	Not reported
Reclassification Report:	Not reported
RS Designation:	Not reported
Closure Request Date:	Not reported
Close-out Report:	2000-05-17 00:00:00

AF174 **MORT'S TROPHIES** **NC LUST** **S117846014**
WSW **220 W. DAVIE STREET** **N/A**
1/4-1/2 **RALEIGH, NC 27601**
0.454 mi.
2395 ft. **Site 3 of 4 in cluster AF**

Relative:
Higher

Actual:
316 ft.

Client Plot

LUST:

Name:	MORT'S TROPHIES
Address:	220 W. DAVIE STREET
City,State,Zip:	RALEIGH, NC 27601
Facility ID:	Not reported
UST Number:	RA-7599
Incident Number:	39711
Source Type:	3
Date Reported:	03/17/2015
Closure Request:	Not reported
Close Out:	04/01/2015
Level Of Soil Cleanup Achieved:	S3
# Of Supply Wells:	0
Commercial/NonCommercial UST Site:	N

MORT'S TROPHIES (Continued) **S117846014**

Risk Classification:	L
Risk Class Based On Review:	L
Corrective Action Plan Type:	Not reported
NOV Issue Date:	Not reported
Site Priority:	Not reported
Phase Of LSA Req:	Not reported
Site Risk Reason:	Not reported
Land Use:	IND
MTBE:	0
MTBE1:	N
Flag:	0
Flag1:	0
LUR Filed:	Not reported
GPS Confirmed:	31
Current Status:	C
RBCA GW:	Not reported
PETOPT:	4
RPL:	False
CD Num:	0
Reel Num:	0
RPOW:	False
RPOP:	False
Error Flag:	0
Error Code:	N
Valid:	False
Testlat:	Not reported
Regional Officer Project Mgr:	SMJ
Company:	mort's trophies
Telephone:	9196457223
5 Min Quad:	Not reported

LUST:

ERR Type:	Not reported
UST Number:	RA-7599
Facility Id:	39711
Date Occurred:	2015-03-10 00:00:00
Date Reported:	2015-03-17 00:00:00
Owner/Operator:	Not reported
Ownership:	4
Operation Type:	6
Type:	4
Location:	1
Priority Update:	Not reported
Wells Affected Y/N:	N
Samples Include:	Not reported
7#5 Minute Quad:	Y
5 Minute Quad:	Not reported
Pirf/Min Soil:	Not reported
Release Code:	Not reported
Source Code:	Not reported
Err Type:	2
Cause:	7
Source:	A
UST Number:	P

LUST:

Incident Number:	39711

MORT'S TROPHIES (Continued) **S117846014**

Last Modified:	4/1/2015
Incident Phase:	CO
NOV Issued:	Not reported
NORR Issued:	Not reported
45 Day Report:	Not reported
Public Meeting Held:	Not reported
SOC Signed:	Not reported
Reclassification Report:	Not reported
RS Designation:	Not reported
Closure Request Date:	Not reported
Close-out Report:	Not reported

AF175 **TURN KEY TIRE SERVICE** **UST FINDER RELEASE** **1029121502**
West **200 WEST DAVIE STREET** **N/A**
1/4-1/2 **RALEIGH, NC 0**
0.457 mi.
2415 ft. **Site 4 of 4 in cluster AF**

Relative: **Higher**

Actual: **318 ft.**

UST FINDER RELEASE:

Object ID:	285153
Facility ID:	Not reported
Lust ID:	NC43
Name:	TURN KEY TIRE SERVICE
Address:	200 WEST DAVIE STREET
City,State,Zip:	RALEIGH, NC 0
Address Match Type:	Not reported
Reported Date:	2013/08/23 15:59:59+00
Status:	No Further Action
Substance:	Not reported
Population within 1500ft:	1275
Domestic Wells within 1500ft:	0
Land Use:	Developed, High Intensity
Within SPA:	No
SPA PWS Facility ID:	Not reported
SPA Water Type:	Not reported
SPA Facility Type:	Not reported
SPA HUC12:	Not reported
Within WHPA:	No
WHPA PWS Facility ID:	Not reported
WHPA Water Type:	Not reported
WHPA Facility Type:	Not reported
WHPA HUC12:	Not reported
Within 100yr Floodplain:	No
Tribe:	Not reported
EPA Region:	4
NFA Letter 1:	Not reported
NFA Letter 2:	Not reported
NFA Letter 3:	Not reported
NFA Letter 4:	Not reported
Closed With Residual Contaminate:	Not reported
Coordinate Source:	State
X Coord:	-78.64242
Y Coord:	35.7759
Latitude:	35.7759
Longitude:	-78.64242

AB176 **SITE FOUR** **US BROWNFIELDS** **1012104920**
SW **600-616 S. SALISBURY STREET** **N/A**
1/4-1/2 **RALEIGH, NC 27601**
0.463 mi.
2447 ft. **Site 4 of 4 in cluster AB**

Relative: **Higher**
Actual: **316 ft.**
Client Plot

US BROWNFIELDS:

Name:	SITE FOUR
Address:	600-616 S. SALISBURY STREET
City,State,Zip:	RALEIGH, NC 27601
Property ID:	72861
Property Alias:	Not reported
Recipient Name:	Raleigh, City of
Grant Type:	Not reported
Property Number:	1703665258
Parcel Size:	1
Latitude:	35.77289
Longitude:	-78.6405
Census Tract:	37183050900
State or Tribal Voluntary Response Program:	Not reported
Program Name:	BL
AA Activity Funded:	Not reported
Start Date:	Not reported
Redev Completition Date:	Not reported
Completed Date:	Not reported
Cleanup Funding:	Not reported
Cleanup Funding Source:	Not reported
Activity Funded:	Not reported
Assessment Funding:	Not reported
Assessment Funding Source:	Not reported
Redevelopment Funding:	Not reported
Contaminants REC:	Not reported
Contaminants Found at Actionable Level:	Lead Other Metals Petroleum Products VOCs
Redev. Funding Source:	Not reported
Redev. Funding Entity Name:	Not reported
Contaminants Found Below Actionable Level:	Not reported
Redevelopment Start Date:	Not reported
Assessment Funding Entity:	Not reported
Cleanup Funding Entity:	Not reported
Climate Adapt Mitig - Planning or Assessment:	Not reported
Cooperative Agreement Number:	97432901
Start Date:	Not reported
Ownership Entity:	Government
Additional Institutional Controls Information:	Not reported
Completion Date:	Not reported
Address of Data Sources (URL if available) 1:	Not reported
Cleanup Required:	Y
Indicates Cleanup/Treatment Tech Implemented:	Not reported
Institutional Controls Required:	N
IC Category Proprietary Controls:	Not reported
Excavation and Disposal of Soils:	Not reported
Extraction of contaminants:	Not reported
IC Cat. Info. Devices:	Not reported
Removal of materials (tanks and piping, etc.):	Not reported
IC Cat. Gov. Controls:	Not reported
Reduction of Contam Bioremediation/Phytoremediation:	Not reported
IC Cat. Enforcement Permit Tools:	Not reported
Cleanup of structures:	Not reported
IC in place date:	Not reported

SITE FOUR (Continued) **1012104920**

Additional Cleanup/Treatment Tech Info:	Not reported
IC in place:	Not reported
Address of Data Source (URL if available) 2:	Not reported
Indicate whether Engineering Controls are required:	Not reported
State/tribal program ID:	Not reported
Cover Technologies (e.g., Capping):	Not reported
Security (e.g., Guard, Fence):	Not reported
Immobilization Process:	Not reported
Engineering Barriers (e.g., Slurry Walls, Sheet):	Not reported
Other:	Not reported
Additional Engineering Controls Information:	Not reported
Address of Data Source (URL if available) 3:	Not reported
Indicate whether Engineering Controls are in place:	Not reported
Date Engineering Controls put into place:	Not reported
ACRES Cleaned Up:	Not reported
Section 128(a) State/Tribal:	Not reported
Multipurpose - Cost Share Amount:	Not reported
Cleanup - Cost Share Amount:	Not reported
RLF Loan - Total Loan Amount:	Not reported
RLF - Loan Signed Date:	Not reported
RLF Loan - Anticipated Repayment Start Date:	Not reported
RLF Loan - Anticipated Repayment End Date:	Not reported
RLF Loan - Interest Rate:	Not reported
RLF Loan - EPA Funds Used:	13515
Contaminant Cleanup:	Petroleum Products VOCs
RLF Loan - Cost Share Used:	Not reported
Media Affected:	Ground Water
RLF Loan - Program Income Used:	Not reported
Media Cleanup:	Ground Water
RLF Loan - Discounted:	Not reported
RLF Loan - Discount Percentage:	Not reported
RLF Subgrant - Total Subgrant Amount:	Not reported
RLF Subgrant - Signed Date:	Not reported
RLF Subgrant - EPA Funds Used:	Not reported
RLF Subgrant - Cost Share Used:	Not reported
RLF Subgrant - Program Income Used:	Not reported
RLF Direct Cleanup - Total Funding Amt:	Not reported
Num. of cleanup and re-dev. jobs:	Not reported
RLF Direct Cleanup - Source of Funding:	Not reported
RLF Leveraged - Funding Source Type:	Not reported
Past use greenspace acreage:	Not reported
Past use residential acreage:	Not reported
RLF Leveraged - Entity Providing Funding:	Not reported
RLF Leveraged - Funding Amount:	Not reported
Cleanup Completion Doc - NFA Letter Received:	N
Past use commercial acreage:	Not reported
NFA Letter Date Received:	Not reported
Past use industrial acreage:	Not reported
Cleanup Comp Doc - Letter/Signed Rep Qualified Pro:	N
Future use greenspace acreage:	Not reported
Letter/Signed Report Date Received:	Not reported
Future use residential acreage:	Not reported
Future use commercial acreage:	Not reported
Cleanup Completion Doc- Other forms of Doc:	Not reported
Future use industrial acreage:	Not reported
Climate Adapt and Mitiga - Demo or Cleanup:	Not reported
ReDev Activity Funded:	Not reported

SITE FOUR (Continued) **1012104920**

Amount of Funding Expended on this Activity 2:	Not reported
Number of Redevelopment Jobs Leveraged:	Not reported
Climate Adaptation and Mitigation Redevelopment:	Not reported
Radius:	0.5
Below Poverty Number:	1096
Below Poverty Percent:	23.69
Meidan Income:	4806
Meidan Income Number:	1875
Meidan Income Percent:	40.52
Vacant Housing Number:	319
Vacant Housing Percent:	20.21
Unemployed Number:	264
Unemployed Percent:	5.71

Name:	SITE FOUR
Address:	600-616 S. SALISBURY STREET
City,State,Zip:	RALEIGH, NC 27601
Property ID:	72861
Property Alias:	Not reported
Recipient Name:	Raleigh, City of
Grant Type:	Not reported
Property Number:	1703665258
Parcel Size:	1
Latitude:	35.77289
Longitude:	-78.6405
Census Tract:	37183050900
State or Tribal Voluntary Response Program:	Not reported
Program Name:	BL
AA Activity Funded:	Not reported
Start Date:	Not reported
Redev Completition Date:	Not reported
Completed Date:	Not reported
Cleanup Funding:	Not reported
Cleanup Funding Source:	Not reported
Activity Funded:	Not reported
Assessment Funding:	Not reported
Assessment Funding Source:	Not reported
Redevelopment Funding:	Not reported
Contaminants REC:	Not reported
Contaminants Found at Actionable Level:	Lead Other Metals Petroleum Products VOCs
Redev. Funding Source:	Not reported
Redev. Funding Entity Name:	Not reported
Contaminants Found Below Actionable Level:	Not reported
Redevelopment Start Date:	9/21/2007
Assessment Funding Entity:	Not reported
Cleanup Funding Entity:	Not reported
Climate Adapt Mitig - Planning or Assessment:	Not reported
Cooperative Agreement Number:	97432901
Start Date:	Not reported
Ownership Entity:	Government
Additional Institutional Controls Information:	Not reported
Completion Date:	Not reported
Address of Data Sources (URL if available) 1:	Not reported
Cleanup Required:	Y
Indicates Cleanup/Treatment Tech Implemented:	Not reported
Institutional Controls Required:	N
IC Category Proprietary Controls:	Not reported

SITE FOUR (Continued) **1012104920**

Excavation and Disposal of Soils:	Not reported
Extraction of contaminants:	Not reported
IC Cat. Info. Devices:	Not reported
Removal of materials (tanks and piping, etc.):	Not reported
IC Cat. Gov. Controls:	Not reported
Reduction of Contam Bioremediation/Phytoremediation:	Not reported
IC Cat. Enforcement Permit Tools:	Not reported
Cleanup of structures:	Not reported
IC in place date:	Not reported
Additional Cleanup/Treatment Tech Info:	Not reported
IC in place:	Not reported
Address of Data Source (URL if available) 2:	Not reported
Indicate whether Engineering Controls are required:	Not reported
State/tribal program ID:	Not reported
Cover Technologies (e.g., Capping):	Not reported
Security (e.g., Guard, Fence):	Not reported
Immobilization Process:	Not reported
Engineering Barriers (e.g., Slurry Walls, Sheet):	Not reported
Other:	Not reported
Additional Engineering Controls Information:	Not reported
Address of Data Source (URL if available) 3:	Not reported
Indicate whether Engineering Controls are in place:	Not reported
Date Engineering Controls put into place:	Not reported
ACRES Cleaned Up:	Not reported
Section 128(a) State/Tribal:	Not reported
Multipurpose - Cost Share Amount:	Not reported
Cleanup - Cost Share Amount:	Not reported
RLF Loan - Total Loan Amount:	Not reported
RLF - Loan Signed Date:	Not reported
RLF Loan - Anticipated Repayment Start Date:	Not reported
RLF Loan - Anticipated Repayment End Date:	Not reported
RLF Loan - Interest Rate:	Not reported
RLF Loan - EPA Funds Used:	13515
Contaminant Cleanup:	Petroleum Products VOCs
RLF Loan - Cost Share Used:	Not reported
Media Affected:	Ground Water
RLF Loan - Program Income Used:	Not reported
Media Cleanup:	Ground Water
RLF Loan - Discounted:	Not reported
RLF Loan - Discount Percentage:	Not reported
RLF Subgrant - Total Subgrant Amount:	Not reported
RLF Subgrant - Signed Date:	Not reported
RLF Subgrant - EPA Funds Used:	Not reported
RLF Subgrant - Cost Share Used:	Not reported
RLF Subgrant - Program Income Used:	Not reported
RLF Direct Cleanup - Total Funding Amt:	Not reported
Num. of cleanup and re-dev. jobs:	Not reported
RLF Direct Cleanup - Source of Funding:	Not reported
RLF Leveraged - Funding Source Type:	Not reported
Past use greenspace acreage:	Not reported
Past use residential acreage:	Not reported
RLF Leveraged - Entity Providing Funding:	Not reported
RLF Leveraged - Funding Amount:	Not reported
Cleanup Completion Doc - NFA Letter Received:	N
Past use commercial acreage:	Not reported
NFA Letter Date Received:	Not reported
Past use industrial acreage:	Not reported

SITE FOUR (Continued) **1012104920**

Cleanup Comp Doc - Letter/Signed Rep Qualified Pro:	N
Future use greenspace acreage:	Not reported
Letter/Signed Report Date Received:	Not reported
Future use residential acreage:	Not reported
Future use commercial acreage:	Not reported
Cleanup Completion Doc- Other forms of Doc:	Not reported
Future use industrial acreage:	Not reported
Climate Adapt and Mitiga - Demo or Cleanup:	Not reported
ReDev Activity Funded:	Not reported
Amount of Funding Expended on this Activity 2:	Not reported
Number of Redevelopment Jobs Leveraged:	415
Climate Adaptation and Mitigation Redevelopment:	Not reported
Radius:	0.5
Below Poverty Number:	1096
Below Poverty Percent:	23.69
Meidan Income:	4806
Meidan Income Number:	1875
Meidan Income Percent:	40.52
Vacant Housing Number:	319
Vacant Housing Percent:	20.21
Unemployed Number:	264
Unemployed Percent:	5.71

Name:	SITE FOUR
Address:	600-616 S. SALISBURY STREET
City,State,Zip:	RALEIGH, NC 27601
Property ID:	72861
Property Alias:	Not reported
Recipient Name:	Raleigh, City of
Grant Type:	Not reported
Property Number:	1703665258
Parcel Size:	1
Latitude:	35.77289
Longitude:	-78.6405
Census Tract:	37183050900
State or Tribal Voluntary Response Program:	Not reported
Program Name:	BL
AA Activity Funded:	Not reported
Start Date:	9/21/2007
Redev Completition Date:	Not reported
Completed Date:	9/21/2007
Cleanup Funding:	Not reported
Cleanup Funding Source:	EPA
Activity Funded:	Not reported
Assessment Funding:	Not reported
Assessment Funding Source:	Not reported
Redevelopment Funding:	Not reported
Contaminants REC:	Not reported
Contaminants Found at Actionable Level:	Lead Other Metals Petroleum Products VOCs
Redev. Funding Source:	Not reported
Redev. Funding Entity Name:	Not reported
Contaminants Found Below Actionable Level:	Not reported
Redevelopment Start Date:	Not reported
Assessment Funding Entity:	Not reported
Cleanup Funding Entity:	Brownfields RLF Grant Funds Loaned
Climate Adapt Mitig - Planning or Assessment:	Not reported
Cooperative Agreement Number:	97432901

SITE FOUR (Continued) **1012104920**

Start Date:	Not reported
Ownership Entity:	Government
Additional Institutional Controls Information:	Not reported
Completion Date:	Not reported
Address of Data Sources (URL if available) 1:	Not reported
Cleanup Required:	Y
Indicates Cleanup/Treatment Tech Implemented:	Not reported
Institutional Controls Required:	N
IC Category Proprietary Controls:	Not reported
Excavation and Disposal of Soils:	Not reported
Extraction of contaminants:	Not reported
IC Cat. Info. Devices:	Not reported
Removal of materials (tanks and piping, etc.):	Not reported
IC Cat. Gov. Controls:	Not reported
Reduction of Contam Bioremediation/Phytoremediation:	Not reported
IC Cat. Enforcement Permit Tools:	Not reported
Cleanup of structures:	Not reported
IC in place date:	Not reported
Additional Cleanup/Treatment Tech Info:	Not reported
IC in place:	Not reported
Address of Data Source (URL if available) 2:	Not reported
Indicate whether Engineering Controls are required:	Not reported
State/tribal program ID:	Not reported
Cover Technologies (e.g., Capping):	Not reported
Security (e.g., Guard, Fence):	Not reported
Immobilization Process:	Not reported
Engineering Barriers (e.g., Slurry Walls, Sheet):	Not reported
Other:	Not reported
Additional Engineering Controls Information:	Not reported
Address of Data Source (URL if available) 3:	Not reported
Indicate whether Engineering Controls are in place:	Not reported
Date Engineering Controls put into place:	Not reported
ACRES Cleaned Up:	Not reported
Section 128(a) State/Tribal:	Not reported
Multipurpose - Cost Share Amount:	Not reported
Cleanup - Cost Share Amount:	Not reported
RLF Loan - Total Loan Amount:	Not reported
RLF - Loan Signed Date:	Not reported
RLF Loan - Anticipated Repayment Start Date:	Not reported
RLF Loan - Anticipated Repayment End Date:	Not reported
RLF Loan - Interest Rate:	Not reported
RLF Loan - EPA Funds Used:	13515
Contaminant Cleanup:	Petroleum Products VOCs
RLF Loan - Cost Share Used:	Not reported
Media Affected:	Ground Water
RLF Loan - Program Income Used:	Not reported
Media Cleanup:	Ground Water
RLF Loan - Discounted:	Not reported
RLF Loan - Discount Percentage:	Not reported
RLF Subgrant - Total Subgrant Amount:	Not reported
RLF Subgrant - Signed Date:	Not reported
RLF Subgrant - EPA Funds Used:	Not reported
RLF Subgrant - Cost Share Used:	Not reported
RLF Subgrant - Program Income Used:	Not reported
RLF Direct Cleanup - Total Funding Amt:	Not reported
Num. of cleanup and re-dev. jobs:	Not reported
RLF Direct Cleanup - Source of Funding:	Not reported

SITE FOUR (Continued) **1012104920**

RLF Leveraged - Funding Source Type:	Not reported
Past use greenspace acreage:	Not reported
Past use residential acreage:	Not reported
RLF Leveraged - Entity Providing Funding:	Not reported
RLF Leveraged - Funding Amount:	Not reported
Cleanup Completion Doc - NFA Letter Received:	N
Past use commercial acreage:	Not reported
NFA Letter Date Received:	Not reported
Past use industrial acreage:	Not reported
Cleanup Comp Doc - Letter/Signed Rep Qualified Pro:	N
Future use greenspace acreage:	Not reported
Letter/Signed Report Date Received:	Not reported
Future use residential acreage:	Not reported
Future use commercial acreage:	Not reported
Cleanup Completion Doc- Other forms of Doc:	Not reported
Future use industrial acreage:	Not reported
Climate Adapt and Mitiga - Demo or Cleanup:	Not reported
ReDev Activity Funded:	Not reported
Amount of Funding Expended on this Activity 2:	Not reported
Number of Redevelopment Jobs Leveraged:	Not reported
Climate Adaptation and Mitigation Redevelopment:	Not reported
Radius:	0.5
Below Poverty Number:	1096
Below Poverty Percent:	23.69
Meidan Income:	4806
Meidan Income Number:	1875
Meidan Income Percent:	40.52
Vacant Housing Number:	319
Vacant Housing Percent:	20.21
Unemployed Number:	264
Unemployed Percent:	5.71

AD177 **RALEIGH COAL GAS PLANT NO. 1** **SEMS** **1000482204**
WSW **S. MCDOWELL ST AT W. CABARRUS ST** **NC SHWS** **NCD986188894**
1/4-1/2 **RALEIGH, NC 27601** **NC INST CONTROL**
0.464 mi. **NC VCP**
2452 ft. **Site 5 of 8 in cluster AD**

Relative: **Lower**
Actual: **301 ft.**

SEMS:

Site ID:	0405665
EPA ID:	NCD986188894
Name:	RALEIGH COAL GAS PLANT NO. 1
Address:	S. MCDOWELL ST AT W. CABARRUS ST
Address 2:	Not reported
City,State,Zip:	RALEIGH, NC 27601
Cong District:	04
FIPS Code:	37183
Latitude:	35.774167
Longitude:	-78.642500
FF:	N
NPL:	Not on the NPL
Non NPL Status:	Other Cleanup Activity: State-Lead Cleanup

SEMS Detail:

Region:	04
Site ID:	0405665
EPA ID:	NCD986188894
Site Name:	RALEIGH COAL GAS PLANT NO. 1

RALEIGH COAL GAS PLANT NO. 1 (Continued) **1000482204**

NPL:	N
FF:	N
OU:	00
Action Code:	VA
Action Name:	OTHR CLEANUP
SEQ:	1
Start Date:	2004-12-06 05:00:00
Finish Date:	Not reported
Qual:	Not reported
Current Action Lead:	St Perf

Region:	04
Site ID:	0405665
EPA ID:	NCD986188894
Site Name:	RALEIGH COAL GAS PLANT NO. 1
NPL:	N
FF:	N
OU:	00
Action Code:	PA
Action Name:	PA
SEQ:	1
Start Date:	Not reported
Finish Date:	1993-04-14 04:00:00
Qual:	L
Current Action Lead:	St Perf

Region:	04
Site ID:	0405665
EPA ID:	NCD986188894
Site Name:	RALEIGH COAL GAS PLANT NO. 1
NPL:	N
FF:	N
OU:	00
Action Code:	DS
Action Name:	DISCVRY
SEQ:	1
Start Date:	1991-05-22 04:00:00
Finish Date:	1991-05-22 04:00:00
Qual:	Not reported
Current Action Lead:	St Perf

SHWS:

Name:	RALEIGH COAL GAS PLANT NO. 1
Address:	S MCDOWELL & W CABARRUS STS
City,State,Zip:	RALEIGH, NC
EPAID:	NCD986188894
Lat/Longitude:	Not reported
Geolocation Method:	Not reported

Click here to access the North Carolina DEQ records for this facility:

Name:	RALEIGH COAL GAS PLANT NO. 1
Address:	S MCDOWELL & W CABARRUS STS
City,State,Zip:	RALEIGH, NC
EPAID:	NCD986188894
Lat/Longitude:	35.77392 / -78.64292

RALEIGH COAL GAS PLANT NO. 1 (Continued) **1000482204**

Geolocation Method: ON SCREEN PLACEMENT ON GEOREFERENCED MAP

Click here to access the North Carolina DEQ records for this facility:

INST CONTROL:

Name:	RALEIGH COAL GAS PLANT NO. 1
Address:	S MCDOWELL & W CABARRUS STS
City,State,Zip:	RALEIGH, NC
Project Number:	NCD986188894
Object ID:	Not reported
DWM Contact:	Eastern Region Supervisor
DWM Program:	Superfund Inactive Hazardous Sites Branch
Project Status:	Not reported
COC:	Not reported
Contamination Source:	Not reported
Received Date:	2011-09-14 00:00:00
Restricted Media:	Not reported
Allowed Use:	Not reported
Certification:	Annual
Plant Reception Date:	9/14/2011
Instrument Status:	Effective
Deed BK:	Not reported
Deed PG:	1266 - 1272
Plat BK:	2011
Plat PG:	878
Instrument:	Notice and Restriction
Deed:	Not reported
Deed Date:	Recorded 9-14-2011
Plat:	Plat Bk/Pg : 2011 / 878
Plat Date:	Recorded on 9-14-2011
X Coord:	2105920.6646
Y Coord:	736791.47805

VCP:

Name:	RALEIGH COAL GAS PLANT NO. 1
Address:	S MCDOWELL & W CABARRUS STS
City,State,Zip:	RALEIGH, NC
EPAID:	NCD986188894
VOL Cleanup:	True
Latitude:	35.77392
Longitude:	-78.64292

AH178 **SIR WALTER RALEIGH CHEVROLET** **NC LUST S109504301**
WSW **500 SOUTH MCDOWELL STREET** **NC INST CONTROL N/A**
1/4-1/2 **RALEIGH, NC 27601**
0.467 mi.
2466 ft. **Site 1 of 2 in cluster AH**

Relative:
Lower

Actual:
307 ft.

Client Plot

LUST:

Name:	SIR WALTER RALEIGH CHEVROLET
Address:	500 SOUTH MCDOWELL STREET
City,State,Zip:	RALEIGH, NC 27601
Facility ID:	Not reported
UST Number:	RA-6076
Incident Number:	33616
Source Type:	3
Date Reported:	02/03/2009

SIR WALTER RALEIGH CHEVROLET (Continued) **S109504301**

Closure Request:	Not reported
Close Out:	04/07/2011
Level Of Soil Cleanup Achieved:	S3
# Of Supply Wells:	0
Commercial/NonCommercial UST Site:	C
Risk Classification:	L
Risk Class Based On Review:	L
Corrective Action Plan Type:	Not reported
NOV Issue Date:	Not reported
Site Priority:	Not reported
Phase Of LSA Req:	1
Site Risk Reason:	Not reported
Land Use:	Not reported
MTBE:	0
MTBE1:	Y
Flag:	0
Flag1:	0
LUR Filed:	04/20/2011
GPS Confirmed:	90
Current Status:	C
RBCA GW:	G2
PETOPT:	3
RPL:	False
CD Num:	0
Reel Num:	0
RPOW:	False
RPOP:	False
Error Flag:	0
Error Code:	N
Valid:	False
Testlat:	Not reported
Regional Officer Project Mgr:	JFM
Company:	City of Raleigh
Telephone:	9198075575
5 Min Quad:	Not reported

LUST:

ERR Type:	Not reported
UST Number:	RA-6076
Facility Id:	33616
Date Occurred:	2008-11-05 00:00:00
Date Reported:	2009-02-03 00:00:00
Owner/Operator:	Not reported
Ownership:	1
Operation Type:	1
Type:	3
Location:	1
Priority Update:	Not reported
Wells Affected Y/N:	N
Samples Include:	Not reported
7#5 Minute Quad:	Y
5 Minute Quad:	Not reported
Pirf/Min Soil:	Not reported
Release Code:	Not reported
Source Code:	Not reported
Err Type:	2
Cause:	3
Source:	A

SIR WALTER RALEIGH CHEVROLET (Continued) **S109504301**

UST Number: P

LUST:
Incident Number: 33616
Last Modified: 4/7/2011
Incident Phase: CO
NOV Issued: Not reported
NORR Issued: Not reported
45 Day Report: Not reported
Public Meeting Held: Not reported
SOC Signed: Not reported
Reclassification Report: Not reported
RS Designation: Not reported
Closure Request Date: Not reported
Close-out Report: Not reported

INST CONTROL:
Name: SIR WALTER RALEIGH CHEVROLET
Address: 500 SOUTH MCDOWELL STREET
City,State,Zip: RALEIGH, NC
Project Number: RA-6076
Object ID: Not reported
DWM Contact: Raleigh Regional Office (919) 791-4200
DWM Program: Underground Storage Tank Section
Project Status: No Further Action
COC: Multi COC
Contamination Source: UST System
Received Date: 2011-04-19 00:00:00
Restricted Media: Multi-Media
Allowed Use: Media Restrictions Only
Certification: None
Plant Reception Date: Not reported
Instrument Status: Effective
Deed BK: Not reported
Deed PG: Not reported
Plat BK: Not reported
Plat PG: Not reported
Instrument: Notice and Restriction
Deed: Not reported
Deed Date: Recorded 4-19-2011
Plat: Not reported
Plat Date: Not reported
X Coord: 2105991.146
Y Coord: 736776.12638

---

179 **NC DEPT. OF JUSTICE BLDG.** **NC LUST** **S110143847**
NW **128 WEST EDENTON STREET** **N/A**
1/4-1/2 **RALEIGH, NC 27603**
0.468 mi.
2469 ft.

Relative:
Higher

Actual:
350 ft.

Client Plot

LUST:
Name: NC DEPT. OF JUSTICE BLDG.
Address: 128 WEST EDENTON STREET
City,State,Zip: RALEIGH, NC 27603
Facility ID: Not reported

NC DEPT. OF JUSTICE BLDG. (Continued) **S110143847**

UST Number:	RA-6605
Incident Number:	33770
Source Type:	3
Date Reported:	12/07/2009
Closure Request:	Not reported
Close Out:	04/08/2010
Level Of Soil Cleanup Achieved:	S1
# Of Supply Wells:	0
Commercial/NonCommercial UST Site:	N
Risk Classification:	L
Risk Class Based On Review:	L
Corrective Action Plan Type:	Not reported
NOV Issue Date:	Not reported
Site Priority:	Not reported
Phase Of LSA Req:	Not reported
Site Risk Reason:	Not reported
Land Use:	RES
MTBE:	0
MTBE1:	N
Flag:	0
Flag1:	0
LUR Filed:	Not reported
GPS Confirmed:	31
Current Status:	C
RBCA GW:	G1
PETOPT:	4
RPL:	False
CD Num:	0
Reel Num:	0
RPOW:	False
RPOP:	False
Error Flag:	0
Error Code:	N
Valid:	False
Testlat:	Not reported
Regional Officer Project Mgr:	SMJ
Company:	Office of the Sec/NCDENR
Telephone:	9197154193
5 Min Quad:	Not reported

LUST:

ERR Type:	Not reported
UST Number:	RA-6605
Facility Id:	33770
Date Occurred:	2009-12-01 00:00:00
Date Reported:	2009-12-07 00:00:00
Owner/Operator:	Not reported
Ownership:	7
Operation Type:	1
Type:	4
Location:	1
Priority Update:	Not reported
Wells Affected Y/N:	N
Samples Include:	Not reported
7#5 Minute Quad:	Y
5 Minute Quad:	Not reported
Pirf/Min Soil:	Not reported
Release Code:	Not reported

NC DEPT. OF JUSTICE BLDG. (Continued) **S110143847**

Source Code:	Not reported
Err Type:	2
Cause:	7
Source:	A
UST Number:	P

LUST:

Incident Number:	33770
Last Modified:	4/8/2010
Incident Phase:	CO
NOV Issued:	Not reported
NORR Issued:	Not reported
45 Day Report:	Not reported
Public Meeting Held:	Not reported
SOC Signed:	Not reported
Reclassification Report:	Not reported
RS Designation:	Not reported
Closure Request Date:	Not reported
Close-out Report:	Not reported

AD180 **HUNT GENERAL TIRE CO., INC.** **NC IMD** **S123151614**
WSW **428 S MCDOWELL ST** **NC ASBESTOS** **N/A**
1/4-1/2 **RALEIGH, NC 27601**
0.468 mi.
2471 ft. **Site 6 of 8 in cluster AD**

Relative: **Lower**
Actual: **300 ft.**

IMD:

Facility ID:		00-0-0000002735
Name:		HUNT GENERAL TIRE CO., INC.
Address:		428 S MCDOWELL ST
City,State,Zip:		RALEIGH, NC 27601-1727
Date Occurred:		Not reported
Submit Date:		Not reported
Incident Desc:	Not reported	
Operator:		Not reported
UST ID:		RA-278
Incident ID:		Not reported
Initials of UST Regional Contact:		JFM
Regional Office:		RAL
Responsible Party/Company Name:		HUNTS GENERAL TIRE CO., INC.
Ownership:		Not reported
Responsible Party Contact Name:		BUFORD HUNT
Operation:		Not reported
Responsible Party Mailing Address:		5000 OLD WAKE FOREST RD.
Responsible Party City,State,Zip:		RALEIGH, NC 27609-
Ownership:		Not reported
Operation Type:		Not reported
Responsible Party County:		Not reported
Source:		Leak-underground
Type:		Not reported
Location:		Not reported
Petroleum Type:		PETROLEUM
Date Incident Reported:		1999-02-12 00:00:00
Whether Tank is Commercial or Non Commercial:		COMMERCIAL
Site Priority:		Not reported
Whether Tank is Regulated:		REGULATED

HUNT GENERAL TIRE CO., INC. (Continued) **S123151614**

Priority Update:	Not reported
Notice of Regulatory Requirement:	Not reported
Wells Affected:	Not reported
Notice of Violation:	Not reported
Phase 1 or Phase 2:	Not reported
Num Affected:	Not reported
Site Priority:	E
Location:	Not reported
Current Risk Condition:	L
Sampled By:	Not reported
Samples Include:	Not reported
Initial reported risk of incident (never changes):	L
7.5 Min Quad:	Not reported
5 Min Quad:	Not reported
Intermediate Condition Present:	Not reported
Latitude:	0
Longitude:	0
Use of Land, Industrial:	Not reported
Corrective Action Plan Selected - up to 5:	Not reported
RBCA:	Not reported
Date Close Review Requested From RP or Owner:	Not reported
Date Case Closed:	2000-03-17 00:00:00
Extent of Contamination:	None
Number of Supply Wells Located on Property:	0
MTBE in Well Y/N/U Yes, No or Unknown:	0
Facility Phone Number:	919-872-8420
MTBE in Groundwater Y/N/U Yes, No or Unknown:	U
Date Land Use Restriction Filed:	Not reported
Date Cleanup Initiated:	1999-01-15 00:00:00
Record Status:	ARCHIVED RECORD
RBCA GW Codes:	Not reported
RBCA GW:	Not reported
Pollutant Type Present:	GASOLINE/DIESEL/KEROSENE
Reference Number for Media Disk for Archived Record:	136
RP Owner?:	False
RP Operator?:	False
RP Landowner?:	False
Comments:	Not reported
GW Contam:	Not reported
Soil Contam:	Not reported
Contact Phone:	Not reported
Owner Company:	Not reported
Operator Address:	Not reported
Operator City,State,Zip:	Not reported
Operator County:	Not reported
Material:	Not reported
Qty Lost 1:	Not reported
Qty Recovered 1:	Not reported
Setting:	Not reported
Risk Site:	Not reported
Priority Code:	Not reported
Dem Contact:	Not reported
Wells Contam:	Not reported
Latitude Number:	Not reported
Longitude Number:	Not reported
Latitude Decimal:	Not reported
Longitude Decimal:	Not reported

HUNT GENERAL TIRE CO., INC. (Continued) **S123151614**

GPS: Not reported
Agency: Not reported

ASBESTOS:
Name: VACANT COMMERCIAL BUILDING
Address: 428 S. MCDOWELL STREET
City,State,Zip: RALEIGH, NC
Permit Number: NC28910
NESHAP Number: 56266
Contractor: Janezic Building Group LLC
Owner Name: Pooleside Pies
Phone: (919) 422-9481
Removal Start Date: 08-29-18
Removal End Date: 08-31-18
Demo Start Date: Not reported
Demo End Date: Not reported
Linear Feet: 0
Square Feet: 600
Cubic Feet: 0
Type: R

AD181 **HUNT GENERAL TIRE CO., INC.** **UST FINDER** **1028497145**
WSW **428 SOUTH MCDOWELL STREET** **UST FINDER RELEASE** **N/A**
1/4-1/2 **RALEIGH, NC 27602**
0.468 mi.
2471 ft. **Site 7 of 8 in cluster AD**

Relative:
Lower

Actual:
300 ft.

UST FINDER:
Object ID: 601601
Facility ID: NC00-0-0000002735
Name: HUNT GENERAL TIRE CO., INC.
Address: 428 SOUTH MCDOWELL STREET
City,State,Zip: RALEIGH, NC 27602
Address Match Type: PointAddress
Open USTs: 0
Closed USTs: 3
TOS USTs: 0
Population 1500ft: 1165
Private Wells 1500ft: 0
Within 100yr Floodplain: No
Land Use: Developed, High Intensity
Within SPA: No
SPA PWS Facility ID: Not reported
SPA Water Type: Not reported
SPA Facility Type: Not reported
SPA HUC12: Not reported
Within WHPA: No
WHPA PWS Facility ID: Not reported
WHPA Water Type: Not reported
WHPA Facility Type: Not reported
WHPA HUC12: Not reported
Facility Status: Closed UST(s)
Date of Last Inspection: Not reported
EPA Region: 4
Tribe: Not reported
Coordinate Source: Geocode
X Coord: -78.642105

HUNT GENERAL TIRE CO., INC. (Continued) **1028497145**

Y Coord: 35.774615
Latitude: 35.774615
Longitude: -78.642105

UST FINDER:
Object ID: 1388384
Facility ID: NC00-0-0000002735
Tank ID: NC00-0-0000002735_2
Tank Status: Closed
Installation Date: 1960/05/16 16:00:01+00
Removal Date: 1970/06/01 16:00:00+00
Tank Capacity: 500
Substances: Unknown
Tank Wall Type: Single

Object ID: 1388592
Facility ID: NC00-0-0000002735
Tank ID: NC00-0-0000002735_1
Tank Status: Closed
Installation Date: 1946/05/20 16:00:01+00
Removal Date: 1960/01/01 16:00:01+00
Tank Capacity: 500
Substances: Unknown
Tank Wall Type: Single

Object ID: 1331049
Facility ID: NC00-0-0000002735
Tank ID: NC00-0-0000002735_3
Tank Status: Closed
Installation Date: 1973/05/13 16:00:00+00
Removal Date: 1999/01/15 15:59:59+00
Tank Capacity: 10000
Substances: Gasoline, Gas Mix
Tank Wall Type: Single

UST FINDER RELEASE:
Object ID: 285161
Facility ID: NC00-0-0000002735
Lust ID: NC13940
Name: HUNT GENERAL TIRE CO., INC.
Address: 428 S MCDOWELL ST
City,State,Zip: RALEIGH, NC 0
Address Match Type: PointAddress
Reported Date: 1999/02/12 15:59:59+00
Status: No Further Action
Substance: Not reported
Population within 1500ft: 1164
Domestic Wells within 1500ft: 0
Land Use: Developed, High Intensity
Within SPA: No
SPA PWS Facility ID: Not reported
SPA Water Type: Not reported
SPA Facility Type: Not reported
SPA HUC12: Not reported
Within WHPA: No
WHPA PWS Facility ID: Not reported

HUNT GENERAL TIRE CO., INC. (Continued) **1028497145**

WHPA Water Type:	Not reported
WHPA Facility Type:	Not reported
WHPA HUC12:	Not reported
Within 100yr Floodplain:	No
Tribe:	Not reported
EPA Region:	4
NFA Letter 1:	Not reported
NFA Letter 2:	Not reported
NFA Letter 3:	Not reported
NFA Letter 4:	Not reported
Closed With Residual Contaminate:	Not reported
Coordinate Source:	Geocode
X Coord:	-78.6421099999999
Y Coord:	35.77462
Latitude:	35.7746199999999
Longitude:	-78.64211

AD182 **SIR WALTER RALEIGH CHEVROLET** **UST FINDER RELEASE** **1029108037**
WSW **500 SOUTH MCDOWELL STREET** **N/A**
1/4-1/2 **RALEIGH, NC 27601**
0.469 mi.
2477 ft. **Site 8 of 8 in cluster AD**

Relative: **Lower**
Actual: **301 ft.**

UST FINDER RELEASE:

Object ID:	285147
Facility ID:	Not reported
Lust ID:	NC19994
Name:	SIR WALTER RALEIGH CHEVROLET
Address:	500 SOUTH MCDOWELL STREET
City,State,Zip:	RALEIGH, NC 27601
Address Match Type:	Not reported
Reported Date:	2009/02/03 15:59:59+00
Status:	No Further Action
Substance:	Not reported
Population within 1500ft:	1184
Domestic Wells within 1500ft:	0
Land Use:	Developed, High Intensity
Within SPA:	No
SPA PWS Facility ID:	Not reported
SPA Water Type:	Not reported
SPA Facility Type:	Not reported
SPA HUC12:	Not reported
Within WHPA:	No
WHPA PWS Facility ID:	Not reported
WHPA Water Type:	Not reported
WHPA Facility Type:	Not reported
WHPA HUC12:	Not reported
Within 100yr Floodplain:	No
Tribe:	Not reported
EPA Region:	4
NFA Letter 1:	Not reported
NFA Letter 2:	Not reported
NFA Letter 3:	Not reported
NFA Letter 4:	Not reported
Closed With Residual Contaminate:	Not reported
Coordinate Source:	State
X Coord:	-78.64268
Y Coord:	35.77387

SIR WALTER RALEIGH CHEVROLET (Continued) **1029108037**

Latitude: 35.77387
Longitude: -78.6426799999999

AI183 **BEYER PROPERTY** **NC LUST** **S114020672**
NNE **519 E. LANE STREET** **N/A**
1/4-1/2 **RALEIGH, NC 27601**
0.470 mi.
2479 ft. **Site 1 of 2 in cluster AI**

Relative:
Lower

Actual:
300 ft.

LUST:

Name:	BEYER PROPERTY
Address:	519 E. LANE STREET
City,State,Zip:	RALEIGH, NC 27601
Facility ID:	Not reported
UST Number:	RA-7292
Incident Number:	39417
Source Type:	3
Date Reported:	08/28/2013
Closure Request:	Not reported
Close Out:	09/16/2013
Level Of Soil Cleanup Achieved:	S3
# Of Supply Wells:	0
Commercial/NonCommercial UST Site:	N
Risk Classification:	L
Risk Class Based On Review:	L
Corrective Action Plan Type:	Not reported
NOV Issue Date:	Not reported
Site Priority:	Not reported
Phase Of LSA Req:	Not reported
Site Risk Reason:	Not reported
Land Use:	RES
MTBE:	0
MTBE1:	N
Flag:	0
Flag1:	0
LUR Filed:	Not reported
GPS Confirmed:	90
Current Status:	C
RBCA GW:	Not reported
PETOPT:	4
RPL:	False
CD Num:	0
Reel Num:	0
RPOW:	False
RPOP:	False
Error Flag:	0
Error Code:	N
Valid:	False
Testlat:	Not reported
Regional Officer Project Mgr:	SMJ
Company:	Not reported
Telephone:	9192338626
5 Min Quad:	Not reported

LUST:

ERR Type:	Not reported
UST Number:	RA-7292
Facility Id:	39417

BEYER PROPERTY (Continued) **S114020672**

Date Occurred:	2013-08-28 00:00:00
Date Reported:	2013-08-28 00:00:00
Owner/Operator:	Not reported
Ownership:	4
Operation Type:	3
Type:	4
Location:	7
Priority Update:	Not reported
Wells Affected Y/N:	N
Samples Include:	Not reported
7#5 Minute Quad:	Y
5 Minute Quad:	Not reported
Pirf/Min Soil:	Not reported
Release Code:	Not reported
Source Code:	Not reported
Err Type:	2
Cause:	6
Source:	F
UST Number:	P

LUST:

Incident Number:	39417
Last Modified:	9/16/2013
Incident Phase:	CO
NOV Issued:	Not reported
NORR Issued:	Not reported
45 Day Report:	Not reported
Public Meeting Held:	Not reported
SOC Signed:	Not reported
Reclassification Report:	Not reported
RS Designation:	Not reported
Closure Request Date:	Not reported
Close-out Report:	Not reported

184
SW
1/4-1/2
0.470 mi.
2481 ft.

RALEIGH RESIDENCE INN
616 S. SALISBURY STREET
RALEIGH, NC

NC SHWS **S117371635**
NC INST CONTROL **N/A**
NC BROWNFIELDS

Relative:
Higher

Actual:
327 ft.

SHWS:

Name:	SALISBURY STREET CONTAMINATION
Address:	616 SOUTH SALISBURY ST
City,State,Zip:	RALEIGH, NC
EPAID:	NONCD0003125
Lat/Longitude:	Not reported
Geolocation Method:	Not reported

Click here to access the North Carolina DEQ records for this facility:

Name:	SALISBURY STREET CONTAMINATION
Address:	616 SOUTH SALISBURY ST
City,State,Zip:	RALEIGH, NC
EPAID:	NONCD0003125
Lat/Longitude:	35.772627 / -78.640803
Geolocation Method:	GEOCODE (ADDRESS MATCH)

RALEIGH RESIDENCE INN (Continued) **S117371635**

Click here to access the North Carolina DEQ records for this facility:

INST CONTROL:

Name:	RALEIGH RESIDENCE INN
Address:	616 S. SALISBURY STREET
City,State,Zip:	RALEIGH, NC
Project Number:	18051-14-092
Object ID:	Not reported
DWM Contact:	Lebeed Kady
DWM Program:	Brownfields Program
Project Status:	Recorded Argreement
COC:	Volatile Organic Compounds
Contamination Source:	Not reported
Received Date:	2017-01-29 00:00:00
Restricted Media:	Multi-Media
Allowed Use:	Mixed RES and COM
Certification:	Annual
Plant Reception Date:	1/30/2017
Instrument Status:	Effective
Deed BK:	541
Deed PG:	581
Plat BK:	BM2017
Plat PG:	197
Instrument:	Notice and Restriction
Deed:	Deed Bk/Pg: 541 / 581
Deed Date:	Recorded 1-29-2017
Plat:	Plat Bk/Pg : BM2017 / 197
Plat Date:	Recorded on 1-30-2017
X Coord:	2106555.2765
Y Coord:	736313.67848

BROWNFIELDS:

Name:	RALEIGH RESIDENCE INN
Address:	616 S. SALISBURY STREET
City,State,Zip:	RALEIGH, NC
Project Type:	Finalized
Project ID:	18051-14-092
Project ID:	18051-14-92
BF Manager:	Lebeed Kady
BF Acreage:	0.52
Status Date:	01/29/2017
X Coord:	-78.640786456
Y Coord:	35.772601006

Click here to access the North Carolina DEQ records for this facility:

AJ185 **NC MUSEUM OF NATURAL SCIENCE-GAS.4/96** **UST FINDER RELEASE** **1029049150**
NW **123 N SALISBURY ST** **N/A**
1/4-1/2 **RALEIGH, NC 0**
0.470 mi.
2484 ft. **Site 1 of 2 in cluster AJ**

Relative:
Higher

Actual:
342 ft.

UST FINDER RELEASE:

Object ID:	285192
Facility ID:	Not reported
Lust ID:	NC19368
Name:	NC MUSEUM OF NATURAL SCIENCE-GAS.4/96

NC MUSEUM OF NATURAL SCIENCE-GAS.4/96 (Continued) **1029049150**

Address:	123 N SALISBURY ST
City,State,Zip:	RALEIGH, NC 0
Address Match Type:	Not reported
Reported Date:	1996/05/09 15:59:59+00
Status:	No Further Action
Substance:	Not reported
Population within 1500ft:	406
Domestic Wells within 1500ft:	0
Land Use:	Developed, Medium Intensity
Within SPA:	No
SPA PWS Facility ID:	Not reported
SPA Water Type:	Not reported
SPA Facility Type:	Not reported
SPA HUC12:	Not reported
Within WHPA:	No
WHPA PWS Facility ID:	Not reported
WHPA Water Type:	Not reported
WHPA Facility Type:	Not reported
WHPA HUC12:	Not reported
Within 100yr Floodplain:	No
Tribe:	Not reported
EPA Region:	4
NFA Letter 1:	Not reported
NFA Letter 2:	Not reported
NFA Letter 3:	Not reported
NFA Letter 4:	Not reported
Closed With Residual Contaminate:	Not reported
Coordinate Source:	State
X Coord:	-78.6396
Y Coord:	35.78214
Latitude:	35.7821399999999
Longitude:	-78.6396

AE186 **NC TRUCKING ASSOC.** **NC LUST** **S111161301**
West **219 WEST MARTIN STREET** **NC LUST TRUST** **N/A**
1/4-1/2 **RALEIGH, NC 27601**
0.472 mi.
2491 ft. **Site 3 of 3 in cluster AE**

Relative:
Higher

Actual:
331 ft.

Client Plot

LUST:

Name:	NC TRUCKING ASSOC.
Address:	219 WEST MARTIN STREET
City,State,Zip:	RALEIGH, NC 27601
Facility ID:	Not reported
UST Number:	RA-6906
Incident Number:	39047
Source Type:	3
Date Reported:	08/22/2010
Closure Request:	Not reported
Close Out:	08/30/2011
Level Of Soil Cleanup Achieved:	S3
# Of Supply Wells:	0
Commercial/NonCommercial UST Site:	N
Risk Classification:	L
Risk Class Based On Review:	L
Corrective Action Plan Type:	Not reported
NOV Issue Date:	Not reported
Site Priority:	Not reported

NC TRUCKING ASSOC. (Continued) **S111161301**

Phase Of LSA Req:	Not reported
Site Risk Reason:	Not reported
Land Use:	IND
MTBE:	0
MTBE1:	N
Flag:	0
Flag1:	0
LUR Filed:	Not reported
GPS Confirmed:	31
Current Status:	C
RBCA GW:	G1
PETOPT:	4
RPL:	False
CD Num:	0
Reel Num:	0
RPOW:	False
RPOP:	False
Error Flag:	0
Error Code:	N
Valid:	False
Testlat:	Not reported
Regional Officer Project Mgr:	smj
Company:	nc trucking aasoc
Telephone:	Not reported
5 Min Quad:	Not reported

LUST:

ERR Type:	Not reported
UST Number:	RA-6906
Facility Id:	39047
Date Occurred:	2010-08-22 00:00:00
Date Reported:	2010-08-22 00:00:00
Owner/Operator:	Not reported
Ownership:	4
Operation Type:	5
Type:	4
Location:	1
Priority Update:	Not reported
Wells Affected Y/N:	N
Samples Include:	Not reported
7#5 Minute Quad:	Y
5 Minute Quad:	Not reported
Pirf/Min Soil:	Not reported
Release Code:	Not reported
Source Code:	Not reported
Err Type:	3
Cause:	3
Source:	B
UST Number:	P

LUST:

Incident Number:	39047
Last Modified:	8/30/2011
Incident Phase:	CO
NOV Issued:	Not reported
NORR Issued:	Not reported
45 Day Report:	Not reported

NC TRUCKING ASSOC. (Continued) **S111161301**

Public Meeting Held:	Not reported
SOC Signed:	Not reported
Reclassification Report:	Not reported
RS Designation:	Not reported
Closure Request Date:	Not reported
Close-out Report:	Not reported

LUST TRUST:

Name:	NC TRUCKING ASSOC.
Address:	219 WEST MARTIN STREET
City,State,Zip:	RALEIGH, NC
Facility ID:	Not reported
Site ID:	39047
Site Note:	Noncommercial; 100% eligible; $0 deductible.[CGS 1/19/12]
Site Eligible?:	True
Commercial Find:	100% Non-Commercial
Priority Rank:	Not reported
Deductable Amount:	0
3rd Party Deductable Amt:	0
Sum 3rd Party Amt Applied:	0

AG187 **CITY OF RALEIGH** **NC LUST** **S128650193**
WNW **222 W. HARGETT STREET** **N/A**
1/4-1/2 **RALEIGH, NC 27602**
0.473 mi.
2495 ft. **Site 2 of 4 in cluster AG**

Relative: **Higher**

Actual: **332 ft.**

LUST:

Name:	CITY OF RALEIGH
Address:	222 W. HARGETT STREET
City,State,Zip:	RALEIGH, NC 27602
Facility ID:	00-0-0000005331
UST Number:	RA-7048
Incident Number:	39181
Source Type:	3
Date Reported:	06/29/2012
Closure Request:	Not reported
Close Out:	03/11/2013
Level Of Soil Cleanup Achieved:	S3
# Of Supply Wells:	0
Commercial/NonCommercial UST Site:	C
Risk Classification:	L
Risk Class Based On Review:	L
Corrective Action Plan Type:	Not reported
NOV Issue Date:	Not reported
Site Priority:	Not reported
Phase Of LSA Req:	1
Site Risk Reason:	Not reported
Land Use:	Not reported
MTBE:	0
MTBE1:	U
Flag:	0
Flag1:	0
LUR Filed:	02/01/2013
GPS Confirmed:	21
Current Status:	C

CITY OF RALEIGH (Continued) **S128650193**

RBCA GW:	G2
PETOPT:	5
RPL:	False
CD Num:	0
Reel Num:	0
RPOW:	False
RPOP:	False
Error Flag:	0
Error Code:	N
Valid:	False
Testlat:	Not reported
Regional Officer Project Mgr:	JFM
Company:	City of Raleigh Parks
Telephone:	9199962969
5 Min Quad:	Not reported

LUST:

ERR Type:	Not reported
UST Number:	RA-7048
Facility Id:	39181
Date Occurred:	2012-06-12 00:00:00
Date Reported:	2012-06-29 00:00:00
Owner/Operator:	Not reported
Ownership:	1
Operation Type:	1
Type:	5
Location:	8
Priority Update:	Not reported
Wells Affected Y/N:	N
Samples Include:	Not reported
7#5 Minute Quad:	Y
5 Minute Quad:	Not reported
Pirf/Min Soil:	Not reported
Release Code:	Not reported
Source Code:	Not reported
Err Type:	2
Cause:	4
Source:	A
UST Number:	P

LUST:

Incident Number:	39181
Last Modified:	11/14/2012
Incident Phase:	CO
NOV Issued:	Not reported
NORR Issued:	Not reported
45 Day Report:	Not reported
Public Meeting Held:	Not reported
SOC Signed:	Not reported
Reclassification Report:	Not reported
RS Designation:	Not reported
Closure Request Date:	Not reported
Close-out Report:	Not reported

AG188 **RALEIGH MUNICIPAL BLDG-GENERATOR** **NC LUST** **S128649028**
WNW **222 W HARGETT ST** **N/A**
1/4-1/2 **RALEIGH, NC 27601**
0.473 mi.
2495 ft. **Site 3 of 4 in cluster AG**

Relative:
Higher

Actual:
332 ft.

LUST:

Name:	RALEIGH MUNICIPAL BLDG-GENERATOR
Address:	222 W HARGETT ST
City,State,Zip:	RALEIGH, NC 27601-
Facility ID:	00-0-0000021105
UST Number:	RA-5287
Incident Number:	26829
Source Type:	3
Date Reported:	12/10/1993
Closure Request:	Not reported
Close Out:	05/04/2005
Level Of Soil Cleanup Achieved:	S3
# Of Supply Wells:	0
Commercial/NonCommercial UST Site:	C
Risk Classification:	L
Risk Class Based On Review:	L
Corrective Action Plan Type:	Not reported
NOV Issue Date:	Not reported
Site Priority:	Not reported
Phase Of LSA Req:	Not reported
Site Risk Reason:	Not reported
Land Use:	IND
MTBE:	0
MTBE1:	U
Flag:	0
Flag1:	0
LUR Filed:	Not reported
GPS Confirmed:	90
Current Status:	A
RBCA GW:	Not reported
PETOPT:	3
RPL:	False
CD Num:	309
Reel Num:	212
RPOW:	False
RPOP:	False
Error Flag:	0
Error Code:	N
Valid:	True
Testlat:	Not reported
Regional Officer Project Mgr:	WDP
Company:	CITY OF RALEIGH-SAFETY SUPERVI
Telephone:	Not reported
5 Min Quad:	Not reported

LUST:

ERR Type:	Not reported
UST Number:	RA-5287
Facility Id:	26829
Date Occurred:	1993-12-10 00:00:00
Date Reported:	1993-12-10 00:00:00
Owner/Operator:	Not reported
Ownership:	1
Operation Type:	1

RALEIGH MUNICIPAL BLDG-GENERATOR (Continued) **S128649028**

Type:	3
Location:	1
Priority Update:	Not reported
Wells Affected Y/N:	Not reported
Samples Include:	Not reported
7#5 Minute Quad:	y
5 Minute Quad:	Not reported
Pirf/Min Soil:	Not reported
Release Code:	Not reported
Source Code:	Not reported
Err Type:	1
Cause:	Not reported
Source:	Not reported
UST Number:	P

LUST:

Incident Number:	26829
Last Modified:	5/4/2005
Incident Phase:	CO
NOV Issued:	Not reported
NORR Issued:	Not reported
45 Day Report:	Not reported
Public Meeting Held:	Not reported
SOC Signed:	Not reported
Reclassification Report:	Not reported
RS Designation:	Not reported
Closure Request Date:	Not reported
Close-out Report:	Not reported

AG189 **RALEIGH MUNICIPAL BLDG-HO UST 2** **NC LUST** **S128648920**
WNW **222 W HARGETT ST** **N/A**
1/4-1/2 **RALEIGH, NC 27601**
0.473 mi.
2495 ft. **Site 4 of 4 in cluster AG**

Relative:
Higher

Actual:
332 ft.

LUST:

Name:	RALEIGH MUNICIPAL BLDG-HO UST 2
Address:	222 W HARGETT ST
City,State,Zip:	RALEIGH, NC 27601-1316
Facility ID:	00-0-0000021105
UST Number:	RA-4072
Incident Number:	24273
Source Type:	3
Date Reported:	05/02/2002
Closure Request:	2002-05-02 00:00:00
Close Out:	12/22/2005
Level Of Soil Cleanup Achieved:	S1
# Of Supply Wells:	0
Commercial/NonCommercial UST Site:	C
Risk Classification:	L
Risk Class Based On Review:	L
Corrective Action Plan Type:	Not reported
NOV Issue Date:	Not reported
Site Priority:	Not reported
Phase Of LSA Req:	1
Site Risk Reason:	Not reported

RALEIGH MUNICIPAL BLDG-HO UST 2 (Continued) **S128648920**

Land Use:	RES
MTBE:	0
MTBE1:	N
Flag:	0
Flag1:	0
LUR Filed:	Not reported
GPS Confirmed:	90
Current Status:	A
RBCA GW:	G1
PETOPT:	4
RPL:	False
CD Num:	313
Reel Num:	228
RPOW:	False
RPOP:	False
Error Flag:	0
Error Code:	N
Valid:	True
Testlat:	Not reported
Regional Officer Project Mgr:	SMJ
Company:	CITY OF RALEIGH
Telephone:	910/890-3320
5 Min Quad:	Not reported

LUST:

ERR Type:	Not reported
UST Number:	RA-4072
Facility Id:	24273
Date Occurred:	2002-02-04 00:00:00
Date Reported:	2002-05-16 00:00:00
Owner/Operator:	MARTIN MOLNAR
Ownership:	1
Operation Type:	1
Type:	4
Location:	1
Priority Update:	2002-05-16 00:00:00
Wells Affected Y/N:	Not reported
Samples Include:	Not reported
7#5 Minute Quad:	Not reported
5 Minute Quad:	Not reported
Pirf/Min Soil:	Not reported
Release Code:	Not reported
Source Code:	Not reported
Err Type:	9
Cause:	Not reported
Source:	B
UST Number:	B

LUST:

Incident Number:	24273
Last Modified:	12/22/2005
Incident Phase:	CO
NOV Issued:	Not reported
NORR Issued:	Not reported
45 Day Report:	Not reported
Public Meeting Held:	Not reported
SOC Signed:	Not reported

RALEIGH MUNICIPAL BLDG-HO UST 2 (Continued) **S128648920**

Reclassification Report:	Not reported
RS Designation:	Not reported
Closure Request Date:	Not reported
Close-out Report:	Not reported

AI190 **IVERSON PROPERTY (TERRY)** **NC LUST** **S110987099**
NNE **523 E. LANE STREET** **NC LUST TRUST** **N/A**
1/4-1/2 **RALEIGH, NC 27601** **NC INST CONTROL**
0.473 mi.
2497 ft. **Site 2 of 2 in cluster AI**

Relative: **Lower**
Actual: **299 ft.**

LUST:

Name:	IVERSON PROPERTY (TERRY)
Address:	523 E. LANE STREET
City,State,Zip:	RALEIGH, NC 27601
Facility ID:	Not reported
UST Number:	RA-6846
Incident Number:	33993
Source Type:	3
Date Reported:	03/21/2011
Closure Request:	Not reported
Close Out:	10/19/2011
Level Of Soil Cleanup Achieved:	S1
# Of Supply Wells:	0
Commercial/NonCommercial UST Site:	N
Risk Classification:	L
Risk Class Based On Review:	L
Corrective Action Plan Type:	Not reported
NOV Issue Date:	Not reported
Site Priority:	Not reported
Phase Of LSA Req:	Not reported
Site Risk Reason:	Not reported
Land Use:	RES
MTBE:	0
MTBE1:	N
Flag:	0
Flag1:	0
LUR Filed:	11/01/2011
GPS Confirmed:	90
Current Status:	C
RBCA GW:	G1
PETOPT:	4
RPL:	False
CD Num:	0
Reel Num:	0
RPOW:	False
RPOP:	False
Error Flag:	0
Error Code:	N
Valid:	False
Testlat:	Not reported
Regional Officer Project Mgr:	smj
Company:	Not reported
Telephone:	9192338626
5 Min Quad:	Not reported

LUST:

IVERSON PROPERTY (TERRY) (Continued) **S110987099**

ERR Type:	Not reported
UST Number:	RA-6846
Facility Id:	33993
Date Occurred:	2011-03-21 00:00:00
Date Reported:	2011-03-21 00:00:00
Owner/Operator:	Not reported
Ownership:	4
Operation Type:	3
Type:	4
Location:	7
Priority Update:	Not reported
Wells Affected Y/N:	N
Samples Include:	Not reported
7#5 Minute Quad:	Y
5 Minute Quad:	Not reported
Pirf/Min Soil:	Not reported
Release Code:	Not reported
Source Code:	Not reported
Err Type:	3
Cause:	3
Source:	A
UST Number:	P

LUST:

Incident Number:	33993
Last Modified:	10/19/2011
Incident Phase:	CO
NOV Issued:	Not reported
NORR Issued:	Not reported
45 Day Report:	Not reported
Public Meeting Held:	Not reported
SOC Signed:	Not reported
Reclassification Report:	Not reported
RS Designation:	Not reported
Closure Request Date:	Not reported
Close-out Report:	Not reported

LUST TRUST:

Name:	IVERSON PROPERTY (TERRY)
Address:	523 E. LANE STREET
City,State,Zip:	RALEIGH, NC
Facility ID:	Not reported
Site ID:	33993
Site Note:	Noncommercial; 100% eligible; $0 deductible. Track this as a site that would have been 5K + 10% as this is receiving 100% because of Session Law 2010-154. [CGS 12/12/11]
Site Eligible?:	True
Commercial Find:	100% Non-Commercial
Priority Rank:	Not reported
Deductable Amount:	0
3rd Party Deductable Amt:	0
Sum 3rd Party Amt Applied:	0

INST CONTROL:

Name:	IVERSON PROPERTY (TERRY)

IVERSON PROPERTY (TERRY) (Continued) **S110987099**

Address:	523 E. LANE STREET
City,State,Zip:	RALEIGH, NC
Project Number:	RA-6846
Object ID:	Not reported
DWM Contact:	Raleigh Regional Office (919) 791-4200
DWM Program:	Underground Storage Tank Section
Project Status:	No Further Action
COC:	Multi COC
Contamination Source:	UST System
Received Date:	2011-10-31 00:00:00
Restricted Media:	Multi-Media
Allowed Use:	Media Restrictions Only
Certification:	None
Plant Reception Date:	Not reported
Instrument Status:	Effective
Deed BK:	Not reported
Deed PG:	Not reported
Plat BK:	Not reported
Plat PG:	Not reported
Instrument:	Notice and Restriction
Deed:	Not reported
Deed Date:	Recorded 10-31-2011
Plat:	Not reported
Plat Date:	Not reported
X Coord:	2109480.6916
Y Coord:	740450.69416

AJ191 **NC MUSEUM OF NATURAL SCIENCE-GAS.4/96** **NC LUST** **S104914279**
NW **123 N SALISBURY ST** **NC IMD** **N/A**
1/4-1/2 **RALEIGH, NC 27601** **NC DRYCLEANERS**
0.484 mi.
2555 ft. **Site 2 of 2 in cluster AJ**

Relative: **Higher**
Actual: **343 ft.**
Client Plot

LUST:

Name:	NC MUSEUM OF NATURAL SCIENCE-GAS.4/96
Address:	123 N SALISBURY ST
City,State,Zip:	RALEIGH, NC 27601-
Facility ID:	Not reported
UST Number:	RA-3478
Incident Number:	22121
Source Type:	3
Date Reported:	05/09/1996
Closure Request:	1996-05-09 00:00:00
Close Out:	07/24/2000
Level Of Soil Cleanup Achieved:	Not reported
# Of Supply Wells:	0
Commercial/NonCommercial UST Site:	C
Risk Classification:	L
Risk Class Based On Review:	L
Corrective Action Plan Type:	Not reported
NOV Issue Date:	Not reported
Site Priority:	Not reported
Phase Of LSA Req:	Not reported
Site Risk Reason:	Not reported
Land Use:	Not reported
MTBE:	0
MTBE1:	U
Flag:	0

NC MUSEUM OF NATURAL SCIENCE-GAS.4/96 (Continued) **S104914279**

Flag1:	0
LUR Filed:	Not reported
GPS Confirmed:	31
Current Status:	A
RBCA GW:	Not reported
PETOPT:	5
RPL:	False
CD Num:	137
Reel Num:	60
RPOW:	False
RPOP:	False
Error Flag:	0
Error Code:	N
Valid:	False
Testlat:	Not reported
Regional Officer Project Mgr:	ZMB
Company:	NC STATE
Telephone:	9197337962
5 Min Quad:	Not reported

LUST:

ERR Type:	Not reported
UST Number:	RA-3478
Facility Id:	22121
Date Occurred:	1996-04-16 00:00:00
Date Reported:	2000-07-04 00:00:00
Owner/Operator:	DAVID WOOD, OFFICE OF STATE CONSTR
Ownership:	7
Operation Type:	1
Type:	63
Location:	1
Priority Update:	2000-08-21 00:00:00
Wells Affected Y/N:	Not reported
Samples Include:	Not reported
7#5 Minute Quad:	3
5 Minute Quad:	2
Pirf/Min Soil:	SW/4RAL
Release Code:	Not reported
Source Code:	MIN_SOIL
Err Type:	Not reported
Cause:	Not reported
Source:	Not reported
UST Number:	Not reported

LUST:

Incident Number:	22121
Last Modified:	10/31/2000
Incident Phase:	CO
NOV Issued:	Not reported
NORR Issued:	Not reported
45 Day Report:	Not reported
Public Meeting Held:	Not reported
SOC Signed:	Not reported
Reclassification Report:	Not reported
RS Designation:	Not reported
Closure Request Date:	Not reported
Close-out Report:	7/24/2000

NC MUSEUM OF NATURAL SCIENCE-GAS.4/96 (Continued) **S104914279**

IMD:

Facility ID:	22121
Name:	NC MUSEUM OF NATURAL SCIENCE-G
Address:	123 N SALISBURY ST
City,State,Zip:	RALEIGH, NC
Date Occurred:	4/16/1996
Submit Date:	7/4/2000
Incident Desc:	(1) GAL OLD UST REMOVED 4/16/96. UNKNOWN PETRO AND WATER APPX 20 GAL REMOVED. (2) SAMP TAKEN UNDER UST T1=TPH DRO 711 MG/KG & 23.50 GAS MG/KG
Operator:	DAVID WOOD
UST ID:	Not reported
Incident ID:	Not reported
Initials of UST Regional Contact:	Not reported
Regional Office:	Not reported
Responsible Party/Company Name:	Not reported
Ownership:	7
Responsible Party Contact Name:	Not reported
Operation:	1
Responsible Party Mailing Address:	Not reported
Responsible Party City,State,Zip:	Not reported
Ownership:	State
Operation Type:	Public Service
Responsible Party County:	Not reported
Source:	Leak-underground
Type:	GASOLINE/DIESEL
Location:	1
Petroleum Type:	Not reported
Date Incident Reported:	Not reported
Whether Tank is Commercial or Non Commercial:	Not reported
Site Priority:	L
Whether Tank is Regulated:	Not reported
Priority Update:	8/21/2000
Notice of Regulatory Requirement:	Not reported
Wells Affected:	Not reported
Notice of Violation:	Not reported
Phase 1 or Phase 2:	Not reported
Num Affected:	Not reported
Site Priority:	Not reported
Location:	Facility
Current Risk Condition:	Not reported
Sampled By:	3
Samples Include:	2
Initial reported risk of incident (never changes):	Not reported
7.5 Min Quad:	SW/4RAL
5 Min Quad:	Not reported
Intermediate Condition Present:	Not reported
Latitude:	35.77916666
Longitude:	-78.63277777
Use of Land, Industrial:	Not reported
Corrective Action Plan Selected - up to 5:	Not reported
RBCA:	Not reported
Date Close Review Requested From RP or Owner:	Not reported
Date Case Closed:	Not reported
Extent of Contamination:	Not reported
Number of Supply Wells Located on Property:	Not reported
MTBE in Well Y/N/U Yes, No or Unknown:	Not reported

NC MUSEUM OF NATURAL SCIENCE-GAS.4/96 (Continued) **S104914279**

Facility Phone Number:	Not reported
MTBE in Groundwater Y/N/U Yes, No or Unknown:	Not reported
Date Land Use Restriction Filed:	Not reported
Date Cleanup Initiated:	Not reported
Record Status:	Not reported
RBCA GW Codes:	Not reported
RBCA GW:	Not reported
Pollutant Type Present:	Not reported
Reference Number for Media Disk for Archived Record:	Not reported
RP Owner?:	Not reported
RP Operator?:	Not reported
RP Landowner?:	Not reported
Comments:	Not reported
GW Contam:	No Groundwater Contamination detected
Soil Contam:	Yes
Contact Phone:	9197337962
Owner Company:	NC STATE
Operator Address:	301 N WILMINGTON ST. SUITE 405
Operator City,State,Zip:	RALEIGH, NC 27601-2827
Operator County:	wake
Material:	UNKNOWM PETROLEUM
Qty Lost 1:	Not reported
Qty Recovered 1:	Not reported
Setting:	1
Risk Site:	L
Priority Code:	L
Dem Contact:	ZMB
Wells Contam:	Not reported
Latitude Number:	354645
Longitude Number:	783758
Latitude Decimal:	35.7791666666667
Longitude Decimal:	78.6327777777778
GPS:	NOD
Agency:	DWM

Status:

Facility ID:	22121
Last Modified:	2000-10-31 00:00:00
Incident Phase:	CO
NOV Issued:	Not reported
NORR Issued:	Not reported
45 Day Report:	Not reported
Public Meeting Held:	Not reported
Corrective Action Planned:	Not reported
SOC Sighned:	Not reported
Reclassification Report:	Not reported
RS Designation:	Not reported
Closure Request Date:	Not reported
Close-out Report:	2000-07-24 00:00:00

DRYCLEANERS:

Name:	MEDLIN DAVIS CLEANERS
Address:	123 NORTH SALISBURY STREET
City,State,Zip:	RALEIGH, NC
Facility ID:	Not reported
Status:	Not reported

NC MUSEUM OF NATURAL SCIENCE-GAS.4/96 (Continued) **S104914279**

Priority:	Not reported
Rank:	Not reported
Lat/Long:	Not reported
Shopping Center:	Not reported
Certified Date:	Not reported
Project Manager:	Not reported
Phone Number:	Not reported
X Coordinates:	-78.640547346
Y Coordinates:	35.782384175
Object ID:	Not reported
Comments:	Raleigh 1970 City Directory, Cleaners & Dyers Listing

Name:	MEDLIN DAVIS CLEANERS
Address:	123 NORTH SALISBURY STREET
City,State,Zip:	RALEIGH, NC
Facility ID:	Not reported
Status:	Not reported
Priority:	Not reported
Rank:	Not reported
Lat/Long:	Not reported
Shopping Center:	Not reported
Certified Date:	Not reported
Project Manager:	Not reported
Phone Number:	Not reported
X Coordinates:	-78.640538763
Y Coordinates:	35.782384175
Object ID:	Not reported
Comments:	Raleigh 1965 City Directory, Cleaners & Dyers Listing

---

AH192 **RALEIGH MGP NO. 1** **EDR MGP** **1008407293**
WSW **MCDOWELL AND CABARRUS STREETS** **N/A**
1/4-1/2 **RALEIGH, NC 27601**
0.487 mi.
2572 ft. **Site 2 of 2 in cluster AH**

Relative: **Lower**
Actual: **300 ft.**

EDR MGP:
Alternate Name:RALEIGH GAS LIGHT CO/STANDARD GAS AND ELECTRIC/CAROLINA POWER AND LIGHT CO. No additional information available

---

Client Plot
193 **W MARTIN STREET TCE** **NC SHWS** **S128588113**
West **313 W MARTIN ST** **N/A**
1/2-1 **RALEIGH, NC**
0.553 mi.
2921 ft.

Relative: **Higher**
Actual: **316 ft.**

SHWS:

Name:	W MARTIN STREET TCE
Address:	313 W MARTIN ST
City,State,Zip:	RALEIGH, NC
EPAID:	NONCD0003198
Lat/Longitude:	Not reported
Geolocation Method:	Not reported

Click here to access the North Carolina DEQ records for this facility:

Name:	W MARTIN STREET TCE
Address:	313 W MARTIN ST

W MARTIN STREET TCE (Continued) **S128588113**

City,State,Zip: RALEIGH, NC
EPAID: NONCD0003198
Lat/Longitude: 35.77701 / -78.64432
Geolocation Method: ON SCREEN PLACEMENT ON GEOREFERENCED MAP

Click here to access the North Carolina DEQ records for this facility:

AK194 **CONTEMPORARY ART FOUNDATION.** **NC SHWS** **S109541381**
West **409 W. MARTIN STREET** **NC LUST** **N/A**
1/2-1 **RALEIGH, NC 27603**
0.612 mi.
3232 ft. **Site 1 of 2 in cluster AK**

Relative:
Lower

Actual:
309 ft.

Client Plot

SHWS:
Name: CONTEMPORARY ART MUSEUM
Address: 409 W MARTIN ST
City,State,Zip: RALEIGH, NC
EPAID: NONCD0002875
Lat/Longitude: Not reported
Geolocation Method: Not reported

Click here to access the North Carolina DEQ records for this facility:
Name: CONTEMPORARY ART MUSEUM
Address: 409 W MARTIN ST
City,State,Zip: RALEIGH, NC
EPAID: NONCD0002875
Lat/Longitude: 35.77692 / -78.64568
Geolocation Method: ON SCREEN PLACEMENT ON GEOREFERENCED MAP

Click here to access the North Carolina DEQ records for this facility:

LUST:
Name: CONTEMPORARY ART FOUNDATION.
Address: 409 W. MARTIN STREET
City,State,Zip: RALEIGH, NC 27603
Facility ID: Not reported
UST Number: RA-6699
Incident Number: 33856
Source Type: 3
Date Reported: 06/16/2010
Closure Request: Not reported
Close Out: Not reported
Level Of Soil Cleanup Achieved: Not reported
Of Supply Wells: 0
Commercial/NonCommercial UST Site: C
Risk Classification: I
Risk Class Based On Review: I
Corrective Action Plan Type: Not reported
NOV Issue Date: Not reported
Site Priority: Not reported
Phase Of LSA Req: Not reported
Site Risk Reason: F
Land Use: RES
MTBE: 0
MTBE1: U
Flag: 0

CONTEMPORARY ART FOUNDATION. (Continued) **S109541381**

Flag1:	0
LUR Filed:	Not reported
GPS Confirmed:	31
Current Status:	C
RBCA GW:	Not reported
PETOPT:	3
RPL:	False
CD Num:	0
Reel Num:	0
RPOW:	False
RPOP:	False
Error Flag:	0
Error Code:	N
Valid:	False
Testlat:	Not reported
Regional Officer Project Mgr:	SMJ
Company:	Contemporary Art Foundation
Telephone:	Not reported
5 Min Quad:	Not reported

LUST:

ERR Type:	Not reported
UST Number:	RA-6699
Facility Id:	33856
Date Occurred:	2010-05-28 00:00:00
Date Reported:	2010-06-16 00:00:00
Owner/Operator:	Not reported
Ownership:	1
Operation Type:	1
Type:	3
Location:	1
Priority Update:	Not reported
Wells Affected Y/N:	N
Samples Include:	Not reported
7#5 Minute Quad:	Y
5 Minute Quad:	Not reported
Pirf/Min Soil:	Not reported
Release Code:	Not reported
Source Code:	Not reported
Err Type:	2
Cause:	3
Source:	A
UST Number:	P

LUST:

Incident Number:	33856
Last Modified:	2/14/2023
Incident Phase:	RE
NOV Issued:	Not reported
NORR Issued:	Not reported
45 Day Report:	Not reported
Public Meeting Held:	Not reported
SOC Signed:	Not reported
Reclassification Report:	Not reported
RS Designation:	Not reported
Closure Request Date:	Not reported
Close-out Report:	Not reported

AK195 **319 S WEST ST DEVELOPMENT** **NC SHWS** **S118755476**
West **319 WEST ST** **N/A**
1/2-1 **RALEIGH, NC**
0.643 mi.
3397 ft. **Site 2 of 2 in cluster AK**

Relative:
Lower

Actual:
310 ft.

SHWS:

Name:	319 S WEST ST DEVELOPMENT
Address:	319 WEST ST
City,State,Zip:	RALEIGH, NC
EPAID:	NONCD0002558
Lat/Longitude:	Not reported
Geolocation Method:	Not reported

Click here to access the North Carolina DEQ records for this facility:

Name:	319 S WEST ST DEVELOPMENT
Address:	319 WEST ST
City,State,Zip:	RALEIGH, NC
EPAID:	NONCD0002558
Lat/Longitude:	35.77661 / -78.64583
Geolocation Method:	ON SCREEN PLACEMENT ON GEOREFERENCED MAP

Click here to access the North Carolina DEQ records for this facility:

AL196 **RALEIGH TTA-SE PARCEL** **NC SHWS** **S106916924**
WNW **S WEST ST & MORGAN ST** **N/A**
1/2-1 **RALEIGH, NC**
0.657 mi.
3470 ft. **Site 1 of 3 in cluster AL**

Relative:
Higher

Actual:
336 ft.

Client Plot

SHWS:

Name:	RALEIGH TTA-SE PARCEL
Address:	S WEST ST & MORGAN ST
City,State,Zip:	RALEIGH, NC
EPAID:	NONCD0001123
Lat/Longitude:	Not reported
Geolocation Method:	Not reported

Click here to access the North Carolina DEQ records for this facility:

Name:	RALEIGH TTA-SE PARCEL
Address:	S WEST ST & MORGAN ST
City,State,Zip:	RALEIGH, NC
EPAID:	NONCD0001123
Lat/Longitude:	35.77966 / -78.64654
Geolocation Method:	ON SCREEN PLACEMENT ON GEOREFERENCED MAP

Click here to access the North Carolina DEQ records for this facility:

AM197 **RALEIGH TTA-WILSON PARCEL** **NC SHWS** **S106916925**
West **200 S WEST ST** **N/A**
1/2-1 **RALEIGH, NC**
0.673 mi.
3556 ft. **Site 1 of 2 in cluster AM**

Relative:
Higher

Actual:
317 ft.

Client Plot

SHWS:

Name:	RALEIGH TTA-WILSON PARCEL
Address:	200 S WEST ST
City,State,Zip:	RALEIGH, NC
EPAID:	NONCD0001124
Lat/Longitude:	Not reported
Geolocation Method:	Not reported

Click here to access the North Carolina DEQ records for this facility:

Name:	RALEIGH TTA-WILSON PARCEL
Address:	200 S WEST ST
City,State,Zip:	RALEIGH, NC
EPAID:	NONCD0001124
Lat/Longitude:	35.778357 / -78.646182
Geolocation Method:	ON SCREEN PLACEMENT ON GEOREFERENCED MAP

Click here to access the North Carolina DEQ records for this facility:

AM198 **RALEIGH TTA-DILLON PARCEL B** **NC SHWS** **S106916922**
West **S WEST ST** **N/A**
1/2-1 **RALEIGH, NC**
0.686 mi.
3622 ft. **Site 2 of 2 in cluster AM**

Relative:
Higher

Actual:
316 ft.

Client Plot

SHWS:

Name:	RALEIGH TTA-DILLON PARCEL B
Address:	S WEST ST
City,State,Zip:	RALEIGH, NC
EPAID:	NONCD0001126
Lat/Longitude:	Not reported
Geolocation Method:	Not reported

Click here to access the North Carolina DEQ records for this facility:

Name:	RALEIGH TTA-DILLON PARCEL B
Address:	S WEST ST
City,State,Zip:	RALEIGH, NC
EPAID:	NONCD0001126
Lat/Longitude:	35.77777 / -78.64663
Geolocation Method:	ON SCREEN PLACEMENT ON GEOREFERENCED MAP

Click here to access the North Carolina DEQ records for this facility:

AL199 **RALEIGH TTA-DILLON PARCEL A** **NC SHWS** **S106916921**
WNW **102 S WEST ST** **N/A**
1/2-1 **RALEIGH, NC**
0.691 mi.
3646 ft. **Site 2 of 3 in cluster AL**

Relative:
Higher

Actual:
338 ft.

Client Plot

SHWS:

Name:	RALEIGH TTA-DILLON PARCEL A
Address:	102 S WEST ST
City,State,Zip:	RALEIGH, NC
EPAID:	NONCD0001125
Lat/Longitude:	Not reported
Geolocation Method:	Not reported

Click here to access the North Carolina DEQ records for this facility:

Name:	RALEIGH TTA-DILLON PARCEL A
Address:	102 S WEST ST
City,State,Zip:	RALEIGH, NC
EPAID:	NONCD0001125
Lat/Longitude:	35.778931 / -78.64656
Geolocation Method:	ON SCREEN PLACEMENT ON GEOREFERENCED MAP

Click here to access the North Carolina DEQ records for this facility:

AL200 **ROGERS REALTY PROPERTY** **NC SHWS** **S128588088**
WNW **502 W MORGAN ST** **N/A**
1/2-1 **RALEIGH, NC**
0.695 mi.
3670 ft. **Site 3 of 3 in cluster AL**

Relative:
Higher

Actual:
340 ft.

SHWS:

Name:	ROGERS REALTY PROPERTY
Address:	502 W MORGAN ST
City,State,Zip:	RALEIGH, NC
EPAID:	NONCD0002416
Lat/Longitude:	Not reported
Geolocation Method:	Not reported

Click here to access the North Carolina DEQ records for this facility:

Name:	ROGERS REALTY PROPERTY
Address:	502 W MORGAN ST
City,State,Zip:	RALEIGH, NC
EPAID:	NONCD0002416
Lat/Longitude:	35.77998 / -78.64635
Geolocation Method:	ON SCREEN PLACEMENT ON GEOREFERENCED MAP

Click here to access the North Carolina DEQ records for this facility:

201
West
1/2-1
0.737 mi.
3889 ft.

RALEIGH TTA-DILLON PARCEL C
510 & 602 W MARTIN ST
RALEIGH, NC

NC SHWS **S106916923**
N/A

Relative:
Higher

Actual:
315 ft.

Client Plot

SHWS:
Name: RALEIGH TTA-DILLON PARCEL C
Address: 510 & 602 W MARTIN ST
City,State,Zip: RALEIGH, NC
EPAID: NONCD0001127
Lat/Longitude: Not reported
Geolocation Method: Not reported

Click here to access the North Carolina DEQ records for this facility:
Name: RALEIGH TTA-DILLON PARCEL C
Address: 510 & 602 W MARTIN ST
City,State,Zip: RALEIGH, NC
EPAID: NONCD0001127
Lat/Longitude: 35.77729 / -78.64755
Geolocation Method: ON SCREEN PLACEMENT ON GEOREFERENCED MAP

Click here to access the North Carolina DEQ records for this facility:

AN202
West
1/2-1
0.754 mi.
3982 ft.

RALEIGH MGP NO. 2
600 WEST CABARRUS STREET
RALEIGH, NC 27603
Site 1 of 2 in cluster AN

EDR MGP **1008407294**
N/A

Relative:
Lower

Actual:
284 ft.

Client Plot

EDR MGP:
Alternate Name:RALEIGH COAL GAS PLANT NO. 2. No additional information available

---

203
WNW
1/2-1
0.767 mi.
4049 ft.

POWERHOUSE SQUARE
JONES & WEST STREETS
RALEIGH, NC

NC SHWS **S117055420**
N/A

Relative:
Higher

Actual:
323 ft.

Client Plot

SHWS:
Name: POWERHOUSE SQUARE
Address: JONES & WEST STREETS
City,State,Zip: RALEIGH, NC
EPAID: NONCD0001659
Lat/Longitude: Not reported
Geolocation Method: Not reported

Click here to access the North Carolina DEQ records for this facility:
Name: POWERHOUSE SQUARE
Address: JONES & WEST STREETS
City,State,Zip: RALEIGH, NC
EPAID: NONCD0001659
Lat/Longitude: 35.78244 / -78.64634
Geolocation Method: ON SCREEN PLACEMENT ON GEOREFERENCED MAP

POWERHOUSE SQUARE (Continued) **S117055420**

Click here to access the North Carolina DEQ records for this facility:

AN204 **PUBLIC SERVICE COMPANY-NC OPER** **NC SHWS** **S118755455**
WSW **600 W CABARRUS ST** **NC VCP** **N/A**
1/2-1 **RALEIGH, NC 27603** **NC IMD**
0.773 mi. **NC NPDES**
4082 ft. **Site 2 of 2 in cluster AN**

Relative:
Lower

Actual:
284 ft.

SHWS:

Name:	RALEIGH COAL GAS PLANT NO. 2
Address:	600 WEST CABARRUS STREET
City,State,Zip:	RALEIGH, NC
EPAID:	NCD986188902
Lat/Longitude:	Not reported
Geolocation Method:	Not reported

Click here to access the North Carolina DEQ records for this facility:

Name:	RALEIGH COAL GAS PLANT NO. 2
Address:	600 WEST CABARRUS STREET
City,State,Zip:	RALEIGH, NC
EPAID:	NCD986188902
Lat/Longitude:	35.77533 / -78.64762
Geolocation Method:	ON SCREEN PLACEMENT ON GEOREFERENCED MAP

Click here to access the North Carolina DEQ records for this facility:

VCP:

Name:	RALEIGH COAL GAS PLANT NO. 2
Address:	600 WEST CABARRUS STREET
City,State,Zip:	RALEIGH, NC
EPAID:	NCD986188902
VOL Cleanup:	True
Latitude:	35.77533
Longitude:	-78.64762

IMD:

Facility ID:	00-0-0000003998
Name:	PUBLIC SERVICE COMPANY-NC OPER
Address:	600 W CABARRUS ST
City,State,Zip:	RALEIGH, NC 27603-1953
Date Occurred:	Not reported
Submit Date:	Not reported
Incident Desc:	Not reported
Operator:	Not reported
UST ID:	RA-242
Incident ID:	Not reported
Initials of UST Regional Contact:	WDP
Regional Office:	RAL
Responsible Party/Company Name:	Not reported
Ownership:	Not reported
Responsible Party Contact Name:	GLEN BLAKE-PSNC PROJECT MGR.
Operation:	Not reported
Responsible Party Mailing Address:	Not reported
Responsible Party City,State,Zip:	NC 27603-
Ownership:	Not reported
Operation Type:	Not reported

PUBLIC SERVICE COMPANY-NC OPER (Continued) **S118755455**

Responsible Party County:	Not reported
Source:	Leak-underground
Type:	Not reported
Location:	Not reported
Petroleum Type:	PETROLEUM
Date Incident Reported:	1999-04-05 00:00:00
Whether Tank is Commercial or Non Commercial:	COMMERCIAL
Site Priority:	Not reported
Whether Tank is Regulated:	REGULATED
Priority Update:	Not reported
Notice of Regulatory Requirement:	Not reported
Wells Affected:	Not reported
Notice of Violation:	Not reported
Phase 1 or Phase 2:	Not reported
Num Affected:	Not reported
Site Priority:	E
Location:	Not reported
Current Risk Condition:	L
Sampled By:	Not reported
Samples Include:	Not reported
Initial reported risk of incident (never changes):	L
7.5 Min Quad:	Not reported
5 Min Quad:	Not reported
Intermediate Condition Present:	Not reported
Latitude:	0
Longitude:	0
Use of Land, Industrial:	Not reported
Corrective Action Plan Selected - up to 5:	Not reported
RBCA:	Not reported
Date Close Review Requested From RP or Owner:	Not reported
Date Case Closed:	2000-02-03 00:00:00
Extent of Contamination:	None
Number of Supply Wells Located on Property:	0
MTBE in Well Y/N/U Yes, No or Unknown:	0
Facility Phone Number:	704-834-6585
MTBE in Groundwater Y/N/U Yes, No or Unknown:	U
Date Land Use Restriction Filed:	Not reported
Date Cleanup Initiated:	1998-12-21 00:00:00
Record Status:	ARCHIVED RECORD
RBCA GW Codes:	Not reported
RBCA GW:	Not reported
Pollutant Type Present:	GASOLINE/DIESEL/KEROSENE
Reference Number for Media Disk for Archived Record:	138
RP Owner?:	False
RP Operator?:	False
RP Landowner?:	False
Comments:	Not reported
GW Contam:	Not reported
Soil Contam:	Not reported
Contact Phone:	Not reported
Owner Company:	Not reported
Operator Address:	Not reported
Operator City,State,Zip:	Not reported
Operator County:	Not reported
Material:	Not reported
Qty Lost 1:	Not reported
Qty Recovered 1:	Not reported

PUBLIC SERVICE COMPANY-NC OPER (Continued) **S118755455**

Setting:	Not reported
Risk Site:	Not reported
Priority Code:	Not reported
Dem Contact:	Not reported
Wells Contam:	Not reported
Latitude Number:	Not reported
Longitude Number:	Not reported
Latitude Decimal:	Not reported
Longitude Decimal:	Not reported
GPS:	Not reported
Agency:	Not reported
Facility ID:	00-0-0000003998
Name:	NORTH CAROLINA PUBLIC SERVICE
Address:	600 W CABARRUS ST
City,State,Zip:	RALEIGH, NC 27603-1953
Date Occurred:	Not reported
Submit Date:	Not reported
Incident Desc:	Not reported
Operator:	Not reported
UST ID:	RA-243
Incident ID:	Not reported
Initials of UST Regional Contact:	WDP
Regional Office:	RAL
Responsible Party/Company Name:	ROGERS OIL COMPANY
Ownership:	Not reported
Responsible Party Contact Name:	MR. GLENN BLAKE
Operation:	Not reported
Responsible Party Mailing Address:	1316 SOUTH BLOUNT STREET
Responsible Party City,State,Zip:	RALEIGH, NC 27603-
Ownership:	Not reported
Operation Type:	Not reported
Responsible Party County:	Not reported
Source:	Leak-underground
Type:	Not reported
Location:	Not reported
Petroleum Type:	PETROLEUM
Date Incident Reported:	1999-04-05 00:00:00
Whether Tank is Commercial or Non Commercial:	COMMERCIAL
Site Priority:	Not reported
Whether Tank is Regulated:	REGULATED
Priority Update:	Not reported
Notice of Regulatory Requirement:	Not reported
Wells Affected:	Not reported
Notice of Violation:	Not reported
Phase 1 or Phase 2:	Not reported
Num Affected:	Not reported
Site Priority:	E
Location:	Not reported
Current Risk Condition:	L
Sampled By:	Not reported
Samples Include:	Not reported
Initial reported risk of incident (never changes):	L
7.5 Min Quad:	Not reported
5 Min Quad:	Not reported
Intermediate Condition Present:	Not reported
Latitude:	0

PUBLIC SERVICE COMPANY-NC OPER (Continued) **S118755455**

Longitude:	0
Use of Land, Industrial:	Not reported
Corrective Action Plan Selected - up to 5:	Not reported
RBCA:	Not reported
Date Close Review Requested From RP or Owner:	Not reported
Date Case Closed:	2000-02-03 00:00:00
Extent of Contamination:	Not reported
Number of Supply Wells Located on Property:	0
MTBE in Well Y/N/U Yes, No or Unknown:	0
Facility Phone Number:	919-834-1641
MTBE in Groundwater Y/N/U Yes, No or Unknown:	U
Date Land Use Restriction Filed:	Not reported
Date Cleanup Initiated:	1998-12-21 00:00:00
Record Status:	CURRENT RECORD
RBCA GW Codes:	Not reported
RBCA GW:	Not reported
Pollutant Type Present:	Not reported
Reference Number for Media Disk for Archived Record:	Not reported
RP Owner?:	False
RP Operator?:	False
RP Landowner?:	False
Comments:	unable to locate file at time of archiving
GW Contam:	Not reported
Soil Contam:	Not reported
Contact Phone:	Not reported
Owner Company:	Not reported
Operator Address:	Not reported
Operator City,State,Zip:	Not reported
Operator County:	Not reported
Material:	Not reported
Qty Lost 1:	Not reported
Qty Recovered 1:	Not reported
Setting:	Not reported
Risk Site:	Not reported
Priority Code:	Not reported
Dem Contact:	Not reported
Wells Contam:	Not reported
Latitude Number:	Not reported
Longitude Number:	Not reported
Latitude Decimal:	Not reported
Longitude Decimal:	Not reported
GPS:	Not reported
Agency:	Not reported

NPDES:

Name:	WEST CABARRUS
Address:	600 WEST CABARRUS STREET
City,State,Zip:	RALEIGH, NC 27603
Permit Number:	NCC213620
Permit Status:	Not reported
Permit Type:	Not reported
Issue Date:	06/17/2021
Region:	Not reported
Owner Name:	Not reported
Class:	Not reported
Applied:	Not reported
Drafted:	Not reported

PUBLIC SERVICE COMPANY-NC OPER (Continued) **S118755455**

Expires:	03/31/2024
Subbasin:	Not reported
Receiving Stream:	Walnut Creek
Comments:	Not reported
As-Built Flow (GPD):	Not reported
Domestic %:	Not reported
Industrial %:	Not reported
stormwtr %:	Not reported
Permitted Flow (GPD):	Not reported
Program Category:	Not reported
Project Type:	Not reported
Is Major Permit:	Not reported
Organization Name:	Clancy & Theys Construction Company
Outfall:	Not reported
Discharge Via:	Not reported
Stream Classification:	Not reported
Regulated Activity:	Not reported
Owner Type:	Non-Government (POF)
Effective Date:	08/01/2021
Basin Name:	Not reported
Effective Date:	06/17/2021
End Date:	01/30/2024
SIC:	1522
Acres Disturbed:	6
Acres Total:	5.87
Acres Impervious:	5.03
Waterbody 2:	Not reported
Waterbody 3:	Not reported
Name Of Signed/Assigned:	Charlie Lewis
Permittee Name:	Charlie Lewis
Permittee Email:	charlielewis@clancytheys.com
Permittee Telephone:	919.417.8797
Permittee Mailing Address 1:	516 W. Cabarrus St.
Permittee Mailing Address 2:	Not reported
Permittee Mailing Address City:	Raleigh
Permittee Mailing Address State:	North Carolina
Permittee Mailing Address Postal:	27603
Permittee Mailing Address Country:	United States
Permittee Street Address 1:	516 W. Cabarrus St.
Permittee Street Address 2:	Not reported
Permittee Street Address City:	Raleigh
Permittee Street Address State:	North Carolina
Permittee Street Address Postal:	27603
Permittee Street Address Country:	United States
Facility Name:	Charlie Lewis
Facility Contact Title:	Project Manager
Facility Contact Email:	charlielewis@clancytheys.com
Facility Contact Telephone:	919.417.8797
Facility Contact Org:	Clancy & Theys Construction Company
Facility Contact Mailing Address 1:	516 W. Cabarrus St.
Facility Contact Mailing Address 2:	Not reported
Facility Contact Mailing City:	Raleigh
Facility Contact Mailing State:	North Carolina
Facility Contact Mailing Postal:	27603
Facility Contact Mailing Country:	United States
Billing Email:	charlielewis@clancytheys.com
Billing Telephone:	919.417.8797

PUBLIC SERVICE COMPANY-NC OPER (Continued) **S118755455**

Date Esc Approved:	2021-01-05 00:00:00
ESC Project Id:	SPR-0002-2021
ESC Program:	Local Program
DEQ Office:	Not reported
Local Program:	City of Raleigh
NC COC:	NCG01-2021-3620
Master GG:	NCG010000
NOI Date:	06/14/2021
NOI Number:	55484

205
WSW
1/2-1
0.847 mi.
4473 ft.

W SOUTH ST TCE **NC SHWS** **S130565334**
601 W SOUTH ST **N/A**
RALEIGH, NC

Relative:
Lower

Actual:
277 ft.

SHWS:

Name:	W SOUTH ST TCE
Address:	601 W SOUTH ST
City,State,Zip:	RALEIGH, NC
EPAID:	NONCD0003186
Lat/Longitude:	Not reported
Geolocation Method:	Not reported

Click here to access the North Carolina DEQ records for this facility:

Name:	W SOUTH ST TCE
Address:	601 W SOUTH ST
City,State,Zip:	RALEIGH, NC
EPAID:	NONCD0003186
Lat/Longitude:	35.772094 / -78.648581
Geolocation Method:	ON SCREEN PLACEMENT ON GEOREFERENCED MAP

Click here to access the North Carolina DEQ records for this facility:

206
NW
1/2-1
0.941 mi.
4970 ft.

GLENWOOD AVENUE (SEE COMMENT) **NC SHWS** **S105912282**
413 SOUTH GLENWOOD AVENUE **NC LAST** **N/A**
RALEIGH, NC 27603 **NC IMD**

Relative:
Lower

Actual:
299 ft.

Client Plot

SHWS:

Name:	GLENWOOD AVENUE
Address:	413 SOUTH GLENWOOD AVENUE
City,State,Zip:	RALEIGH, NC
EPAID:	NONCD0001780
Lat/Longitude:	Not reported
Geolocation Method:	Not reported

Click here to access the North Carolina DEQ records for this facility:

Name:	GLENWOOD AVENUE
Address:	413 SOUTH GLENWOOD AVENUE
City,State,Zip:	RALEIGH, NC
EPAID:	NONCD0001780
Lat/Longitude:	35.785495 / -78.647428

GLENWOOD AVENUE (SEE COMMENT) (Continued) **S105912282**

Geolocation Method: ON SCREEN PLACEMENT ON GEOREFERENCED MAP

Click here to access the North Carolina DEQ records for this facility:

LAST:

Name:	GLENWOOD AVENUE (SEE COMMENT)	
Address:	413 SOUTH GLENWOOD AVENUE	
City,State,Zip:	RALEIGH, NC 27603	
Facility ID:	Not reported	
UST Number:	RA-85103	
Incident Number:	85103	
Contamination Type:		SL
Source Type:	1	
Product Type:	P	
Date Reported:	05/23/2000	
Date Occur:	05/23/2000	
Cleanup:	Not reported	
Closure Request:	Not reported	
Close Out:	Not reported	
Level Of Soil Cleanup Achieved:		Not reported
Tank Regulated Status:		Not reported
# Of Supply Wells:	0	
Commercial/NonCommercial UST Site:		Not reported
Risk Classification:		Not reported
Risk Class Based On Review:		U
Corrective Action Plan Type:		Not reported
NOV Issue Date:	Not reported	
NORR Issue Date:	Not reported	
Site Priority:	20	
Phase Of LSA Req:	Not reported	
Site Risk Reason:	Not reported	
Land Use:	Not reported	
MTBE:	No	
MTBE1:	Unknown	
Flag:	No	
Flag1:	No	
LUR Filed:	Not reported	
Release Detection:	0	
Current Status:	C	
RBCA GW:	Not reported	
PETOPT:	5	
RPL:	False	
CD Num:	0	
Reel Num:	0	
RPOW:	False	
RPOP:	False	
Error Flag:	0	
Error Code:	Not reported	
Valid:	False	
Lat/Long:	Not reported	
Lat/Long Decimal:	35.78549 -78.64742	
Testlat:	Not reported	
Regional Officer Project Mgr:		Not reported
Region:		RAL
Company:		UNKNOWN
Contact Person:		UNKNOWN
Telephone:		Not reported

GLENWOOD AVENUE (SEE COMMENT) (Continued) **S105912282**

RP Address: Not reported
RP City,St,Zip: NC
RP County: Not reported
Comments: Not reported
5 Min Quad: Not reported

PIRF:
Facility Id: 85103
Date Occurred: Not reported
Date Reported: Not reported
Description Of Incident: Not reported
Owner/Operator: Not reported
Ownership: 0
Operation Type: 0
Type: Not reported
Location: Not reported
Site Priority: 20E
Priority Update: Not reported
Wells Affected Y/N: N
Wells Affected Number: 0
Samples Taken By: Not reported
Samples Include: Not reported
7#5 Min Quad: Not reported
5 Min Quad: Not reported
Pirf/Min Soil: Not reported
Release Code: Not reported
Cause: Not reported
Source: Not reported
Source Type: 1

Last Modified: 6/20/2003
Incident Phase: **DI**
NOV Issued: Not reported
NORR Issued: Not reported
45 Day Report: Not reported
Public Meeting Held: Not reported
Corrective Action Planned: Not reported
SOC Signed: Not reported
Reclassification Report: Not reported
RS Designation: Not reported
Closure Request Date: Not reported
Close-out Report: Not reported

IMD:
Facility ID: 85103
Name: GLENWOOD AVENUE (SEE COMMENT)
Address: 413 SOUTH GLENWOOD AVENUE
City,State,Zip: RALEIGH, NC
Date Occurred: 5/23/2000
Submit Date: 12/5/2000
Incident Desc: SOIL SAMPLES COLLECTED FOR PROPERTY TRANSFER RESULTED IN 540 PPM AND 284 PPM TPH 9071. ADDITIONAL SAMPLING DETECTED METHYLENE CHLORIDE AT .0301 PPM AND .0363. A
Operator: UNKNOWN,
UST ID: Not reported
Incident ID: Not reported
Initials of UST Regional Contact: Not reported

GLENWOOD AVENUE (SEE COMMENT) (Continued) **S105912282**

Regional Office:	Not reported
Responsible Party/Company Name:	Not reported
Ownership:	0
Responsible Party Contact Name:	Not reported
Operation:	0
Responsible Party Mailing Address:	Not reported
Responsible Party City,State,Zip:	Not reported
Ownership:	Not reported
Operation Type:	Not reported
Responsible Party County:	Not reported
Source:	Unknown
Type:	OTHER PETROLEUM PROD.
Location:	Not reported
Petroleum Type:	Not reported
Date Incident Reported:	Not reported
Whether Tank is Commercial or Non Commercial:	Not reported
Site Priority:	Not reported
Whether Tank is Regulated:	Not reported
Priority Update:	Not reported
Notice of Regulatory Requirement:	Not reported
Wells Affected:	No
Notice of Violation:	Not reported
Phase 1 or Phase 2:	Not reported
Num Affected:	0
Site Priority:	Not reported
Location:	Not reported
Current Risk Condition:	Not reported
Sampled By:	Not reported
Samples Include:	Not reported
Initial reported risk of incident (never changes):	Not reported
7.5 Min Quad:	Not reported
5 Min Quad:	Not reported
Intermediate Condition Present:	Not reported
Latitude:	Not reported
Longitude:	Not reported
Use of Land, Industrial:	Not reported
Corrective Action Plan Selected - up to 5:	Not reported
RBCA:	Not reported
Date Close Review Requested From RP or Owner:	Not reported
Date Case Closed:	Not reported
Extent of Contamination:	Not reported
Number of Supply Wells Located on Property:	Not reported
MTBE in Well Y/N/U Yes, No or Unknown:	Not reported
Facility Phone Number:	Not reported
MTBE in Groundwater Y/N/U Yes, No or Unknown:	Not reported
Date Land Use Restriction Filed:	Not reported
Date Cleanup Initiated:	Not reported
Record Status:	Not reported
RBCA GW Codes:	Not reported
RBCA GW:	Not reported
Pollutant Type Present:	Not reported
Reference Number for Media Disk for Archived Record:	Not reported
RP Owner?:	Not reported
RP Operator?:	Not reported
RP Landowner?:	Not reported
Comments:	Not reported
GW Contam:	No data entered (data entry person submitted a blank field

GLENWOOD AVENUE (SEE COMMENT) (Continued) **S105912282**

Soil Contam:	Not reported
Contact Phone:	Not reported
Owner Company:	UNKNOWN
Operator Address:	Not reported
Operator City,State,Zip:	Not reported
Operator County:	Not reported
Material:	Not reported
Qty Lost 1:	Not reported
Qty Recovered 1:	Not reported
Setting:	Not reported
Risk Site:	Not reported
Priority Code:	E
Dem Contact:	JIM ROUSH
Wells Contam:	Not reported
Latitude Number:	Not reported
Longitude Number:	Not reported
Latitude Decimal:	Not reported
Longitude Decimal:	Not reported
GPS:	GPS
Agency:	DWQ

207
SW
1/2-1
0.990 mi.
5225 ft.

EAST CAROLINA METAL TREAT, INC. **NC SHWS** **S105309892**
1010 S. SAUNDERS STREET **N/A**
RALEIGH, NC

Relative:
Lower

Actual:
266 ft.

SHWS:

Name:	EAST CAROLINA METAL TREAT, INC.
Address:	1010 S. SAUNDERS STREET
City,State,Zip:	RALEIGH, NC
EPAID:	NCD040047466
Lat/Longitude:	Not reported
Geolocation Method:	Not reported

Click here to access the North Carolina DEQ records for this facility:

208
South
1/2-1
0.992 mi.
5240 ft.

ASHLAND INC. **SEMS-ARCHIVE** **1000881885**
1415 S. BLOODWORTH STREET **CORRACTS** **NCD088560032**
RALEIGH, NC 27610 **RCRA-TSDF**
RCRA-VSQG
US FIN ASSUR
2020 COR ACTION
PFAS ECHO
E MANIFEST

Relative:
Lower

Actual:
258 ft.

SEMS Archive:

Site ID:	0402934
EPA ID:	NCD088560032
Name:	ASHLAND CHEM CO
Address:	1415 BLOODWORTH ST
Address 2:	Not reported
City,State,Zip:	RALEIGH, NC 27601
Cong District:	04
FIPS Code:	37183
FF:	N

ASHLAND INC. (Continued) **1000881885**

NPL: Not on the NPL
Non NPL Status: NFRAP-Site does not qualify for the NPL based on existing information

SEMS Archive Detail:

Region: 04
Site ID: 0402934
EPA ID: NCD088560032
Site Name: ASHLAND CHEM CO
NPL: N
FF: N
OU: 00
Action Code: PA
Action Name: PA
SEQ: 1
Start Date: Not reported
Finish Date: 1985-03-01 06:00:00
Qual: L
Current Action Lead: St Perf

Region: 04
Site ID: 0402934
EPA ID: NCD088560032
Site Name: ASHLAND CHEM CO
NPL: N
FF: N
OU: 00
Action Code: PA
Action Name: PA
SEQ: 2
Start Date: Not reported
Finish Date: 1989-01-31 05:00:00
Qual: N
Current Action Lead: EPA Perf

Region: 04
Site ID: 0402934
EPA ID: NCD088560032
Site Name: ASHLAND CHEM CO
NPL: N
FF: N
OU: 00
Action Code: DS
Action Name: DISCVRY
SEQ: 1
Start Date: 1980-08-01 04:00:00
Finish Date: 1980-08-01 04:00:00
Qual: Not reported
Current Action Lead: EPA Perf

Region: 04
Site ID: 0402934
EPA ID: NCD088560032
Site Name: ASHLAND CHEM CO
NPL: N
FF: N
OU: 00
Action Code: VS
Action Name: ARCH SITE

ASHLAND INC. (Continued) **1000881885**

SEQ: 1
Start Date: Not reported
Finish Date: 1989-01-31 05:00:00
Qual: Not reported
Current Action Lead: EPA Perf In-Hse

CORRACTS:
Name: ASHLAND INC.
Address: 1415 S. BLOODWORTH STREET
Address 2: Not reported
EPA ID: NCD088560032
Area Name: ENTIRE FACILITY
Corrective Action: RFA COMPLETED
Actual Date: 20030620
Air Release Indicator: Not reported
Groundwater Release Indicator: Not reported
Soil Release Indicator: Not reported
Surface Water Release Indicator: Not reported

Name: ASHLAND INC.
Address: 1415 S. BLOODWORTH STREET
Address 2: Not reported
EPA ID: NCD088560032
Area Name: ENTIRE FACILITY
Corrective Action: CA PRIORITIZATION-MEDIUM CA PRIORITY
Actual Date: 20100920
Air Release Indicator: Not reported
Groundwater Release Indicator: Not reported
Soil Release Indicator: Not reported
Surface Water Release Indicator: Not reported

Name: ASHLAND INC.
Address: 1415 S. BLOODWORTH STREET
Address 2: Not reported
EPA ID: NCD088560032
Area Name: ENTIRE FACILITY
Corrective Action: REMEDY DECISION
Actual Date: 20120917
Air Release Indicator: Not reported
Groundwater Release Indicator: Not reported
Soil Release Indicator: Not reported
Surface Water Release Indicator: Not reported

Name: ASHLAND INC.
Address: 1415 S. BLOODWORTH STREET
Address 2: Not reported
EPA ID: NCD088560032
Area Name: ENTIRE FACILITY
Corrective Action: REMEDY CONSTRUCTION-NO REMEDY CONSTRUCTED
Actual Date: 20120917
Air Release Indicator: Not reported
Groundwater Release Indicator: Not reported
Soil Release Indicator: Not reported
Surface Water Release Indicator: Not reported

Name: ASHLAND INC.

ASHLAND INC. (Continued) **1000881885**

Address: 1415 S. BLOODWORTH STREET
Address 2: Not reported
EPA ID: NCD088560032
Area Name: ENTIRE FACILITY
Corrective Action: HUMAN EXPOSURES CONTROLLED DETERMINATION-YES, APPLICABLE AS OF THIS DATE
Actual Date: 20110607
Air Release Indicator: Not reported
Groundwater Release Indicator: Not reported
Soil Release Indicator: Not reported
Surface Water Release Indicator: Not reported

Name: ASHLAND INC.
Address: 1415 S. BLOODWORTH STREET
Address 2: Not reported
EPA ID: NCD088560032
Area Name: ENTIRE FACILITY
Corrective Action: RELEASE TO GW CONTROLLED DETERMINATION-YES, APPLICABLE AS OF THIS DATE
Actual Date: 20110607
Air Release Indicator: Not reported
Groundwater Release Indicator: Not reported
Soil Release Indicator: Not reported
Surface Water Release Indicator: Not reported

Name: ASHLAND INC.
Address: 1415 S. BLOODWORTH STREET
Address 2: Not reported
EPA ID: NCD088560032
Area Name: ENTIRE FACILITY
Corrective Action: CMI WORK PLAN RECEIVED
Actual Date: 20180507
Air Release Indicator: Not reported
Groundwater Release Indicator: Not reported
Soil Release Indicator: Not reported
Surface Water Release Indicator: Not reported

Name: ASHLAND INC.
Address: 1415 S. BLOODWORTH STREET
Address 2: Not reported
EPA ID: NCD088560032
Area Name: ENTIRE FACILITY
Corrective Action: SITE VISIT
Actual Date: 20180309
Air Release Indicator: Not reported
Groundwater Release Indicator: Not reported
Soil Release Indicator: Not reported
Surface Water Release Indicator: Not reported

Name: ASHLAND INC.
Address: 1415 S. BLOODWORTH STREET
Address 2: Not reported
EPA ID: NCD088560032
Area Name: ENTIRE FACILITY
Corrective Action: CORRESPONDENCE
Actual Date: 20080819
Air Release Indicator: Not reported
Groundwater Release Indicator: Not reported

ASHLAND INC. (Continued) **1000881885**

Soil Release Indicator: Not reported
Surface Water Release Indicator: Not reported

Name: ASHLAND INC.
Address: 1415 S. BLOODWORTH STREET
Address 2: Not reported
EPA ID: NCD088560032
Area Name: ENTIRE FACILITY
Corrective Action: MEETING
Actual Date: 20180515
Air Release Indicator: Not reported
Groundwater Release Indicator: Not reported
Soil Release Indicator: Not reported
Surface Water Release Indicator: Not reported

Name: ASHLAND INC.
Address: 1415 S. BLOODWORTH STREET
Address 2: Not reported
EPA ID: NCD088560032
Area Name: ENTIRE FACILITY
Corrective Action: SITE VISIT
Actual Date: 20190412
Air Release Indicator: Not reported
Groundwater Release Indicator: Not reported
Soil Release Indicator: Not reported
Surface Water Release Indicator: Not reported

Click this hyperlink while viewing on your computer to access
2 additional CORRACTS: record(s) in the EDR Site Report.

RCRA TSDF:
Treatment Storage and Disposal Type: Land Disposal, Storage
Full Enforcement Universe: Land Disposal
Corrective Action Workload Universe: Yes
Permit Renewals Workload Universe: Not reported
Permit Workload Universe: Not reported
Permit Progress Universe: Land Disposal, Storage
Post-Closure Workload Universe: Land Disposal
Closure Workload Universe: Not reported
Operating TSDF Universe: Not reported
Commercial TSD Indicator: No
Active Site Fed-Reg Treatment Storage and Disposal Facility: Land Disposal
Active Site Converter Treatment storage and Disposal Facility: Not reported
Active Site State-Reg Treatment Storage and Disposal Facility: Not reported
TSDFs Potentially Subject to CA Under 3004 (u)/(v) Universe: Yes
TSDFs Only Subject to CA under Discretionary Auth Universe: No

Biennial: List of Years
Year: 2021

Click Here for Biennial Reporting System Data:
Year: 2019

Click Here for Biennial Reporting System Data:
Year: 2015

ASHLAND INC. (Continued) **1000881885**

Click Here for Biennial Reporting System Data:
Year: 2013

Click Here for Biennial Reporting System Data:
Year: 2011

Click Here for Biennial Reporting System Data:
Year: 2009

Click Here for Biennial Reporting System Data:
Year: 2007

Click Here for Biennial Reporting System Data:
Year: 2003

Click Here for Biennial Reporting System Data:
Year: 2001

Click Here for Biennial Reporting System Data:

RCRA Listings:

Date Form Received by Agency:	20220810
Handler Name:	Ashland Inc.
Handler Address:	S. Bloodworth Street
Handler City,State,Zip:	RALEIGH, NC 27610
EPA ID:	NCD088560032
Contact Name:	IAN A MCCARY
Contact Address:	HERCULES ROAD BLDG 8145
Contact City,State,Zip:	WILMINGTON, DE 19808-1599
Contact Telephone:	302-594-5283
Contact Fax:	Not reported
Contact Email:	IAN.MCCARY@ASHLAND.COM
Contact Title:	REMEDIATION PROJECT MANAGER
EPA Region:	04
Land Type:	Private
Federal Waste Generator Description:	Conditionally Exempt Small Quantity Generator
Non-Notifier:	Not reported
Biennial Report Cycle:	Not reported
Accessibility:	Not reported
Active Site Indicator:	Handler Activities, Permitting Activities, Corrective Action Activities
State District Owner:	Not reported
State District:	Not reported
Mailing Address:	CLARK AVENUE
Mailing City,State,Zip:	RALEIGH, NC 27605
Owner Name:	Track Two Properties, Llc
Owner Type:	Private
Operator Name:	Ashland Inc. (Ian Mccary)
Operator Type:	Private
Short-Term Generator Activity:	No
Importer Activity:	No
Mixed Waste Generator:	No
Transporter Activity:	No
Transfer Facility Activity:	No
Recycler Activity with Storage:	No
Small Quantity On-Site Burner Exemption:	No

ASHLAND INC. (Continued) **1000881885**

Smelting Melting and Refining Furnace Exemption:	No
Underground Injection Control:	No
Off-Site Waste Receipt:	No
Universal Waste Indicator:	No
Universal Waste Destination Facility:	No
Federal Universal Waste:	No
Active Site State-Reg Handler:	---
Federal Facility Indicator:	Not reported
Hazardous Secondary Material Indicator:	N
Sub-Part K Indicator:	Not reported
2018 GPRA Permit Baseline:	Not on the Baseline
2018 GPRA Renewals Baseline:	Not on the Baseline
202 GPRA Corrective Action Baseline:	Yes
Subject to Corrective Action Universe:	Yes
Non-TSDFs Where RCRA CA has Been Imposed Universe:	No
Corrective Action Priority Ranking:	Medium
Environmental Control Indicator:	No
Institutional Control Indicator:	No
Human Exposure Controls Indicator:	Yes
Groundwater Controls Indicator:	Yes
Significant Non-Complier Universe:	No
Unaddressed Significant Non-Complier Universe:	No
Addressed Significant Non-Complier Universe:	No
Significant Non-Complier With a Compliance Schedule Universe:	No
Financial Assurance Required:	Post-Closure Care
Handler Date of Last Change:	20220810
Recognized Trader-Importer:	No
Recognized Trader-Exporter:	No
Importer of Spent Lead Acid Batteries:	No
Exporter of Spent Lead Acid Batteries:	No
Recycler Activity Without Storage:	No
Manifest Broker:	No
Sub-Part P Indicator:	No

Biennial: List of Years
Year: 2021

Click Here for Biennial Reporting System Data:
Year: 2019

Click Here for Biennial Reporting System Data:
Year: 2015

Click Here for Biennial Reporting System Data:
Year: 2013

Click Here for Biennial Reporting System Data:
Year: 2011

Click Here for Biennial Reporting System Data:
Year: 2009

Click Here for Biennial Reporting System Data:
Year: 2007

Click Here for Biennial Reporting System Data:
Year: 2003

ASHLAND INC. (Continued) **1000881885**

Click Here for Biennial Reporting System Data:
Year: 2001

Click Here for Biennial Reporting System Data:

Hazardous Waste Summary:

Waste Code:	D001
Waste Description:	Ignitable Waste
Waste Code:	D002
Waste Description:	Corrosive Waste
Waste Code:	D003
Waste Description:	Reactive Waste
Waste Code:	D004
Waste Description:	Arsenic
Waste Code:	D005
Waste Description:	Barium
Waste Code:	D029
Waste Description:	1,1-Dichloroethylene
Waste Code:	D039
Waste Description:	Tetrachloroethylene
Waste Code:	D040
Waste Description:	Trichloroethylene
Waste Code:	F003
Waste Description:	The Following Spent Nonhalogenated Solvents: Xylene, Acetone, Ethyl Acetate, Ethyl Benzene, Ethyl Ether, Methyl Isobutyl Ketone, N-Butyl Alcohol, Cyclohexanone, And Methanol; All Spent Solvent Mixtures/Blends Containing, Before Use, Only The Above Spent Nonhalogenated Solvents; And All Spent Solvent Mixtures/Blends Containing, Before Use, One Or More Of The Above Nonhalogenated Solvents, And A Total Of Ten Percent Or More (By Volume) Of One Or More Of Those Solvents Listed In F001, F002, F004, And F005; And Still Bottoms From The Recovery Of These Spent Solvents And Spent Solvent Mixtures.
Waste Code:	F005
Waste Description:	The Following Spent Nonhalogenated Solvents: Toluene, Methyl Ethyl Ketone, Carbon Disulfide, Isobutanol, Pyridine, Benzene, 2-Ethoxyethanol, And 2-Nitropropane; All Spent Solvent Mixtures/Blends Containing, Before Use, A Total Of Ten Percent Or More (By Volume) Of One Or More Of The Above Nonhalogenated Solvents Or Those Solvents Listed In F001, F002, Or F004; And Still Bottoms From The Recovery Of These Spent Solvents And Spent Solvent Mixtures.
Waste Code:	P022
Waste Description:	Carbon Disulfide
Waste Code:	P029
Waste Description:	Copper Cyanide (Or) Copper Cyanide Cu(Cn)

ASHLAND INC. (Continued) **1000881885**

Waste Code:	U001
Waste Description:	Acetaldehyde (I) (Or) Ethanal (I)
Waste Code:	U002
Waste Description:	2-Propanone (I) (Or) Acetone (I)
Waste Code:	U004
Waste Description:	Acetophenone (Or) Ethanone, 1-Phenyl-
Waste Code:	U012
Waste Description:	Aniline (I,T) (Or) Benzenamine (I,T)
Waste Code:	U019
Waste Description:	Benzene (I,T)
Waste Code:	U028
Waste Description:	1,2-Benzenedicarboxylic Acid, Bis(2-Ethylhexyl) Ester (Or) Diethylhexyl Phthalate
Waste Code:	U031
Waste Description:	1-Butanol (I) (Or) N-Butyl Alcohol (I)
Waste Code:	U037
Waste Description:	Benzene, Chloro- (Or) Chlorobenzene
Waste Code:	U044
Waste Description:	Chloroform (Or) Methane, Trichloro-
Waste Code:	U055
Waste Description:	Benzene, (1-Methylethyl)- (I) (Or) Cumene (I)
Waste Code:	U056
Waste Description:	Benzene, Hexahydro- (I) (Or) Cyclohexane (I)
Waste Code:	U057
Waste Description:	Cyclohexanone (I)
Waste Code:	U069
Waste Description:	1,2-Benzenedicarboxylic Acid, Dibutyl Ester (Or) Dibutyl Phthalate
Waste Code:	U070
Waste Description:	Benzene, 1,2-Dichloro- (Or) O-Dichlorobenzene
Waste Code:	U071
Waste Description:	Benzene, 1,3-Dichloro- (Or) M-Dichlorobenzene
Waste Code:	U072
Waste Description:	Benzene, 1,4-Dichloro- (Or) P-Dichlorobenzene
Waste Code:	U088
Waste Description:	1,2-Benzenedicarboxylic Acid, Diethyl Ester (Or) Diethyl Phthalate
Waste Code:	U092
Waste Description:	Dimethylamine (I) (Or) Methanamine, N-Methyl- (I)
Waste Code:	U102
Waste Description:	1,2-Benzenedicarboxylic Acid, Dimethyl Ester (Or) Dimethyl Phthalate

ASHLAND INC. (Continued) **1000881885**

Waste Code: U103
Waste Description: Dimethyl Sulfate (Or) Sulfuric Acid, Dimethyl Ester

Waste Code: U107
Waste Description: 1,2-Benzenedicarboxylic Acid, Dioctyl Ester (Or) Di-N-Octyl Phthalate

Waste Code: U108
Waste Description: 1,4-Diethyleneoxide (Or) 1,4-Dioxane

Waste Code: U110
Waste Description: 1-Propanimine, N-Propyl-(I) (Or) Dipropylamine (I)

Waste Code: U112
Waste Description: Acetic Acid, Ethyl Ester (I) (Or) Ethyl Acetate (I)

Waste Code: U117
Waste Description: Ethane, 1,1'-Oxybis-(I) (Or) Ethyl Ether (I)

Waste Code: U122
Waste Description: Formaldehyde

Waste Code: U123
Waste Description: Formic Acid (C,T)

Waste Code: U125
Waste Description: 2-Furancarboxaldehyde (I) (Or) Furfural (I)

Waste Code: U134
Waste Description: Hydrofluoric Acid (C,T) (Or) Hydrogen Fluoride (C,T)

Waste Code: U140
Waste Description: 1-Propanol, 2-Methyl- (I,T) (Or) Isobutyl Alcohol (I,T)

Waste Code: U147
Waste Description: 2,5-Furandione (Or) Maleic Anhydride

Waste Code: U154
Waste Description: Methanol (I) (Or) Methyl Alcohol (I)

Waste Code: U159
Waste Description: 2-Butanone (I,T) (Or) Methyl Ethyl Ketone (Mek) (I,T)

Waste Code: U160
Waste Description: 2-Butanone, Peroxide (R,T) (Or) Methyl Ethyl Ketone Peroxide (R,T)

Waste Code: U165
Waste Description: Naphthalene

Waste Code: U171
Waste Description: 2-Nitropropane (I,T) (Or) Propane, 2-Nitro- (I,T)

Waste Code: U189
Waste Description: Phosphorus Sulfide (R) (Or) Sulfur Phosphide (R)

Waste Code: U190
Waste Description: 1,3-Isobenzofurandione (Or) Phthalic Anhydride

ASHLAND INC. (Continued) **1000881885**

Waste Code: U194
Waste Description: 1-Propanamine (I,T) (Or) N-Propylamine (I,T)

Waste Code: U210
Waste Description: Ethene, Tetrachloro- (Or) Tetrachloroethylene

Waste Code: U211
Waste Description: Carbon Tetrachloride (Or) Methane, Tetrachloro-

Waste Code: U213
Waste Description: Furan, Tetrahydro-(I) (Or) Tetrahydrofuran (I)

Waste Code: U219
Waste Description: Thiourea

Waste Code: U220
Waste Description: Benzene, Methyl- (Or) Toluene

Waste Code: U223
Waste Description: Benzene, 1,3-Diisocyanatomethyl- (R,T) (Or) Toluene Diisocyanate (R,T)

Waste Code: U226
Waste Description: Ethane, 1,1,1-Trichloro- (Or) Methyl Chloroform

Waste Code: U227
Waste Description: 1,1,2-Trichloroethane (Or) Ethane, 1,1,2-Trichloro-

Waste Code: U228
Waste Description: Ethene, Trichloro- (Or) Trichloroethylene

Waste Code: U239
Waste Description: Benzene, Dimethyl- (I,T) (Or) Xylene (I)

Handler - Owner Operator:
Owner/Operator Indicator: Operator
Owner/Operator Name: ASHLAND LLC, IAN MCCARY
Legal Status: Private
Date Became Current: 20190701
Date Ended Current: Not reported
Owner/Operator Address: 500 HERCULES ROAD BLDG 8145
Owner/Operator City,State,Zip: WILMINGTON, DE 19808-1599
Owner/Operator Telephone: 302-594-5283
Owner/Operator Telephone Ext: Not reported
Owner/Operator Fax: Not reported
Owner/Operator Email: IAN.MCCARY@ASHLAND.COM

Owner/Operator Indicator: Operator
Owner/Operator Name: ASHLAND INC.
Legal Status: Private
Date Became Current: 20040514
Date Ended Current: Not reported
Owner/Operator Address: Not reported
Owner/Operator City,State,Zip: Not reported
Owner/Operator Telephone: Not reported
Owner/Operator Telephone Ext: Not reported
Owner/Operator Fax: Not reported
Owner/Operator Email: Not reported

ASHLAND INC. (Continued) **1000881885**

Owner/Operator Indicator: Owner
Owner/Operator Name: ASHLAND INC.
Legal Status: Private
Date Became Current: 19920101
Date Ended Current: Not reported
Owner/Operator Address: 50 E. RIVER CENTER BLVD
Owner/Operator City,State,Zip: COVINGTON, KY 41012
Owner/Operator Telephone: Not reported
Owner/Operator Telephone Ext: Not reported
Owner/Operator Fax: Not reported
Owner/Operator Email: Not reported

Owner/Operator Indicator: Operator
Owner/Operator Name: ASHLAND LLC, TREY RICHARDSON
Legal Status: Private
Date Became Current: 20140902
Date Ended Current: Not reported
Owner/Operator Address: Not reported
Owner/Operator City,State,Zip: Not reported
Owner/Operator Telephone: Not reported
Owner/Operator Telephone Ext: Not reported
Owner/Operator Fax: Not reported
Owner/Operator Email: Not reported

Owner/Operator Indicator: Operator
Owner/Operator Name: ASHLAND INC.
Legal Status: Private
Date Became Current: 19920101
Date Ended Current: Not reported
Owner/Operator Address: Not reported
Owner/Operator City,State,Zip: Not reported
Owner/Operator Telephone: Not reported
Owner/Operator Telephone Ext: Not reported
Owner/Operator Fax: Not reported
Owner/Operator Email: Not reported

Owner/Operator Indicator: Owner
Owner/Operator Name: ASHLAND INC.
Legal Status: Private
Date Became Current: 19920101
Date Ended Current: Not reported
Owner/Operator Address: 50 E. RIVER CENTER BLVD
Owner/Operator City,State,Zip: COVINGTON, KY 41012
Owner/Operator Telephone: Not reported
Owner/Operator Telephone Ext: Not reported
Owner/Operator Fax: Not reported
Owner/Operator Email: Not reported

Owner/Operator Indicator: Owner
Owner/Operator Name: TRACK TWO PROPERTIES, LLC
Legal Status: Private
Date Became Current: 20161103
Date Ended Current: Not reported
Owner/Operator Address: 2108 CLARK AVENUE
Owner/Operator City,State,Zip: RALEIGH, NC 27605
Owner/Operator Telephone: 919-863-8079
Owner/Operator Telephone Ext: Not reported

ASHLAND INC. (Continued) **1000881885**

Owner/Operator Fax:	919-828-9240
Owner/Operator Email:	LAMONTFARMER@YORKPROPERTIES.COM
Owner/Operator Indicator:	Operator
Owner/Operator Name: ASHLAND INC.	
Legal Status:	Private
Date Became Current:	19920101
Date Ended Current:	Not reported
Owner/Operator Address:	Not reported
Owner/Operator City,State,Zip:	Not reported
Owner/Operator Telephone:	Not reported
Owner/Operator Telephone Ext:	Not reported
Owner/Operator Fax:	Not reported
Owner/Operator Email:	Not reported
Owner/Operator Indicator:	Owner
Owner/Operator Name: ASHLAND INC	
Legal Status:	Private
Date Became Current:	Not reported
Date Ended Current:	Not reported
Owner/Operator Address:	5200 BLAZER PARKWAY
Owner/Operator City,State,Zip:	DUBLIN, OH 43017
Owner/Operator Telephone:	614-790-3333
Owner/Operator Telephone Ext:	Not reported
Owner/Operator Fax:	Not reported
Owner/Operator Email:	Not reported
Owner/Operator Indicator:	Operator
Owner/Operator Name: ASHLAND CHEMICAL CO.	
Legal Status:	Private
Date Became Current:	Not reported
Date Ended Current:	Not reported
Owner/Operator Address:	1415 SOUTH BLOODWORTH ST.
Owner/Operator City,State,Zip:	RALEIGHY, NC 27605
Owner/Operator Telephone:	919-828-0615
Owner/Operator Telephone Ext:	Not reported
Owner/Operator Fax:	Not reported
Owner/Operator Email:	Not reported
Owner/Operator Indicator:	Operator
Owner/Operator Name: ASHLAND INC. (IAN MCCARY)	
Legal Status:	Private
Date Became Current:	20220801
Date Ended Current:	Not reported
Owner/Operator Address:	500 HERCULES ROAD BLDG 8145
Owner/Operator City,State,Zip:	WILMINGTON, DE 19808-1599
Owner/Operator Telephone:	302-594-5283
Owner/Operator Telephone Ext:	Not reported
Owner/Operator Fax:	Not reported
Owner/Operator Email:	IAN.MCCARY@ASHLAND.COM
Owner/Operator Indicator:	Operator
Owner/Operator Name: ASHLAND INC.	
Legal Status:	Private
Date Became Current:	19920101
Date Ended Current:	Not reported
Owner/Operator Address:	Not reported

ASHLAND INC. (Continued) **1000881885**

Owner/Operator City,State,Zip:	Not reported
Owner/Operator Telephone:	Not reported
Owner/Operator Telephone Ext:	Not reported
Owner/Operator Fax:	Not reported
Owner/Operator Email:	Not reported
Owner/Operator Indicator:	Owner
Owner/Operator Name: TRACK TWO PROPERTIES, LLC	
Legal Status:	Private
Date Became Current:	20161103
Date Ended Current:	Not reported
Owner/Operator Address:	2108 CLARK AVENUE
Owner/Operator City,State,Zip:	RALEIGH, NC 27605
Owner/Operator Telephone:	919-828-9240
Owner/Operator Telephone Ext:	Not reported
Owner/Operator Fax:	Not reported
Owner/Operator Email:	LAMONTFARMER@YORKPROPERTIES.COM
Owner/Operator Indicator:	Operator
Owner/Operator Name: ASHLAND LLC, IAN MCCARY	
Legal Status:	Private
Date Became Current:	20190701
Date Ended Current:	Not reported
Owner/Operator Address:	500 HERCULES ROAD BLDG 8145
Owner/Operator City,State,Zip:	WILMINGTON, DE 19808-1599
Owner/Operator Telephone:	302-594-5283
Owner/Operator Telephone Ext:	Not reported
Owner/Operator Fax:	Not reported
Owner/Operator Email:	IAN.MCCARY@ASHLAND.COM
Owner/Operator Indicator:	Owner
Owner/Operator Name: ASHLAND INC	
Legal Status:	Private
Date Became Current:	Not reported
Date Ended Current:	Not reported
Owner/Operator Address:	5200 BLAZER PARKWAY
Owner/Operator City,State,Zip:	DUBLIN, OH 43017
Owner/Operator Telephone:	614-790-3333
Owner/Operator Telephone Ext:	Not reported
Owner/Operator Fax:	Not reported
Owner/Operator Email:	Not reported
Owner/Operator Indicator:	Owner
Owner/Operator Name: ASHLAND INC	
Legal Status:	Private
Date Became Current:	17760101
Date Ended Current:	Not reported
Owner/Operator Address:	5200 BLAZER PARKWAY
Owner/Operator City,State,Zip:	DUBLIN, OH 43017
Owner/Operator Telephone:	614-790-3333
Owner/Operator Telephone Ext:	Not reported
Owner/Operator Fax:	Not reported
Owner/Operator Email:	Not reported
Owner/Operator Indicator:	Operator
Owner/Operator Name: ASHLAND DISTRIBUTION CO	
Legal Status:	Private

ASHLAND INC. (Continued) **1000881885**

Date Became Current: 20021209
Date Ended Current: Not reported
Owner/Operator Address: Not reported
Owner/Operator City,State,Zip: Not reported
Owner/Operator Telephone: Not reported
Owner/Operator Telephone Ext: Not reported
Owner/Operator Fax: Not reported
Owner/Operator Email: Not reported

Owner/Operator Indicator: Operator
Owner/Operator Name: ROOFING SUPPLY GROUP INC
Legal Status: Private
Date Became Current: 20140301
Date Ended Current: Not reported
Owner/Operator Address: 1415 S BLOODWORTH ST
Owner/Operator City,State,Zip: RALEIGH, NC 27610
Owner/Operator Telephone: Not reported
Owner/Operator Telephone Ext: Not reported
Owner/Operator Fax: Not reported
Owner/Operator Email: Not reported

Owner/Operator Indicator: Owner
Owner/Operator Name: ASHLAND INC.
Legal Status: Private
Date Became Current: 19920101
Date Ended Current: Not reported
Owner/Operator Address: 50 E. RIVER CENTER BLVD
Owner/Operator City,State,Zip: COVINGTON, KY 41012
Owner/Operator Telephone: Not reported
Owner/Operator Telephone Ext: Not reported
Owner/Operator Fax: Not reported
Owner/Operator Email: Not reported

Owner/Operator Indicator: Owner
Owner/Operator Name: TRACK TWO PROPERTIES, LLC
Legal Status: Private
Date Became Current: 20161103
Date Ended Current: Not reported
Owner/Operator Address: 2108 CLARK AVENUE
Owner/Operator City,State,Zip: RALEIGH, NC 27605
Owner/Operator Telephone: 919-828-9240
Owner/Operator Telephone Ext: Not reported
Owner/Operator Fax: Not reported
Owner/Operator Email: LAMONTFARMER@YORKPROPERTIES.COM

Owner/Operator Indicator: Operator
Owner/Operator Name: ASHLAND INC.
Legal Status: Private
Date Became Current: 19920101
Date Ended Current: Not reported
Owner/Operator Address: Not reported
Owner/Operator City,State,Zip: Not reported
Owner/Operator Telephone: Not reported
Owner/Operator Telephone Ext: Not reported
Owner/Operator Fax: Not reported
Owner/Operator Email: Not reported

ASHLAND INC. (Continued) **1000881885**

Owner/Operator Indicator: Owner
Owner/Operator Name: ASHLAND INC.
Legal Status: Private
Date Became Current: 19920101
Date Ended Current: Not reported
Owner/Operator Address: 50 E. RIVER CENTER BLVD
Owner/Operator City,State,Zip: COVINGTON, KY 41012
Owner/Operator Telephone: Not reported
Owner/Operator Telephone Ext: Not reported
Owner/Operator Fax: Not reported
Owner/Operator Email: Not reported

Owner/Operator Indicator: Owner
Owner/Operator Name: ASHLAND INC.
Legal Status: Private
Date Became Current: 19920101
Date Ended Current: Not reported
Owner/Operator Address: 50 E. RIVER CENTER BLVD
Owner/Operator City,State,Zip: COVINGTON, KY 41012
Owner/Operator Telephone: Not reported
Owner/Operator Telephone Ext: Not reported
Owner/Operator Fax: Not reported
Owner/Operator Email: Not reported

Owner/Operator Indicator: Owner
Owner/Operator Name: SELECT COMMERICAL LLC
Legal Status: Private
Date Became Current: 16010101
Date Ended Current: Not reported
Owner/Operator Address: 6300A WESTGATE RD
Owner/Operator City,State,Zip: RALEIGH, NC 27617
Owner/Operator Telephone: Not reported
Owner/Operator Telephone Ext: Not reported
Owner/Operator Fax: Not reported
Owner/Operator Email: Not reported

Owner/Operator Indicator: Owner
Owner/Operator Name: TRACK TWO PROPERTIES, LLC
Legal Status: Private
Date Became Current: 20161103
Date Ended Current: Not reported
Owner/Operator Address: 2108 CLARK AVENUE
Owner/Operator City,State,Zip: RALEIGH, NC 27605
Owner/Operator Telephone: 919-863-8079
Owner/Operator Telephone Ext: Not reported
Owner/Operator Fax: Not reported
Owner/Operator Email: Not reported

Owner/Operator Indicator: Operator
Owner/Operator Name: ASHLAND INC.
Legal Status: Private
Date Became Current: 19920101
Date Ended Current: Not reported
Owner/Operator Address: Not reported
Owner/Operator City,State,Zip: Not reported
Owner/Operator Telephone: Not reported
Owner/Operator Telephone Ext: Not reported

ASHLAND INC. (Continued) **1000881885**

Owner/Operator Fax: Not reported
Owner/Operator Email: Not reported

Owner/Operator Indicator: Owner
Owner/Operator Name: SELECT COMMERCIAL LLC
Legal Status: Private
Date Became Current: 20060428
Date Ended Current: Not reported
Owner/Operator Address: 6300 WESTGAGE RD
Owner/Operator City,State,Zip: RALEIGH, NC 27617
Owner/Operator Telephone: Not reported
Owner/Operator Telephone Ext: Not reported
Owner/Operator Fax: Not reported
Owner/Operator Email: Not reported

Owner/Operator Indicator: Owner
Owner/Operator Name: ASHLAND INC.
Legal Status: Private
Date Became Current: 20040514
Date Ended Current: Not reported
Owner/Operator Address: Not reported
Owner/Operator City,State,Zip: Not reported
Owner/Operator Telephone: Not reported
Owner/Operator Telephone Ext: Not reported
Owner/Operator Fax: Not reported
Owner/Operator Email: Not reported

Owner/Operator Indicator: Operator
Owner/Operator Name: ASHLAND DISTRIBUTION CO
Legal Status: Private
Date Became Current: 20021209
Date Ended Current: Not reported
Owner/Operator Address: Not reported
Owner/Operator City,State,Zip: Not reported
Owner/Operator Telephone: Not reported
Owner/Operator Telephone Ext: Not reported
Owner/Operator Fax: Not reported
Owner/Operator Email: Not reported

Owner/Operator Indicator: Owner
Owner/Operator Name: TRACK TWO PROPERTIES, LLC
Legal Status: Private
Date Became Current: 20161103
Date Ended Current: Not reported
Owner/Operator Address: 2108 CLARK AVENUE
Owner/Operator City,State,Zip: RALEIGH, NC 27605
Owner/Operator Telephone: 919-863-8079
Owner/Operator Telephone Ext: Not reported
Owner/Operator Fax: Not reported
Owner/Operator Email: Not reported

Owner/Operator Indicator: Operator
Owner/Operator Name: ASHLAND LLC, TREY RICHARDSON
Legal Status: Private
Date Became Current: 20140902
Date Ended Current: Not reported
Owner/Operator Address: Not reported

ASHLAND INC. (Continued) **1000881885**

Owner/Operator City,State,Zip: Not reported
Owner/Operator Telephone: Not reported
Owner/Operator Telephone Ext: Not reported
Owner/Operator Fax: Not reported
Owner/Operator Email: Not reported

Owner/Operator Indicator: Operator
Owner/Operator Name: ASHLAND INC
Legal Status: Private
Date Became Current: 19880512
Date Ended Current: Not reported
Owner/Operator Address: Not reported
Owner/Operator City,State,Zip: NC
Owner/Operator Telephone: Not reported
Owner/Operator Telephone Ext: Not reported
Owner/Operator Fax: Not reported
Owner/Operator Email: Not reported

Owner/Operator Indicator: Owner
Owner/Operator Name: TRACK TWO PROPERTIES, LLC
Legal Status: Private
Date Became Current: 20161103
Date Ended Current: Not reported
Owner/Operator Address: 2108 CLARK AVENUE
Owner/Operator City,State,Zip: RALEIGH, NC 27605
Owner/Operator Telephone: 919-828-9240
Owner/Operator Telephone Ext: Not reported
Owner/Operator Fax: Not reported
Owner/Operator Email: LAMONTFARMER@YORKPROPERTIES.COM

Owner/Operator Indicator: Operator
Owner/Operator Name: ASHLAND LLC, IAN MCCARY
Legal Status: Private
Date Became Current: 20190701
Date Ended Current: Not reported
Owner/Operator Address: 500 HERCULES ROAD BLDG 8145
Owner/Operator City,State,Zip: WILMINGTON, DE 19808-1599
Owner/Operator Telephone: 302-594-5283
Owner/Operator Telephone Ext: Not reported
Owner/Operator Fax: Not reported
Owner/Operator Email: IAN.MCCARY@ASHLAND.COM

Owner/Operator Indicator: Owner
Owner/Operator Name: ASHLAND INC
Legal Status: Private
Date Became Current: 17760101
Date Ended Current: Not reported
Owner/Operator Address: 5200 BLAZER PARKWAY
Owner/Operator City,State,Zip: DUBLIN, OH 43017
Owner/Operator Telephone: 614-790-3333
Owner/Operator Telephone Ext: Not reported
Owner/Operator Fax: Not reported
Owner/Operator Email: Not reported

Owner/Operator Indicator: Operator
Owner/Operator Name: ASHLAND DISTRIBUTION CO
Legal Status: Private

ASHLAND INC. (Continued) **1000881885**

Date Became Current:	20021209
Date Ended Current:	Not reported
Owner/Operator Address:	Not reported
Owner/Operator City,State,Zip:	Not reported
Owner/Operator Telephone:	Not reported
Owner/Operator Telephone Ext:	Not reported
Owner/Operator Fax:	Not reported
Owner/Operator Email:	Not reported

Historic Generators:

Receive Date:	19941114
Handler Name: ASHLAND DISTRIBUTION CO	
Federal Waste Generator Description:	Large Quantity Generator
State District Owner:	Not reported
Large Quantity Handler of Universal Waste:	No
Recognized Trader Importer:	No
Recognized Trader Exporter:	No
Spent Lead Acid Battery Importer:	No
Spent Lead Acid Battery Exporter:	No
Current Record:	No
Non Storage Recycler Activity:	Not reported
Electronic Manifest Broker:	Not reported

Receive Date:	20090213
Handler Name: ASHLAND INC	
Federal Waste Generator Description:	Conditionally Exempt Small Quantity Generator
State District Owner:	Not reported
Large Quantity Handler of Universal Waste:	No
Recognized Trader Importer:	No
Recognized Trader Exporter:	No
Spent Lead Acid Battery Importer:	No
Spent Lead Acid Battery Exporter:	No
Current Record:	No
Non Storage Recycler Activity:	Not reported
Electronic Manifest Broker:	Not reported

Receive Date:	20190910
Handler Name: ASHLAND LLC	
Federal Waste Generator Description:	Conditionally Exempt Small Quantity Generator
State District Owner:	Not reported
Large Quantity Handler of Universal Waste:	No
Recognized Trader Importer:	No
Recognized Trader Exporter:	No
Spent Lead Acid Battery Importer:	No
Spent Lead Acid Battery Exporter:	No
Current Record:	No
Non Storage Recycler Activity:	No
Electronic Manifest Broker:	No

Receive Date:	20220810
Handler Name: ASHLAND INC.	
Federal Waste Generator Description:	Conditionally Exempt Small Quantity Generator
State District Owner:	Not reported
Large Quantity Handler of Universal Waste:	No
Recognized Trader Importer:	No
Recognized Trader Exporter:	No
Spent Lead Acid Battery Importer:	No

ASHLAND INC. (Continued) **1000881885**

Spent Lead Acid Battery Exporter: No
Current Record: Yes
Non Storage Recycler Activity: No
Electronic Manifest Broker: No

Receive Date: 20040514
Handler Name: ASHLAND DISTRIBUTION COMPANY
Federal Waste Generator Description: Small Quantity Generator
State District Owner: Not reported
Large Quantity Handler of Universal Waste: No
Recognized Trader Importer: No
Recognized Trader Exporter: No
Spent Lead Acid Battery Importer: No
Spent Lead Acid Battery Exporter: No
Current Record: No
Non Storage Recycler Activity: Not reported
Electronic Manifest Broker: Not reported

Receive Date: 20100323
Handler Name: ASHLAND INC.
Federal Waste Generator Description: Small Quantity Generator
State District Owner: Not reported
Large Quantity Handler of Universal Waste: No
Recognized Trader Importer: No
Recognized Trader Exporter: No
Spent Lead Acid Battery Importer: No
Spent Lead Acid Battery Exporter: No
Current Record: No
Non Storage Recycler Activity: Not reported
Electronic Manifest Broker: Not reported

Receive Date: 20120517
Handler Name: ASHLAND INC.
Federal Waste Generator Description: Conditionally Exempt Small Quantity Generator
State District Owner: Not reported
Large Quantity Handler of Universal Waste: No
Recognized Trader Importer: No
Recognized Trader Exporter: No
Spent Lead Acid Battery Importer: No
Spent Lead Acid Battery Exporter: No
Current Record: No
Non Storage Recycler Activity: Not reported
Electronic Manifest Broker: Not reported

Receive Date: 20140213
Handler Name: ASHLAND INC.
Federal Waste Generator Description: Small Quantity Generator
State District Owner: Not reported
Large Quantity Handler of Universal Waste: No
Recognized Trader Importer: No
Recognized Trader Exporter: No
Spent Lead Acid Battery Importer: No
Spent Lead Acid Battery Exporter: No
Current Record: No
Non Storage Recycler Activity: Not reported
Electronic Manifest Broker: Not reported

ASHLAND INC. (Continued) **1000881885**

Receive Date:	20160229
Handler Name: ASHLAND INC.	
Federal Waste Generator Description:	Not a generator, verified
State District Owner:	Not reported
Large Quantity Handler of Universal Waste:	No
Recognized Trader Importer:	No
Recognized Trader Exporter:	No
Spent Lead Acid Battery Importer:	No
Spent Lead Acid Battery Exporter:	No
Current Record:	No
Non Storage Recycler Activity:	Not reported
Electronic Manifest Broker:	Not reported

Receive Date:	20200226
Handler Name: ASHLAND LLC	
Federal Waste Generator Description:	Conditionally Exempt Small Quantity Generator
State District Owner:	Not reported
Large Quantity Handler of Universal Waste:	No
Recognized Trader Importer:	No
Recognized Trader Exporter:	No
Spent Lead Acid Battery Importer:	No
Spent Lead Acid Battery Exporter:	No
Current Record:	No
Non Storage Recycler Activity:	No
Electronic Manifest Broker:	No

Receive Date:	20220616
Handler Name: ASHLAND LLC	
Federal Waste Generator Description:	Conditionally Exempt Small Quantity Generator
State District Owner:	Not reported
Large Quantity Handler of Universal Waste:	No
Recognized Trader Importer:	No
Recognized Trader Exporter:	No
Spent Lead Acid Battery Importer:	No
Spent Lead Acid Battery Exporter:	No
Current Record:	No
Non Storage Recycler Activity:	No
Electronic Manifest Broker:	No

Receive Date:	19940518
Handler Name: ASHLAND DISTRIBUTION CO	
Federal Waste Generator Description:	Large Quantity Generator
State District Owner:	Not reported
Large Quantity Handler of Universal Waste:	No
Recognized Trader Importer:	No
Recognized Trader Exporter:	No
Spent Lead Acid Battery Importer:	No
Spent Lead Acid Battery Exporter:	No
Current Record:	No
Non Storage Recycler Activity:	Not reported
Electronic Manifest Broker:	Not reported

Receive Date:	20000118
Handler Name: ASHLAND DISTRIBUTION CO	
Federal Waste Generator Description:	Large Quantity Generator
State District Owner:	Not reported
Large Quantity Handler of Universal Waste:	No

ASHLAND INC. (Continued) **1000881885**

Recognized Trader Importer: No
Recognized Trader Exporter: No
Spent Lead Acid Battery Importer: No
Spent Lead Acid Battery Exporter: No
Current Record: No
Non Storage Recycler Activity: Not reported
Electronic Manifest Broker: Not reported

Receive Date: 20021217
Handler Name: ASHLAND DISTRIBUTION CO
Federal Waste Generator Description: Large Quantity Generator
State District Owner: Not reported
Large Quantity Handler of Universal Waste: No
Recognized Trader Importer: No
Recognized Trader Exporter: No
Spent Lead Acid Battery Importer: No
Spent Lead Acid Battery Exporter: No
Current Record: No
Non Storage Recycler Activity: Not reported
Electronic Manifest Broker: Not reported

Receive Date: 20041117
Handler Name: ASHLAND DISTRIBUTION CO
Federal Waste Generator Description: Small Quantity Generator
State District Owner: Not reported
Large Quantity Handler of Universal Waste: No
Recognized Trader Importer: No
Recognized Trader Exporter: No
Spent Lead Acid Battery Importer: No
Spent Lead Acid Battery Exporter: No
Current Record: No
Non Storage Recycler Activity: Not reported
Electronic Manifest Broker: Not reported

Receive Date: 20051208
Handler Name: ASHLAND DISTRIBUTION
Federal Waste Generator Description: Small Quantity Generator
State District Owner: Not reported
Large Quantity Handler of Universal Waste: No
Recognized Trader Importer: No
Recognized Trader Exporter: No
Spent Lead Acid Battery Importer: No
Spent Lead Acid Battery Exporter: No
Current Record: No
Non Storage Recycler Activity: Not reported
Electronic Manifest Broker: Not reported

Receive Date: 20150406
Handler Name: ASHLAND INC
Federal Waste Generator Description: Conditionally Exempt Small Quantity Generator
State District Owner: Nc
Large Quantity Handler of Universal Waste: No
Recognized Trader Importer: No
Recognized Trader Exporter: No
Spent Lead Acid Battery Importer: No
Spent Lead Acid Battery Exporter: No
Current Record: No

ASHLAND INC. (Continued) **1000881885**

Non Storage Recycler Activity: Not reported
Electronic Manifest Broker: Not reported

Receive Date: 20170208
Handler Name: ASHLAND LLC
Federal Waste Generator Description: Not a generator, verified
State District Owner: Not reported
Large Quantity Handler of Universal Waste: No
Recognized Trader Importer: No
Recognized Trader Exporter: No
Spent Lead Acid Battery Importer: No
Spent Lead Acid Battery Exporter: No
Current Record: No
Non Storage Recycler Activity: Not reported
Electronic Manifest Broker: Not reported

Receive Date: 20171025
Handler Name: ASHLAND LLC
Federal Waste Generator Description: Not a generator, verified
State District Owner: Not reported
Large Quantity Handler of Universal Waste: No
Recognized Trader Importer: No
Recognized Trader Exporter: No
Spent Lead Acid Battery Importer: No
Spent Lead Acid Battery Exporter: No
Current Record: No
Non Storage Recycler Activity: No
Electronic Manifest Broker: No

Receive Date: 19920203
Handler Name: ASHLAND CHEMICAL INC.
Federal Waste Generator Description: Large Quantity Generator
State District Owner: Not reported
Large Quantity Handler of Universal Waste: No
Recognized Trader Importer: No
Recognized Trader Exporter: No
Spent Lead Acid Battery Importer: No
Spent Lead Acid Battery Exporter: No
Current Record: No
Non Storage Recycler Activity: Not reported
Electronic Manifest Broker: Not reported

Receive Date: 19940412
Handler Name: ASHLAND CHEMICAL COMPANY
Federal Waste Generator Description: Large Quantity Generator
State District Owner: Not reported
Large Quantity Handler of Universal Waste: No
Recognized Trader Importer: No
Recognized Trader Exporter: No
Spent Lead Acid Battery Importer: No
Spent Lead Acid Battery Exporter: No
Current Record: No
Non Storage Recycler Activity: Not reported
Electronic Manifest Broker: Not reported

Receive Date: 19960301
Handler Name: ASHLAND CHEMICAL CO.

ASHLAND INC. (Continued) **1000881885**

Federal Waste Generator Description:	Large Quantity Generator
State District Owner:	Not reported
Large Quantity Handler of Universal Waste:	No
Recognized Trader Importer:	No
Recognized Trader Exporter:	No
Spent Lead Acid Battery Importer:	No
Spent Lead Acid Battery Exporter:	No
Current Record:	No
Non Storage Recycler Activity:	Not reported
Electronic Manifest Broker:	Not reported

Receive Date:	19981113
Handler Name: ASHLAND CHEMICAL CO	
Federal Waste Generator Description:	Large Quantity Generator
State District Owner:	Not reported
Large Quantity Handler of Universal Waste:	No
Recognized Trader Importer:	No
Recognized Trader Exporter:	No
Spent Lead Acid Battery Importer:	No
Spent Lead Acid Battery Exporter:	No
Current Record:	No
Non Storage Recycler Activity:	Not reported
Electronic Manifest Broker:	Not reported

Receive Date:	20000112
Handler Name: ASHLAND DISTRIBUTION	
Federal Waste Generator Description:	Large Quantity Generator
State District Owner:	Not reported
Large Quantity Handler of Universal Waste:	No
Recognized Trader Importer:	No
Recognized Trader Exporter:	No
Spent Lead Acid Battery Importer:	No
Spent Lead Acid Battery Exporter:	No
Current Record:	No
Non Storage Recycler Activity:	Not reported
Electronic Manifest Broker:	Not reported

Receive Date:	20020227
Handler Name: ASHLAND DISTRIBUTION	
Federal Waste Generator Description:	Large Quantity Generator
State District Owner:	Not reported
Large Quantity Handler of Universal Waste:	No
Recognized Trader Importer:	No
Recognized Trader Exporter:	No
Spent Lead Acid Battery Importer:	No
Spent Lead Acid Battery Exporter:	No
Current Record:	No
Non Storage Recycler Activity:	Not reported
Electronic Manifest Broker:	Not reported

Receive Date:	20080512
Handler Name: ASHLAND INC.	
Federal Waste Generator Description:	Conditionally Exempt Small Quantity Generator
State District Owner:	Not reported
Large Quantity Handler of Universal Waste:	No
Recognized Trader Importer:	No
Recognized Trader Exporter:	No

ASHLAND INC. (Continued) **1000881885**

Spent Lead Acid Battery Importer: No
Spent Lead Acid Battery Exporter: No
Current Record: No
Non Storage Recycler Activity: Not reported
Electronic Manifest Broker: Not reported

List of NAICS Codes and Descriptions:
NAICS Code: 11111
NAICS Description: SOYBEAN FARMING

NAICS Code: 325998
NAICS Description: ALL OTHER MISCELLANEOUS CHEMICAL PRODUCT AND PREPARATION MANUFACTURING

NAICS Code: 42269
NAICS Description: OTHER CHEMICAL AND ALLIED PRODUCTS WHOLESALERS

NAICS Code: 42272
NAICS Description: PETROLEUM AND PETROLEUM PRODUCTS WHOLESALERS (EXCEPT BULK STATIONS AND TERMINALS)

NAICS Code: 42469
NAICS Description: OTHER CHEMICAL AND ALLIED PRODUCTS MERCHANT WHOLESALERS

NAICS Code: 424690
NAICS Description: OTHER CHEMICAL AND ALLIED PRODUCTS MERCHANT WHOLESALERS

NAICS Code: 49311
NAICS Description: GENERAL WAREHOUSING AND STORAGE

NAICS Code: 56221
NAICS Description: WASTE TREATMENT AND DISPOSAL

NAICS Code: 562211
NAICS Description: HAZARDOUS WASTE TREATMENT AND DISPOSAL

Has the Facility Received Notices of Violations:
Found Violation: No
Agency Which Determined Violation: Not reported
Violation Short Description: Not reported
Date Violation was Determined: Not reported
Actual Return to Compliance Date: Not reported
Return to Compliance Qualifier: Not reported
Violation Responsible Agency: Not reported
Scheduled Compliance Date: Not reported
Enforcement Identifier: Not reported
Date of Enforcement Action: Not reported
Enforcement Responsible Agency: Not reported
Enforcement Docket Number: Not reported
Enforcement Attorney: Not reported
Corrective Action Component: Not reported
Appeal Initiated Date: Not reported
Appeal Resolution Date: Not reported
Disposition Status Date: Not reported
Disposition Status: Not reported
Disposition Status Description: Not reported
Consent/Final Order Sequence Number:Not reported

ASHLAND INC. (Continued) **1000881885**

Consent/Final Order Respondent Name: Not reported
Consent/Final Order Lead Agency: Not reported
Enforcement Type: Not reported
Enforcement Responsible Person: Not reported
Enforcement Responsible Sub-Organization: Not reported
SEP Sequence Number: Not reported
SEP Expenditure Amount: Not reported
SEP Scheduled Completion Date: Not reported
SEP Actual Date: Not reported
SEP Defaulted Date: Not reported
SEP Type: Not reported
SEP Type Description: Not reported
Proposed Amount: Not reported
Final Monetary Amount: Not reported
Paid Amount: Not reported
Final Count: Not reported
Final Amount: Not reported

Found Violation: No
Agency Which Determined Violation: Not reported
Violation Short Description: Not reported
Date Violation was Determined: Not reported
Actual Return to Compliance Date: Not reported
Return to Compliance Qualifier: Not reported
Violation Responsible Agency: Not reported
Scheduled Compliance Date: Not reported
Enforcement Identifier: Not reported
Date of Enforcement Action: Not reported
Enforcement Responsible Agency: Not reported
Enforcement Docket Number: Not reported
Enforcement Attorney: Not reported
Corrective Action Component: Not reported
Appeal Initiated Date: Not reported
Appeal Resolution Date: Not reported
Disposition Status Date: Not reported
Disposition Status: Not reported
Disposition Status Description: Not reported
Consent/Final Order Sequence Number: Not reported
Consent/Final Order Respondent Name: Not reported
Consent/Final Order Lead Agency: Not reported
Enforcement Type: Not reported
Enforcement Responsible Person: Not reported
Enforcement Responsible Sub-Organization: Not reported
SEP Sequence Number: Not reported
SEP Expenditure Amount: Not reported
SEP Scheduled Completion Date: Not reported
SEP Actual Date: Not reported
SEP Defaulted Date: Not reported
SEP Type: Not reported
SEP Type Description: Not reported
Proposed Amount: Not reported
Final Monetary Amount: Not reported
Paid Amount: Not reported
Final Count: Not reported
Final Amount: Not reported

Found Violation: No

ASHLAND INC. (Continued) **1000881885**

Agency Which Determined Violation: Not reported
Violation Short Description: Not reported
Date Violation was Determined: Not reported
Actual Return to Compliance Date: Not reported
Return to Compliance Qualifier: Not reported
Violation Responsible Agency: Not reported
Scheduled Compliance Date: Not reported
Enforcement Identifier: Not reported
Date of Enforcement Action: Not reported
Enforcement Responsible Agency: Not reported
Enforcement Docket Number: Not reported
Enforcement Attorney: Not reported
Corrective Action Component: Not reported
Appeal Initiated Date: Not reported
Appeal Resolution Date: Not reported
Disposition Status Date: Not reported
Disposition Status: Not reported
Disposition Status Description: Not reported
Consent/Final Order Sequence Number:Not reported
Consent/Final Order Respondent Name: Not reported
Consent/Final Order Lead Agency: Not reported
Enforcement Type: Not reported
Enforcement Responsible Person: Not reported
Enforcement Responsible Sub-Organization: Not reported
SEP Sequence Number: Not reported
SEP Expenditure Amount: Not reported
SEP Scheduled Completion Date: Not reported
SEP Actual Date: Not reported
SEP Defaulted Date: Not reported
SEP Type: Not reported
SEP Type Description: Not reported
Proposed Amount: Not reported
Final Monetary Amount: Not reported
Paid Amount: Not reported
Final Count: Not reported
Final Amount: Not reported

Found Violation: No
Agency Which Determined Violation: Not reported
Violation Short Description: Not reported
Date Violation was Determined: Not reported
Actual Return to Compliance Date: Not reported
Return to Compliance Qualifier: Not reported
Violation Responsible Agency: Not reported
Scheduled Compliance Date: Not reported
Enforcement Identifier: Not reported
Date of Enforcement Action: Not reported
Enforcement Responsible Agency: Not reported
Enforcement Docket Number: Not reported
Enforcement Attorney: Not reported
Corrective Action Component: Not reported
Appeal Initiated Date: Not reported
Appeal Resolution Date: Not reported
Disposition Status Date: Not reported
Disposition Status: Not reported
Disposition Status Description: Not reported
Consent/Final Order Sequence Number:Not reported

ASHLAND INC. (Continued) **1000881885**

Consent/Final Order Respondent Name: Not reported
Consent/Final Order Lead Agency: Not reported
Enforcement Type: Not reported
Enforcement Responsible Person: Not reported
Enforcement Responsible Sub-Organization: Not reported
SEP Sequence Number: Not reported
SEP Expenditure Amount: Not reported
SEP Scheduled Completion Date: Not reported
SEP Actual Date: Not reported
SEP Defaulted Date: Not reported
SEP Type: Not reported
SEP Type Description: Not reported
Proposed Amount: Not reported
Final Monetary Amount: Not reported
Paid Amount: Not reported
Final Count: Not reported
Final Amount: Not reported

Found Violation: No
Agency Which Determined Violation: Not reported
Violation Short Description: Not reported
Date Violation was Determined: Not reported
Actual Return to Compliance Date: Not reported
Return to Compliance Qualifier: Not reported
Violation Responsible Agency: Not reported
Scheduled Compliance Date: Not reported
Enforcement Identifier: Not reported
Date of Enforcement Action: Not reported
Enforcement Responsible Agency: Not reported
Enforcement Docket Number: Not reported
Enforcement Attorney: Not reported
Corrective Action Component: Not reported
Appeal Initiated Date: Not reported
Appeal Resolution Date: Not reported
Disposition Status Date: Not reported
Disposition Status: Not reported
Disposition Status Description: Not reported
Consent/Final Order Sequence Number: Not reported
Consent/Final Order Respondent Name: Not reported
Consent/Final Order Lead Agency: Not reported
Enforcement Type: Not reported
Enforcement Responsible Person: Not reported
Enforcement Responsible Sub-Organization: Not reported
SEP Sequence Number: Not reported
SEP Expenditure Amount: Not reported
SEP Scheduled Completion Date: Not reported
SEP Actual Date: Not reported
SEP Defaulted Date: Not reported
SEP Type: Not reported
SEP Type Description: Not reported
Proposed Amount: Not reported
Final Monetary Amount: Not reported
Paid Amount: Not reported
Final Count: Not reported
Final Amount: Not reported

Found Violation: No

ASHLAND INC. (Continued) **1000881885**

Agency Which Determined Violation:	Not reported
Violation Short Description:	Not reported
Date Violation was Determined:	Not reported
Actual Return to Compliance Date:	Not reported
Return to Compliance Qualifier:	Not reported
Violation Responsible Agency:	Not reported
Scheduled Compliance Date:	Not reported
Enforcement Identifier:	Not reported
Date of Enforcement Action:	Not reported
Enforcement Responsible Agency:	Not reported
Enforcement Docket Number:	Not reported
Enforcement Attorney:	Not reported
Corrective Action Component:	Not reported
Appeal Initiated Date:	Not reported
Appeal Resolution Date:	Not reported
Disposition Status Date:	Not reported
Disposition Status:	Not reported
Disposition Status Description:	Not reported
Consent/Final Order Sequence Number:	Not reported
Consent/Final Order Respondent Name:	Not reported
Consent/Final Order Lead Agency:	Not reported
Enforcement Type:	Not reported
Enforcement Responsible Person:	Not reported
Enforcement Responsible Sub-Organization:	Not reported
SEP Sequence Number:	Not reported
SEP Expenditure Amount:	Not reported
SEP Scheduled Completion Date:	Not reported
SEP Actual Date:	Not reported
SEP Defaulted Date:	Not reported
SEP Type:	Not reported
SEP Type Description:	Not reported
Proposed Amount:	Not reported
Final Monetary Amount:	Not reported
Paid Amount:	Not reported
Final Count:	Not reported
Final Amount:	Not reported

Found Violation:	No
Agency Which Determined Violation:	Not reported
Violation Short Description:	Not reported
Date Violation was Determined:	Not reported
Actual Return to Compliance Date:	Not reported
Return to Compliance Qualifier:	Not reported
Violation Responsible Agency:	Not reported
Scheduled Compliance Date:	Not reported
Enforcement Identifier:	Not reported
Date of Enforcement Action:	Not reported
Enforcement Responsible Agency:	Not reported
Enforcement Docket Number:	Not reported
Enforcement Attorney:	Not reported
Corrective Action Component:	Not reported
Appeal Initiated Date:	Not reported
Appeal Resolution Date:	Not reported
Disposition Status Date:	Not reported
Disposition Status:	Not reported
Disposition Status Description:	Not reported
Consent/Final Order Sequence Number:	Not reported

ASHLAND INC. (Continued) **1000881885**

Consent/Final Order Respondent Name: Not reported
Consent/Final Order Lead Agency: Not reported
Enforcement Type: Not reported
Enforcement Responsible Person: Not reported
Enforcement Responsible Sub-Organization: Not reported
SEP Sequence Number: Not reported
SEP Expenditure Amount: Not reported
SEP Scheduled Completion Date: Not reported
SEP Actual Date: Not reported
SEP Defaulted Date: Not reported
SEP Type: Not reported
SEP Type Description: Not reported
Proposed Amount: Not reported
Final Monetary Amount: Not reported
Paid Amount: Not reported
Final Count: Not reported
Final Amount: Not reported

Found Violation: No
Agency Which Determined Violation: Not reported
Violation Short Description: Not reported
Date Violation was Determined: Not reported
Actual Return to Compliance Date: Not reported
Return to Compliance Qualifier: Not reported
Violation Responsible Agency: Not reported
Scheduled Compliance Date: Not reported
Enforcement Identifier: Not reported
Date of Enforcement Action: Not reported
Enforcement Responsible Agency: Not reported
Enforcement Docket Number: Not reported
Enforcement Attorney: Not reported
Corrective Action Component: Not reported
Appeal Initiated Date: Not reported
Appeal Resolution Date: Not reported
Disposition Status Date: Not reported
Disposition Status: Not reported
Disposition Status Description: Not reported
Consent/Final Order Sequence Number: Not reported
Consent/Final Order Respondent Name: Not reported
Consent/Final Order Lead Agency: Not reported
Enforcement Type: Not reported
Enforcement Responsible Person: Not reported
Enforcement Responsible Sub-Organization: Not reported
SEP Sequence Number: Not reported
SEP Expenditure Amount: Not reported
SEP Scheduled Completion Date: Not reported
SEP Actual Date: Not reported
SEP Defaulted Date: Not reported
SEP Type: Not reported
SEP Type Description: Not reported
Proposed Amount: Not reported
Final Monetary Amount: Not reported
Paid Amount: Not reported
Final Count: Not reported
Final Amount: Not reported

Found Violation: No

ASHLAND INC. (Continued) **1000881885**

Agency Which Determined Violation: Not reported
Violation Short Description: Not reported
Date Violation was Determined: Not reported
Actual Return to Compliance Date: Not reported
Return to Compliance Qualifier: Not reported
Violation Responsible Agency: Not reported
Scheduled Compliance Date: Not reported
Enforcement Identifier: Not reported
Date of Enforcement Action: Not reported
Enforcement Responsible Agency: Not reported
Enforcement Docket Number: Not reported
Enforcement Attorney: Not reported
Corrective Action Component: Not reported
Appeal Initiated Date: Not reported
Appeal Resolution Date: Not reported
Disposition Status Date: Not reported
Disposition Status: Not reported
Disposition Status Description: Not reported
Consent/Final Order Sequence Number:Not reported
Consent/Final Order Respondent Name: Not reported
Consent/Final Order Lead Agency: Not reported
Enforcement Type: Not reported
Enforcement Responsible Person: Not reported
Enforcement Responsible Sub-Organization: Not reported
SEP Sequence Number: Not reported
SEP Expenditure Amount: Not reported
SEP Scheduled Completion Date: Not reported
SEP Actual Date: Not reported
SEP Defaulted Date: Not reported
SEP Type: Not reported
SEP Type Description: Not reported
Proposed Amount: Not reported
Final Monetary Amount: Not reported
Paid Amount: Not reported
Final Count: Not reported
Final Amount: Not reported

Found Violation: No
Agency Which Determined Violation: Not reported
Violation Short Description: Not reported
Date Violation was Determined: Not reported
Actual Return to Compliance Date: Not reported
Return to Compliance Qualifier: Not reported
Violation Responsible Agency: Not reported
Scheduled Compliance Date: Not reported
Enforcement Identifier: Not reported
Date of Enforcement Action: Not reported
Enforcement Responsible Agency: Not reported
Enforcement Docket Number: Not reported
Enforcement Attorney: Not reported
Corrective Action Component: Not reported
Appeal Initiated Date: Not reported
Appeal Resolution Date: Not reported
Disposition Status Date: Not reported
Disposition Status: Not reported
Disposition Status Description: Not reported
Consent/Final Order Sequence Number:Not reported

ASHLAND INC. (Continued) **1000881885**

Consent/Final Order Respondent Name:	Not reported
Consent/Final Order Lead Agency:	Not reported
Enforcement Type:	Not reported
Enforcement Responsible Person:	Not reported
Enforcement Responsible Sub-Organization:	Not reported
SEP Sequence Number:	Not reported
SEP Expenditure Amount:	Not reported
SEP Scheduled Completion Date:	Not reported
SEP Actual Date:	Not reported
SEP Defaulted Date:	Not reported
SEP Type:	Not reported
SEP Type Description:	Not reported
Proposed Amount:	Not reported
Final Monetary Amount:	Not reported
Paid Amount:	Not reported
Final Count:	Not reported
Final Amount:	Not reported
Found Violation:	No
Agency Which Determined Violation:	Not reported
Violation Short Description:	Not reported
Date Violation was Determined:	Not reported
Actual Return to Compliance Date:	Not reported
Return to Compliance Qualifier:	Not reported
Violation Responsible Agency:	Not reported
Scheduled Compliance Date:	Not reported
Enforcement Identifier:	Not reported
Date of Enforcement Action:	Not reported
Enforcement Responsible Agency:	Not reported
Enforcement Docket Number:	Not reported
Enforcement Attorney:	Not reported
Corrective Action Component:	Not reported
Appeal Initiated Date:	Not reported
Appeal Resolution Date:	Not reported
Disposition Status Date:	Not reported
Disposition Status:	Not reported
Disposition Status Description:	Not reported
Consent/Final Order Sequence Number:	Not reported
Consent/Final Order Respondent Name:	Not reported
Consent/Final Order Lead Agency:	Not reported
Enforcement Type:	Not reported
Enforcement Responsible Person:	Not reported
Enforcement Responsible Sub-Organization:	Not reported
SEP Sequence Number:	Not reported
SEP Expenditure Amount:	Not reported
SEP Scheduled Completion Date:	Not reported
SEP Actual Date:	Not reported
SEP Defaulted Date:	Not reported
SEP Type:	Not reported
SEP Type Description:	Not reported
Proposed Amount:	Not reported
Final Monetary Amount:	Not reported
Paid Amount:	Not reported
Final Count:	Not reported
Final Amount:	Not reported
Found Violation:	Yes

ASHLAND INC. (Continued) **1000881885**

Agency Which Determined Violation:	State
Violation Short Description:	Generators - General
Date Violation was Determined:	19851030
Actual Return to Compliance Date:	19920601
Return to Compliance Qualifier:	Observed
Violation Responsible Agency:	State
Scheduled Compliance Date:	19851202
Enforcement Identifier:	000
Date of Enforcement Action:	19851115
Enforcement Responsible Agency:	State
Enforcement Docket Number:	Not reported
Enforcement Attorney:	Not reported
Corrective Action Component:	No
Appeal Initiated Date:	Not reported
Appeal Resolution Date:	Not reported
Disposition Status Date:	Not reported
Disposition Status:	Not reported
Disposition Status Description:	Not reported
Consent/Final Order Sequence Number:	Not reported
Consent/Final Order Respondent Name:	Not reported
Consent/Final Order Lead Agency:	Not reported
Enforcement Type:	INITIAL 3008(A) COMPLIANCE
Enforcement Responsible Person:	NC007
Enforcement Responsible Sub-Organization:	07
SEP Sequence Number:	Not reported
SEP Expenditure Amount:	Not reported
SEP Scheduled Completion Date:	Not reported
SEP Actual Date:	Not reported
SEP Defaulted Date:	Not reported
SEP Type:	Not reported
SEP Type Description:	Not reported
Proposed Amount:	85000
Final Monetary Amount:	8500
Paid Amount:	8500
Final Count:	1
Final Amount:	8500

Found Violation:	No
Agency Which Determined Violation:	Not reported
Violation Short Description:	Not reported
Date Violation was Determined:	Not reported
Actual Return to Compliance Date:	Not reported
Return to Compliance Qualifier:	Not reported
Violation Responsible Agency:	Not reported
Scheduled Compliance Date:	Not reported
Enforcement Identifier:	Not reported
Date of Enforcement Action:	Not reported
Enforcement Responsible Agency:	Not reported
Enforcement Docket Number:	Not reported
Enforcement Attorney:	Not reported
Corrective Action Component:	Not reported
Appeal Initiated Date:	Not reported
Appeal Resolution Date:	Not reported
Disposition Status Date:	Not reported
Disposition Status:	Not reported
Disposition Status Description:	Not reported
Consent/Final Order Sequence Number:	Not reported

ASHLAND INC. (Continued) **1000881885**

Consent/Final Order Respondent Name: Not reported
Consent/Final Order Lead Agency: Not reported
Enforcement Type: Not reported
Enforcement Responsible Person: Not reported
Enforcement Responsible Sub-Organization: Not reported
SEP Sequence Number: Not reported
SEP Expenditure Amount: Not reported
SEP Scheduled Completion Date: Not reported
SEP Actual Date: Not reported
SEP Defaulted Date: Not reported
SEP Type: Not reported
SEP Type Description: Not reported
Proposed Amount: Not reported
Final Monetary Amount: Not reported
Paid Amount: Not reported
Final Count: Not reported
Final Amount: Not reported

Found Violation: No
Agency Which Determined Violation: Not reported
Violation Short Description: Not reported
Date Violation was Determined: Not reported
Actual Return to Compliance Date: Not reported
Return to Compliance Qualifier: Not reported
Violation Responsible Agency: Not reported
Scheduled Compliance Date: Not reported
Enforcement Identifier: Not reported
Date of Enforcement Action: Not reported
Enforcement Responsible Agency: Not reported
Enforcement Docket Number: Not reported
Enforcement Attorney: Not reported
Corrective Action Component: Not reported
Appeal Initiated Date: Not reported
Appeal Resolution Date: Not reported
Disposition Status Date: Not reported
Disposition Status: Not reported
Disposition Status Description: Not reported
Consent/Final Order Sequence Number: Not reported
Consent/Final Order Respondent Name: Not reported
Consent/Final Order Lead Agency: Not reported
Enforcement Type: Not reported
Enforcement Responsible Person: Not reported
Enforcement Responsible Sub-Organization: Not reported
SEP Sequence Number: Not reported
SEP Expenditure Amount: Not reported
SEP Scheduled Completion Date: Not reported
SEP Actual Date: Not reported
SEP Defaulted Date: Not reported
SEP Type: Not reported
SEP Type Description: Not reported
Proposed Amount: Not reported
Final Monetary Amount: Not reported
Paid Amount: Not reported
Final Count: Not reported
Final Amount: Not reported

Found Violation: No

ASHLAND INC. (Continued) **1000881885**

Agency Which Determined Violation: Not reported
Violation Short Description: Not reported
Date Violation was Determined: Not reported
Actual Return to Compliance Date: Not reported
Return to Compliance Qualifier: Not reported
Violation Responsible Agency: Not reported
Scheduled Compliance Date: Not reported
Enforcement Identifier: Not reported
Date of Enforcement Action: Not reported
Enforcement Responsible Agency: Not reported
Enforcement Docket Number: Not reported
Enforcement Attorney: Not reported
Corrective Action Component: Not reported
Appeal Initiated Date: Not reported
Appeal Resolution Date: Not reported
Disposition Status Date: Not reported
Disposition Status: Not reported
Disposition Status Description: Not reported
Consent/Final Order Sequence Number: Not reported
Consent/Final Order Respondent Name: Not reported
Consent/Final Order Lead Agency: Not reported
Enforcement Type: Not reported
Enforcement Responsible Person: Not reported
Enforcement Responsible Sub-Organization: Not reported
SEP Sequence Number: Not reported
SEP Expenditure Amount: Not reported
SEP Scheduled Completion Date: Not reported
SEP Actual Date: Not reported
SEP Defaulted Date: Not reported
SEP Type: Not reported
SEP Type Description: Not reported
Proposed Amount: Not reported
Final Monetary Amount: Not reported
Paid Amount: Not reported
Final Count: Not reported
Final Amount: Not reported

Found Violation: No
Agency Which Determined Violation: Not reported
Violation Short Description: Not reported
Date Violation was Determined: Not reported
Actual Return to Compliance Date: Not reported
Return to Compliance Qualifier: Not reported
Violation Responsible Agency: Not reported
Scheduled Compliance Date: Not reported
Enforcement Identifier: Not reported
Date of Enforcement Action: Not reported
Enforcement Responsible Agency: Not reported
Enforcement Docket Number: Not reported
Enforcement Attorney: Not reported
Corrective Action Component: Not reported
Appeal Initiated Date: Not reported
Appeal Resolution Date: Not reported
Disposition Status Date: Not reported
Disposition Status: Not reported
Disposition Status Description: Not reported
Consent/Final Order Sequence Number: Not reported

ASHLAND INC. (Continued) **1000881885**

Consent/Final Order Respondent Name: Not reported
Consent/Final Order Lead Agency: Not reported
Enforcement Type: Not reported
Enforcement Responsible Person: Not reported
Enforcement Responsible Sub-Organization: Not reported
SEP Sequence Number: Not reported
SEP Expenditure Amount: Not reported
SEP Scheduled Completion Date: Not reported
SEP Actual Date: Not reported
SEP Defaulted Date: Not reported
SEP Type: Not reported
SEP Type Description: Not reported
Proposed Amount: Not reported
Final Monetary Amount: Not reported
Paid Amount: Not reported
Final Count: Not reported
Final Amount: Not reported

Found Violation: No
Agency Which Determined Violation: Not reported
Violation Short Description: Not reported
Date Violation was Determined: Not reported
Actual Return to Compliance Date: Not reported
Return to Compliance Qualifier: Not reported
Violation Responsible Agency: Not reported
Scheduled Compliance Date: Not reported
Enforcement Identifier: Not reported
Date of Enforcement Action: Not reported
Enforcement Responsible Agency: Not reported
Enforcement Docket Number: Not reported
Enforcement Attorney: Not reported
Corrective Action Component: Not reported
Appeal Initiated Date: Not reported
Appeal Resolution Date: Not reported
Disposition Status Date: Not reported
Disposition Status: Not reported
Disposition Status Description: Not reported
Consent/Final Order Sequence Number: Not reported
Consent/Final Order Respondent Name: Not reported
Consent/Final Order Lead Agency: Not reported
Enforcement Type: Not reported
Enforcement Responsible Person: Not reported
Enforcement Responsible Sub-Organization: Not reported
SEP Sequence Number: Not reported
SEP Expenditure Amount: Not reported
SEP Scheduled Completion Date: Not reported
SEP Actual Date: Not reported
SEP Defaulted Date: Not reported
SEP Type: Not reported
SEP Type Description: Not reported
Proposed Amount: Not reported
Final Monetary Amount: Not reported
Paid Amount: Not reported
Final Count: Not reported
Final Amount: Not reported

Found Violation: No

ASHLAND INC. (Continued) **1000881885**

Agency Which Determined Violation: Not reported
Violation Short Description: Not reported
Date Violation was Determined: Not reported
Actual Return to Compliance Date: Not reported
Return to Compliance Qualifier: Not reported
Violation Responsible Agency: Not reported
Scheduled Compliance Date: Not reported
Enforcement Identifier: Not reported
Date of Enforcement Action: Not reported
Enforcement Responsible Agency: Not reported
Enforcement Docket Number: Not reported
Enforcement Attorney: Not reported
Corrective Action Component: Not reported
Appeal Initiated Date: Not reported
Appeal Resolution Date: Not reported
Disposition Status Date: Not reported
Disposition Status: Not reported
Disposition Status Description: Not reported
Consent/Final Order Sequence Number:Not reported
Consent/Final Order Respondent Name: Not reported
Consent/Final Order Lead Agency: Not reported
Enforcement Type: Not reported
Enforcement Responsible Person: Not reported
Enforcement Responsible Sub-Organization: Not reported
SEP Sequence Number: Not reported
SEP Expenditure Amount: Not reported
SEP Scheduled Completion Date: Not reported
SEP Actual Date: Not reported
SEP Defaulted Date: Not reported
SEP Type: Not reported
SEP Type Description: Not reported
Proposed Amount: Not reported
Final Monetary Amount: Not reported
Paid Amount: Not reported
Final Count: Not reported
Final Amount: Not reported

Found Violation: No
Agency Which Determined Violation: Not reported
Violation Short Description: Not reported
Date Violation was Determined: Not reported
Actual Return to Compliance Date: Not reported
Return to Compliance Qualifier: Not reported
Violation Responsible Agency: Not reported
Scheduled Compliance Date: Not reported
Enforcement Identifier: Not reported
Date of Enforcement Action: Not reported
Enforcement Responsible Agency: Not reported
Enforcement Docket Number: Not reported
Enforcement Attorney: Not reported
Corrective Action Component: Not reported
Appeal Initiated Date: Not reported
Appeal Resolution Date: Not reported
Disposition Status Date: Not reported
Disposition Status: Not reported
Disposition Status Description: Not reported
Consent/Final Order Sequence Number:Not reported

ASHLAND INC. (Continued) **1000881885**

Consent/Final Order Respondent Name: Not reported
Consent/Final Order Lead Agency: Not reported
Enforcement Type: Not reported
Enforcement Responsible Person: Not reported
Enforcement Responsible Sub-Organization: Not reported
SEP Sequence Number: Not reported
SEP Expenditure Amount: Not reported
SEP Scheduled Completion Date: Not reported
SEP Actual Date: Not reported
SEP Defaulted Date: Not reported
SEP Type: Not reported
SEP Type Description: Not reported
Proposed Amount: Not reported
Final Monetary Amount: Not reported
Paid Amount: Not reported
Final Count: Not reported
Final Amount: Not reported

Found Violation: No
Agency Which Determined Violation: Not reported
Violation Short Description: Not reported
Date Violation was Determined: Not reported
Actual Return to Compliance Date: Not reported
Return to Compliance Qualifier: Not reported
Violation Responsible Agency: Not reported
Scheduled Compliance Date: Not reported
Enforcement Identifier: Not reported
Date of Enforcement Action: Not reported
Enforcement Responsible Agency: Not reported
Enforcement Docket Number: Not reported
Enforcement Attorney: Not reported
Corrective Action Component: Not reported
Appeal Initiated Date: Not reported
Appeal Resolution Date: Not reported
Disposition Status Date: Not reported
Disposition Status: Not reported
Disposition Status Description: Not reported
Consent/Final Order Sequence Number: Not reported
Consent/Final Order Respondent Name: Not reported
Consent/Final Order Lead Agency: Not reported
Enforcement Type: Not reported
Enforcement Responsible Person: Not reported
Enforcement Responsible Sub-Organization: Not reported
SEP Sequence Number: Not reported
SEP Expenditure Amount: Not reported
SEP Scheduled Completion Date: Not reported
SEP Actual Date: Not reported
SEP Defaulted Date: Not reported
SEP Type: Not reported
SEP Type Description: Not reported
Proposed Amount: Not reported
Final Monetary Amount: Not reported
Paid Amount: Not reported
Final Count: Not reported
Final Amount: Not reported

Found Violation: No

ASHLAND INC. (Continued) **1000881885**

Agency Which Determined Violation:	Not reported
Violation Short Description:	Not reported
Date Violation was Determined:	Not reported
Actual Return to Compliance Date:	Not reported
Return to Compliance Qualifier:	Not reported
Violation Responsible Agency:	Not reported
Scheduled Compliance Date:	Not reported
Enforcement Identifier:	Not reported
Date of Enforcement Action:	Not reported
Enforcement Responsible Agency:	Not reported
Enforcement Docket Number:	Not reported
Enforcement Attorney:	Not reported
Corrective Action Component:	Not reported
Appeal Initiated Date:	Not reported
Appeal Resolution Date:	Not reported
Disposition Status Date:	Not reported
Disposition Status:	Not reported
Disposition Status Description:	Not reported
Consent/Final Order Sequence Number:	Not reported
Consent/Final Order Respondent Name:	Not reported
Consent/Final Order Lead Agency:	Not reported
Enforcement Type:	Not reported
Enforcement Responsible Person:	Not reported
Enforcement Responsible Sub-Organization:	Not reported
SEP Sequence Number:	Not reported
SEP Expenditure Amount:	Not reported
SEP Scheduled Completion Date:	Not reported
SEP Actual Date:	Not reported
SEP Defaulted Date:	Not reported
SEP Type:	Not reported
SEP Type Description:	Not reported
Proposed Amount:	Not reported
Final Monetary Amount:	Not reported
Paid Amount:	Not reported
Final Count:	Not reported
Final Amount:	Not reported

Found Violation:	No
Agency Which Determined Violation:	Not reported
Violation Short Description:	Not reported
Date Violation was Determined:	Not reported
Actual Return to Compliance Date:	Not reported
Return to Compliance Qualifier:	Not reported
Violation Responsible Agency:	Not reported
Scheduled Compliance Date:	Not reported
Enforcement Identifier:	Not reported
Date of Enforcement Action:	Not reported
Enforcement Responsible Agency:	Not reported
Enforcement Docket Number:	Not reported
Enforcement Attorney:	Not reported
Corrective Action Component:	Not reported
Appeal Initiated Date:	Not reported
Appeal Resolution Date:	Not reported
Disposition Status Date:	Not reported
Disposition Status:	Not reported
Disposition Status Description:	Not reported
Consent/Final Order Sequence Number:	Not reported

ASHLAND INC. (Continued) **1000881885**

Consent/Final Order Respondent Name: Not reported
Consent/Final Order Lead Agency: Not reported
Enforcement Type: Not reported
Enforcement Responsible Person: Not reported
Enforcement Responsible Sub-Organization: Not reported
SEP Sequence Number: Not reported
SEP Expenditure Amount: Not reported
SEP Scheduled Completion Date: Not reported
SEP Actual Date: Not reported
SEP Defaulted Date: Not reported
SEP Type: Not reported
SEP Type Description: Not reported
Proposed Amount: Not reported
Final Monetary Amount: Not reported
Paid Amount: Not reported
Final Count: Not reported
Final Amount: Not reported

Found Violation: No
Agency Which Determined Violation: Not reported
Violation Short Description: Not reported
Date Violation was Determined: Not reported
Actual Return to Compliance Date: Not reported
Return to Compliance Qualifier: Not reported
Violation Responsible Agency: Not reported
Scheduled Compliance Date: Not reported
Enforcement Identifier: Not reported
Date of Enforcement Action: Not reported
Enforcement Responsible Agency: Not reported
Enforcement Docket Number: Not reported
Enforcement Attorney: Not reported
Corrective Action Component: Not reported
Appeal Initiated Date: Not reported
Appeal Resolution Date: Not reported
Disposition Status Date: Not reported
Disposition Status: Not reported
Disposition Status Description: Not reported
Consent/Final Order Sequence Number: Not reported
Consent/Final Order Respondent Name: Not reported
Consent/Final Order Lead Agency: Not reported
Enforcement Type: Not reported
Enforcement Responsible Person: Not reported
Enforcement Responsible Sub-Organization: Not reported
SEP Sequence Number: Not reported
SEP Expenditure Amount: Not reported
SEP Scheduled Completion Date: Not reported
SEP Actual Date: Not reported
SEP Defaulted Date: Not reported
SEP Type: Not reported
SEP Type Description: Not reported
Proposed Amount: Not reported
Final Monetary Amount: Not reported
Paid Amount: Not reported
Final Count: Not reported
Final Amount: Not reported

Found Violation: No

ASHLAND INC. (Continued) **1000881885**

Agency Which Determined Violation: Not reported
Violation Short Description: Not reported
Date Violation was Determined: Not reported
Actual Return to Compliance Date: Not reported
Return to Compliance Qualifier: Not reported
Violation Responsible Agency: Not reported
Scheduled Compliance Date: Not reported
Enforcement Identifier: Not reported
Date of Enforcement Action: Not reported
Enforcement Responsible Agency: Not reported
Enforcement Docket Number: Not reported
Enforcement Attorney: Not reported
Corrective Action Component: Not reported
Appeal Initiated Date: Not reported
Appeal Resolution Date: Not reported
Disposition Status Date: Not reported
Disposition Status: Not reported
Disposition Status Description: Not reported
Consent/Final Order Sequence Number:Not reported
Consent/Final Order Respondent Name: Not reported
Consent/Final Order Lead Agency: Not reported
Enforcement Type: Not reported
Enforcement Responsible Person: Not reported
Enforcement Responsible Sub-Organization: Not reported
SEP Sequence Number: Not reported
SEP Expenditure Amount: Not reported
SEP Scheduled Completion Date: Not reported
SEP Actual Date: Not reported
SEP Defaulted Date: Not reported
SEP Type: Not reported
SEP Type Description: Not reported
Proposed Amount: Not reported
Final Monetary Amount: Not reported
Paid Amount: Not reported
Final Count: Not reported
Final Amount: Not reported

Found Violation: No
Agency Which Determined Violation: Not reported
Violation Short Description: Not reported
Date Violation was Determined: Not reported
Actual Return to Compliance Date: Not reported
Return to Compliance Qualifier: Not reported
Violation Responsible Agency: Not reported
Scheduled Compliance Date: Not reported
Enforcement Identifier: Not reported
Date of Enforcement Action: Not reported
Enforcement Responsible Agency: Not reported
Enforcement Docket Number: Not reported
Enforcement Attorney: Not reported
Corrective Action Component: Not reported
Appeal Initiated Date: Not reported
Appeal Resolution Date: Not reported
Disposition Status Date: Not reported
Disposition Status: Not reported
Disposition Status Description: Not reported
Consent/Final Order Sequence Number:Not reported

ASHLAND INC. (Continued) **1000881885**

Consent/Final Order Respondent Name: Not reported
Consent/Final Order Lead Agency: Not reported
Enforcement Type: Not reported
Enforcement Responsible Person: Not reported
Enforcement Responsible Sub-Organization: Not reported
SEP Sequence Number: Not reported
SEP Expenditure Amount: Not reported
SEP Scheduled Completion Date: Not reported
SEP Actual Date: Not reported
SEP Defaulted Date: Not reported
SEP Type: Not reported
SEP Type Description: Not reported
Proposed Amount: Not reported
Final Monetary Amount: Not reported
Paid Amount: Not reported
Final Count: Not reported
Final Amount: Not reported

Found Violation: No
Agency Which Determined Violation: Not reported
Violation Short Description: Not reported
Date Violation was Determined: Not reported
Actual Return to Compliance Date: Not reported
Return to Compliance Qualifier: Not reported
Violation Responsible Agency: Not reported
Scheduled Compliance Date: Not reported
Enforcement Identifier: Not reported
Date of Enforcement Action: Not reported
Enforcement Responsible Agency: Not reported
Enforcement Docket Number: Not reported
Enforcement Attorney: Not reported
Corrective Action Component: Not reported
Appeal Initiated Date: Not reported
Appeal Resolution Date: Not reported
Disposition Status Date: Not reported
Disposition Status: Not reported
Disposition Status Description: Not reported
Consent/Final Order Sequence Number: Not reported
Consent/Final Order Respondent Name: Not reported
Consent/Final Order Lead Agency: Not reported
Enforcement Type: Not reported
Enforcement Responsible Person: Not reported
Enforcement Responsible Sub-Organization: Not reported
SEP Sequence Number: Not reported
SEP Expenditure Amount: Not reported
SEP Scheduled Completion Date: Not reported
SEP Actual Date: Not reported
SEP Defaulted Date: Not reported
SEP Type: Not reported
SEP Type Description: Not reported
Proposed Amount: Not reported
Final Monetary Amount: Not reported
Paid Amount: Not reported
Final Count: Not reported
Final Amount: Not reported

Found Violation: No

ASHLAND INC. (Continued) **1000881885**

Agency Which Determined Violation:	Not reported
Violation Short Description:	Not reported
Date Violation was Determined:	Not reported
Actual Return to Compliance Date:	Not reported
Return to Compliance Qualifier:	Not reported
Violation Responsible Agency:	Not reported
Scheduled Compliance Date:	Not reported
Enforcement Identifier:	Not reported
Date of Enforcement Action:	Not reported
Enforcement Responsible Agency:	Not reported
Enforcement Docket Number:	Not reported
Enforcement Attorney:	Not reported
Corrective Action Component:	Not reported
Appeal Initiated Date:	Not reported
Appeal Resolution Date:	Not reported
Disposition Status Date:	Not reported
Disposition Status:	Not reported
Disposition Status Description:	Not reported
Consent/Final Order Sequence Number:	Not reported
Consent/Final Order Respondent Name:	Not reported
Consent/Final Order Lead Agency:	Not reported
Enforcement Type:	Not reported
Enforcement Responsible Person:	Not reported
Enforcement Responsible Sub-Organization:	Not reported
SEP Sequence Number:	Not reported
SEP Expenditure Amount:	Not reported
SEP Scheduled Completion Date:	Not reported
SEP Actual Date:	Not reported
SEP Defaulted Date:	Not reported
SEP Type:	Not reported
SEP Type Description:	Not reported
Proposed Amount:	Not reported
Final Monetary Amount:	Not reported
Paid Amount:	Not reported
Final Count:	Not reported
Final Amount:	Not reported

Found Violation:	No
Agency Which Determined Violation:	Not reported
Violation Short Description:	Not reported
Date Violation was Determined:	Not reported
Actual Return to Compliance Date:	Not reported
Return to Compliance Qualifier:	Not reported
Violation Responsible Agency:	Not reported
Scheduled Compliance Date:	Not reported
Enforcement Identifier:	Not reported
Date of Enforcement Action:	Not reported
Enforcement Responsible Agency:	Not reported
Enforcement Docket Number:	Not reported
Enforcement Attorney:	Not reported
Corrective Action Component:	Not reported
Appeal Initiated Date:	Not reported
Appeal Resolution Date:	Not reported
Disposition Status Date:	Not reported
Disposition Status:	Not reported
Disposition Status Description:	Not reported
Consent/Final Order Sequence Number:	Not reported

ASHLAND INC. (Continued) **1000881885**

Consent/Final Order Respondent Name: Not reported
Consent/Final Order Lead Agency: Not reported
Enforcement Type: Not reported
Enforcement Responsible Person: Not reported
Enforcement Responsible Sub-Organization: Not reported
SEP Sequence Number: Not reported
SEP Expenditure Amount: Not reported
SEP Scheduled Completion Date: Not reported
SEP Actual Date: Not reported
SEP Defaulted Date: Not reported
SEP Type: Not reported
SEP Type Description: Not reported
Proposed Amount: Not reported
Final Monetary Amount: Not reported
Paid Amount: Not reported
Final Count: Not reported
Final Amount: Not reported

Found Violation: No
Agency Which Determined Violation: Not reported
Violation Short Description: Not reported
Date Violation was Determined: Not reported
Actual Return to Compliance Date: Not reported
Return to Compliance Qualifier: Not reported
Violation Responsible Agency: Not reported
Scheduled Compliance Date: Not reported
Enforcement Identifier: Not reported
Date of Enforcement Action: Not reported
Enforcement Responsible Agency: Not reported
Enforcement Docket Number: Not reported
Enforcement Attorney: Not reported
Corrective Action Component: Not reported
Appeal Initiated Date: Not reported
Appeal Resolution Date: Not reported
Disposition Status Date: Not reported
Disposition Status: Not reported
Disposition Status Description: Not reported
Consent/Final Order Sequence Number: Not reported
Consent/Final Order Respondent Name: Not reported
Consent/Final Order Lead Agency: Not reported
Enforcement Type: Not reported
Enforcement Responsible Person: Not reported
Enforcement Responsible Sub-Organization: Not reported
SEP Sequence Number: Not reported
SEP Expenditure Amount: Not reported
SEP Scheduled Completion Date: Not reported
SEP Actual Date: Not reported
SEP Defaulted Date: Not reported
SEP Type: Not reported
SEP Type Description: Not reported
Proposed Amount: Not reported
Final Monetary Amount: Not reported
Paid Amount: Not reported
Final Count: Not reported
Final Amount: Not reported

Found Violation: No

ASHLAND INC. (Continued) **1000881885**

Agency Which Determined Violation:	Not reported
Violation Short Description:	Not reported
Date Violation was Determined:	Not reported
Actual Return to Compliance Date:	Not reported
Return to Compliance Qualifier:	Not reported
Violation Responsible Agency:	Not reported
Scheduled Compliance Date:	Not reported
Enforcement Identifier:	Not reported
Date of Enforcement Action:	Not reported
Enforcement Responsible Agency:	Not reported
Enforcement Docket Number:	Not reported
Enforcement Attorney:	Not reported
Corrective Action Component:	Not reported
Appeal Initiated Date:	Not reported
Appeal Resolution Date:	Not reported
Disposition Status Date:	Not reported
Disposition Status:	Not reported
Disposition Status Description:	Not reported
Consent/Final Order Sequence Number:	Not reported
Consent/Final Order Respondent Name:	Not reported
Consent/Final Order Lead Agency:	Not reported
Enforcement Type:	Not reported
Enforcement Responsible Person:	Not reported
Enforcement Responsible Sub-Organization:	Not reported
SEP Sequence Number:	Not reported
SEP Expenditure Amount:	Not reported
SEP Scheduled Completion Date:	Not reported
SEP Actual Date:	Not reported
SEP Defaulted Date:	Not reported
SEP Type:	Not reported
SEP Type Description:	Not reported
Proposed Amount:	Not reported
Final Monetary Amount:	Not reported
Paid Amount:	Not reported
Final Count:	Not reported
Final Amount:	Not reported

Found Violation:	No
Agency Which Determined Violation:	Not reported
Violation Short Description:	Not reported
Date Violation was Determined:	Not reported
Actual Return to Compliance Date:	Not reported
Return to Compliance Qualifier:	Not reported
Violation Responsible Agency:	Not reported
Scheduled Compliance Date:	Not reported
Enforcement Identifier:	Not reported
Date of Enforcement Action:	Not reported
Enforcement Responsible Agency:	Not reported
Enforcement Docket Number:	Not reported
Enforcement Attorney:	Not reported
Corrective Action Component:	Not reported
Appeal Initiated Date:	Not reported
Appeal Resolution Date:	Not reported
Disposition Status Date:	Not reported
Disposition Status:	Not reported
Disposition Status Description:	Not reported
Consent/Final Order Sequence Number:	Not reported

ASHLAND INC. (Continued) **1000881885**

Consent/Final Order Respondent Name: Not reported
Consent/Final Order Lead Agency: Not reported
Enforcement Type: Not reported
Enforcement Responsible Person: Not reported
Enforcement Responsible Sub-Organization: Not reported
SEP Sequence Number: Not reported
SEP Expenditure Amount: Not reported
SEP Scheduled Completion Date: Not reported
SEP Actual Date: Not reported
SEP Defaulted Date: Not reported
SEP Type: Not reported
SEP Type Description: Not reported
Proposed Amount: Not reported
Final Monetary Amount: Not reported
Paid Amount: Not reported
Final Count: Not reported
Final Amount: Not reported

Found Violation: No
Agency Which Determined Violation: Not reported
Violation Short Description: Not reported
Date Violation was Determined: Not reported
Actual Return to Compliance Date: Not reported
Return to Compliance Qualifier: Not reported
Violation Responsible Agency: Not reported
Scheduled Compliance Date: Not reported
Enforcement Identifier: Not reported
Date of Enforcement Action: Not reported
Enforcement Responsible Agency: Not reported
Enforcement Docket Number: Not reported
Enforcement Attorney: Not reported
Corrective Action Component: Not reported
Appeal Initiated Date: Not reported
Appeal Resolution Date: Not reported
Disposition Status Date: Not reported
Disposition Status: Not reported
Disposition Status Description: Not reported
Consent/Final Order Sequence Number: Not reported
Consent/Final Order Respondent Name: Not reported
Consent/Final Order Lead Agency: Not reported
Enforcement Type: Not reported
Enforcement Responsible Person: Not reported
Enforcement Responsible Sub-Organization: Not reported
SEP Sequence Number: Not reported
SEP Expenditure Amount: Not reported
SEP Scheduled Completion Date: Not reported
SEP Actual Date: Not reported
SEP Defaulted Date: Not reported
SEP Type: Not reported
SEP Type Description: Not reported
Proposed Amount: Not reported
Final Monetary Amount: Not reported
Paid Amount: Not reported
Final Count: Not reported
Final Amount: Not reported

Found Violation: No

ASHLAND INC. (Continued) **1000881885**

Agency Which Determined Violation:	Not reported
Violation Short Description:	Not reported
Date Violation was Determined:	Not reported
Actual Return to Compliance Date:	Not reported
Return to Compliance Qualifier:	Not reported
Violation Responsible Agency:	Not reported
Scheduled Compliance Date:	Not reported
Enforcement Identifier:	Not reported
Date of Enforcement Action:	Not reported
Enforcement Responsible Agency:	Not reported
Enforcement Docket Number:	Not reported
Enforcement Attorney:	Not reported
Corrective Action Component:	Not reported
Appeal Initiated Date:	Not reported
Appeal Resolution Date:	Not reported
Disposition Status Date:	Not reported
Disposition Status:	Not reported
Disposition Status Description:	Not reported
Consent/Final Order Sequence Number:	Not reported
Consent/Final Order Respondent Name:	Not reported
Consent/Final Order Lead Agency:	Not reported
Enforcement Type:	Not reported
Enforcement Responsible Person:	Not reported
Enforcement Responsible Sub-Organization:	Not reported
SEP Sequence Number:	Not reported
SEP Expenditure Amount:	Not reported
SEP Scheduled Completion Date:	Not reported
SEP Actual Date:	Not reported
SEP Defaulted Date:	Not reported
SEP Type:	Not reported
SEP Type Description:	Not reported
Proposed Amount:	Not reported
Final Monetary Amount:	Not reported
Paid Amount:	Not reported
Final Count:	Not reported
Final Amount:	Not reported

Found Violation:	No
Agency Which Determined Violation:	Not reported
Violation Short Description:	Not reported
Date Violation was Determined:	Not reported
Actual Return to Compliance Date:	Not reported
Return to Compliance Qualifier:	Not reported
Violation Responsible Agency:	Not reported
Scheduled Compliance Date:	Not reported
Enforcement Identifier:	Not reported
Date of Enforcement Action:	Not reported
Enforcement Responsible Agency:	Not reported
Enforcement Docket Number:	Not reported
Enforcement Attorney:	Not reported
Corrective Action Component:	Not reported
Appeal Initiated Date:	Not reported
Appeal Resolution Date:	Not reported
Disposition Status Date:	Not reported
Disposition Status:	Not reported
Disposition Status Description:	Not reported
Consent/Final Order Sequence Number:	Not reported

ASHLAND INC. (Continued) **1000881885**

Consent/Final Order Respondent Name: Not reported
Consent/Final Order Lead Agency: Not reported
Enforcement Type: Not reported
Enforcement Responsible Person: Not reported
Enforcement Responsible Sub-Organization: Not reported
SEP Sequence Number: Not reported
SEP Expenditure Amount: Not reported
SEP Scheduled Completion Date: Not reported
SEP Actual Date: Not reported
SEP Defaulted Date: Not reported
SEP Type: Not reported
SEP Type Description: Not reported
Proposed Amount: Not reported
Final Monetary Amount: Not reported
Paid Amount: Not reported
Final Count: Not reported
Final Amount: Not reported

Found Violation: Yes
Agency Which Determined Violation: State
Violation Short Description: TSD IS-Ground-Water Monitoring
Date Violation was Determined: 19900605
Actual Return to Compliance Date: 19920601
Return to Compliance Qualifier: Observed
Violation Responsible Agency: State
Scheduled Compliance Date: Not reported
Enforcement Identifier: Not reported
Date of Enforcement Action: Not reported
Enforcement Responsible Agency: Not reported
Enforcement Docket Number: Not reported
Enforcement Attorney: Not reported
Corrective Action Component: Not reported
Appeal Initiated Date: Not reported
Appeal Resolution Date: Not reported
Disposition Status Date: Not reported
Disposition Status: Not reported
Disposition Status Description: Not reported
Consent/Final Order Sequence Number: Not reported
Consent/Final Order Respondent Name: Not reported
Consent/Final Order Lead Agency: Not reported
Enforcement Type: Not reported
Enforcement Responsible Person: Not reported
Enforcement Responsible Sub-Organization: Not reported
SEP Sequence Number: Not reported
SEP Expenditure Amount: Not reported
SEP Scheduled Completion Date: Not reported
SEP Actual Date: Not reported
SEP Defaulted Date: Not reported
SEP Type: Not reported
SEP Type Description: Not reported
Proposed Amount: Not reported
Final Monetary Amount: Not reported
Paid Amount: Not reported
Final Count: Not reported
Final Amount: Not reported

Found Violation: No

ASHLAND INC. (Continued) **1000881885**

Agency Which Determined Violation: Not reported
Violation Short Description: Not reported
Date Violation was Determined: Not reported
Actual Return to Compliance Date: Not reported
Return to Compliance Qualifier: Not reported
Violation Responsible Agency: Not reported
Scheduled Compliance Date: Not reported
Enforcement Identifier: Not reported
Date of Enforcement Action: Not reported
Enforcement Responsible Agency: Not reported
Enforcement Docket Number: Not reported
Enforcement Attorney: Not reported
Corrective Action Component: Not reported
Appeal Initiated Date: Not reported
Appeal Resolution Date: Not reported
Disposition Status Date: Not reported
Disposition Status: Not reported
Disposition Status Description: Not reported
Consent/Final Order Sequence Number:Not reported
Consent/Final Order Respondent Name: Not reported
Consent/Final Order Lead Agency: Not reported
Enforcement Type: Not reported
Enforcement Responsible Person: Not reported
Enforcement Responsible Sub-Organization: Not reported
SEP Sequence Number: Not reported
SEP Expenditure Amount: Not reported
SEP Scheduled Completion Date: Not reported
SEP Actual Date: Not reported
SEP Defaulted Date: Not reported
SEP Type: Not reported
SEP Type Description: Not reported
Proposed Amount: Not reported
Final Monetary Amount: Not reported
Paid Amount: Not reported
Final Count: Not reported
Final Amount: Not reported

Found Violation: No
Agency Which Determined Violation: Not reported
Violation Short Description: Not reported
Date Violation was Determined: Not reported
Actual Return to Compliance Date: Not reported
Return to Compliance Qualifier: Not reported
Violation Responsible Agency: Not reported
Scheduled Compliance Date: Not reported
Enforcement Identifier: Not reported
Date of Enforcement Action: Not reported
Enforcement Responsible Agency: Not reported
Enforcement Docket Number: Not reported
Enforcement Attorney: Not reported
Corrective Action Component: Not reported
Appeal Initiated Date: Not reported
Appeal Resolution Date: Not reported
Disposition Status Date: Not reported
Disposition Status: Not reported
Disposition Status Description: Not reported
Consent/Final Order Sequence Number:Not reported

ASHLAND INC. (Continued) **1000881885**

Consent/Final Order Respondent Name: Not reported
Consent/Final Order Lead Agency: Not reported
Enforcement Type: Not reported
Enforcement Responsible Person: Not reported
Enforcement Responsible Sub-Organization: Not reported
SEP Sequence Number: Not reported
SEP Expenditure Amount: Not reported
SEP Scheduled Completion Date: Not reported
SEP Actual Date: Not reported
SEP Defaulted Date: Not reported
SEP Type: Not reported
SEP Type Description: Not reported
Proposed Amount: Not reported
Final Monetary Amount: Not reported
Paid Amount: Not reported
Final Count: Not reported
Final Amount: Not reported

Found Violation: No
Agency Which Determined Violation: Not reported
Violation Short Description: Not reported
Date Violation was Determined: Not reported
Actual Return to Compliance Date: Not reported
Return to Compliance Qualifier: Not reported
Violation Responsible Agency: Not reported
Scheduled Compliance Date: Not reported
Enforcement Identifier: Not reported
Date of Enforcement Action: Not reported
Enforcement Responsible Agency: Not reported
Enforcement Docket Number: Not reported
Enforcement Attorney: Not reported
Corrective Action Component: Not reported
Appeal Initiated Date: Not reported
Appeal Resolution Date: Not reported
Disposition Status Date: Not reported
Disposition Status: Not reported
Disposition Status Description: Not reported
Consent/Final Order Sequence Number: Not reported
Consent/Final Order Respondent Name: Not reported
Consent/Final Order Lead Agency: Not reported
Enforcement Type: Not reported
Enforcement Responsible Person: Not reported
Enforcement Responsible Sub-Organization: Not reported
SEP Sequence Number: Not reported
SEP Expenditure Amount: Not reported
SEP Scheduled Completion Date: Not reported
SEP Actual Date: Not reported
SEP Defaulted Date: Not reported
SEP Type: Not reported
SEP Type Description: Not reported
Proposed Amount: Not reported
Final Monetary Amount: Not reported
Paid Amount: Not reported
Final Count: Not reported
Final Amount: Not reported

Found Violation: No

ASHLAND INC. (Continued) **1000881885**

Agency Which Determined Violation: Not reported
Violation Short Description: Not reported
Date Violation was Determined: Not reported
Actual Return to Compliance Date: Not reported
Return to Compliance Qualifier: Not reported
Violation Responsible Agency: Not reported
Scheduled Compliance Date: Not reported
Enforcement Identifier: Not reported
Date of Enforcement Action: Not reported
Enforcement Responsible Agency: Not reported
Enforcement Docket Number: Not reported
Enforcement Attorney: Not reported
Corrective Action Component: Not reported
Appeal Initiated Date: Not reported
Appeal Resolution Date: Not reported
Disposition Status Date: Not reported
Disposition Status: Not reported
Disposition Status Description: Not reported
Consent/Final Order Sequence Number:Not reported
Consent/Final Order Respondent Name: Not reported
Consent/Final Order Lead Agency: Not reported
Enforcement Type: Not reported
Enforcement Responsible Person: Not reported
Enforcement Responsible Sub-Organization: Not reported
SEP Sequence Number: Not reported
SEP Expenditure Amount: Not reported
SEP Scheduled Completion Date: Not reported
SEP Actual Date: Not reported
SEP Defaulted Date: Not reported
SEP Type: Not reported
SEP Type Description: Not reported
Proposed Amount: Not reported
Final Monetary Amount: Not reported
Paid Amount: Not reported
Final Count: Not reported
Final Amount: Not reported

Found Violation: No
Agency Which Determined Violation: Not reported
Violation Short Description: Not reported
Date Violation was Determined: Not reported
Actual Return to Compliance Date: Not reported
Return to Compliance Qualifier: Not reported
Violation Responsible Agency: Not reported
Scheduled Compliance Date: Not reported
Enforcement Identifier: Not reported
Date of Enforcement Action: Not reported
Enforcement Responsible Agency: Not reported
Enforcement Docket Number: Not reported
Enforcement Attorney: Not reported
Corrective Action Component: Not reported
Appeal Initiated Date: Not reported
Appeal Resolution Date: Not reported
Disposition Status Date: Not reported
Disposition Status: Not reported
Disposition Status Description: Not reported
Consent/Final Order Sequence Number:Not reported

ASHLAND INC. (Continued) **1000881885**

Consent/Final Order Respondent Name: Not reported
Consent/Final Order Lead Agency: Not reported
Enforcement Type: Not reported
Enforcement Responsible Person: Not reported
Enforcement Responsible Sub-Organization: Not reported
SEP Sequence Number: Not reported
SEP Expenditure Amount: Not reported
SEP Scheduled Completion Date: Not reported
SEP Actual Date: Not reported
SEP Defaulted Date: Not reported
SEP Type: Not reported
SEP Type Description: Not reported
Proposed Amount: Not reported
Final Monetary Amount: Not reported
Paid Amount: Not reported
Final Count: Not reported
Final Amount: Not reported

Found Violation: No
Agency Which Determined Violation: Not reported
Violation Short Description: Not reported
Date Violation was Determined: Not reported
Actual Return to Compliance Date: Not reported
Return to Compliance Qualifier: Not reported
Violation Responsible Agency: Not reported
Scheduled Compliance Date: Not reported
Enforcement Identifier: Not reported
Date of Enforcement Action: Not reported
Enforcement Responsible Agency: Not reported
Enforcement Docket Number: Not reported
Enforcement Attorney: Not reported
Corrective Action Component: Not reported
Appeal Initiated Date: Not reported
Appeal Resolution Date: Not reported
Disposition Status Date: Not reported
Disposition Status: Not reported
Disposition Status Description: Not reported
Consent/Final Order Sequence Number: Not reported
Consent/Final Order Respondent Name: Not reported
Consent/Final Order Lead Agency: Not reported
Enforcement Type: Not reported
Enforcement Responsible Person: Not reported
Enforcement Responsible Sub-Organization: Not reported
SEP Sequence Number: Not reported
SEP Expenditure Amount: Not reported
SEP Scheduled Completion Date: Not reported
SEP Actual Date: Not reported
SEP Defaulted Date: Not reported
SEP Type: Not reported
SEP Type Description: Not reported
Proposed Amount: Not reported
Final Monetary Amount: Not reported
Paid Amount: Not reported
Final Count: Not reported
Final Amount: Not reported

Found Violation: Unknown

ASHLAND INC. (Continued) **1000881885**

Agency Which Determined Violation: Not reported
Violation Short Description: Not reported
Date Violation was Determined: Not reported
Actual Return to Compliance Date: Not reported
Return to Compliance Qualifier: Not reported
Violation Responsible Agency: Not reported
Scheduled Compliance Date: Not reported
Enforcement Identifier: Not reported
Date of Enforcement Action: Not reported
Enforcement Responsible Agency: Not reported
Enforcement Docket Number: Not reported
Enforcement Attorney: Not reported
Corrective Action Component: Not reported
Appeal Initiated Date: Not reported
Appeal Resolution Date: Not reported
Disposition Status Date: Not reported
Disposition Status: Not reported
Disposition Status Description: Not reported
Consent/Final Order Sequence Number:Not reported
Consent/Final Order Respondent Name: Not reported
Consent/Final Order Lead Agency: Not reported
Enforcement Type: Not reported
Enforcement Responsible Person: Not reported
Enforcement Responsible Sub-Organization: Not reported
SEP Sequence Number: Not reported
SEP Expenditure Amount: Not reported
SEP Scheduled Completion Date: Not reported
SEP Actual Date: Not reported
SEP Defaulted Date: Not reported
SEP Type: Not reported
SEP Type Description: Not reported
Proposed Amount: Not reported
Final Monetary Amount: Not reported
Paid Amount: Not reported
Final Count: Not reported
Final Amount: Not reported

Found Violation: No
Agency Which Determined Violation: Not reported
Violation Short Description: Not reported
Date Violation was Determined: Not reported
Actual Return to Compliance Date: Not reported
Return to Compliance Qualifier: Not reported
Violation Responsible Agency: Not reported
Scheduled Compliance Date: Not reported
Enforcement Identifier: Not reported
Date of Enforcement Action: Not reported
Enforcement Responsible Agency: Not reported
Enforcement Docket Number: Not reported
Enforcement Attorney: Not reported
Corrective Action Component: Not reported
Appeal Initiated Date: Not reported
Appeal Resolution Date: Not reported
Disposition Status Date: Not reported
Disposition Status: Not reported
Disposition Status Description: Not reported
Consent/Final Order Sequence Number:Not reported

ASHLAND INC. (Continued) **1000881885**

Consent/Final Order Respondent Name: Not reported
Consent/Final Order Lead Agency: Not reported
Enforcement Type: Not reported
Enforcement Responsible Person: Not reported
Enforcement Responsible Sub-Organization: Not reported
SEP Sequence Number: Not reported
SEP Expenditure Amount: Not reported
SEP Scheduled Completion Date: Not reported
SEP Actual Date: Not reported
SEP Defaulted Date: Not reported
SEP Type: Not reported
SEP Type Description: Not reported
Proposed Amount: Not reported
Final Monetary Amount: Not reported
Paid Amount: Not reported
Final Count: Not reported
Final Amount: Not reported

Found Violation: No
Agency Which Determined Violation: Not reported
Violation Short Description: Not reported
Date Violation was Determined: Not reported
Actual Return to Compliance Date: Not reported
Return to Compliance Qualifier: Not reported
Violation Responsible Agency: Not reported
Scheduled Compliance Date: Not reported
Enforcement Identifier: Not reported
Date of Enforcement Action: Not reported
Enforcement Responsible Agency: Not reported
Enforcement Docket Number: Not reported
Enforcement Attorney: Not reported
Corrective Action Component: Not reported
Appeal Initiated Date: Not reported
Appeal Resolution Date: Not reported
Disposition Status Date: Not reported
Disposition Status: Not reported
Disposition Status Description: Not reported
Consent/Final Order Sequence Number: Not reported
Consent/Final Order Respondent Name: Not reported
Consent/Final Order Lead Agency: Not reported
Enforcement Type: Not reported
Enforcement Responsible Person: Not reported
Enforcement Responsible Sub-Organization: Not reported
SEP Sequence Number: Not reported
SEP Expenditure Amount: Not reported
SEP Scheduled Completion Date: Not reported
SEP Actual Date: Not reported
SEP Defaulted Date: Not reported
SEP Type: Not reported
SEP Type Description: Not reported
Proposed Amount: Not reported
Final Monetary Amount: Not reported
Paid Amount: Not reported
Final Count: Not reported
Final Amount: Not reported

Found Violation: No

ASHLAND INC. (Continued) **1000881885**

Agency Which Determined Violation:	Not reported
Violation Short Description:	Not reported
Date Violation was Determined:	Not reported
Actual Return to Compliance Date:	Not reported
Return to Compliance Qualifier:	Not reported
Violation Responsible Agency:	Not reported
Scheduled Compliance Date:	Not reported
Enforcement Identifier:	Not reported
Date of Enforcement Action:	Not reported
Enforcement Responsible Agency:	Not reported
Enforcement Docket Number:	Not reported
Enforcement Attorney:	Not reported
Corrective Action Component:	Not reported
Appeal Initiated Date:	Not reported
Appeal Resolution Date:	Not reported
Disposition Status Date:	Not reported
Disposition Status:	Not reported
Disposition Status Description:	Not reported
Consent/Final Order Sequence Number:	Not reported
Consent/Final Order Respondent Name:	Not reported
Consent/Final Order Lead Agency:	Not reported
Enforcement Type:	Not reported
Enforcement Responsible Person:	Not reported
Enforcement Responsible Sub-Organization:	Not reported
SEP Sequence Number:	Not reported
SEP Expenditure Amount:	Not reported
SEP Scheduled Completion Date:	Not reported
SEP Actual Date:	Not reported
SEP Defaulted Date:	Not reported
SEP Type:	Not reported
SEP Type Description:	Not reported
Proposed Amount:	Not reported
Final Monetary Amount:	Not reported
Paid Amount:	Not reported
Final Count:	Not reported
Final Amount:	Not reported

Found Violation:	No
Agency Which Determined Violation:	Not reported
Violation Short Description:	Not reported
Date Violation was Determined:	Not reported
Actual Return to Compliance Date:	Not reported
Return to Compliance Qualifier:	Not reported
Violation Responsible Agency:	Not reported
Scheduled Compliance Date:	Not reported
Enforcement Identifier:	Not reported
Date of Enforcement Action:	Not reported
Enforcement Responsible Agency:	Not reported
Enforcement Docket Number:	Not reported
Enforcement Attorney:	Not reported
Corrective Action Component:	Not reported
Appeal Initiated Date:	Not reported
Appeal Resolution Date:	Not reported
Disposition Status Date:	Not reported
Disposition Status:	Not reported
Disposition Status Description:	Not reported
Consent/Final Order Sequence Number:	Not reported

ASHLAND INC. (Continued) **1000881885**

Consent/Final Order Respondent Name: Not reported
Consent/Final Order Lead Agency: Not reported
Enforcement Type: Not reported
Enforcement Responsible Person: Not reported
Enforcement Responsible Sub-Organization: Not reported
SEP Sequence Number: Not reported
SEP Expenditure Amount: Not reported
SEP Scheduled Completion Date: Not reported
SEP Actual Date: Not reported
SEP Defaulted Date: Not reported
SEP Type: Not reported
SEP Type Description: Not reported
Proposed Amount: Not reported
Final Monetary Amount: Not reported
Paid Amount: Not reported
Final Count: Not reported
Final Amount: Not reported

Found Violation: No
Agency Which Determined Violation: Not reported
Violation Short Description: Not reported
Date Violation was Determined: Not reported
Actual Return to Compliance Date: Not reported
Return to Compliance Qualifier: Not reported
Violation Responsible Agency: Not reported
Scheduled Compliance Date: Not reported
Enforcement Identifier: Not reported
Date of Enforcement Action: Not reported
Enforcement Responsible Agency: Not reported
Enforcement Docket Number: Not reported
Enforcement Attorney: Not reported
Corrective Action Component: Not reported
Appeal Initiated Date: Not reported
Appeal Resolution Date: Not reported
Disposition Status Date: Not reported
Disposition Status: Not reported
Disposition Status Description: Not reported
Consent/Final Order Sequence Number: Not reported
Consent/Final Order Respondent Name: Not reported
Consent/Final Order Lead Agency: Not reported
Enforcement Type: Not reported
Enforcement Responsible Person: Not reported
Enforcement Responsible Sub-Organization: Not reported
SEP Sequence Number: Not reported
SEP Expenditure Amount: Not reported
SEP Scheduled Completion Date: Not reported
SEP Actual Date: Not reported
SEP Defaulted Date: Not reported
SEP Type: Not reported
SEP Type Description: Not reported
Proposed Amount: Not reported
Final Monetary Amount: Not reported
Paid Amount: Not reported
Final Count: Not reported
Final Amount: Not reported

Found Violation: No

ASHLAND INC. (Continued) **1000881885**

Agency Which Determined Violation: Not reported
Violation Short Description: Not reported
Date Violation was Determined: Not reported
Actual Return to Compliance Date: Not reported
Return to Compliance Qualifier: Not reported
Violation Responsible Agency: Not reported
Scheduled Compliance Date: Not reported
Enforcement Identifier: Not reported
Date of Enforcement Action: Not reported
Enforcement Responsible Agency: Not reported
Enforcement Docket Number: Not reported
Enforcement Attorney: Not reported
Corrective Action Component: Not reported
Appeal Initiated Date: Not reported
Appeal Resolution Date: Not reported
Disposition Status Date: Not reported
Disposition Status: Not reported
Disposition Status Description: Not reported
Consent/Final Order Sequence Number:Not reported
Consent/Final Order Respondent Name: Not reported
Consent/Final Order Lead Agency: Not reported
Enforcement Type: Not reported
Enforcement Responsible Person: Not reported
Enforcement Responsible Sub-Organization: Not reported
SEP Sequence Number: Not reported
SEP Expenditure Amount: Not reported
SEP Scheduled Completion Date: Not reported
SEP Actual Date: Not reported
SEP Defaulted Date: Not reported
SEP Type: Not reported
SEP Type Description: Not reported
Proposed Amount: Not reported
Final Monetary Amount: Not reported
Paid Amount: Not reported
Final Count: Not reported
Final Amount: Not reported

Found Violation: No
Agency Which Determined Violation: Not reported
Violation Short Description: Not reported
Date Violation was Determined: Not reported
Actual Return to Compliance Date: Not reported
Return to Compliance Qualifier: Not reported
Violation Responsible Agency: Not reported
Scheduled Compliance Date: Not reported
Enforcement Identifier: Not reported
Date of Enforcement Action: Not reported
Enforcement Responsible Agency: Not reported
Enforcement Docket Number: Not reported
Enforcement Attorney: Not reported
Corrective Action Component: Not reported
Appeal Initiated Date: Not reported
Appeal Resolution Date: Not reported
Disposition Status Date: Not reported
Disposition Status: Not reported
Disposition Status Description: Not reported
Consent/Final Order Sequence Number:Not reported

ASHLAND INC. (Continued) **1000881885**

Consent/Final Order Respondent Name: Not reported
Consent/Final Order Lead Agency: Not reported
Enforcement Type: Not reported
Enforcement Responsible Person: Not reported
Enforcement Responsible Sub-Organization: Not reported
SEP Sequence Number: Not reported
SEP Expenditure Amount: Not reported
SEP Scheduled Completion Date: Not reported
SEP Actual Date: Not reported
SEP Defaulted Date: Not reported
SEP Type: Not reported
SEP Type Description: Not reported
Proposed Amount: Not reported
Final Monetary Amount: Not reported
Paid Amount: Not reported
Final Count: Not reported
Final Amount: Not reported

Found Violation: No
Agency Which Determined Violation: Not reported
Violation Short Description: Not reported
Date Violation was Determined: Not reported
Actual Return to Compliance Date: Not reported
Return to Compliance Qualifier: Not reported
Violation Responsible Agency: Not reported
Scheduled Compliance Date: Not reported
Enforcement Identifier: Not reported
Date of Enforcement Action: Not reported
Enforcement Responsible Agency: Not reported
Enforcement Docket Number: Not reported
Enforcement Attorney: Not reported
Corrective Action Component: Not reported
Appeal Initiated Date: Not reported
Appeal Resolution Date: Not reported
Disposition Status Date: Not reported
Disposition Status: Not reported
Disposition Status Description: Not reported
Consent/Final Order Sequence Number: Not reported
Consent/Final Order Respondent Name: Not reported
Consent/Final Order Lead Agency: Not reported
Enforcement Type: Not reported
Enforcement Responsible Person: Not reported
Enforcement Responsible Sub-Organization: Not reported
SEP Sequence Number: Not reported
SEP Expenditure Amount: Not reported
SEP Scheduled Completion Date: Not reported
SEP Actual Date: Not reported
SEP Defaulted Date: Not reported
SEP Type: Not reported
SEP Type Description: Not reported
Proposed Amount: Not reported
Final Monetary Amount: Not reported
Paid Amount: Not reported
Final Count: Not reported
Final Amount: Not reported

Found Violation: No

ASHLAND INC. (Continued) **1000881885**

Agency Which Determined Violation: Not reported
Violation Short Description: Not reported
Date Violation was Determined: Not reported
Actual Return to Compliance Date: Not reported
Return to Compliance Qualifier: Not reported
Violation Responsible Agency: Not reported
Scheduled Compliance Date: Not reported
Enforcement Identifier: Not reported
Date of Enforcement Action: Not reported
Enforcement Responsible Agency: Not reported
Enforcement Docket Number: Not reported
Enforcement Attorney: Not reported
Corrective Action Component: Not reported
Appeal Initiated Date: Not reported
Appeal Resolution Date: Not reported
Disposition Status Date: Not reported
Disposition Status: Not reported
Disposition Status Description: Not reported
Consent/Final Order Sequence Number:Not reported
Consent/Final Order Respondent Name: Not reported
Consent/Final Order Lead Agency: Not reported
Enforcement Type: Not reported
Enforcement Responsible Person: Not reported
Enforcement Responsible Sub-Organization: Not reported
SEP Sequence Number: Not reported
SEP Expenditure Amount: Not reported
SEP Scheduled Completion Date: Not reported
SEP Actual Date: Not reported
SEP Defaulted Date: Not reported
SEP Type: Not reported
SEP Type Description: Not reported
Proposed Amount: Not reported
Final Monetary Amount: Not reported
Paid Amount: Not reported
Final Count: Not reported
Final Amount: Not reported

Found Violation: No
Agency Which Determined Violation: Not reported
Violation Short Description: Not reported
Date Violation was Determined: Not reported
Actual Return to Compliance Date: Not reported
Return to Compliance Qualifier: Not reported
Violation Responsible Agency: Not reported
Scheduled Compliance Date: Not reported
Enforcement Identifier: Not reported
Date of Enforcement Action: Not reported
Enforcement Responsible Agency: Not reported
Enforcement Docket Number: Not reported
Enforcement Attorney: Not reported
Corrective Action Component: Not reported
Appeal Initiated Date: Not reported
Appeal Resolution Date: Not reported
Disposition Status Date: Not reported
Disposition Status: Not reported
Disposition Status Description: Not reported
Consent/Final Order Sequence Number:Not reported

ASHLAND INC. (Continued) **1000881885**

Consent/Final Order Respondent Name: Not reported
Consent/Final Order Lead Agency: Not reported
Enforcement Type: Not reported
Enforcement Responsible Person: Not reported
Enforcement Responsible Sub-Organization: Not reported
SEP Sequence Number: Not reported
SEP Expenditure Amount: Not reported
SEP Scheduled Completion Date: Not reported
SEP Actual Date: Not reported
SEP Defaulted Date: Not reported
SEP Type: Not reported
SEP Type Description: Not reported
Proposed Amount: Not reported
Final Monetary Amount: Not reported
Paid Amount: Not reported
Final Count: Not reported
Final Amount: Not reported

Found Violation: No
Agency Which Determined Violation: Not reported
Violation Short Description: Not reported
Date Violation was Determined: Not reported
Actual Return to Compliance Date: Not reported
Return to Compliance Qualifier: Not reported
Violation Responsible Agency: Not reported
Scheduled Compliance Date: Not reported
Enforcement Identifier: Not reported
Date of Enforcement Action: Not reported
Enforcement Responsible Agency: Not reported
Enforcement Docket Number: Not reported
Enforcement Attorney: Not reported
Corrective Action Component: Not reported
Appeal Initiated Date: Not reported
Appeal Resolution Date: Not reported
Disposition Status Date: Not reported
Disposition Status: Not reported
Disposition Status Description: Not reported
Consent/Final Order Sequence Number: Not reported
Consent/Final Order Respondent Name: Not reported
Consent/Final Order Lead Agency: Not reported
Enforcement Type: Not reported
Enforcement Responsible Person: Not reported
Enforcement Responsible Sub-Organization: Not reported
SEP Sequence Number: Not reported
SEP Expenditure Amount: Not reported
SEP Scheduled Completion Date: Not reported
SEP Actual Date: Not reported
SEP Defaulted Date: Not reported
SEP Type: Not reported
SEP Type Description: Not reported
Proposed Amount: Not reported
Final Monetary Amount: Not reported
Paid Amount: Not reported
Final Count: Not reported
Final Amount: Not reported

Found Violation: Yes

ASHLAND INC. (Continued) **1000881885**

Agency Which Determined Violation:	State
Violation Short Description:	Generators - Records/Reporting
Date Violation was Determined:	19940303
Actual Return to Compliance Date:	19940415
Return to Compliance Qualifier:	Observed
Violation Responsible Agency:	State
Scheduled Compliance Date:	19940419
Enforcement Identifier:	026
Date of Enforcement Action:	19940405
Enforcement Responsible Agency:	State
Enforcement Docket Number:	94-157
Enforcement Attorney:	NC
Corrective Action Component:	No
Appeal Initiated Date:	Not reported
Appeal Resolution Date:	Not reported
Disposition Status Date:	Not reported
Disposition Status:	Not reported
Disposition Status Description:	Not reported
Consent/Final Order Sequence Number:	Not reported
Consent/Final Order Respondent Name:	Not reported
Consent/Final Order Lead Agency:	Not reported
Enforcement Type:	WRITTEN INFORMAL
Enforcement Responsible Person:	NC022
Enforcement Responsible Sub-Organization:	11
SEP Sequence Number:	Not reported
SEP Expenditure Amount:	Not reported
SEP Scheduled Completion Date:	Not reported
SEP Actual Date:	Not reported
SEP Defaulted Date:	Not reported
SEP Type:	Not reported
SEP Type Description:	Not reported
Proposed Amount:	Not reported
Final Monetary Amount:	Not reported
Paid Amount:	Not reported
Final Count:	Not reported
Final Amount:	Not reported

Found Violation:	No
Agency Which Determined Violation:	Not reported
Violation Short Description:	Not reported
Date Violation was Determined:	Not reported
Actual Return to Compliance Date:	Not reported
Return to Compliance Qualifier:	Not reported
Violation Responsible Agency:	Not reported
Scheduled Compliance Date:	Not reported
Enforcement Identifier:	Not reported
Date of Enforcement Action:	Not reported
Enforcement Responsible Agency:	Not reported
Enforcement Docket Number:	Not reported
Enforcement Attorney:	Not reported
Corrective Action Component:	Not reported
Appeal Initiated Date:	Not reported
Appeal Resolution Date:	Not reported
Disposition Status Date:	Not reported
Disposition Status:	Not reported
Disposition Status Description:	Not reported
Consent/Final Order Sequence Number:	Not reported

ASHLAND INC. (Continued) **1000881885**

Consent/Final Order Respondent Name: Not reported
Consent/Final Order Lead Agency: Not reported
Enforcement Type: Not reported
Enforcement Responsible Person: Not reported
Enforcement Responsible Sub-Organization: Not reported
SEP Sequence Number: Not reported
SEP Expenditure Amount: Not reported
SEP Scheduled Completion Date: Not reported
SEP Actual Date: Not reported
SEP Defaulted Date: Not reported
SEP Type: Not reported
SEP Type Description: Not reported
Proposed Amount: Not reported
Final Monetary Amount: Not reported
Paid Amount: Not reported
Final Count: Not reported
Final Amount: Not reported

Found Violation: No
Agency Which Determined Violation: Not reported
Violation Short Description: Not reported
Date Violation was Determined: Not reported
Actual Return to Compliance Date: Not reported
Return to Compliance Qualifier: Not reported
Violation Responsible Agency: Not reported
Scheduled Compliance Date: Not reported
Enforcement Identifier: Not reported
Date of Enforcement Action: Not reported
Enforcement Responsible Agency: Not reported
Enforcement Docket Number: Not reported
Enforcement Attorney: Not reported
Corrective Action Component: Not reported
Appeal Initiated Date: Not reported
Appeal Resolution Date: Not reported
Disposition Status Date: Not reported
Disposition Status: Not reported
Disposition Status Description: Not reported
Consent/Final Order Sequence Number: Not reported
Consent/Final Order Respondent Name: Not reported
Consent/Final Order Lead Agency: Not reported
Enforcement Type: Not reported
Enforcement Responsible Person: Not reported
Enforcement Responsible Sub-Organization: Not reported
SEP Sequence Number: Not reported
SEP Expenditure Amount: Not reported
SEP Scheduled Completion Date: Not reported
SEP Actual Date: Not reported
SEP Defaulted Date: Not reported
SEP Type: Not reported
SEP Type Description: Not reported
Proposed Amount: Not reported
Final Monetary Amount: Not reported
Paid Amount: Not reported
Final Count: Not reported
Final Amount: Not reported

Found Violation: No

ASHLAND INC. (Continued) **1000881885**

Agency Which Determined Violation: Not reported
Violation Short Description: Not reported
Date Violation was Determined: Not reported
Actual Return to Compliance Date: Not reported
Return to Compliance Qualifier: Not reported
Violation Responsible Agency: Not reported
Scheduled Compliance Date: Not reported
Enforcement Identifier: Not reported
Date of Enforcement Action: Not reported
Enforcement Responsible Agency: Not reported
Enforcement Docket Number: Not reported
Enforcement Attorney: Not reported
Corrective Action Component: Not reported
Appeal Initiated Date: Not reported
Appeal Resolution Date: Not reported
Disposition Status Date: Not reported
Disposition Status: Not reported
Disposition Status Description: Not reported
Consent/Final Order Sequence Number: Not reported
Consent/Final Order Respondent Name: Not reported
Consent/Final Order Lead Agency: Not reported
Enforcement Type: Not reported
Enforcement Responsible Person: Not reported
Enforcement Responsible Sub-Organization: Not reported
SEP Sequence Number: Not reported
SEP Expenditure Amount: Not reported
SEP Scheduled Completion Date: Not reported
SEP Actual Date: Not reported
SEP Defaulted Date: Not reported
SEP Type: Not reported
SEP Type Description: Not reported
Proposed Amount: Not reported
Final Monetary Amount: Not reported
Paid Amount: Not reported
Final Count: Not reported
Final Amount: Not reported

Found Violation: No
Agency Which Determined Violation: Not reported
Violation Short Description: Not reported
Date Violation was Determined: Not reported
Actual Return to Compliance Date: Not reported
Return to Compliance Qualifier: Not reported
Violation Responsible Agency: Not reported
Scheduled Compliance Date: Not reported
Enforcement Identifier: Not reported
Date of Enforcement Action: Not reported
Enforcement Responsible Agency: Not reported
Enforcement Docket Number: Not reported
Enforcement Attorney: Not reported
Corrective Action Component: Not reported
Appeal Initiated Date: Not reported
Appeal Resolution Date: Not reported
Disposition Status Date: Not reported
Disposition Status: Not reported
Disposition Status Description: Not reported
Consent/Final Order Sequence Number: Not reported

ASHLAND INC. (Continued) **1000881885**

Consent/Final Order Respondent Name: Not reported
Consent/Final Order Lead Agency: Not reported
Enforcement Type: Not reported
Enforcement Responsible Person: Not reported
Enforcement Responsible Sub-Organization: Not reported
SEP Sequence Number: Not reported
SEP Expenditure Amount: Not reported
SEP Scheduled Completion Date: Not reported
SEP Actual Date: Not reported
SEP Defaulted Date: Not reported
SEP Type: Not reported
SEP Type Description: Not reported
Proposed Amount: Not reported
Final Monetary Amount: Not reported
Paid Amount: Not reported
Final Count: Not reported
Final Amount: Not reported

Found Violation: No
Agency Which Determined Violation: Not reported
Violation Short Description: Not reported
Date Violation was Determined: Not reported
Actual Return to Compliance Date: Not reported
Return to Compliance Qualifier: Not reported
Violation Responsible Agency: Not reported
Scheduled Compliance Date: Not reported
Enforcement Identifier: Not reported
Date of Enforcement Action: Not reported
Enforcement Responsible Agency: Not reported
Enforcement Docket Number: Not reported
Enforcement Attorney: Not reported
Corrective Action Component: Not reported
Appeal Initiated Date: Not reported
Appeal Resolution Date: Not reported
Disposition Status Date: Not reported
Disposition Status: Not reported
Disposition Status Description: Not reported
Consent/Final Order Sequence Number: Not reported
Consent/Final Order Respondent Name: Not reported
Consent/Final Order Lead Agency: Not reported
Enforcement Type: Not reported
Enforcement Responsible Person: Not reported
Enforcement Responsible Sub-Organization: Not reported
SEP Sequence Number: Not reported
SEP Expenditure Amount: Not reported
SEP Scheduled Completion Date: Not reported
SEP Actual Date: Not reported
SEP Defaulted Date: Not reported
SEP Type: Not reported
SEP Type Description: Not reported
Proposed Amount: Not reported
Final Monetary Amount: Not reported
Paid Amount: Not reported
Final Count: Not reported
Final Amount: Not reported

Found Violation: Yes

ASHLAND INC. (Continued) **1000881885**

Agency Which Determined Violation:	State
Violation Short Description:	TSD - General
Date Violation was Determined:	19851030
Actual Return to Compliance Date:	19920601
Return to Compliance Qualifier:	Observed
Violation Responsible Agency:	State
Scheduled Compliance Date:	19851205
Enforcement Identifier:	000
Date of Enforcement Action:	19851115
Enforcement Responsible Agency:	State
Enforcement Docket Number:	Not reported
Enforcement Attorney:	Not reported
Corrective Action Component:	No
Appeal Initiated Date:	Not reported
Appeal Resolution Date:	Not reported
Disposition Status Date:	Not reported
Disposition Status:	Not reported
Disposition Status Description:	Not reported
Consent/Final Order Sequence Number:	Not reported
Consent/Final Order Respondent Name:	Not reported
Consent/Final Order Lead Agency:	Not reported
Enforcement Type:	INITIAL 3008(A) COMPLIANCE
Enforcement Responsible Person:	NC007
Enforcement Responsible Sub-Organization:	07
SEP Sequence Number:	Not reported
SEP Expenditure Amount:	Not reported
SEP Scheduled Completion Date:	Not reported
SEP Actual Date:	Not reported
SEP Defaulted Date:	Not reported
SEP Type:	Not reported
SEP Type Description:	Not reported
Proposed Amount:	85000
Final Monetary Amount:	8500
Paid Amount:	8500
Final Count:	1
Final Amount:	8500

Found Violation:	Yes
Agency Which Determined Violation:	State
Violation Short Description:	Generators - Records/Reporting
Date Violation was Determined:	19940303
Actual Return to Compliance Date:	19940415
Return to Compliance Qualifier:	Observed
Violation Responsible Agency:	State
Scheduled Compliance Date:	19940419
Enforcement Identifier:	026
Date of Enforcement Action:	19940405
Enforcement Responsible Agency:	State
Enforcement Docket Number:	94-157
Enforcement Attorney:	NC
Corrective Action Component:	No
Appeal Initiated Date:	Not reported
Appeal Resolution Date:	Not reported
Disposition Status Date:	Not reported
Disposition Status:	Not reported
Disposition Status Description:	Not reported
Consent/Final Order Sequence Number:	Not reported

ASHLAND INC. (Continued) **1000881885**

Consent/Final Order Respondent Name: Not reported
Consent/Final Order Lead Agency: Not reported
Enforcement Type: WRITTEN INFORMAL
Enforcement Responsible Person: NC022
Enforcement Responsible Sub-Organization: 11
SEP Sequence Number: Not reported
SEP Expenditure Amount: Not reported
SEP Scheduled Completion Date: Not reported
SEP Actual Date: Not reported
SEP Defaulted Date: Not reported
SEP Type: Not reported
SEP Type Description: Not reported
Proposed Amount: Not reported
Final Monetary Amount: Not reported
Paid Amount: Not reported
Final Count: Not reported
Final Amount: Not reported

Found Violation: No
Agency Which Determined Violation: Not reported
Violation Short Description: Not reported
Date Violation was Determined: Not reported
Actual Return to Compliance Date: Not reported
Return to Compliance Qualifier: Not reported
Violation Responsible Agency: Not reported
Scheduled Compliance Date: Not reported
Enforcement Identifier: Not reported
Date of Enforcement Action: Not reported
Enforcement Responsible Agency: Not reported
Enforcement Docket Number: Not reported
Enforcement Attorney: Not reported
Corrective Action Component: Not reported
Appeal Initiated Date: Not reported
Appeal Resolution Date: Not reported
Disposition Status Date: Not reported
Disposition Status: Not reported
Disposition Status Description: Not reported
Consent/Final Order Sequence Number: Not reported
Consent/Final Order Respondent Name: Not reported
Consent/Final Order Lead Agency: Not reported
Enforcement Type: Not reported
Enforcement Responsible Person: Not reported
Enforcement Responsible Sub-Organization: Not reported
SEP Sequence Number: Not reported
SEP Expenditure Amount: Not reported
SEP Scheduled Completion Date: Not reported
SEP Actual Date: Not reported
SEP Defaulted Date: Not reported
SEP Type: Not reported
SEP Type Description: Not reported
Proposed Amount: Not reported
Final Monetary Amount: Not reported
Paid Amount: Not reported
Final Count: Not reported
Final Amount: Not reported

Found Violation: No

ASHLAND INC. (Continued) **1000881885**

Agency Which Determined Violation:	Not reported
Violation Short Description:	Not reported
Date Violation was Determined:	Not reported
Actual Return to Compliance Date:	Not reported
Return to Compliance Qualifier:	Not reported
Violation Responsible Agency:	Not reported
Scheduled Compliance Date:	Not reported
Enforcement Identifier:	Not reported
Date of Enforcement Action:	Not reported
Enforcement Responsible Agency:	Not reported
Enforcement Docket Number:	Not reported
Enforcement Attorney:	Not reported
Corrective Action Component:	Not reported
Appeal Initiated Date:	Not reported
Appeal Resolution Date:	Not reported
Disposition Status Date:	Not reported
Disposition Status:	Not reported
Disposition Status Description:	Not reported
Consent/Final Order Sequence Number:	Not reported
Consent/Final Order Respondent Name:	Not reported
Consent/Final Order Lead Agency:	Not reported
Enforcement Type:	Not reported
Enforcement Responsible Person:	Not reported
Enforcement Responsible Sub-Organization:	Not reported
SEP Sequence Number:	Not reported
SEP Expenditure Amount:	Not reported
SEP Scheduled Completion Date:	Not reported
SEP Actual Date:	Not reported
SEP Defaulted Date:	Not reported
SEP Type:	Not reported
SEP Type Description:	Not reported
Proposed Amount:	Not reported
Final Monetary Amount:	Not reported
Paid Amount:	Not reported
Final Count:	Not reported
Final Amount:	Not reported

Found Violation:	Yes
Agency Which Determined Violation:	State
Violation Short Description:	TSD IS-Ground-Water Monitoring
Date Violation was Determined:	19851030
Actual Return to Compliance Date:	19920601
Return to Compliance Qualifier:	Observed
Violation Responsible Agency:	State
Scheduled Compliance Date:	19860117
Enforcement Identifier:	000
Date of Enforcement Action:	19851115
Enforcement Responsible Agency:	State
Enforcement Docket Number:	Not reported
Enforcement Attorney:	Not reported
Corrective Action Component:	No
Appeal Initiated Date:	Not reported
Appeal Resolution Date:	Not reported
Disposition Status Date:	Not reported
Disposition Status:	Not reported
Disposition Status Description:	Not reported
Consent/Final Order Sequence Number:	Not reported

ASHLAND INC. (Continued) **1000881885**

Consent/Final Order Respondent Name: Not reported
Consent/Final Order Lead Agency: Not reported
Enforcement Type: INITIAL 3008(A) COMPLIANCE
Enforcement Responsible Person: NC007
Enforcement Responsible Sub-Organization: 07
SEP Sequence Number: Not reported
SEP Expenditure Amount: Not reported
SEP Scheduled Completion Date: Not reported
SEP Actual Date: Not reported
SEP Defaulted Date: Not reported
SEP Type: Not reported
SEP Type Description: Not reported
Proposed Amount: 85000
Final Monetary Amount: 8500
Paid Amount: 8500
Final Count: 1
Final Amount: 8500

Found Violation: No
Agency Which Determined Violation: Not reported
Violation Short Description: Not reported
Date Violation was Determined: Not reported
Actual Return to Compliance Date: Not reported
Return to Compliance Qualifier: Not reported
Violation Responsible Agency: Not reported
Scheduled Compliance Date: Not reported
Enforcement Identifier: Not reported
Date of Enforcement Action: Not reported
Enforcement Responsible Agency: Not reported
Enforcement Docket Number: Not reported
Enforcement Attorney: Not reported
Corrective Action Component: Not reported
Appeal Initiated Date: Not reported
Appeal Resolution Date: Not reported
Disposition Status Date: Not reported
Disposition Status: Not reported
Disposition Status Description: Not reported
Consent/Final Order Sequence Number: Not reported
Consent/Final Order Respondent Name: Not reported
Consent/Final Order Lead Agency: Not reported
Enforcement Type: Not reported
Enforcement Responsible Person: Not reported
Enforcement Responsible Sub-Organization: Not reported
SEP Sequence Number: Not reported
SEP Expenditure Amount: Not reported
SEP Scheduled Completion Date: Not reported
SEP Actual Date: Not reported
SEP Defaulted Date: Not reported
SEP Type: Not reported
SEP Type Description: Not reported
Proposed Amount: Not reported
Final Monetary Amount: Not reported
Paid Amount: Not reported
Final Count: Not reported
Final Amount: Not reported

Found Violation: No

ASHLAND INC. (Continued) **1000881885**

Agency Which Determined Violation: Not reported
Violation Short Description: Not reported
Date Violation was Determined: Not reported
Actual Return to Compliance Date: Not reported
Return to Compliance Qualifier: Not reported
Violation Responsible Agency: Not reported
Scheduled Compliance Date: Not reported
Enforcement Identifier: Not reported
Date of Enforcement Action: Not reported
Enforcement Responsible Agency: Not reported
Enforcement Docket Number: Not reported
Enforcement Attorney: Not reported
Corrective Action Component: Not reported
Appeal Initiated Date: Not reported
Appeal Resolution Date: Not reported
Disposition Status Date: Not reported
Disposition Status: Not reported
Disposition Status Description: Not reported
Consent/Final Order Sequence Number: Not reported
Consent/Final Order Respondent Name: Not reported
Consent/Final Order Lead Agency: Not reported
Enforcement Type: Not reported
Enforcement Responsible Person: Not reported
Enforcement Responsible Sub-Organization: Not reported
SEP Sequence Number: Not reported
SEP Expenditure Amount: Not reported
SEP Scheduled Completion Date: Not reported
SEP Actual Date: Not reported
SEP Defaulted Date: Not reported
SEP Type: Not reported
SEP Type Description: Not reported
Proposed Amount: Not reported
Final Monetary Amount: Not reported
Paid Amount: Not reported
Final Count: Not reported
Final Amount: Not reported

Found Violation: No
Agency Which Determined Violation: Not reported
Violation Short Description: Not reported
Date Violation was Determined: Not reported
Actual Return to Compliance Date: Not reported
Return to Compliance Qualifier: Not reported
Violation Responsible Agency: Not reported
Scheduled Compliance Date: Not reported
Enforcement Identifier: Not reported
Date of Enforcement Action: Not reported
Enforcement Responsible Agency: Not reported
Enforcement Docket Number: Not reported
Enforcement Attorney: Not reported
Corrective Action Component: Not reported
Appeal Initiated Date: Not reported
Appeal Resolution Date: Not reported
Disposition Status Date: Not reported
Disposition Status: Not reported
Disposition Status Description: Not reported
Consent/Final Order Sequence Number: Not reported

ASHLAND INC. (Continued) **1000881885**

Consent/Final Order Respondent Name: Not reported
Consent/Final Order Lead Agency: Not reported
Enforcement Type: Not reported
Enforcement Responsible Person: Not reported
Enforcement Responsible Sub-Organization: Not reported
SEP Sequence Number: Not reported
SEP Expenditure Amount: Not reported
SEP Scheduled Completion Date: Not reported
SEP Actual Date: Not reported
SEP Defaulted Date: Not reported
SEP Type: Not reported
SEP Type Description: Not reported
Proposed Amount: Not reported
Final Monetary Amount: Not reported
Paid Amount: Not reported
Final Count: Not reported
Final Amount: Not reported

Found Violation: No
Agency Which Determined Violation: Not reported
Violation Short Description: Not reported
Date Violation was Determined: Not reported
Actual Return to Compliance Date: Not reported
Return to Compliance Qualifier: Not reported
Violation Responsible Agency: Not reported
Scheduled Compliance Date: Not reported
Enforcement Identifier: Not reported
Date of Enforcement Action: Not reported
Enforcement Responsible Agency: Not reported
Enforcement Docket Number: Not reported
Enforcement Attorney: Not reported
Corrective Action Component: Not reported
Appeal Initiated Date: Not reported
Appeal Resolution Date: Not reported
Disposition Status Date: Not reported
Disposition Status: Not reported
Disposition Status Description: Not reported
Consent/Final Order Sequence Number: Not reported
Consent/Final Order Respondent Name: Not reported
Consent/Final Order Lead Agency: Not reported
Enforcement Type: Not reported
Enforcement Responsible Person: Not reported
Enforcement Responsible Sub-Organization: Not reported
SEP Sequence Number: Not reported
SEP Expenditure Amount: Not reported
SEP Scheduled Completion Date: Not reported
SEP Actual Date: Not reported
SEP Defaulted Date: Not reported
SEP Type: Not reported
SEP Type Description: Not reported
Proposed Amount: Not reported
Final Monetary Amount: Not reported
Paid Amount: Not reported
Final Count: Not reported
Final Amount: Not reported

Found Violation: No

ASHLAND INC. (Continued) **1000881885**

Agency Which Determined Violation: Not reported
Violation Short Description: Not reported
Date Violation was Determined: Not reported
Actual Return to Compliance Date: Not reported
Return to Compliance Qualifier: Not reported
Violation Responsible Agency: Not reported
Scheduled Compliance Date: Not reported
Enforcement Identifier: Not reported
Date of Enforcement Action: Not reported
Enforcement Responsible Agency: Not reported
Enforcement Docket Number: Not reported
Enforcement Attorney: Not reported
Corrective Action Component: Not reported
Appeal Initiated Date: Not reported
Appeal Resolution Date: Not reported
Disposition Status Date: Not reported
Disposition Status: Not reported
Disposition Status Description: Not reported
Consent/Final Order Sequence Number:Not reported
Consent/Final Order Respondent Name: Not reported
Consent/Final Order Lead Agency: Not reported
Enforcement Type: Not reported
Enforcement Responsible Person: Not reported
Enforcement Responsible Sub-Organization: Not reported
SEP Sequence Number: Not reported
SEP Expenditure Amount: Not reported
SEP Scheduled Completion Date: Not reported
SEP Actual Date: Not reported
SEP Defaulted Date: Not reported
SEP Type: Not reported
SEP Type Description: Not reported
Proposed Amount: Not reported
Final Monetary Amount: Not reported
Paid Amount: Not reported
Final Count: Not reported
Final Amount: Not reported

Found Violation: No
Agency Which Determined Violation: Not reported
Violation Short Description: Not reported
Date Violation was Determined: Not reported
Actual Return to Compliance Date: Not reported
Return to Compliance Qualifier: Not reported
Violation Responsible Agency: Not reported
Scheduled Compliance Date: Not reported
Enforcement Identifier: Not reported
Date of Enforcement Action: Not reported
Enforcement Responsible Agency: Not reported
Enforcement Docket Number: Not reported
Enforcement Attorney: Not reported
Corrective Action Component: Not reported
Appeal Initiated Date: Not reported
Appeal Resolution Date: Not reported
Disposition Status Date: Not reported
Disposition Status: Not reported
Disposition Status Description: Not reported
Consent/Final Order Sequence Number:Not reported

ASHLAND INC. (Continued) **1000881885**

Consent/Final Order Respondent Name: Not reported
Consent/Final Order Lead Agency: Not reported
Enforcement Type: Not reported
Enforcement Responsible Person: Not reported
Enforcement Responsible Sub-Organization: Not reported
SEP Sequence Number: Not reported
SEP Expenditure Amount: Not reported
SEP Scheduled Completion Date: Not reported
SEP Actual Date: Not reported
SEP Defaulted Date: Not reported
SEP Type: Not reported
SEP Type Description: Not reported
Proposed Amount: Not reported
Final Monetary Amount: Not reported
Paid Amount: Not reported
Final Count: Not reported
Final Amount: Not reported

Found Violation: No
Agency Which Determined Violation: Not reported
Violation Short Description: Not reported
Date Violation was Determined: Not reported
Actual Return to Compliance Date: Not reported
Return to Compliance Qualifier: Not reported
Violation Responsible Agency: Not reported
Scheduled Compliance Date: Not reported
Enforcement Identifier: Not reported
Date of Enforcement Action: Not reported
Enforcement Responsible Agency: Not reported
Enforcement Docket Number: Not reported
Enforcement Attorney: Not reported
Corrective Action Component: Not reported
Appeal Initiated Date: Not reported
Appeal Resolution Date: Not reported
Disposition Status Date: Not reported
Disposition Status: Not reported
Disposition Status Description: Not reported
Consent/Final Order Sequence Number: Not reported
Consent/Final Order Respondent Name: Not reported
Consent/Final Order Lead Agency: Not reported
Enforcement Type: Not reported
Enforcement Responsible Person: Not reported
Enforcement Responsible Sub-Organization: Not reported
SEP Sequence Number: Not reported
SEP Expenditure Amount: Not reported
SEP Scheduled Completion Date: Not reported
SEP Actual Date: Not reported
SEP Defaulted Date: Not reported
SEP Type: Not reported
SEP Type Description: Not reported
Proposed Amount: Not reported
Final Monetary Amount: Not reported
Paid Amount: Not reported
Final Count: Not reported
Final Amount: Not reported

Found Violation: No

ASHLAND INC. (Continued) **1000881885**

Agency Which Determined Violation: Not reported
Violation Short Description: Not reported
Date Violation was Determined: Not reported
Actual Return to Compliance Date: Not reported
Return to Compliance Qualifier: Not reported
Violation Responsible Agency: Not reported
Scheduled Compliance Date: Not reported
Enforcement Identifier: Not reported
Date of Enforcement Action: Not reported
Enforcement Responsible Agency: Not reported
Enforcement Docket Number: Not reported
Enforcement Attorney: Not reported
Corrective Action Component: Not reported
Appeal Initiated Date: Not reported
Appeal Resolution Date: Not reported
Disposition Status Date: Not reported
Disposition Status: Not reported
Disposition Status Description: Not reported
Consent/Final Order Sequence Number:Not reported
Consent/Final Order Respondent Name: Not reported
Consent/Final Order Lead Agency: Not reported
Enforcement Type: Not reported
Enforcement Responsible Person: Not reported
Enforcement Responsible Sub-Organization: Not reported
SEP Sequence Number: Not reported
SEP Expenditure Amount: Not reported
SEP Scheduled Completion Date: Not reported
SEP Actual Date: Not reported
SEP Defaulted Date: Not reported
SEP Type: Not reported
SEP Type Description: Not reported
Proposed Amount: Not reported
Final Monetary Amount: Not reported
Paid Amount: Not reported
Final Count: Not reported
Final Amount: Not reported

Found Violation: No
Agency Which Determined Violation: Not reported
Violation Short Description: Not reported
Date Violation was Determined: Not reported
Actual Return to Compliance Date: Not reported
Return to Compliance Qualifier: Not reported
Violation Responsible Agency: Not reported
Scheduled Compliance Date: Not reported
Enforcement Identifier: Not reported
Date of Enforcement Action: Not reported
Enforcement Responsible Agency: Not reported
Enforcement Docket Number: Not reported
Enforcement Attorney: Not reported
Corrective Action Component: Not reported
Appeal Initiated Date: Not reported
Appeal Resolution Date: Not reported
Disposition Status Date: Not reported
Disposition Status: Not reported
Disposition Status Description: Not reported
Consent/Final Order Sequence Number:Not reported

ASHLAND INC. (Continued) **1000881885**

Consent/Final Order Respondent Name: Not reported
Consent/Final Order Lead Agency: Not reported
Enforcement Type: Not reported
Enforcement Responsible Person: Not reported
Enforcement Responsible Sub-Organization: Not reported
SEP Sequence Number: Not reported
SEP Expenditure Amount: Not reported
SEP Scheduled Completion Date: Not reported
SEP Actual Date: Not reported
SEP Defaulted Date: Not reported
SEP Type: Not reported
SEP Type Description: Not reported
Proposed Amount: Not reported
Final Monetary Amount: Not reported
Paid Amount: Not reported
Final Count: Not reported
Final Amount: Not reported

Found Violation: No
Agency Which Determined Violation: Not reported
Violation Short Description: Not reported
Date Violation was Determined: Not reported
Actual Return to Compliance Date: Not reported
Return to Compliance Qualifier: Not reported
Violation Responsible Agency: Not reported
Scheduled Compliance Date: Not reported
Enforcement Identifier: Not reported
Date of Enforcement Action: Not reported
Enforcement Responsible Agency: Not reported
Enforcement Docket Number: Not reported
Enforcement Attorney: Not reported
Corrective Action Component: Not reported
Appeal Initiated Date: Not reported
Appeal Resolution Date: Not reported
Disposition Status Date: Not reported
Disposition Status: Not reported
Disposition Status Description: Not reported
Consent/Final Order Sequence Number: Not reported
Consent/Final Order Respondent Name: Not reported
Consent/Final Order Lead Agency: Not reported
Enforcement Type: Not reported
Enforcement Responsible Person: Not reported
Enforcement Responsible Sub-Organization: Not reported
SEP Sequence Number: Not reported
SEP Expenditure Amount: Not reported
SEP Scheduled Completion Date: Not reported
SEP Actual Date: Not reported
SEP Defaulted Date: Not reported
SEP Type: Not reported
SEP Type Description: Not reported
Proposed Amount: Not reported
Final Monetary Amount: Not reported
Paid Amount: Not reported
Final Count: Not reported
Final Amount: Not reported

Found Violation: No

ASHLAND INC. (Continued) **1000881885**

Agency Which Determined Violation:	Not reported
Violation Short Description:	Not reported
Date Violation was Determined:	Not reported
Actual Return to Compliance Date:	Not reported
Return to Compliance Qualifier:	Not reported
Violation Responsible Agency:	Not reported
Scheduled Compliance Date:	Not reported
Enforcement Identifier:	Not reported
Date of Enforcement Action:	Not reported
Enforcement Responsible Agency:	Not reported
Enforcement Docket Number:	Not reported
Enforcement Attorney:	Not reported
Corrective Action Component:	Not reported
Appeal Initiated Date:	Not reported
Appeal Resolution Date:	Not reported
Disposition Status Date:	Not reported
Disposition Status:	Not reported
Disposition Status Description:	Not reported
Consent/Final Order Sequence Number:	Not reported
Consent/Final Order Respondent Name:	Not reported
Consent/Final Order Lead Agency:	Not reported
Enforcement Type:	Not reported
Enforcement Responsible Person:	Not reported
Enforcement Responsible Sub-Organization:	Not reported
SEP Sequence Number:	Not reported
SEP Expenditure Amount:	Not reported
SEP Scheduled Completion Date:	Not reported
SEP Actual Date:	Not reported
SEP Defaulted Date:	Not reported
SEP Type:	Not reported
SEP Type Description:	Not reported
Proposed Amount:	Not reported
Final Monetary Amount:	Not reported
Paid Amount:	Not reported
Final Count:	Not reported
Final Amount:	Not reported

Found Violation:	No
Agency Which Determined Violation:	Not reported
Violation Short Description:	Not reported
Date Violation was Determined:	Not reported
Actual Return to Compliance Date:	Not reported
Return to Compliance Qualifier:	Not reported
Violation Responsible Agency:	Not reported
Scheduled Compliance Date:	Not reported
Enforcement Identifier:	Not reported
Date of Enforcement Action:	Not reported
Enforcement Responsible Agency:	Not reported
Enforcement Docket Number:	Not reported
Enforcement Attorney:	Not reported
Corrective Action Component:	Not reported
Appeal Initiated Date:	Not reported
Appeal Resolution Date:	Not reported
Disposition Status Date:	Not reported
Disposition Status:	Not reported
Disposition Status Description:	Not reported
Consent/Final Order Sequence Number:	Not reported

ASHLAND INC. (Continued) **1000881885**

Consent/Final Order Respondent Name: Not reported
Consent/Final Order Lead Agency: Not reported
Enforcement Type: Not reported
Enforcement Responsible Person: Not reported
Enforcement Responsible Sub-Organization: Not reported
SEP Sequence Number: Not reported
SEP Expenditure Amount: Not reported
SEP Scheduled Completion Date: Not reported
SEP Actual Date: Not reported
SEP Defaulted Date: Not reported
SEP Type: Not reported
SEP Type Description: Not reported
Proposed Amount: Not reported
Final Monetary Amount: Not reported
Paid Amount: Not reported
Final Count: Not reported
Final Amount: Not reported

Found Violation: No
Agency Which Determined Violation: Not reported
Violation Short Description: Not reported
Date Violation was Determined: Not reported
Actual Return to Compliance Date: Not reported
Return to Compliance Qualifier: Not reported
Violation Responsible Agency: Not reported
Scheduled Compliance Date: Not reported
Enforcement Identifier: Not reported
Date of Enforcement Action: Not reported
Enforcement Responsible Agency: Not reported
Enforcement Docket Number: Not reported
Enforcement Attorney: Not reported
Corrective Action Component: Not reported
Appeal Initiated Date: Not reported
Appeal Resolution Date: Not reported
Disposition Status Date: Not reported
Disposition Status: Not reported
Disposition Status Description: Not reported
Consent/Final Order Sequence Number: Not reported
Consent/Final Order Respondent Name: Not reported
Consent/Final Order Lead Agency: Not reported
Enforcement Type: Not reported
Enforcement Responsible Person: Not reported
Enforcement Responsible Sub-Organization: Not reported
SEP Sequence Number: Not reported
SEP Expenditure Amount: Not reported
SEP Scheduled Completion Date: Not reported
SEP Actual Date: Not reported
SEP Defaulted Date: Not reported
SEP Type: Not reported
SEP Type Description: Not reported
Proposed Amount: Not reported
Final Monetary Amount: Not reported
Paid Amount: Not reported
Final Count: Not reported
Final Amount: Not reported

Found Violation: No

ASHLAND INC. (Continued) **1000881885**

Agency Which Determined Violation:	Not reported
Violation Short Description:	Not reported
Date Violation was Determined:	Not reported
Actual Return to Compliance Date:	Not reported
Return to Compliance Qualifier:	Not reported
Violation Responsible Agency:	Not reported
Scheduled Compliance Date:	Not reported
Enforcement Identifier:	Not reported
Date of Enforcement Action:	Not reported
Enforcement Responsible Agency:	Not reported
Enforcement Docket Number:	Not reported
Enforcement Attorney:	Not reported
Corrective Action Component:	Not reported
Appeal Initiated Date:	Not reported
Appeal Resolution Date:	Not reported
Disposition Status Date:	Not reported
Disposition Status:	Not reported
Disposition Status Description:	Not reported
Consent/Final Order Sequence Number:	Not reported
Consent/Final Order Respondent Name:	Not reported
Consent/Final Order Lead Agency:	Not reported
Enforcement Type:	Not reported
Enforcement Responsible Person:	Not reported
Enforcement Responsible Sub-Organization:	Not reported
SEP Sequence Number:	Not reported
SEP Expenditure Amount:	Not reported
SEP Scheduled Completion Date:	Not reported
SEP Actual Date:	Not reported
SEP Defaulted Date:	Not reported
SEP Type:	Not reported
SEP Type Description:	Not reported
Proposed Amount:	Not reported
Final Monetary Amount:	Not reported
Paid Amount:	Not reported
Final Count:	Not reported
Final Amount:	Not reported

Found Violation:	No
Agency Which Determined Violation:	Not reported
Violation Short Description:	Not reported
Date Violation was Determined:	Not reported
Actual Return to Compliance Date:	Not reported
Return to Compliance Qualifier:	Not reported
Violation Responsible Agency:	Not reported
Scheduled Compliance Date:	Not reported
Enforcement Identifier:	Not reported
Date of Enforcement Action:	Not reported
Enforcement Responsible Agency:	Not reported
Enforcement Docket Number:	Not reported
Enforcement Attorney:	Not reported
Corrective Action Component:	Not reported
Appeal Initiated Date:	Not reported
Appeal Resolution Date:	Not reported
Disposition Status Date:	Not reported
Disposition Status:	Not reported
Disposition Status Description:	Not reported
Consent/Final Order Sequence Number:	Not reported

ASHLAND INC. (Continued) **1000881885**

Consent/Final Order Respondent Name: Not reported
Consent/Final Order Lead Agency: Not reported
Enforcement Type: Not reported
Enforcement Responsible Person: Not reported
Enforcement Responsible Sub-Organization: Not reported
SEP Sequence Number: Not reported
SEP Expenditure Amount: Not reported
SEP Scheduled Completion Date: Not reported
SEP Actual Date: Not reported
SEP Defaulted Date: Not reported
SEP Type: Not reported
SEP Type Description: Not reported
Proposed Amount: Not reported
Final Monetary Amount: Not reported
Paid Amount: Not reported
Final Count: Not reported
Final Amount: Not reported

Found Violation: No
Agency Which Determined Violation: Not reported
Violation Short Description: Not reported
Date Violation was Determined: Not reported
Actual Return to Compliance Date: Not reported
Return to Compliance Qualifier: Not reported
Violation Responsible Agency: Not reported
Scheduled Compliance Date: Not reported
Enforcement Identifier: Not reported
Date of Enforcement Action: Not reported
Enforcement Responsible Agency: Not reported
Enforcement Docket Number: Not reported
Enforcement Attorney: Not reported
Corrective Action Component: Not reported
Appeal Initiated Date: Not reported
Appeal Resolution Date: Not reported
Disposition Status Date: Not reported
Disposition Status: Not reported
Disposition Status Description: Not reported
Consent/Final Order Sequence Number: Not reported
Consent/Final Order Respondent Name: Not reported
Consent/Final Order Lead Agency: Not reported
Enforcement Type: Not reported
Enforcement Responsible Person: Not reported
Enforcement Responsible Sub-Organization: Not reported
SEP Sequence Number: Not reported
SEP Expenditure Amount: Not reported
SEP Scheduled Completion Date: Not reported
SEP Actual Date: Not reported
SEP Defaulted Date: Not reported
SEP Type: Not reported
SEP Type Description: Not reported
Proposed Amount: Not reported
Final Monetary Amount: Not reported
Paid Amount: Not reported
Final Count: Not reported
Final Amount: Not reported

Found Violation: No

ASHLAND INC. (Continued) **1000881885**

Agency Which Determined Violation: Not reported
Violation Short Description: Not reported
Date Violation was Determined: Not reported
Actual Return to Compliance Date: Not reported
Return to Compliance Qualifier: Not reported
Violation Responsible Agency: Not reported
Scheduled Compliance Date: Not reported
Enforcement Identifier: Not reported
Date of Enforcement Action: Not reported
Enforcement Responsible Agency: Not reported
Enforcement Docket Number: Not reported
Enforcement Attorney: Not reported
Corrective Action Component: Not reported
Appeal Initiated Date: Not reported
Appeal Resolution Date: Not reported
Disposition Status Date: Not reported
Disposition Status: Not reported
Disposition Status Description: Not reported
Consent/Final Order Sequence Number:Not reported
Consent/Final Order Respondent Name: Not reported
Consent/Final Order Lead Agency: Not reported
Enforcement Type: Not reported
Enforcement Responsible Person: Not reported
Enforcement Responsible Sub-Organization: Not reported
SEP Sequence Number: Not reported
SEP Expenditure Amount: Not reported
SEP Scheduled Completion Date: Not reported
SEP Actual Date: Not reported
SEP Defaulted Date: Not reported
SEP Type: Not reported
SEP Type Description: Not reported
Proposed Amount: Not reported
Final Monetary Amount: Not reported
Paid Amount: Not reported
Final Count: Not reported
Final Amount: Not reported

Found Violation: No
Agency Which Determined Violation: Not reported
Violation Short Description: Not reported
Date Violation was Determined: Not reported
Actual Return to Compliance Date: Not reported
Return to Compliance Qualifier: Not reported
Violation Responsible Agency: Not reported
Scheduled Compliance Date: Not reported
Enforcement Identifier: Not reported
Date of Enforcement Action: Not reported
Enforcement Responsible Agency: Not reported
Enforcement Docket Number: Not reported
Enforcement Attorney: Not reported
Corrective Action Component: Not reported
Appeal Initiated Date: Not reported
Appeal Resolution Date: Not reported
Disposition Status Date: Not reported
Disposition Status: Not reported
Disposition Status Description: Not reported
Consent/Final Order Sequence Number:Not reported

ASHLAND INC. (Continued) **1000881885**

Consent/Final Order Respondent Name: Not reported
Consent/Final Order Lead Agency: Not reported
Enforcement Type: Not reported
Enforcement Responsible Person: Not reported
Enforcement Responsible Sub-Organization: Not reported
SEP Sequence Number: Not reported
SEP Expenditure Amount: Not reported
SEP Scheduled Completion Date: Not reported
SEP Actual Date: Not reported
SEP Defaulted Date: Not reported
SEP Type: Not reported
SEP Type Description: Not reported
Proposed Amount: Not reported
Final Monetary Amount: Not reported
Paid Amount: Not reported
Final Count: Not reported
Final Amount: Not reported

Found Violation: No
Agency Which Determined Violation: Not reported
Violation Short Description: Not reported
Date Violation was Determined: Not reported
Actual Return to Compliance Date: Not reported
Return to Compliance Qualifier: Not reported
Violation Responsible Agency: Not reported
Scheduled Compliance Date: Not reported
Enforcement Identifier: Not reported
Date of Enforcement Action: Not reported
Enforcement Responsible Agency: Not reported
Enforcement Docket Number: Not reported
Enforcement Attorney: Not reported
Corrective Action Component: Not reported
Appeal Initiated Date: Not reported
Appeal Resolution Date: Not reported
Disposition Status Date: Not reported
Disposition Status: Not reported
Disposition Status Description: Not reported
Consent/Final Order Sequence Number: Not reported
Consent/Final Order Respondent Name: Not reported
Consent/Final Order Lead Agency: Not reported
Enforcement Type: Not reported
Enforcement Responsible Person: Not reported
Enforcement Responsible Sub-Organization: Not reported
SEP Sequence Number: Not reported
SEP Expenditure Amount: Not reported
SEP Scheduled Completion Date: Not reported
SEP Actual Date: Not reported
SEP Defaulted Date: Not reported
SEP Type: Not reported
SEP Type Description: Not reported
Proposed Amount: Not reported
Final Monetary Amount: Not reported
Paid Amount: Not reported
Final Count: Not reported
Final Amount: Not reported

Found Violation: No

ASHLAND INC. (Continued) **1000881885**

Agency Which Determined Violation:	Not reported
Violation Short Description:	Not reported
Date Violation was Determined:	Not reported
Actual Return to Compliance Date:	Not reported
Return to Compliance Qualifier:	Not reported
Violation Responsible Agency:	Not reported
Scheduled Compliance Date:	Not reported
Enforcement Identifier:	Not reported
Date of Enforcement Action:	Not reported
Enforcement Responsible Agency:	Not reported
Enforcement Docket Number:	Not reported
Enforcement Attorney:	Not reported
Corrective Action Component:	Not reported
Appeal Initiated Date:	Not reported
Appeal Resolution Date:	Not reported
Disposition Status Date:	Not reported
Disposition Status:	Not reported
Disposition Status Description:	Not reported
Consent/Final Order Sequence Number:	Not reported
Consent/Final Order Respondent Name:	Not reported
Consent/Final Order Lead Agency:	Not reported
Enforcement Type:	Not reported
Enforcement Responsible Person:	Not reported
Enforcement Responsible Sub-Organization:	Not reported
SEP Sequence Number:	Not reported
SEP Expenditure Amount:	Not reported
SEP Scheduled Completion Date:	Not reported
SEP Actual Date:	Not reported
SEP Defaulted Date:	Not reported
SEP Type:	Not reported
SEP Type Description:	Not reported
Proposed Amount:	Not reported
Final Monetary Amount:	Not reported
Paid Amount:	Not reported
Final Count:	Not reported
Final Amount:	Not reported

Found Violation:	Yes
Agency Which Determined Violation:	State
Violation Short Description:	TSD - General
Date Violation was Determined:	19870827
Actual Return to Compliance Date:	19920601
Return to Compliance Qualifier:	Observed
Violation Responsible Agency:	State
Scheduled Compliance Date:	Not reported
Enforcement Identifier:	Not reported
Date of Enforcement Action:	Not reported
Enforcement Responsible Agency:	Not reported
Enforcement Docket Number:	Not reported
Enforcement Attorney:	Not reported
Corrective Action Component:	Not reported
Appeal Initiated Date:	Not reported
Appeal Resolution Date:	Not reported
Disposition Status Date:	Not reported
Disposition Status:	Not reported
Disposition Status Description:	Not reported
Consent/Final Order Sequence Number:	Not reported

ASHLAND INC. (Continued) **1000881885**

Consent/Final Order Respondent Name: Not reported
Consent/Final Order Lead Agency: Not reported
Enforcement Type: Not reported
Enforcement Responsible Person: Not reported
Enforcement Responsible Sub-Organization: Not reported
SEP Sequence Number: Not reported
SEP Expenditure Amount: Not reported
SEP Scheduled Completion Date: Not reported
SEP Actual Date: Not reported
SEP Defaulted Date: Not reported
SEP Type: Not reported
SEP Type Description: Not reported
Proposed Amount: Not reported
Final Monetary Amount: Not reported
Paid Amount: Not reported
Final Count: Not reported
Final Amount: Not reported

Found Violation: Yes
Agency Which Determined Violation: State
Violation Short Description: Generators - Pre-transport
Date Violation was Determined: 20040415
Actual Return to Compliance Date: 20040603
Return to Compliance Qualifier: Observed
Violation Responsible Agency: State
Scheduled Compliance Date: 20040517
Enforcement Identifier: 041
Date of Enforcement Action: 20040426
Enforcement Responsible Agency: State
Enforcement Docket Number: 2004-160
Enforcement Attorney: Not reported
Corrective Action Component: No
Appeal Initiated Date: Not reported
Appeal Resolution Date: Not reported
Disposition Status Date: Not reported
Disposition Status: Not reported
Disposition Status Description: Not reported
Consent/Final Order Sequence Number: Not reported
Consent/Final Order Respondent Name: Not reported
Consent/Final Order Lead Agency: Not reported
Enforcement Type: WRITTEN INFORMAL
Enforcement Responsible Person: NC029
Enforcement Responsible Sub-Organization: 07
SEP Sequence Number: Not reported
SEP Expenditure Amount: Not reported
SEP Scheduled Completion Date: Not reported
SEP Actual Date: Not reported
SEP Defaulted Date: Not reported
SEP Type: Not reported
SEP Type Description: Not reported
Proposed Amount: Not reported
Final Monetary Amount: Not reported
Paid Amount: Not reported
Final Count: Not reported
Final Amount: Not reported

Found Violation: No

ASHLAND INC. (Continued) **1000881885**

Agency Which Determined Violation:	Not reported
Violation Short Description:	Not reported
Date Violation was Determined:	Not reported
Actual Return to Compliance Date:	Not reported
Return to Compliance Qualifier:	Not reported
Violation Responsible Agency:	Not reported
Scheduled Compliance Date:	Not reported
Enforcement Identifier:	Not reported
Date of Enforcement Action:	Not reported
Enforcement Responsible Agency:	Not reported
Enforcement Docket Number:	Not reported
Enforcement Attorney:	Not reported
Corrective Action Component:	Not reported
Appeal Initiated Date:	Not reported
Appeal Resolution Date:	Not reported
Disposition Status Date:	Not reported
Disposition Status:	Not reported
Disposition Status Description:	Not reported
Consent/Final Order Sequence Number:	Not reported
Consent/Final Order Respondent Name:	Not reported
Consent/Final Order Lead Agency:	Not reported
Enforcement Type:	Not reported
Enforcement Responsible Person:	Not reported
Enforcement Responsible Sub-Organization:	Not reported
SEP Sequence Number:	Not reported
SEP Expenditure Amount:	Not reported
SEP Scheduled Completion Date:	Not reported
SEP Actual Date:	Not reported
SEP Defaulted Date:	Not reported
SEP Type:	Not reported
SEP Type Description:	Not reported
Proposed Amount:	Not reported
Final Monetary Amount:	Not reported
Paid Amount:	Not reported
Final Count:	Not reported
Final Amount:	Not reported

Found Violation:	No
Agency Which Determined Violation:	Not reported
Violation Short Description:	Not reported
Date Violation was Determined:	Not reported
Actual Return to Compliance Date:	Not reported
Return to Compliance Qualifier:	Not reported
Violation Responsible Agency:	Not reported
Scheduled Compliance Date:	Not reported
Enforcement Identifier:	Not reported
Date of Enforcement Action:	Not reported
Enforcement Responsible Agency:	Not reported
Enforcement Docket Number:	Not reported
Enforcement Attorney:	Not reported
Corrective Action Component:	Not reported
Appeal Initiated Date:	Not reported
Appeal Resolution Date:	Not reported
Disposition Status Date:	Not reported
Disposition Status:	Not reported
Disposition Status Description:	Not reported
Consent/Final Order Sequence Number:	Not reported

ASHLAND INC. (Continued) **1000881885**

Consent/Final Order Respondent Name: Not reported
Consent/Final Order Lead Agency: Not reported
Enforcement Type: Not reported
Enforcement Responsible Person: Not reported
Enforcement Responsible Sub-Organization: Not reported
SEP Sequence Number: Not reported
SEP Expenditure Amount: Not reported
SEP Scheduled Completion Date: Not reported
SEP Actual Date: Not reported
SEP Defaulted Date: Not reported
SEP Type: Not reported
SEP Type Description: Not reported
Proposed Amount: Not reported
Final Monetary Amount: Not reported
Paid Amount: Not reported
Final Count: Not reported
Final Amount: Not reported

Found Violation: No
Agency Which Determined Violation: Not reported
Violation Short Description: Not reported
Date Violation was Determined: Not reported
Actual Return to Compliance Date: Not reported
Return to Compliance Qualifier: Not reported
Violation Responsible Agency: Not reported
Scheduled Compliance Date: Not reported
Enforcement Identifier: Not reported
Date of Enforcement Action: Not reported
Enforcement Responsible Agency: Not reported
Enforcement Docket Number: Not reported
Enforcement Attorney: Not reported
Corrective Action Component: Not reported
Appeal Initiated Date: Not reported
Appeal Resolution Date: Not reported
Disposition Status Date: Not reported
Disposition Status: Not reported
Disposition Status Description: Not reported
Consent/Final Order Sequence Number: Not reported
Consent/Final Order Respondent Name: Not reported
Consent/Final Order Lead Agency: Not reported
Enforcement Type: Not reported
Enforcement Responsible Person: Not reported
Enforcement Responsible Sub-Organization: Not reported
SEP Sequence Number: Not reported
SEP Expenditure Amount: Not reported
SEP Scheduled Completion Date: Not reported
SEP Actual Date: Not reported
SEP Defaulted Date: Not reported
SEP Type: Not reported
SEP Type Description: Not reported
Proposed Amount: Not reported
Final Monetary Amount: Not reported
Paid Amount: Not reported
Final Count: Not reported
Final Amount: Not reported

Found Violation: No

ASHLAND INC. (Continued) **1000881885**

Agency Which Determined Violation: Not reported
Violation Short Description: Not reported
Date Violation was Determined: Not reported
Actual Return to Compliance Date: Not reported
Return to Compliance Qualifier: Not reported
Violation Responsible Agency: Not reported
Scheduled Compliance Date: Not reported
Enforcement Identifier: Not reported
Date of Enforcement Action: Not reported
Enforcement Responsible Agency: Not reported
Enforcement Docket Number: Not reported
Enforcement Attorney: Not reported
Corrective Action Component: Not reported
Appeal Initiated Date: Not reported
Appeal Resolution Date: Not reported
Disposition Status Date: Not reported
Disposition Status: Not reported
Disposition Status Description: Not reported
Consent/Final Order Sequence Number:Not reported
Consent/Final Order Respondent Name: Not reported
Consent/Final Order Lead Agency: Not reported
Enforcement Type: Not reported
Enforcement Responsible Person: Not reported
Enforcement Responsible Sub-Organization: Not reported
SEP Sequence Number: Not reported
SEP Expenditure Amount: Not reported
SEP Scheduled Completion Date: Not reported
SEP Actual Date: Not reported
SEP Defaulted Date: Not reported
SEP Type: Not reported
SEP Type Description: Not reported
Proposed Amount: Not reported
Final Monetary Amount: Not reported
Paid Amount: Not reported
Final Count: Not reported
Final Amount: Not reported

Found Violation: No
Agency Which Determined Violation: Not reported
Violation Short Description: Not reported
Date Violation was Determined: Not reported
Actual Return to Compliance Date: Not reported
Return to Compliance Qualifier: Not reported
Violation Responsible Agency: Not reported
Scheduled Compliance Date: Not reported
Enforcement Identifier: Not reported
Date of Enforcement Action: Not reported
Enforcement Responsible Agency: Not reported
Enforcement Docket Number: Not reported
Enforcement Attorney: Not reported
Corrective Action Component: Not reported
Appeal Initiated Date: Not reported
Appeal Resolution Date: Not reported
Disposition Status Date: Not reported
Disposition Status: Not reported
Disposition Status Description: Not reported
Consent/Final Order Sequence Number:Not reported

ASHLAND INC. (Continued) **1000881885**

Consent/Final Order Respondent Name: Not reported
Consent/Final Order Lead Agency: Not reported
Enforcement Type: Not reported
Enforcement Responsible Person: Not reported
Enforcement Responsible Sub-Organization: Not reported
SEP Sequence Number: Not reported
SEP Expenditure Amount: Not reported
SEP Scheduled Completion Date: Not reported
SEP Actual Date: Not reported
SEP Defaulted Date: Not reported
SEP Type: Not reported
SEP Type Description: Not reported
Proposed Amount: Not reported
Final Monetary Amount: Not reported
Paid Amount: Not reported
Final Count: Not reported
Final Amount: Not reported

Found Violation: No
Agency Which Determined Violation: Not reported
Violation Short Description: Not reported
Date Violation was Determined: Not reported
Actual Return to Compliance Date: Not reported
Return to Compliance Qualifier: Not reported
Violation Responsible Agency: Not reported
Scheduled Compliance Date: Not reported
Enforcement Identifier: Not reported
Date of Enforcement Action: Not reported
Enforcement Responsible Agency: Not reported
Enforcement Docket Number: Not reported
Enforcement Attorney: Not reported
Corrective Action Component: Not reported
Appeal Initiated Date: Not reported
Appeal Resolution Date: Not reported
Disposition Status Date: Not reported
Disposition Status: Not reported
Disposition Status Description: Not reported
Consent/Final Order Sequence Number: Not reported
Consent/Final Order Respondent Name: Not reported
Consent/Final Order Lead Agency: Not reported
Enforcement Type: Not reported
Enforcement Responsible Person: Not reported
Enforcement Responsible Sub-Organization: Not reported
SEP Sequence Number: Not reported
SEP Expenditure Amount: Not reported
SEP Scheduled Completion Date: Not reported
SEP Actual Date: Not reported
SEP Defaulted Date: Not reported
SEP Type: Not reported
SEP Type Description: Not reported
Proposed Amount: Not reported
Final Monetary Amount: Not reported
Paid Amount: Not reported
Final Count: Not reported
Final Amount: Not reported

Found Violation: No

ASHLAND INC. (Continued) **1000881885**

Agency Which Determined Violation: Not reported
Violation Short Description: Not reported
Date Violation was Determined: Not reported
Actual Return to Compliance Date: Not reported
Return to Compliance Qualifier: Not reported
Violation Responsible Agency: Not reported
Scheduled Compliance Date: Not reported
Enforcement Identifier: Not reported
Date of Enforcement Action: Not reported
Enforcement Responsible Agency: Not reported
Enforcement Docket Number: Not reported
Enforcement Attorney: Not reported
Corrective Action Component: Not reported
Appeal Initiated Date: Not reported
Appeal Resolution Date: Not reported
Disposition Status Date: Not reported
Disposition Status: Not reported
Disposition Status Description: Not reported
Consent/Final Order Sequence Number:Not reported
Consent/Final Order Respondent Name: Not reported
Consent/Final Order Lead Agency: Not reported
Enforcement Type: Not reported
Enforcement Responsible Person: Not reported
Enforcement Responsible Sub-Organization: Not reported
SEP Sequence Number: Not reported
SEP Expenditure Amount: Not reported
SEP Scheduled Completion Date: Not reported
SEP Actual Date: Not reported
SEP Defaulted Date: Not reported
SEP Type: Not reported
SEP Type Description: Not reported
Proposed Amount: Not reported
Final Monetary Amount: Not reported
Paid Amount: Not reported
Final Count: Not reported
Final Amount: Not reported

Found Violation: No
Agency Which Determined Violation: Not reported
Violation Short Description: Not reported
Date Violation was Determined: Not reported
Actual Return to Compliance Date: Not reported
Return to Compliance Qualifier: Not reported
Violation Responsible Agency: Not reported
Scheduled Compliance Date: Not reported
Enforcement Identifier: Not reported
Date of Enforcement Action: Not reported
Enforcement Responsible Agency: Not reported
Enforcement Docket Number: Not reported
Enforcement Attorney: Not reported
Corrective Action Component: Not reported
Appeal Initiated Date: Not reported
Appeal Resolution Date: Not reported
Disposition Status Date: Not reported
Disposition Status: Not reported
Disposition Status Description: Not reported
Consent/Final Order Sequence Number:Not reported

ASHLAND INC. (Continued) **1000881885**

Consent/Final Order Respondent Name: Not reported
Consent/Final Order Lead Agency: Not reported
Enforcement Type: Not reported
Enforcement Responsible Person: Not reported
Enforcement Responsible Sub-Organization: Not reported
SEP Sequence Number: Not reported
SEP Expenditure Amount: Not reported
SEP Scheduled Completion Date: Not reported
SEP Actual Date: Not reported
SEP Defaulted Date: Not reported
SEP Type: Not reported
SEP Type Description: Not reported
Proposed Amount: Not reported
Final Monetary Amount: Not reported
Paid Amount: Not reported
Final Count: Not reported
Final Amount: Not reported

Found Violation: No
Agency Which Determined Violation: Not reported
Violation Short Description: Not reported
Date Violation was Determined: Not reported
Actual Return to Compliance Date: Not reported
Return to Compliance Qualifier: Not reported
Violation Responsible Agency: Not reported
Scheduled Compliance Date: Not reported
Enforcement Identifier: Not reported
Date of Enforcement Action: Not reported
Enforcement Responsible Agency: Not reported
Enforcement Docket Number: Not reported
Enforcement Attorney: Not reported
Corrective Action Component: Not reported
Appeal Initiated Date: Not reported
Appeal Resolution Date: Not reported
Disposition Status Date: Not reported
Disposition Status: Not reported
Disposition Status Description: Not reported
Consent/Final Order Sequence Number: Not reported
Consent/Final Order Respondent Name: Not reported
Consent/Final Order Lead Agency: Not reported
Enforcement Type: Not reported
Enforcement Responsible Person: Not reported
Enforcement Responsible Sub-Organization: Not reported
SEP Sequence Number: Not reported
SEP Expenditure Amount: Not reported
SEP Scheduled Completion Date: Not reported
SEP Actual Date: Not reported
SEP Defaulted Date: Not reported
SEP Type: Not reported
SEP Type Description: Not reported
Proposed Amount: Not reported
Final Monetary Amount: Not reported
Paid Amount: Not reported
Final Count: Not reported
Final Amount: Not reported

Found Violation: No

ASHLAND INC. (Continued) **1000881885**

Agency Which Determined Violation: Not reported
Violation Short Description: Not reported
Date Violation was Determined: Not reported
Actual Return to Compliance Date: Not reported
Return to Compliance Qualifier: Not reported
Violation Responsible Agency: Not reported
Scheduled Compliance Date: Not reported
Enforcement Identifier: Not reported
Date of Enforcement Action: Not reported
Enforcement Responsible Agency: Not reported
Enforcement Docket Number: Not reported
Enforcement Attorney: Not reported
Corrective Action Component: Not reported
Appeal Initiated Date: Not reported
Appeal Resolution Date: Not reported
Disposition Status Date: Not reported
Disposition Status: Not reported
Disposition Status Description: Not reported
Consent/Final Order Sequence Number:Not reported
Consent/Final Order Respondent Name: Not reported
Consent/Final Order Lead Agency: Not reported
Enforcement Type: Not reported
Enforcement Responsible Person: Not reported
Enforcement Responsible Sub-Organization: Not reported
SEP Sequence Number: Not reported
SEP Expenditure Amount: Not reported
SEP Scheduled Completion Date: Not reported
SEP Actual Date: Not reported
SEP Defaulted Date: Not reported
SEP Type: Not reported
SEP Type Description: Not reported
Proposed Amount: Not reported
Final Monetary Amount: Not reported
Paid Amount: Not reported
Final Count: Not reported
Final Amount: Not reported

Found Violation: No
Agency Which Determined Violation: Not reported
Violation Short Description: Not reported
Date Violation was Determined: Not reported
Actual Return to Compliance Date: Not reported
Return to Compliance Qualifier: Not reported
Violation Responsible Agency: Not reported
Scheduled Compliance Date: Not reported
Enforcement Identifier: Not reported
Date of Enforcement Action: Not reported
Enforcement Responsible Agency: Not reported
Enforcement Docket Number: Not reported
Enforcement Attorney: Not reported
Corrective Action Component: Not reported
Appeal Initiated Date: Not reported
Appeal Resolution Date: Not reported
Disposition Status Date: Not reported
Disposition Status: Not reported
Disposition Status Description: Not reported
Consent/Final Order Sequence Number:Not reported

ASHLAND INC. (Continued) **1000881885**

Consent/Final Order Respondent Name: Not reported
Consent/Final Order Lead Agency: Not reported
Enforcement Type: Not reported
Enforcement Responsible Person: Not reported
Enforcement Responsible Sub-Organization: Not reported
SEP Sequence Number: Not reported
SEP Expenditure Amount: Not reported
SEP Scheduled Completion Date: Not reported
SEP Actual Date: Not reported
SEP Defaulted Date: Not reported
SEP Type: Not reported
SEP Type Description: Not reported
Proposed Amount: Not reported
Final Monetary Amount: Not reported
Paid Amount: Not reported
Final Count: Not reported
Final Amount: Not reported

Found Violation: No
Agency Which Determined Violation: Not reported
Violation Short Description: Not reported
Date Violation was Determined: Not reported
Actual Return to Compliance Date: Not reported
Return to Compliance Qualifier: Not reported
Violation Responsible Agency: Not reported
Scheduled Compliance Date: Not reported
Enforcement Identifier: Not reported
Date of Enforcement Action: Not reported
Enforcement Responsible Agency: Not reported
Enforcement Docket Number: Not reported
Enforcement Attorney: Not reported
Corrective Action Component: Not reported
Appeal Initiated Date: Not reported
Appeal Resolution Date: Not reported
Disposition Status Date: Not reported
Disposition Status: Not reported
Disposition Status Description: Not reported
Consent/Final Order Sequence Number: Not reported
Consent/Final Order Respondent Name: Not reported
Consent/Final Order Lead Agency: Not reported
Enforcement Type: Not reported
Enforcement Responsible Person: Not reported
Enforcement Responsible Sub-Organization: Not reported
SEP Sequence Number: Not reported
SEP Expenditure Amount: Not reported
SEP Scheduled Completion Date: Not reported
SEP Actual Date: Not reported
SEP Defaulted Date: Not reported
SEP Type: Not reported
SEP Type Description: Not reported
Proposed Amount: Not reported
Final Monetary Amount: Not reported
Paid Amount: Not reported
Final Count: Not reported
Final Amount: Not reported

Found Violation: No

ASHLAND INC. (Continued) **1000881885**

Agency Which Determined Violation: Not reported
Violation Short Description: Not reported
Date Violation was Determined: Not reported
Actual Return to Compliance Date: Not reported
Return to Compliance Qualifier: Not reported
Violation Responsible Agency: Not reported
Scheduled Compliance Date: Not reported
Enforcement Identifier: Not reported
Date of Enforcement Action: Not reported
Enforcement Responsible Agency: Not reported
Enforcement Docket Number: Not reported
Enforcement Attorney: Not reported
Corrective Action Component: Not reported
Appeal Initiated Date: Not reported
Appeal Resolution Date: Not reported
Disposition Status Date: Not reported
Disposition Status: Not reported
Disposition Status Description: Not reported
Consent/Final Order Sequence Number:Not reported
Consent/Final Order Respondent Name: Not reported
Consent/Final Order Lead Agency: Not reported
Enforcement Type: Not reported
Enforcement Responsible Person: Not reported
Enforcement Responsible Sub-Organization: Not reported
SEP Sequence Number: Not reported
SEP Expenditure Amount: Not reported
SEP Scheduled Completion Date: Not reported
SEP Actual Date: Not reported
SEP Defaulted Date: Not reported
SEP Type: Not reported
SEP Type Description: Not reported
Proposed Amount: Not reported
Final Monetary Amount: Not reported
Paid Amount: Not reported
Final Count: Not reported
Final Amount: Not reported

Found Violation: No
Agency Which Determined Violation: Not reported
Violation Short Description: Not reported
Date Violation was Determined: Not reported
Actual Return to Compliance Date: Not reported
Return to Compliance Qualifier: Not reported
Violation Responsible Agency: Not reported
Scheduled Compliance Date: Not reported
Enforcement Identifier: Not reported
Date of Enforcement Action: Not reported
Enforcement Responsible Agency: Not reported
Enforcement Docket Number: Not reported
Enforcement Attorney: Not reported
Corrective Action Component: Not reported
Appeal Initiated Date: Not reported
Appeal Resolution Date: Not reported
Disposition Status Date: Not reported
Disposition Status: Not reported
Disposition Status Description: Not reported
Consent/Final Order Sequence Number:Not reported

ASHLAND INC. (Continued) **1000881885**

Consent/Final Order Respondent Name: Not reported
Consent/Final Order Lead Agency: Not reported
Enforcement Type: Not reported
Enforcement Responsible Person: Not reported
Enforcement Responsible Sub-Organization: Not reported
SEP Sequence Number: Not reported
SEP Expenditure Amount: Not reported
SEP Scheduled Completion Date: Not reported
SEP Actual Date: Not reported
SEP Defaulted Date: Not reported
SEP Type: Not reported
SEP Type Description: Not reported
Proposed Amount: Not reported
Final Monetary Amount: Not reported
Paid Amount: Not reported
Final Count: Not reported
Final Amount: Not reported

Found Violation: No
Agency Which Determined Violation: Not reported
Violation Short Description: Not reported
Date Violation was Determined: Not reported
Actual Return to Compliance Date: Not reported
Return to Compliance Qualifier: Not reported
Violation Responsible Agency: Not reported
Scheduled Compliance Date: Not reported
Enforcement Identifier: Not reported
Date of Enforcement Action: Not reported
Enforcement Responsible Agency: Not reported
Enforcement Docket Number: Not reported
Enforcement Attorney: Not reported
Corrective Action Component: Not reported
Appeal Initiated Date: Not reported
Appeal Resolution Date: Not reported
Disposition Status Date: Not reported
Disposition Status: Not reported
Disposition Status Description: Not reported
Consent/Final Order Sequence Number: Not reported
Consent/Final Order Respondent Name: Not reported
Consent/Final Order Lead Agency: Not reported
Enforcement Type: Not reported
Enforcement Responsible Person: Not reported
Enforcement Responsible Sub-Organization: Not reported
SEP Sequence Number: Not reported
SEP Expenditure Amount: Not reported
SEP Scheduled Completion Date: Not reported
SEP Actual Date: Not reported
SEP Defaulted Date: Not reported
SEP Type: Not reported
SEP Type Description: Not reported
Proposed Amount: Not reported
Final Monetary Amount: Not reported
Paid Amount: Not reported
Final Count: Not reported
Final Amount: Not reported

Found Violation: No

ASHLAND INC. (Continued) **1000881885**

Agency Which Determined Violation: Not reported
Violation Short Description: Not reported
Date Violation was Determined: Not reported
Actual Return to Compliance Date: Not reported
Return to Compliance Qualifier: Not reported
Violation Responsible Agency: Not reported
Scheduled Compliance Date: Not reported
Enforcement Identifier: Not reported
Date of Enforcement Action: Not reported
Enforcement Responsible Agency: Not reported
Enforcement Docket Number: Not reported
Enforcement Attorney: Not reported
Corrective Action Component: Not reported
Appeal Initiated Date: Not reported
Appeal Resolution Date: Not reported
Disposition Status Date: Not reported
Disposition Status: Not reported
Disposition Status Description: Not reported
Consent/Final Order Sequence Number:Not reported
Consent/Final Order Respondent Name: Not reported
Consent/Final Order Lead Agency: Not reported
Enforcement Type: Not reported
Enforcement Responsible Person: Not reported
Enforcement Responsible Sub-Organization: Not reported
SEP Sequence Number: Not reported
SEP Expenditure Amount: Not reported
SEP Scheduled Completion Date: Not reported
SEP Actual Date: Not reported
SEP Defaulted Date: Not reported
SEP Type: Not reported
SEP Type Description: Not reported
Proposed Amount: Not reported
Final Monetary Amount: Not reported
Paid Amount: Not reported
Final Count: Not reported
Final Amount: Not reported

Found Violation: No
Agency Which Determined Violation: Not reported
Violation Short Description: Not reported
Date Violation was Determined: Not reported
Actual Return to Compliance Date: Not reported
Return to Compliance Qualifier: Not reported
Violation Responsible Agency: Not reported
Scheduled Compliance Date: Not reported
Enforcement Identifier: Not reported
Date of Enforcement Action: Not reported
Enforcement Responsible Agency: Not reported
Enforcement Docket Number: Not reported
Enforcement Attorney: Not reported
Corrective Action Component: Not reported
Appeal Initiated Date: Not reported
Appeal Resolution Date: Not reported
Disposition Status Date: Not reported
Disposition Status: Not reported
Disposition Status Description: Not reported
Consent/Final Order Sequence Number:Not reported

ASHLAND INC. (Continued) **1000881885**

Consent/Final Order Respondent Name: Not reported
Consent/Final Order Lead Agency: Not reported
Enforcement Type: Not reported
Enforcement Responsible Person: Not reported
Enforcement Responsible Sub-Organization: Not reported
SEP Sequence Number: Not reported
SEP Expenditure Amount: Not reported
SEP Scheduled Completion Date: Not reported
SEP Actual Date: Not reported
SEP Defaulted Date: Not reported
SEP Type: Not reported
SEP Type Description: Not reported
Proposed Amount: Not reported
Final Monetary Amount: Not reported
Paid Amount: Not reported
Final Count: Not reported
Final Amount: Not reported

Found Violation: No
Agency Which Determined Violation: Not reported
Violation Short Description: Not reported
Date Violation was Determined: Not reported
Actual Return to Compliance Date: Not reported
Return to Compliance Qualifier: Not reported
Violation Responsible Agency: Not reported
Scheduled Compliance Date: Not reported
Enforcement Identifier: Not reported
Date of Enforcement Action: Not reported
Enforcement Responsible Agency: Not reported
Enforcement Docket Number: Not reported
Enforcement Attorney: Not reported
Corrective Action Component: Not reported
Appeal Initiated Date: Not reported
Appeal Resolution Date: Not reported
Disposition Status Date: Not reported
Disposition Status: Not reported
Disposition Status Description: Not reported
Consent/Final Order Sequence Number: Not reported
Consent/Final Order Respondent Name: Not reported
Consent/Final Order Lead Agency: Not reported
Enforcement Type: Not reported
Enforcement Responsible Person: Not reported
Enforcement Responsible Sub-Organization: Not reported
SEP Sequence Number: Not reported
SEP Expenditure Amount: Not reported
SEP Scheduled Completion Date: Not reported
SEP Actual Date: Not reported
SEP Defaulted Date: Not reported
SEP Type: Not reported
SEP Type Description: Not reported
Proposed Amount: Not reported
Final Monetary Amount: Not reported
Paid Amount: Not reported
Final Count: Not reported
Final Amount: Not reported

Found Violation: No

ASHLAND INC. (Continued) **1000881885**

Agency Which Determined Violation:	Not reported
Violation Short Description:	Not reported
Date Violation was Determined:	Not reported
Actual Return to Compliance Date:	Not reported
Return to Compliance Qualifier:	Not reported
Violation Responsible Agency:	Not reported
Scheduled Compliance Date:	Not reported
Enforcement Identifier:	Not reported
Date of Enforcement Action:	Not reported
Enforcement Responsible Agency:	Not reported
Enforcement Docket Number:	Not reported
Enforcement Attorney:	Not reported
Corrective Action Component:	Not reported
Appeal Initiated Date:	Not reported
Appeal Resolution Date:	Not reported
Disposition Status Date:	Not reported
Disposition Status:	Not reported
Disposition Status Description:	Not reported
Consent/Final Order Sequence Number:	Not reported
Consent/Final Order Respondent Name:	Not reported
Consent/Final Order Lead Agency:	Not reported
Enforcement Type:	Not reported
Enforcement Responsible Person:	Not reported
Enforcement Responsible Sub-Organization:	Not reported
SEP Sequence Number:	Not reported
SEP Expenditure Amount:	Not reported
SEP Scheduled Completion Date:	Not reported
SEP Actual Date:	Not reported
SEP Defaulted Date:	Not reported
SEP Type:	Not reported
SEP Type Description:	Not reported
Proposed Amount:	Not reported
Final Monetary Amount:	Not reported
Paid Amount:	Not reported
Final Count:	Not reported
Final Amount:	Not reported

Found Violation:	No
Agency Which Determined Violation:	Not reported
Violation Short Description:	Not reported
Date Violation was Determined:	Not reported
Actual Return to Compliance Date:	Not reported
Return to Compliance Qualifier:	Not reported
Violation Responsible Agency:	Not reported
Scheduled Compliance Date:	Not reported
Enforcement Identifier:	Not reported
Date of Enforcement Action:	Not reported
Enforcement Responsible Agency:	Not reported
Enforcement Docket Number:	Not reported
Enforcement Attorney:	Not reported
Corrective Action Component:	Not reported
Appeal Initiated Date:	Not reported
Appeal Resolution Date:	Not reported
Disposition Status Date:	Not reported
Disposition Status:	Not reported
Disposition Status Description:	Not reported
Consent/Final Order Sequence Number:	Not reported

ASHLAND INC. (Continued) **1000881885**

Consent/Final Order Respondent Name: Not reported
Consent/Final Order Lead Agency: Not reported
Enforcement Type: Not reported
Enforcement Responsible Person: Not reported
Enforcement Responsible Sub-Organization: Not reported
SEP Sequence Number: Not reported
SEP Expenditure Amount: Not reported
SEP Scheduled Completion Date: Not reported
SEP Actual Date: Not reported
SEP Defaulted Date: Not reported
SEP Type: Not reported
SEP Type Description: Not reported
Proposed Amount: Not reported
Final Monetary Amount: Not reported
Paid Amount: Not reported
Final Count: Not reported
Final Amount: Not reported

Found Violation: No
Agency Which Determined Violation: Not reported
Violation Short Description: Not reported
Date Violation was Determined: Not reported
Actual Return to Compliance Date: Not reported
Return to Compliance Qualifier: Not reported
Violation Responsible Agency: Not reported
Scheduled Compliance Date: Not reported
Enforcement Identifier: Not reported
Date of Enforcement Action: Not reported
Enforcement Responsible Agency: Not reported
Enforcement Docket Number: Not reported
Enforcement Attorney: Not reported
Corrective Action Component: Not reported
Appeal Initiated Date: Not reported
Appeal Resolution Date: Not reported
Disposition Status Date: Not reported
Disposition Status: Not reported
Disposition Status Description: Not reported
Consent/Final Order Sequence Number: Not reported
Consent/Final Order Respondent Name: Not reported
Consent/Final Order Lead Agency: Not reported
Enforcement Type: Not reported
Enforcement Responsible Person: Not reported
Enforcement Responsible Sub-Organization: Not reported
SEP Sequence Number: Not reported
SEP Expenditure Amount: Not reported
SEP Scheduled Completion Date: Not reported
SEP Actual Date: Not reported
SEP Defaulted Date: Not reported
SEP Type: Not reported
SEP Type Description: Not reported
Proposed Amount: Not reported
Final Monetary Amount: Not reported
Paid Amount: Not reported
Final Count: Not reported
Final Amount: Not reported

Found Violation: No

ASHLAND INC. (Continued) **1000881885**

Agency Which Determined Violation: Not reported
Violation Short Description: Not reported
Date Violation was Determined: Not reported
Actual Return to Compliance Date: Not reported
Return to Compliance Qualifier: Not reported
Violation Responsible Agency: Not reported
Scheduled Compliance Date: Not reported
Enforcement Identifier: Not reported
Date of Enforcement Action: Not reported
Enforcement Responsible Agency: Not reported
Enforcement Docket Number: Not reported
Enforcement Attorney: Not reported
Corrective Action Component: Not reported
Appeal Initiated Date: Not reported
Appeal Resolution Date: Not reported
Disposition Status Date: Not reported
Disposition Status: Not reported
Disposition Status Description: Not reported
Consent/Final Order Sequence Number:Not reported
Consent/Final Order Respondent Name: Not reported
Consent/Final Order Lead Agency: Not reported
Enforcement Type: Not reported
Enforcement Responsible Person: Not reported
Enforcement Responsible Sub-Organization: Not reported
SEP Sequence Number: Not reported
SEP Expenditure Amount: Not reported
SEP Scheduled Completion Date: Not reported
SEP Actual Date: Not reported
SEP Defaulted Date: Not reported
SEP Type: Not reported
SEP Type Description: Not reported
Proposed Amount: Not reported
Final Monetary Amount: Not reported
Paid Amount: Not reported
Final Count: Not reported
Final Amount: Not reported

Found Violation: No
Agency Which Determined Violation: Not reported
Violation Short Description: Not reported
Date Violation was Determined: Not reported
Actual Return to Compliance Date: Not reported
Return to Compliance Qualifier: Not reported
Violation Responsible Agency: Not reported
Scheduled Compliance Date: Not reported
Enforcement Identifier: Not reported
Date of Enforcement Action: Not reported
Enforcement Responsible Agency: Not reported
Enforcement Docket Number: Not reported
Enforcement Attorney: Not reported
Corrective Action Component: Not reported
Appeal Initiated Date: Not reported
Appeal Resolution Date: Not reported
Disposition Status Date: Not reported
Disposition Status: Not reported
Disposition Status Description: Not reported
Consent/Final Order Sequence Number:Not reported

ASHLAND INC. (Continued) **1000881885**

Consent/Final Order Respondent Name: Not reported
Consent/Final Order Lead Agency: Not reported
Enforcement Type: Not reported
Enforcement Responsible Person: Not reported
Enforcement Responsible Sub-Organization: Not reported
SEP Sequence Number: Not reported
SEP Expenditure Amount: Not reported
SEP Scheduled Completion Date: Not reported
SEP Actual Date: Not reported
SEP Defaulted Date: Not reported
SEP Type: Not reported
SEP Type Description: Not reported
Proposed Amount: Not reported
Final Monetary Amount: Not reported
Paid Amount: Not reported
Final Count: Not reported
Final Amount: Not reported

Found Violation: No
Agency Which Determined Violation: Not reported
Violation Short Description: Not reported
Date Violation was Determined: Not reported
Actual Return to Compliance Date: Not reported
Return to Compliance Qualifier: Not reported
Violation Responsible Agency: Not reported
Scheduled Compliance Date: Not reported
Enforcement Identifier: Not reported
Date of Enforcement Action: Not reported
Enforcement Responsible Agency: Not reported
Enforcement Docket Number: Not reported
Enforcement Attorney: Not reported
Corrective Action Component: Not reported
Appeal Initiated Date: Not reported
Appeal Resolution Date: Not reported
Disposition Status Date: Not reported
Disposition Status: Not reported
Disposition Status Description: Not reported
Consent/Final Order Sequence Number: Not reported
Consent/Final Order Respondent Name: Not reported
Consent/Final Order Lead Agency: Not reported
Enforcement Type: Not reported
Enforcement Responsible Person: Not reported
Enforcement Responsible Sub-Organization: Not reported
SEP Sequence Number: Not reported
SEP Expenditure Amount: Not reported
SEP Scheduled Completion Date: Not reported
SEP Actual Date: Not reported
SEP Defaulted Date: Not reported
SEP Type: Not reported
SEP Type Description: Not reported
Proposed Amount: Not reported
Final Monetary Amount: Not reported
Paid Amount: Not reported
Final Count: Not reported
Final Amount: Not reported

Found Violation: No

ASHLAND INC. (Continued) **1000881885**

Agency Which Determined Violation: Not reported
Violation Short Description: Not reported
Date Violation was Determined: Not reported
Actual Return to Compliance Date: Not reported
Return to Compliance Qualifier: Not reported
Violation Responsible Agency: Not reported
Scheduled Compliance Date: Not reported
Enforcement Identifier: Not reported
Date of Enforcement Action: Not reported
Enforcement Responsible Agency: Not reported
Enforcement Docket Number: Not reported
Enforcement Attorney: Not reported
Corrective Action Component: Not reported
Appeal Initiated Date: Not reported
Appeal Resolution Date: Not reported
Disposition Status Date: Not reported
Disposition Status: Not reported
Disposition Status Description: Not reported
Consent/Final Order Sequence Number:Not reported
Consent/Final Order Respondent Name: Not reported
Consent/Final Order Lead Agency: Not reported
Enforcement Type: Not reported
Enforcement Responsible Person: Not reported
Enforcement Responsible Sub-Organization: Not reported
SEP Sequence Number: Not reported
SEP Expenditure Amount: Not reported
SEP Scheduled Completion Date: Not reported
SEP Actual Date: Not reported
SEP Defaulted Date: Not reported
SEP Type: Not reported
SEP Type Description: Not reported
Proposed Amount: Not reported
Final Monetary Amount: Not reported
Paid Amount: Not reported
Final Count: Not reported
Final Amount: Not reported

Found Violation: No
Agency Which Determined Violation: Not reported
Violation Short Description: Not reported
Date Violation was Determined: Not reported
Actual Return to Compliance Date: Not reported
Return to Compliance Qualifier: Not reported
Violation Responsible Agency: Not reported
Scheduled Compliance Date: Not reported
Enforcement Identifier: Not reported
Date of Enforcement Action: Not reported
Enforcement Responsible Agency: Not reported
Enforcement Docket Number: Not reported
Enforcement Attorney: Not reported
Corrective Action Component: Not reported
Appeal Initiated Date: Not reported
Appeal Resolution Date: Not reported
Disposition Status Date: Not reported
Disposition Status: Not reported
Disposition Status Description: Not reported
Consent/Final Order Sequence Number:Not reported

ASHLAND INC. (Continued) **1000881885**

Consent/Final Order Respondent Name: Not reported
Consent/Final Order Lead Agency: Not reported
Enforcement Type: Not reported
Enforcement Responsible Person: Not reported
Enforcement Responsible Sub-Organization: Not reported
SEP Sequence Number: Not reported
SEP Expenditure Amount: Not reported
SEP Scheduled Completion Date: Not reported
SEP Actual Date: Not reported
SEP Defaulted Date: Not reported
SEP Type: Not reported
SEP Type Description: Not reported
Proposed Amount: Not reported
Final Monetary Amount: Not reported
Paid Amount: Not reported
Final Count: Not reported
Final Amount: Not reported

Found Violation: No
Agency Which Determined Violation: Not reported
Violation Short Description: Not reported
Date Violation was Determined: Not reported
Actual Return to Compliance Date: Not reported
Return to Compliance Qualifier: Not reported
Violation Responsible Agency: Not reported
Scheduled Compliance Date: Not reported
Enforcement Identifier: Not reported
Date of Enforcement Action: Not reported
Enforcement Responsible Agency: Not reported
Enforcement Docket Number: Not reported
Enforcement Attorney: Not reported
Corrective Action Component: Not reported
Appeal Initiated Date: Not reported
Appeal Resolution Date: Not reported
Disposition Status Date: Not reported
Disposition Status: Not reported
Disposition Status Description: Not reported
Consent/Final Order Sequence Number: Not reported
Consent/Final Order Respondent Name: Not reported
Consent/Final Order Lead Agency: Not reported
Enforcement Type: Not reported
Enforcement Responsible Person: Not reported
Enforcement Responsible Sub-Organization: Not reported
SEP Sequence Number: Not reported
SEP Expenditure Amount: Not reported
SEP Scheduled Completion Date: Not reported
SEP Actual Date: Not reported
SEP Defaulted Date: Not reported
SEP Type: Not reported
SEP Type Description: Not reported
Proposed Amount: Not reported
Final Monetary Amount: Not reported
Paid Amount: Not reported
Final Count: Not reported
Final Amount: Not reported

Found Violation: No

ASHLAND INC. (Continued) **1000881885**

Agency Which Determined Violation: Not reported
Violation Short Description: Not reported
Date Violation was Determined: Not reported
Actual Return to Compliance Date: Not reported
Return to Compliance Qualifier: Not reported
Violation Responsible Agency: Not reported
Scheduled Compliance Date: Not reported
Enforcement Identifier: Not reported
Date of Enforcement Action: Not reported
Enforcement Responsible Agency: Not reported
Enforcement Docket Number: Not reported
Enforcement Attorney: Not reported
Corrective Action Component: Not reported
Appeal Initiated Date: Not reported
Appeal Resolution Date: Not reported
Disposition Status Date: Not reported
Disposition Status: Not reported
Disposition Status Description: Not reported
Consent/Final Order Sequence Number:Not reported
Consent/Final Order Respondent Name: Not reported
Consent/Final Order Lead Agency: Not reported
Enforcement Type: Not reported
Enforcement Responsible Person: Not reported
Enforcement Responsible Sub-Organization: Not reported
SEP Sequence Number: Not reported
SEP Expenditure Amount: Not reported
SEP Scheduled Completion Date: Not reported
SEP Actual Date: Not reported
SEP Defaulted Date: Not reported
SEP Type: Not reported
SEP Type Description: Not reported
Proposed Amount: Not reported
Final Monetary Amount: Not reported
Paid Amount: Not reported
Final Count: Not reported
Final Amount: Not reported

Found Violation: No
Agency Which Determined Violation: Not reported
Violation Short Description: Not reported
Date Violation was Determined: Not reported
Actual Return to Compliance Date: Not reported
Return to Compliance Qualifier: Not reported
Violation Responsible Agency: Not reported
Scheduled Compliance Date: Not reported
Enforcement Identifier: Not reported
Date of Enforcement Action: Not reported
Enforcement Responsible Agency: Not reported
Enforcement Docket Number: Not reported
Enforcement Attorney: Not reported
Corrective Action Component: Not reported
Appeal Initiated Date: Not reported
Appeal Resolution Date: Not reported
Disposition Status Date: Not reported
Disposition Status: Not reported
Disposition Status Description: Not reported
Consent/Final Order Sequence Number:Not reported

ASHLAND INC. (Continued) **1000881885**

Consent/Final Order Respondent Name: Not reported
Consent/Final Order Lead Agency: Not reported
Enforcement Type: Not reported
Enforcement Responsible Person: Not reported
Enforcement Responsible Sub-Organization: Not reported
SEP Sequence Number: Not reported
SEP Expenditure Amount: Not reported
SEP Scheduled Completion Date: Not reported
SEP Actual Date: Not reported
SEP Defaulted Date: Not reported
SEP Type: Not reported
SEP Type Description: Not reported
Proposed Amount: Not reported
Final Monetary Amount: Not reported
Paid Amount: Not reported
Final Count: Not reported
Final Amount: Not reported

Found Violation: No
Agency Which Determined Violation: Not reported
Violation Short Description: Not reported
Date Violation was Determined: Not reported
Actual Return to Compliance Date: Not reported
Return to Compliance Qualifier: Not reported
Violation Responsible Agency: Not reported
Scheduled Compliance Date: Not reported
Enforcement Identifier: Not reported
Date of Enforcement Action: Not reported
Enforcement Responsible Agency: Not reported
Enforcement Docket Number: Not reported
Enforcement Attorney: Not reported
Corrective Action Component: Not reported
Appeal Initiated Date: Not reported
Appeal Resolution Date: Not reported
Disposition Status Date: Not reported
Disposition Status: Not reported
Disposition Status Description: Not reported
Consent/Final Order Sequence Number: Not reported
Consent/Final Order Respondent Name: Not reported
Consent/Final Order Lead Agency: Not reported
Enforcement Type: Not reported
Enforcement Responsible Person: Not reported
Enforcement Responsible Sub-Organization: Not reported
SEP Sequence Number: Not reported
SEP Expenditure Amount: Not reported
SEP Scheduled Completion Date: Not reported
SEP Actual Date: Not reported
SEP Defaulted Date: Not reported
SEP Type: Not reported
SEP Type Description: Not reported
Proposed Amount: Not reported
Final Monetary Amount: Not reported
Paid Amount: Not reported
Final Count: Not reported
Final Amount: Not reported

Found Violation: No

ASHLAND INC. (Continued) **1000881885**

Agency Which Determined Violation: Not reported
Violation Short Description: Not reported
Date Violation was Determined: Not reported
Actual Return to Compliance Date: Not reported
Return to Compliance Qualifier: Not reported
Violation Responsible Agency: Not reported
Scheduled Compliance Date: Not reported
Enforcement Identifier: Not reported
Date of Enforcement Action: Not reported
Enforcement Responsible Agency: Not reported
Enforcement Docket Number: Not reported
Enforcement Attorney: Not reported
Corrective Action Component: Not reported
Appeal Initiated Date: Not reported
Appeal Resolution Date: Not reported
Disposition Status Date: Not reported
Disposition Status: Not reported
Disposition Status Description: Not reported
Consent/Final Order Sequence Number:Not reported
Consent/Final Order Respondent Name: Not reported
Consent/Final Order Lead Agency: Not reported
Enforcement Type: Not reported
Enforcement Responsible Person: Not reported
Enforcement Responsible Sub-Organization: Not reported
SEP Sequence Number: Not reported
SEP Expenditure Amount: Not reported
SEP Scheduled Completion Date: Not reported
SEP Actual Date: Not reported
SEP Defaulted Date: Not reported
SEP Type: Not reported
SEP Type Description: Not reported
Proposed Amount: Not reported
Final Monetary Amount: Not reported
Paid Amount: Not reported
Final Count: Not reported
Final Amount: Not reported

Found Violation: No
Agency Which Determined Violation: Not reported
Violation Short Description: Not reported
Date Violation was Determined: Not reported
Actual Return to Compliance Date: Not reported
Return to Compliance Qualifier: Not reported
Violation Responsible Agency: Not reported
Scheduled Compliance Date: Not reported
Enforcement Identifier: Not reported
Date of Enforcement Action: Not reported
Enforcement Responsible Agency: Not reported
Enforcement Docket Number: Not reported
Enforcement Attorney: Not reported
Corrective Action Component: Not reported
Appeal Initiated Date: Not reported
Appeal Resolution Date: Not reported
Disposition Status Date: Not reported
Disposition Status: Not reported
Disposition Status Description: Not reported
Consent/Final Order Sequence Number:Not reported

ASHLAND INC. (Continued) **1000881885**

Consent/Final Order Respondent Name: Not reported
Consent/Final Order Lead Agency: Not reported
Enforcement Type: Not reported
Enforcement Responsible Person: Not reported
Enforcement Responsible Sub-Organization: Not reported
SEP Sequence Number: Not reported
SEP Expenditure Amount: Not reported
SEP Scheduled Completion Date: Not reported
SEP Actual Date: Not reported
SEP Defaulted Date: Not reported
SEP Type: Not reported
SEP Type Description: Not reported
Proposed Amount: Not reported
Final Monetary Amount: Not reported
Paid Amount: Not reported
Final Count: Not reported
Final Amount: Not reported

Found Violation: No
Agency Which Determined Violation: Not reported
Violation Short Description: Not reported
Date Violation was Determined: Not reported
Actual Return to Compliance Date: Not reported
Return to Compliance Qualifier: Not reported
Violation Responsible Agency: Not reported
Scheduled Compliance Date: Not reported
Enforcement Identifier: Not reported
Date of Enforcement Action: Not reported
Enforcement Responsible Agency: Not reported
Enforcement Docket Number: Not reported
Enforcement Attorney: Not reported
Corrective Action Component: Not reported
Appeal Initiated Date: Not reported
Appeal Resolution Date: Not reported
Disposition Status Date: Not reported
Disposition Status: Not reported
Disposition Status Description: Not reported
Consent/Final Order Sequence Number: Not reported
Consent/Final Order Respondent Name: Not reported
Consent/Final Order Lead Agency: Not reported
Enforcement Type: Not reported
Enforcement Responsible Person: Not reported
Enforcement Responsible Sub-Organization: Not reported
SEP Sequence Number: Not reported
SEP Expenditure Amount: Not reported
SEP Scheduled Completion Date: Not reported
SEP Actual Date: Not reported
SEP Defaulted Date: Not reported
SEP Type: Not reported
SEP Type Description: Not reported
Proposed Amount: Not reported
Final Monetary Amount: Not reported
Paid Amount: Not reported
Final Count: Not reported
Final Amount: Not reported

Found Violation: No

ASHLAND INC. (Continued) **1000881885**

Agency Which Determined Violation: Not reported
Violation Short Description: Not reported
Date Violation was Determined: Not reported
Actual Return to Compliance Date: Not reported
Return to Compliance Qualifier: Not reported
Violation Responsible Agency: Not reported
Scheduled Compliance Date: Not reported
Enforcement Identifier: Not reported
Date of Enforcement Action: Not reported
Enforcement Responsible Agency: Not reported
Enforcement Docket Number: Not reported
Enforcement Attorney: Not reported
Corrective Action Component: Not reported
Appeal Initiated Date: Not reported
Appeal Resolution Date: Not reported
Disposition Status Date: Not reported
Disposition Status: Not reported
Disposition Status Description: Not reported
Consent/Final Order Sequence Number:Not reported
Consent/Final Order Respondent Name: Not reported
Consent/Final Order Lead Agency: Not reported
Enforcement Type: Not reported
Enforcement Responsible Person: Not reported
Enforcement Responsible Sub-Organization: Not reported
SEP Sequence Number: Not reported
SEP Expenditure Amount: Not reported
SEP Scheduled Completion Date: Not reported
SEP Actual Date: Not reported
SEP Defaulted Date: Not reported
SEP Type: Not reported
SEP Type Description: Not reported
Proposed Amount: Not reported
Final Monetary Amount: Not reported
Paid Amount: Not reported
Final Count: Not reported
Final Amount: Not reported

Found Violation: No
Agency Which Determined Violation: Not reported
Violation Short Description: Not reported
Date Violation was Determined: Not reported
Actual Return to Compliance Date: Not reported
Return to Compliance Qualifier: Not reported
Violation Responsible Agency: Not reported
Scheduled Compliance Date: Not reported
Enforcement Identifier: Not reported
Date of Enforcement Action: Not reported
Enforcement Responsible Agency: Not reported
Enforcement Docket Number: Not reported
Enforcement Attorney: Not reported
Corrective Action Component: Not reported
Appeal Initiated Date: Not reported
Appeal Resolution Date: Not reported
Disposition Status Date: Not reported
Disposition Status: Not reported
Disposition Status Description: Not reported
Consent/Final Order Sequence Number:Not reported

ASHLAND INC. (Continued) **1000881885**

Consent/Final Order Respondent Name: Not reported
Consent/Final Order Lead Agency: Not reported
Enforcement Type: Not reported
Enforcement Responsible Person: Not reported
Enforcement Responsible Sub-Organization: Not reported
SEP Sequence Number: Not reported
SEP Expenditure Amount: Not reported
SEP Scheduled Completion Date: Not reported
SEP Actual Date: Not reported
SEP Defaulted Date: Not reported
SEP Type: Not reported
SEP Type Description: Not reported
Proposed Amount: Not reported
Final Monetary Amount: Not reported
Paid Amount: Not reported
Final Count: Not reported
Final Amount: Not reported

Found Violation: Yes
Agency Which Determined Violation: State
Violation Short Description: Generators - General
Date Violation was Determined: 19920916
Actual Return to Compliance Date: 19921102
Return to Compliance Qualifier: Observed
Violation Responsible Agency: State
Scheduled Compliance Date: 19921006
Enforcement Identifier: 015
Date of Enforcement Action: 19920916
Enforcement Responsible Agency: State
Enforcement Docket Number: Not reported
Enforcement Attorney: Not reported
Corrective Action Component: No
Appeal Initiated Date: Not reported
Appeal Resolution Date: Not reported
Disposition Status Date: Not reported
Disposition Status: Not reported
Disposition Status Description: Not reported
Consent/Final Order Sequence Number: Not reported
Consent/Final Order Respondent Name: Not reported
Consent/Final Order Lead Agency: Not reported
Enforcement Type: WRITTEN INFORMAL
Enforcement Responsible Person: NC022
Enforcement Responsible Sub-Organization: 07
SEP Sequence Number: Not reported
SEP Expenditure Amount: Not reported
SEP Scheduled Completion Date: Not reported
SEP Actual Date: Not reported
SEP Defaulted Date: Not reported
SEP Type: Not reported
SEP Type Description: Not reported
Proposed Amount: Not reported
Final Monetary Amount: Not reported
Paid Amount: Not reported
Final Count: Not reported
Final Amount: Not reported

Found Violation: No

ASHLAND INC. (Continued) **1000881885**

Agency Which Determined Violation:	Not reported
Violation Short Description:	Not reported
Date Violation was Determined:	Not reported
Actual Return to Compliance Date:	Not reported
Return to Compliance Qualifier:	Not reported
Violation Responsible Agency:	Not reported
Scheduled Compliance Date:	Not reported
Enforcement Identifier:	Not reported
Date of Enforcement Action:	Not reported
Enforcement Responsible Agency:	Not reported
Enforcement Docket Number:	Not reported
Enforcement Attorney:	Not reported
Corrective Action Component:	Not reported
Appeal Initiated Date:	Not reported
Appeal Resolution Date:	Not reported
Disposition Status Date:	Not reported
Disposition Status:	Not reported
Disposition Status Description:	Not reported
Consent/Final Order Sequence Number:	Not reported
Consent/Final Order Respondent Name:	Not reported
Consent/Final Order Lead Agency:	Not reported
Enforcement Type:	Not reported
Enforcement Responsible Person:	Not reported
Enforcement Responsible Sub-Organization:	Not reported
SEP Sequence Number:	Not reported
SEP Expenditure Amount:	Not reported
SEP Scheduled Completion Date:	Not reported
SEP Actual Date:	Not reported
SEP Defaulted Date:	Not reported
SEP Type:	Not reported
SEP Type Description:	Not reported
Proposed Amount:	Not reported
Final Monetary Amount:	Not reported
Paid Amount:	Not reported
Final Count:	Not reported
Final Amount:	Not reported

Found Violation:	No
Agency Which Determined Violation:	Not reported
Violation Short Description:	Not reported
Date Violation was Determined:	Not reported
Actual Return to Compliance Date:	Not reported
Return to Compliance Qualifier:	Not reported
Violation Responsible Agency:	Not reported
Scheduled Compliance Date:	Not reported
Enforcement Identifier:	Not reported
Date of Enforcement Action:	Not reported
Enforcement Responsible Agency:	Not reported
Enforcement Docket Number:	Not reported
Enforcement Attorney:	Not reported
Corrective Action Component:	Not reported
Appeal Initiated Date:	Not reported
Appeal Resolution Date:	Not reported
Disposition Status Date:	Not reported
Disposition Status:	Not reported
Disposition Status Description:	Not reported
Consent/Final Order Sequence Number:	Not reported

ASHLAND INC. (Continued) **1000881885**

Consent/Final Order Respondent Name: Not reported
Consent/Final Order Lead Agency: Not reported
Enforcement Type: Not reported
Enforcement Responsible Person: Not reported
Enforcement Responsible Sub-Organization: Not reported
SEP Sequence Number: Not reported
SEP Expenditure Amount: Not reported
SEP Scheduled Completion Date: Not reported
SEP Actual Date: Not reported
SEP Defaulted Date: Not reported
SEP Type: Not reported
SEP Type Description: Not reported
Proposed Amount: Not reported
Final Monetary Amount: Not reported
Paid Amount: Not reported
Final Count: Not reported
Final Amount: Not reported

Found Violation: No
Agency Which Determined Violation: Not reported
Violation Short Description: Not reported
Date Violation was Determined: Not reported
Actual Return to Compliance Date: Not reported
Return to Compliance Qualifier: Not reported
Violation Responsible Agency: Not reported
Scheduled Compliance Date: Not reported
Enforcement Identifier: Not reported
Date of Enforcement Action: Not reported
Enforcement Responsible Agency: Not reported
Enforcement Docket Number: Not reported
Enforcement Attorney: Not reported
Corrective Action Component: Not reported
Appeal Initiated Date: Not reported
Appeal Resolution Date: Not reported
Disposition Status Date: Not reported
Disposition Status: Not reported
Disposition Status Description: Not reported
Consent/Final Order Sequence Number: Not reported
Consent/Final Order Respondent Name: Not reported
Consent/Final Order Lead Agency: Not reported
Enforcement Type: Not reported
Enforcement Responsible Person: Not reported
Enforcement Responsible Sub-Organization: Not reported
SEP Sequence Number: Not reported
SEP Expenditure Amount: Not reported
SEP Scheduled Completion Date: Not reported
SEP Actual Date: Not reported
SEP Defaulted Date: Not reported
SEP Type: Not reported
SEP Type Description: Not reported
Proposed Amount: Not reported
Final Monetary Amount: Not reported
Paid Amount: Not reported
Final Count: Not reported
Final Amount: Not reported

Found Violation: No

ASHLAND INC. (Continued) **1000881885**

Agency Which Determined Violation:	Not reported
Violation Short Description:	Not reported
Date Violation was Determined:	Not reported
Actual Return to Compliance Date:	Not reported
Return to Compliance Qualifier:	Not reported
Violation Responsible Agency:	Not reported
Scheduled Compliance Date:	Not reported
Enforcement Identifier:	Not reported
Date of Enforcement Action:	Not reported
Enforcement Responsible Agency:	Not reported
Enforcement Docket Number:	Not reported
Enforcement Attorney:	Not reported
Corrective Action Component:	Not reported
Appeal Initiated Date:	Not reported
Appeal Resolution Date:	Not reported
Disposition Status Date:	Not reported
Disposition Status:	Not reported
Disposition Status Description:	Not reported
Consent/Final Order Sequence Number:	Not reported
Consent/Final Order Respondent Name:	Not reported
Consent/Final Order Lead Agency:	Not reported
Enforcement Type:	Not reported
Enforcement Responsible Person:	Not reported
Enforcement Responsible Sub-Organization:	Not reported
SEP Sequence Number:	Not reported
SEP Expenditure Amount:	Not reported
SEP Scheduled Completion Date:	Not reported
SEP Actual Date:	Not reported
SEP Defaulted Date:	Not reported
SEP Type:	Not reported
SEP Type Description:	Not reported
Proposed Amount:	Not reported
Final Monetary Amount:	Not reported
Paid Amount:	Not reported
Final Count:	Not reported
Final Amount:	Not reported

Found Violation:	No
Agency Which Determined Violation:	Not reported
Violation Short Description:	Not reported
Date Violation was Determined:	Not reported
Actual Return to Compliance Date:	Not reported
Return to Compliance Qualifier:	Not reported
Violation Responsible Agency:	Not reported
Scheduled Compliance Date:	Not reported
Enforcement Identifier:	Not reported
Date of Enforcement Action:	Not reported
Enforcement Responsible Agency:	Not reported
Enforcement Docket Number:	Not reported
Enforcement Attorney:	Not reported
Corrective Action Component:	Not reported
Appeal Initiated Date:	Not reported
Appeal Resolution Date:	Not reported
Disposition Status Date:	Not reported
Disposition Status:	Not reported
Disposition Status Description:	Not reported
Consent/Final Order Sequence Number:	Not reported

ASHLAND INC. (Continued) **1000881885**

Consent/Final Order Respondent Name: Not reported
Consent/Final Order Lead Agency: Not reported
Enforcement Type: Not reported
Enforcement Responsible Person: Not reported
Enforcement Responsible Sub-Organization: Not reported
SEP Sequence Number: Not reported
SEP Expenditure Amount: Not reported
SEP Scheduled Completion Date: Not reported
SEP Actual Date: Not reported
SEP Defaulted Date: Not reported
SEP Type: Not reported
SEP Type Description: Not reported
Proposed Amount: Not reported
Final Monetary Amount: Not reported
Paid Amount: Not reported
Final Count: Not reported
Final Amount: Not reported

Found Violation: No
Agency Which Determined Violation: Not reported
Violation Short Description: Not reported
Date Violation was Determined: Not reported
Actual Return to Compliance Date: Not reported
Return to Compliance Qualifier: Not reported
Violation Responsible Agency: Not reported
Scheduled Compliance Date: Not reported
Enforcement Identifier: Not reported
Date of Enforcement Action: Not reported
Enforcement Responsible Agency: Not reported
Enforcement Docket Number: Not reported
Enforcement Attorney: Not reported
Corrective Action Component: Not reported
Appeal Initiated Date: Not reported
Appeal Resolution Date: Not reported
Disposition Status Date: Not reported
Disposition Status: Not reported
Disposition Status Description: Not reported
Consent/Final Order Sequence Number: Not reported
Consent/Final Order Respondent Name: Not reported
Consent/Final Order Lead Agency: Not reported
Enforcement Type: Not reported
Enforcement Responsible Person: Not reported
Enforcement Responsible Sub-Organization: Not reported
SEP Sequence Number: Not reported
SEP Expenditure Amount: Not reported
SEP Scheduled Completion Date: Not reported
SEP Actual Date: Not reported
SEP Defaulted Date: Not reported
SEP Type: Not reported
SEP Type Description: Not reported
Proposed Amount: Not reported
Final Monetary Amount: Not reported
Paid Amount: Not reported
Final Count: Not reported
Final Amount: Not reported

Found Violation: No

ASHLAND INC. (Continued) **1000881885**

Agency Which Determined Violation: Not reported
Violation Short Description: Not reported
Date Violation was Determined: Not reported
Actual Return to Compliance Date: Not reported
Return to Compliance Qualifier: Not reported
Violation Responsible Agency: Not reported
Scheduled Compliance Date: Not reported
Enforcement Identifier: Not reported
Date of Enforcement Action: Not reported
Enforcement Responsible Agency: Not reported
Enforcement Docket Number: Not reported
Enforcement Attorney: Not reported
Corrective Action Component: Not reported
Appeal Initiated Date: Not reported
Appeal Resolution Date: Not reported
Disposition Status Date: Not reported
Disposition Status: Not reported
Disposition Status Description: Not reported
Consent/Final Order Sequence Number: Not reported
Consent/Final Order Respondent Name: Not reported
Consent/Final Order Lead Agency: Not reported
Enforcement Type: Not reported
Enforcement Responsible Person: Not reported
Enforcement Responsible Sub-Organization: Not reported
SEP Sequence Number: Not reported
SEP Expenditure Amount: Not reported
SEP Scheduled Completion Date: Not reported
SEP Actual Date: Not reported
SEP Defaulted Date: Not reported
SEP Type: Not reported
SEP Type Description: Not reported
Proposed Amount: Not reported
Final Monetary Amount: Not reported
Paid Amount: Not reported
Final Count: Not reported
Final Amount: Not reported

Found Violation: No
Agency Which Determined Violation: Not reported
Violation Short Description: Not reported
Date Violation was Determined: Not reported
Actual Return to Compliance Date: Not reported
Return to Compliance Qualifier: Not reported
Violation Responsible Agency: Not reported
Scheduled Compliance Date: Not reported
Enforcement Identifier: Not reported
Date of Enforcement Action: Not reported
Enforcement Responsible Agency: Not reported
Enforcement Docket Number: Not reported
Enforcement Attorney: Not reported
Corrective Action Component: Not reported
Appeal Initiated Date: Not reported
Appeal Resolution Date: Not reported
Disposition Status Date: Not reported
Disposition Status: Not reported
Disposition Status Description: Not reported
Consent/Final Order Sequence Number: Not reported

ASHLAND INC. (Continued) **1000881885**

Consent/Final Order Respondent Name: Not reported
Consent/Final Order Lead Agency: Not reported
Enforcement Type: Not reported
Enforcement Responsible Person: Not reported
Enforcement Responsible Sub-Organization: Not reported
SEP Sequence Number: Not reported
SEP Expenditure Amount: Not reported
SEP Scheduled Completion Date: Not reported
SEP Actual Date: Not reported
SEP Defaulted Date: Not reported
SEP Type: Not reported
SEP Type Description: Not reported
Proposed Amount: Not reported
Final Monetary Amount: Not reported
Paid Amount: Not reported
Final Count: Not reported
Final Amount: Not reported

Found Violation: No
Agency Which Determined Violation: Not reported
Violation Short Description: Not reported
Date Violation was Determined: Not reported
Actual Return to Compliance Date: Not reported
Return to Compliance Qualifier: Not reported
Violation Responsible Agency: Not reported
Scheduled Compliance Date: Not reported
Enforcement Identifier: Not reported
Date of Enforcement Action: Not reported
Enforcement Responsible Agency: Not reported
Enforcement Docket Number: Not reported
Enforcement Attorney: Not reported
Corrective Action Component: Not reported
Appeal Initiated Date: Not reported
Appeal Resolution Date: Not reported
Disposition Status Date: Not reported
Disposition Status: Not reported
Disposition Status Description: Not reported
Consent/Final Order Sequence Number: Not reported
Consent/Final Order Respondent Name: Not reported
Consent/Final Order Lead Agency: Not reported
Enforcement Type: Not reported
Enforcement Responsible Person: Not reported
Enforcement Responsible Sub-Organization: Not reported
SEP Sequence Number: Not reported
SEP Expenditure Amount: Not reported
SEP Scheduled Completion Date: Not reported
SEP Actual Date: Not reported
SEP Defaulted Date: Not reported
SEP Type: Not reported
SEP Type Description: Not reported
Proposed Amount: Not reported
Final Monetary Amount: Not reported
Paid Amount: Not reported
Final Count: Not reported
Final Amount: Not reported

Found Violation: No

ASHLAND INC. (Continued) **1000881885**

Agency Which Determined Violation:	Not reported
Violation Short Description:	Not reported
Date Violation was Determined:	Not reported
Actual Return to Compliance Date:	Not reported
Return to Compliance Qualifier:	Not reported
Violation Responsible Agency:	Not reported
Scheduled Compliance Date:	Not reported
Enforcement Identifier:	Not reported
Date of Enforcement Action:	Not reported
Enforcement Responsible Agency:	Not reported
Enforcement Docket Number:	Not reported
Enforcement Attorney:	Not reported
Corrective Action Component:	Not reported
Appeal Initiated Date:	Not reported
Appeal Resolution Date:	Not reported
Disposition Status Date:	Not reported
Disposition Status:	Not reported
Disposition Status Description:	Not reported
Consent/Final Order Sequence Number:	Not reported
Consent/Final Order Respondent Name:	Not reported
Consent/Final Order Lead Agency:	Not reported
Enforcement Type:	Not reported
Enforcement Responsible Person:	Not reported
Enforcement Responsible Sub-Organization:	Not reported
SEP Sequence Number:	Not reported
SEP Expenditure Amount:	Not reported
SEP Scheduled Completion Date:	Not reported
SEP Actual Date:	Not reported
SEP Defaulted Date:	Not reported
SEP Type:	Not reported
SEP Type Description:	Not reported
Proposed Amount:	Not reported
Final Monetary Amount:	Not reported
Paid Amount:	Not reported
Final Count:	Not reported
Final Amount:	Not reported

Found Violation:	No
Agency Which Determined Violation:	Not reported
Violation Short Description:	Not reported
Date Violation was Determined:	Not reported
Actual Return to Compliance Date:	Not reported
Return to Compliance Qualifier:	Not reported
Violation Responsible Agency:	Not reported
Scheduled Compliance Date:	Not reported
Enforcement Identifier:	Not reported
Date of Enforcement Action:	Not reported
Enforcement Responsible Agency:	Not reported
Enforcement Docket Number:	Not reported
Enforcement Attorney:	Not reported
Corrective Action Component:	Not reported
Appeal Initiated Date:	Not reported
Appeal Resolution Date:	Not reported
Disposition Status Date:	Not reported
Disposition Status:	Not reported
Disposition Status Description:	Not reported
Consent/Final Order Sequence Number:	Not reported

ASHLAND INC. (Continued) **1000881885**

Consent/Final Order Respondent Name: Not reported
Consent/Final Order Lead Agency: Not reported
Enforcement Type: Not reported
Enforcement Responsible Person: Not reported
Enforcement Responsible Sub-Organization: Not reported
SEP Sequence Number: Not reported
SEP Expenditure Amount: Not reported
SEP Scheduled Completion Date: Not reported
SEP Actual Date: Not reported
SEP Defaulted Date: Not reported
SEP Type: Not reported
SEP Type Description: Not reported
Proposed Amount: Not reported
Final Monetary Amount: Not reported
Paid Amount: Not reported
Final Count: Not reported
Final Amount: Not reported

Found Violation: No
Agency Which Determined Violation: Not reported
Violation Short Description: Not reported
Date Violation was Determined: Not reported
Actual Return to Compliance Date: Not reported
Return to Compliance Qualifier: Not reported
Violation Responsible Agency: Not reported
Scheduled Compliance Date: Not reported
Enforcement Identifier: Not reported
Date of Enforcement Action: Not reported
Enforcement Responsible Agency: Not reported
Enforcement Docket Number: Not reported
Enforcement Attorney: Not reported
Corrective Action Component: Not reported
Appeal Initiated Date: Not reported
Appeal Resolution Date: Not reported
Disposition Status Date: Not reported
Disposition Status: Not reported
Disposition Status Description: Not reported
Consent/Final Order Sequence Number: Not reported
Consent/Final Order Respondent Name: Not reported
Consent/Final Order Lead Agency: Not reported
Enforcement Type: Not reported
Enforcement Responsible Person: Not reported
Enforcement Responsible Sub-Organization: Not reported
SEP Sequence Number: Not reported
SEP Expenditure Amount: Not reported
SEP Scheduled Completion Date: Not reported
SEP Actual Date: Not reported
SEP Defaulted Date: Not reported
SEP Type: Not reported
SEP Type Description: Not reported
Proposed Amount: Not reported
Final Monetary Amount: Not reported
Paid Amount: Not reported
Final Count: Not reported
Final Amount: Not reported

Found Violation: No

ASHLAND INC. (Continued) **1000881885**

Agency Which Determined Violation: Not reported
Violation Short Description: Not reported
Date Violation was Determined: Not reported
Actual Return to Compliance Date: Not reported
Return to Compliance Qualifier: Not reported
Violation Responsible Agency: Not reported
Scheduled Compliance Date: Not reported
Enforcement Identifier: Not reported
Date of Enforcement Action: Not reported
Enforcement Responsible Agency: Not reported
Enforcement Docket Number: Not reported
Enforcement Attorney: Not reported
Corrective Action Component: Not reported
Appeal Initiated Date: Not reported
Appeal Resolution Date: Not reported
Disposition Status Date: Not reported
Disposition Status: Not reported
Disposition Status Description: Not reported
Consent/Final Order Sequence Number:Not reported
Consent/Final Order Respondent Name: Not reported
Consent/Final Order Lead Agency: Not reported
Enforcement Type: Not reported
Enforcement Responsible Person: Not reported
Enforcement Responsible Sub-Organization: Not reported
SEP Sequence Number: Not reported
SEP Expenditure Amount: Not reported
SEP Scheduled Completion Date: Not reported
SEP Actual Date: Not reported
SEP Defaulted Date: Not reported
SEP Type: Not reported
SEP Type Description: Not reported
Proposed Amount: Not reported
Final Monetary Amount: Not reported
Paid Amount: Not reported
Final Count: Not reported
Final Amount: Not reported

Found Violation: No
Agency Which Determined Violation: Not reported
Violation Short Description: Not reported
Date Violation was Determined: Not reported
Actual Return to Compliance Date: Not reported
Return to Compliance Qualifier: Not reported
Violation Responsible Agency: Not reported
Scheduled Compliance Date: Not reported
Enforcement Identifier: Not reported
Date of Enforcement Action: Not reported
Enforcement Responsible Agency: Not reported
Enforcement Docket Number: Not reported
Enforcement Attorney: Not reported
Corrective Action Component: Not reported
Appeal Initiated Date: Not reported
Appeal Resolution Date: Not reported
Disposition Status Date: Not reported
Disposition Status: Not reported
Disposition Status Description: Not reported
Consent/Final Order Sequence Number:Not reported

ASHLAND INC. (Continued) **1000881885**

Consent/Final Order Respondent Name: Not reported
Consent/Final Order Lead Agency: Not reported
Enforcement Type: Not reported
Enforcement Responsible Person: Not reported
Enforcement Responsible Sub-Organization: Not reported
SEP Sequence Number: Not reported
SEP Expenditure Amount: Not reported
SEP Scheduled Completion Date: Not reported
SEP Actual Date: Not reported
SEP Defaulted Date: Not reported
SEP Type: Not reported
SEP Type Description: Not reported
Proposed Amount: Not reported
Final Monetary Amount: Not reported
Paid Amount: Not reported
Final Count: Not reported
Final Amount: Not reported

Found Violation: No
Agency Which Determined Violation: Not reported
Violation Short Description: Not reported
Date Violation was Determined: Not reported
Actual Return to Compliance Date: Not reported
Return to Compliance Qualifier: Not reported
Violation Responsible Agency: Not reported
Scheduled Compliance Date: Not reported
Enforcement Identifier: Not reported
Date of Enforcement Action: Not reported
Enforcement Responsible Agency: Not reported
Enforcement Docket Number: Not reported
Enforcement Attorney: Not reported
Corrective Action Component: Not reported
Appeal Initiated Date: Not reported
Appeal Resolution Date: Not reported
Disposition Status Date: Not reported
Disposition Status: Not reported
Disposition Status Description: Not reported
Consent/Final Order Sequence Number: Not reported
Consent/Final Order Respondent Name: Not reported
Consent/Final Order Lead Agency: Not reported
Enforcement Type: Not reported
Enforcement Responsible Person: Not reported
Enforcement Responsible Sub-Organization: Not reported
SEP Sequence Number: Not reported
SEP Expenditure Amount: Not reported
SEP Scheduled Completion Date: Not reported
SEP Actual Date: Not reported
SEP Defaulted Date: Not reported
SEP Type: Not reported
SEP Type Description: Not reported
Proposed Amount: Not reported
Final Monetary Amount: Not reported
Paid Amount: Not reported
Final Count: Not reported
Final Amount: Not reported

Found Violation: No

ASHLAND INC. (Continued) **1000881885**

Agency Which Determined Violation: Not reported
Violation Short Description: Not reported
Date Violation was Determined: Not reported
Actual Return to Compliance Date: Not reported
Return to Compliance Qualifier: Not reported
Violation Responsible Agency: Not reported
Scheduled Compliance Date: Not reported
Enforcement Identifier: Not reported
Date of Enforcement Action: Not reported
Enforcement Responsible Agency: Not reported
Enforcement Docket Number: Not reported
Enforcement Attorney: Not reported
Corrective Action Component: Not reported
Appeal Initiated Date: Not reported
Appeal Resolution Date: Not reported
Disposition Status Date: Not reported
Disposition Status: Not reported
Disposition Status Description: Not reported
Consent/Final Order Sequence Number:Not reported
Consent/Final Order Respondent Name: Not reported
Consent/Final Order Lead Agency: Not reported
Enforcement Type: Not reported
Enforcement Responsible Person: Not reported
Enforcement Responsible Sub-Organization: Not reported
SEP Sequence Number: Not reported
SEP Expenditure Amount: Not reported
SEP Scheduled Completion Date: Not reported
SEP Actual Date: Not reported
SEP Defaulted Date: Not reported
SEP Type: Not reported
SEP Type Description: Not reported
Proposed Amount: Not reported
Final Monetary Amount: Not reported
Paid Amount: Not reported
Final Count: Not reported
Final Amount: Not reported

Found Violation: No
Agency Which Determined Violation: Not reported
Violation Short Description: Not reported
Date Violation was Determined: Not reported
Actual Return to Compliance Date: Not reported
Return to Compliance Qualifier: Not reported
Violation Responsible Agency: Not reported
Scheduled Compliance Date: Not reported
Enforcement Identifier: Not reported
Date of Enforcement Action: Not reported
Enforcement Responsible Agency: Not reported
Enforcement Docket Number: Not reported
Enforcement Attorney: Not reported
Corrective Action Component: Not reported
Appeal Initiated Date: Not reported
Appeal Resolution Date: Not reported
Disposition Status Date: Not reported
Disposition Status: Not reported
Disposition Status Description: Not reported
Consent/Final Order Sequence Number:Not reported

ASHLAND INC. (Continued) **1000881885**

Consent/Final Order Respondent Name: Not reported
Consent/Final Order Lead Agency: Not reported
Enforcement Type: Not reported
Enforcement Responsible Person: Not reported
Enforcement Responsible Sub-Organization: Not reported
SEP Sequence Number: Not reported
SEP Expenditure Amount: Not reported
SEP Scheduled Completion Date: Not reported
SEP Actual Date: Not reported
SEP Defaulted Date: Not reported
SEP Type: Not reported
SEP Type Description: Not reported
Proposed Amount: Not reported
Final Monetary Amount: Not reported
Paid Amount: Not reported
Final Count: Not reported
Final Amount: Not reported

Found Violation: No
Agency Which Determined Violation: Not reported
Violation Short Description: Not reported
Date Violation was Determined: Not reported
Actual Return to Compliance Date: Not reported
Return to Compliance Qualifier: Not reported
Violation Responsible Agency: Not reported
Scheduled Compliance Date: Not reported
Enforcement Identifier: Not reported
Date of Enforcement Action: Not reported
Enforcement Responsible Agency: Not reported
Enforcement Docket Number: Not reported
Enforcement Attorney: Not reported
Corrective Action Component: Not reported
Appeal Initiated Date: Not reported
Appeal Resolution Date: Not reported
Disposition Status Date: Not reported
Disposition Status: Not reported
Disposition Status Description: Not reported
Consent/Final Order Sequence Number: Not reported
Consent/Final Order Respondent Name: Not reported
Consent/Final Order Lead Agency: Not reported
Enforcement Type: Not reported
Enforcement Responsible Person: Not reported
Enforcement Responsible Sub-Organization: Not reported
SEP Sequence Number: Not reported
SEP Expenditure Amount: Not reported
SEP Scheduled Completion Date: Not reported
SEP Actual Date: Not reported
SEP Defaulted Date: Not reported
SEP Type: Not reported
SEP Type Description: Not reported
Proposed Amount: Not reported
Final Monetary Amount: Not reported
Paid Amount: Not reported
Final Count: Not reported
Final Amount: Not reported

Found Violation: No

ASHLAND INC. (Continued) **1000881885**

Agency Which Determined Violation:	Not reported
Violation Short Description:	Not reported
Date Violation was Determined:	Not reported
Actual Return to Compliance Date:	Not reported
Return to Compliance Qualifier:	Not reported
Violation Responsible Agency:	Not reported
Scheduled Compliance Date:	Not reported
Enforcement Identifier:	Not reported
Date of Enforcement Action:	Not reported
Enforcement Responsible Agency:	Not reported
Enforcement Docket Number:	Not reported
Enforcement Attorney:	Not reported
Corrective Action Component:	Not reported
Appeal Initiated Date:	Not reported
Appeal Resolution Date:	Not reported
Disposition Status Date:	Not reported
Disposition Status:	Not reported
Disposition Status Description:	Not reported
Consent/Final Order Sequence Number:	Not reported
Consent/Final Order Respondent Name:	Not reported
Consent/Final Order Lead Agency:	Not reported
Enforcement Type:	Not reported
Enforcement Responsible Person:	Not reported
Enforcement Responsible Sub-Organization:	Not reported
SEP Sequence Number:	Not reported
SEP Expenditure Amount:	Not reported
SEP Scheduled Completion Date:	Not reported
SEP Actual Date:	Not reported
SEP Defaulted Date:	Not reported
SEP Type:	Not reported
SEP Type Description:	Not reported
Proposed Amount:	Not reported
Final Monetary Amount:	Not reported
Paid Amount:	Not reported
Final Count:	Not reported
Final Amount:	Not reported

Found Violation:	No
Agency Which Determined Violation:	Not reported
Violation Short Description:	Not reported
Date Violation was Determined:	Not reported
Actual Return to Compliance Date:	Not reported
Return to Compliance Qualifier:	Not reported
Violation Responsible Agency:	Not reported
Scheduled Compliance Date:	Not reported
Enforcement Identifier:	Not reported
Date of Enforcement Action:	Not reported
Enforcement Responsible Agency:	Not reported
Enforcement Docket Number:	Not reported
Enforcement Attorney:	Not reported
Corrective Action Component:	Not reported
Appeal Initiated Date:	Not reported
Appeal Resolution Date:	Not reported
Disposition Status Date:	Not reported
Disposition Status:	Not reported
Disposition Status Description:	Not reported
Consent/Final Order Sequence Number:	Not reported

ASHLAND INC. (Continued) **1000881885**

Consent/Final Order Respondent Name: Not reported
Consent/Final Order Lead Agency: Not reported
Enforcement Type: Not reported
Enforcement Responsible Person: Not reported
Enforcement Responsible Sub-Organization: Not reported
SEP Sequence Number: Not reported
SEP Expenditure Amount: Not reported
SEP Scheduled Completion Date: Not reported
SEP Actual Date: Not reported
SEP Defaulted Date: Not reported
SEP Type: Not reported
SEP Type Description: Not reported
Proposed Amount: Not reported
Final Monetary Amount: Not reported
Paid Amount: Not reported
Final Count: Not reported
Final Amount: Not reported

Found Violation: No
Agency Which Determined Violation: Not reported
Violation Short Description: Not reported
Date Violation was Determined: Not reported
Actual Return to Compliance Date: Not reported
Return to Compliance Qualifier: Not reported
Violation Responsible Agency: Not reported
Scheduled Compliance Date: Not reported
Enforcement Identifier: Not reported
Date of Enforcement Action: Not reported
Enforcement Responsible Agency: Not reported
Enforcement Docket Number: Not reported
Enforcement Attorney: Not reported
Corrective Action Component: Not reported
Appeal Initiated Date: Not reported
Appeal Resolution Date: Not reported
Disposition Status Date: Not reported
Disposition Status: Not reported
Disposition Status Description: Not reported
Consent/Final Order Sequence Number: Not reported
Consent/Final Order Respondent Name: Not reported
Consent/Final Order Lead Agency: Not reported
Enforcement Type: Not reported
Enforcement Responsible Person: Not reported
Enforcement Responsible Sub-Organization: Not reported
SEP Sequence Number: Not reported
SEP Expenditure Amount: Not reported
SEP Scheduled Completion Date: Not reported
SEP Actual Date: Not reported
SEP Defaulted Date: Not reported
SEP Type: Not reported
SEP Type Description: Not reported
Proposed Amount: Not reported
Final Monetary Amount: Not reported
Paid Amount: Not reported
Final Count: Not reported
Final Amount: Not reported

Found Violation: No

ASHLAND INC. (Continued) **1000881885**

Agency Which Determined Violation:	Not reported
Violation Short Description:	Not reported
Date Violation was Determined:	Not reported
Actual Return to Compliance Date:	Not reported
Return to Compliance Qualifier:	Not reported
Violation Responsible Agency:	Not reported
Scheduled Compliance Date:	Not reported
Enforcement Identifier:	Not reported
Date of Enforcement Action:	Not reported
Enforcement Responsible Agency:	Not reported
Enforcement Docket Number:	Not reported
Enforcement Attorney:	Not reported
Corrective Action Component:	Not reported
Appeal Initiated Date:	Not reported
Appeal Resolution Date:	Not reported
Disposition Status Date:	Not reported
Disposition Status:	Not reported
Disposition Status Description:	Not reported
Consent/Final Order Sequence Number:	Not reported
Consent/Final Order Respondent Name:	Not reported
Consent/Final Order Lead Agency:	Not reported
Enforcement Type:	Not reported
Enforcement Responsible Person:	Not reported
Enforcement Responsible Sub-Organization:	Not reported
SEP Sequence Number:	Not reported
SEP Expenditure Amount:	Not reported
SEP Scheduled Completion Date:	Not reported
SEP Actual Date:	Not reported
SEP Defaulted Date:	Not reported
SEP Type:	Not reported
SEP Type Description:	Not reported
Proposed Amount:	Not reported
Final Monetary Amount:	Not reported
Paid Amount:	Not reported
Final Count:	Not reported
Final Amount:	Not reported

Evaluation Action Summary:

Evaluation Date:	20210203
Evaluation Responsible Agency:	State
Found Violation:	No
Evaluation Type Description:	FINANCIAL RECORD REVIEW
Evaluation Responsible Person Identifier:	NC058
Evaluation Responsible Sub-Organization:	NCP
Actual Return to Compliance Date:	Not reported
Scheduled Compliance Date:	Not reported
Date of Request:	Not reported
Date Response Received:	Not reported
Request Agency:	Not reported
Former Citation:	Not reported

Evaluation Date:	19970102
Evaluation Responsible Agency:	State
Found Violation:	No
Evaluation Type Description:	FINANCIAL RECORD REVIEW
Evaluation Responsible Person Identifier:	NC058
Evaluation Responsible Sub-Organization:	02

ASHLAND INC. (Continued) **1000881885**

Actual Return to Compliance Date:	Not reported
Scheduled Compliance Date:	Not reported
Date of Request:	Not reported
Date Response Received:	Not reported
Request Agency:	Not reported
Former Citation:	Not reported
Evaluation Date:	20240220
Evaluation Responsible Agency:	State
Found Violation:	No
Evaluation Type Description:	FINANCIAL RECORD REVIEW
Evaluation Responsible Person Identifier:	NC058
Evaluation Responsible Sub-Organization:	NCP
Actual Return to Compliance Date:	Not reported
Scheduled Compliance Date:	Not reported
Date of Request:	Not reported
Date Response Received:	Not reported
Request Agency:	Not reported
Former Citation:	Not reported
Evaluation Date:	19900522
Evaluation Responsible Agency:	State
Found Violation:	No
Evaluation Type Description:	COMPLIANCE EVALUATION INSPECTION
Evaluation Responsible Person Identifier:	Not reported
Evaluation Responsible Sub-Organization:	Not reported
Actual Return to Compliance Date:	Not reported
Scheduled Compliance Date:	Not reported
Date of Request:	Not reported
Date Response Received:	Not reported
Request Agency:	Not reported
Former Citation:	Not reported
Evaluation Date:	19890907
Evaluation Responsible Agency:	State
Found Violation:	No
Evaluation Type Description:	COMPLIANCE EVALUATION INSPECTION
Evaluation Responsible Person Identifier:	Not reported
Evaluation Responsible Sub-Organization:	Not reported
Actual Return to Compliance Date:	Not reported
Scheduled Compliance Date:	Not reported
Date of Request:	Not reported
Date Response Received:	Not reported
Request Agency:	Not reported
Former Citation:	Not reported
Evaluation Date:	19940818
Evaluation Responsible Agency:	State
Found Violation:	No
Evaluation Type Description:	COMPLIANCE EVALUATION INSPECTION
Evaluation Responsible Person Identifier:	NC022
Evaluation Responsible Sub-Organization:	07
Actual Return to Compliance Date:	Not reported
Scheduled Compliance Date:	Not reported
Date of Request:	Not reported
Date Response Received:	Not reported
Request Agency:	Not reported

ASHLAND INC. (Continued) **1000881885**

Former Citation:	Not reported
Evaluation Date:	20190724
Evaluation Responsible Agency:	State
Found Violation:	No
Evaluation Type Description:	NON-FINANCIAL RECORD REVIEW
Evaluation Responsible Person Identifier:	NCMKS
Evaluation Responsible Sub-Organization:	NCP
Actual Return to Compliance Date:	Not reported
Scheduled Compliance Date:	Not reported
Date of Request:	Not reported
Date Response Received:	Not reported
Request Agency:	Not reported
Former Citation:	Not reported
Evaluation Date:	20080201
Evaluation Responsible Agency:	State
Found Violation:	No
Evaluation Type Description:	COMPLIANCE EVALUATION INSPECTION
Evaluation Responsible Person Identifier:	NC058
Evaluation Responsible Sub-Organization:	02
Actual Return to Compliance Date:	Not reported
Scheduled Compliance Date:	Not reported
Date of Request:	Not reported
Date Response Received:	Not reported
Request Agency:	Not reported
Former Citation:	Not reported
Evaluation Date:	20150603
Evaluation Responsible Agency:	State
Found Violation:	No
Evaluation Type Description:	NON-FINANCIAL RECORD REVIEW
Evaluation Responsible Person Identifier:	NCMKS
Evaluation Responsible Sub-Organization:	NCP
Actual Return to Compliance Date:	Not reported
Scheduled Compliance Date:	Not reported
Date of Request:	Not reported
Date Response Received:	Not reported
Request Agency:	Not reported
Former Citation:	Not reported
Evaluation Date:	20140725
Evaluation Responsible Agency:	State
Found Violation:	No
Evaluation Type Description:	NON-FINANCIAL RECORD REVIEW
Evaluation Responsible Person Identifier:	NCMKS
Evaluation Responsible Sub-Organization:	NCP
Actual Return to Compliance Date:	Not reported
Scheduled Compliance Date:	Not reported
Date of Request:	Not reported
Date Response Received:	Not reported
Request Agency:	Not reported
Former Citation:	Not reported
Evaluation Date:	20150903
Evaluation Responsible Agency:	State
Found Violation:	No

ASHLAND INC. (Continued) **1000881885**

Evaluation Type Description:	COMPLIANCE EVALUATION INSPECTION
Evaluation Responsible Person Identifier:	NC028
Evaluation Responsible Sub-Organization:	07
Actual Return to Compliance Date:	Not reported
Scheduled Compliance Date:	Not reported
Date of Request:	Not reported
Date Response Received:	Not reported
Request Agency:	Not reported
Former Citation:	Not reported

Evaluation Date:	19851030
Evaluation Responsible Agency:	State
Found Violation:	Yes
Evaluation Type Description:	COMPLIANCE EVALUATION INSPECTION
Evaluation Responsible Person Identifier:	NC007
Evaluation Responsible Sub-Organization:	07
Actual Return to Compliance Date:	19920601
Scheduled Compliance Date:	19851202
Date of Request:	Not reported
Date Response Received:	Not reported
Request Agency:	Not reported
Former Citation:	Not reported

Evaluation Date:	19880901
Evaluation Responsible Agency:	State
Found Violation:	No
Evaluation Type Description:	COMPLIANCE EVALUATION INSPECTION
Evaluation Responsible Person Identifier:	NC007
Evaluation Responsible Sub-Organization:	07
Actual Return to Compliance Date:	Not reported
Scheduled Compliance Date:	Not reported
Date of Request:	Not reported
Date Response Received:	Not reported
Request Agency:	Not reported
Former Citation:	Not reported

Evaluation Date:	20220324
Evaluation Responsible Agency:	State
Found Violation:	No
Evaluation Type Description:	COMPLIANCE EVALUATION INSPECTION
Evaluation Responsible Person Identifier:	NC028
Evaluation Responsible Sub-Organization:	07
Actual Return to Compliance Date:	Not reported
Scheduled Compliance Date:	Not reported
Date of Request:	Not reported
Date Response Received:	Not reported
Request Agency:	Not reported
Former Citation:	Not reported

Evaluation Date:	20000302
Evaluation Responsible Agency:	State
Found Violation:	No
Evaluation Type Description:	FINANCIAL RECORD REVIEW
Evaluation Responsible Person Identifier:	NC058
Evaluation Responsible Sub-Organization:	02
Actual Return to Compliance Date:	Not reported
Scheduled Compliance Date:	Not reported

ASHLAND INC. (Continued) **1000881885**

Date of Request:	Not reported
Date Response Received:	Not reported
Request Agency:	Not reported
Former Citation:	Not reported
Evaluation Date:	19971210
Evaluation Responsible Agency:	State
Found Violation:	No
Evaluation Type Description:	COMPLIANCE EVALUATION INSPECTION
Evaluation Responsible Person Identifier:	NC022
Evaluation Responsible Sub-Organization:	07
Actual Return to Compliance Date:	Not reported
Scheduled Compliance Date:	Not reported
Date of Request:	Not reported
Date Response Received:	Not reported
Request Agency:	Not reported
Former Citation:	Not reported
Evaluation Date:	19900103
Evaluation Responsible Agency:	State
Found Violation:	No
Evaluation Type Description:	FINANCIAL RECORD REVIEW
Evaluation Responsible Person Identifier:	Not reported
Evaluation Responsible Sub-Organization:	Not reported
Actual Return to Compliance Date:	Not reported
Scheduled Compliance Date:	Not reported
Date of Request:	Not reported
Date Response Received:	Not reported
Request Agency:	Not reported
Former Citation:	Not reported
Evaluation Date:	19910409
Evaluation Responsible Agency:	State
Found Violation:	No
Evaluation Type Description:	COMPLIANCE EVALUATION INSPECTION
Evaluation Responsible Person Identifier:	NC022
Evaluation Responsible Sub-Organization:	07
Actual Return to Compliance Date:	Not reported
Scheduled Compliance Date:	Not reported
Date of Request:	Not reported
Date Response Received:	Not reported
Request Agency:	Not reported
Former Citation:	Not reported
Evaluation Date:	20010306
Evaluation Responsible Agency:	State
Found Violation:	No
Evaluation Type Description:	COMPLIANCE EVALUATION INSPECTION
Evaluation Responsible Person Identifier:	NC022
Evaluation Responsible Sub-Organization:	07
Actual Return to Compliance Date:	Not reported
Scheduled Compliance Date:	Not reported
Date of Request:	Not reported
Date Response Received:	Not reported
Request Agency:	Not reported
Former Citation:	Not reported

ASHLAND INC. (Continued) **1000881885**

Evaluation Date:	19940104
Evaluation Responsible Agency:	State
Found Violation:	No
Evaluation Type Description:	FINANCIAL RECORD REVIEW
Evaluation Responsible Person Identifier:	NC058
Evaluation Responsible Sub-Organization:	02
Actual Return to Compliance Date:	Not reported
Scheduled Compliance Date:	Not reported
Date of Request:	Not reported
Date Response Received:	Not reported
Request Agency:	Not reported
Former Citation:	Not reported

Evaluation Date:	19890413
Evaluation Responsible Agency:	State
Found Violation:	No
Evaluation Type Description:	COMPLIANCE EVALUATION INSPECTION
Evaluation Responsible Person Identifier:	Not reported
Evaluation Responsible Sub-Organization:	Not reported
Actual Return to Compliance Date:	Not reported
Scheduled Compliance Date:	Not reported
Date of Request:	Not reported
Date Response Received:	Not reported
Request Agency:	Not reported
Former Citation:	Not reported

Evaluation Date:	20100928
Evaluation Responsible Agency:	State
Found Violation:	No
Evaluation Type Description:	COMPLIANCE EVALUATION INSPECTION
Evaluation Responsible Person Identifier:	NC028
Evaluation Responsible Sub-Organization:	07
Actual Return to Compliance Date:	Not reported
Scheduled Compliance Date:	Not reported
Date of Request:	Not reported
Date Response Received:	Not reported
Request Agency:	Not reported
Former Citation:	Not reported

Evaluation Date:	20051022
Evaluation Responsible Agency:	State
Found Violation:	No
Evaluation Type Description:	NON-FINANCIAL RECORD REVIEW
Evaluation Responsible Person Identifier:	NCESW
Evaluation Responsible Sub-Organization:	NCP
Actual Return to Compliance Date:	Not reported
Scheduled Compliance Date:	Not reported
Date of Request:	Not reported
Date Response Received:	Not reported
Request Agency:	Not reported
Former Citation:	Not reported

Evaluation Date:	20000211
Evaluation Responsible Agency:	State
Found Violation:	No
Evaluation Type Description:	COMPLIANCE EVALUATION INSPECTION
Evaluation Responsible Person Identifier:	NC022

ASHLAND INC. (Continued) **1000881885**

Evaluation Responsible Sub-Organization:	07
Actual Return to Compliance Date:	Not reported
Scheduled Compliance Date:	Not reported
Date of Request:	Not reported
Date Response Received:	Not reported
Request Agency:	Not reported
Former Citation:	Not reported
Evaluation Date:	20160608
Evaluation Responsible Agency:	State
Found Violation:	No
Evaluation Type Description:	NON-FINANCIAL RECORD REVIEW
Evaluation Responsible Person Identifier:	NCMKS
Evaluation Responsible Sub-Organization:	NCP
Actual Return to Compliance Date:	Not reported
Scheduled Compliance Date:	Not reported
Date of Request:	Not reported
Date Response Received:	Not reported
Request Agency:	Not reported
Former Citation:	Not reported
Evaluation Date:	20110816
Evaluation Responsible Agency:	State
Found Violation:	No
Evaluation Type Description:	FINANCIAL RECORD REVIEW
Evaluation Responsible Person Identifier:	NC058
Evaluation Responsible Sub-Organization:	02
Actual Return to Compliance Date:	Not reported
Scheduled Compliance Date:	Not reported
Date of Request:	Not reported
Date Response Received:	Not reported
Request Agency:	Not reported
Former Citation:	Not reported
Evaluation Date:	19920227
Evaluation Responsible Agency:	State
Found Violation:	No
Evaluation Type Description:	NON-FINANCIAL RECORD REVIEW
Evaluation Responsible Person Identifier:	NCTJW
Evaluation Responsible Sub-Organization:	02
Actual Return to Compliance Date:	Not reported
Scheduled Compliance Date:	Not reported
Date of Request:	Not reported
Date Response Received:	Not reported
Request Agency:	Not reported
Former Citation:	Not reported
Evaluation Date:	20160202
Evaluation Responsible Agency:	State
Found Violation:	No
Evaluation Type Description:	FINANCIAL RECORD REVIEW
Evaluation Responsible Person Identifier:	NC058
Evaluation Responsible Sub-Organization:	NCP
Actual Return to Compliance Date:	Not reported
Scheduled Compliance Date:	Not reported
Date of Request:	Not reported
Date Response Received:	Not reported

ASHLAND INC. (Continued) **1000881885**

Request Agency: Not reported
Former Citation: Not reported

Evaluation Date: 20061130
Evaluation Responsible Agency: State
Found Violation: No
Evaluation Type Description: NON-FINANCIAL RECORD REVIEW
Evaluation Responsible Person Identifier: NCESW
Evaluation Responsible Sub-Organization: NCP
Actual Return to Compliance Date: Not reported
Scheduled Compliance Date: Not reported
Date of Request: Not reported
Date Response Received: Not reported
Request Agency: Not reported
Former Citation: Not reported

Evaluation Date: 19960312
Evaluation Responsible Agency: State
Found Violation: No
Evaluation Type Description: FINANCIAL RECORD REVIEW
Evaluation Responsible Person Identifier: NC058
Evaluation Responsible Sub-Organization: 02
Actual Return to Compliance Date: Not reported
Scheduled Compliance Date: Not reported
Date of Request: Not reported
Date Response Received: Not reported
Request Agency: Not reported
Former Citation: Not reported

Evaluation Date: 20230725
Evaluation Responsible Agency: State
Found Violation: No
Evaluation Type Description: NON-FINANCIAL RECORD REVIEW
Evaluation Responsible Person Identifier: NCMKS
Evaluation Responsible Sub-Organization: NCP
Actual Return to Compliance Date: Not reported
Scheduled Compliance Date: Not reported
Date of Request: Not reported
Date Response Received: Not reported
Request Agency: Not reported
Former Citation: Not reported

Evaluation Date: 20120322
Evaluation Responsible Agency: State
Found Violation: No
Evaluation Type Description: FINANCIAL RECORD REVIEW
Evaluation Responsible Person Identifier: NC058
Evaluation Responsible Sub-Organization: 02
Actual Return to Compliance Date: Not reported
Scheduled Compliance Date: Not reported
Date of Request: Not reported
Date Response Received: Not reported
Request Agency: Not reported
Former Citation: Not reported

Evaluation Date: 19871231
Evaluation Responsible Agency: State

ASHLAND INC. (Continued) **1000881885**

Found Violation:	No
Evaluation Type Description:	FINANCIAL RECORD REVIEW
Evaluation Responsible Person Identifier:	Not reported
Evaluation Responsible Sub-Organization:	Not reported
Actual Return to Compliance Date:	Not reported
Scheduled Compliance Date:	Not reported
Date of Request:	Not reported
Date Response Received:	Not reported
Request Agency:	Not reported
Former Citation:	Not reported

Evaluation Date:	19920214
Evaluation Responsible Agency:	State
Found Violation:	No
Evaluation Type Description:	GROUNDWATER MONITORING EVALUATION
Evaluation Responsible Person Identifier:	NCTJW
Evaluation Responsible Sub-Organization:	02
Actual Return to Compliance Date:	Not reported
Scheduled Compliance Date:	Not reported
Date of Request:	Not reported
Date Response Received:	Not reported
Request Agency:	Not reported
Former Citation:	Not reported

Evaluation Date:	19900605
Evaluation Responsible Agency:	State
Found Violation:	Yes
Evaluation Type Description:	GROUNDWATER MONITORING EVALUATION
Evaluation Responsible Person Identifier:	Not reported
Evaluation Responsible Sub-Organization:	Not reported
Actual Return to Compliance Date:	19920601
Scheduled Compliance Date:	Not reported
Date of Request:	Not reported
Date Response Received:	Not reported
Request Agency:	Not reported
Former Citation:	Not reported

Evaluation Date:	19900810
Evaluation Responsible Agency:	State
Found Violation:	No
Evaluation Type Description:	COMPLIANCE EVALUATION INSPECTION
Evaluation Responsible Person Identifier:	Not reported
Evaluation Responsible Sub-Organization:	Not reported
Actual Return to Compliance Date:	Not reported
Scheduled Compliance Date:	Not reported
Date of Request:	Not reported
Date Response Received:	Not reported
Request Agency:	Not reported
Former Citation:	Not reported

Evaluation Date:	20070220
Evaluation Responsible Agency:	State
Found Violation:	No
Evaluation Type Description:	FINANCIAL RECORD REVIEW
Evaluation Responsible Person Identifier:	NC058
Evaluation Responsible Sub-Organization:	02
Actual Return to Compliance Date:	Not reported

ASHLAND INC. (Continued) **1000881885**

Scheduled Compliance Date:	Not reported
Date of Request:	Not reported
Date Response Received:	Not reported
Request Agency:	Not reported
Former Citation:	Not reported
Evaluation Date:	20170505
Evaluation Responsible Agency:	State
Found Violation:	No
Evaluation Type Description:	FINANCIAL RECORD REVIEW
Evaluation Responsible Person Identifier:	NC058
Evaluation Responsible Sub-Organization:	NCP
Actual Return to Compliance Date:	Not reported
Scheduled Compliance Date:	Not reported
Date of Request:	Not reported
Date Response Received:	Not reported
Request Agency:	Not reported
Former Citation:	Not reported
Evaluation Date:	20090817
Evaluation Responsible Agency:	State
Found Violation:	No
Evaluation Type Description:	FINANCIAL RECORD REVIEW
Evaluation Responsible Person Identifier:	NC058
Evaluation Responsible Sub-Organization:	02
Actual Return to Compliance Date:	Not reported
Scheduled Compliance Date:	Not reported
Date of Request:	Not reported
Date Response Received:	Not reported
Request Agency:	Not reported
Former Citation:	Not reported
Evaluation Date:	20171031
Evaluation Responsible Agency:	State
Found Violation:	No
Evaluation Type Description:	FINANCIAL RECORD REVIEW
Evaluation Responsible Person Identifier:	NC058
Evaluation Responsible Sub-Organization:	NCP
Actual Return to Compliance Date:	Not reported
Scheduled Compliance Date:	Not reported
Date of Request:	Not reported
Date Response Received:	Not reported
Request Agency:	Not reported
Former Citation:	Not reported
Evaluation Date:	19920521
Evaluation Responsible Agency:	State
Found Violation:	No
Evaluation Type Description:	NON-FINANCIAL RECORD REVIEW
Evaluation Responsible Person Identifier:	NC058
Evaluation Responsible Sub-Organization:	02
Actual Return to Compliance Date:	Not reported
Scheduled Compliance Date:	Not reported
Date of Request:	Not reported
Date Response Received:	Not reported
Request Agency:	Not reported
Former Citation:	Not reported

ASHLAND INC. (Continued) **1000881885**

Evaluation Date:	20070822
Evaluation Responsible Agency:	EPA
Found Violation:	Undetermined
Evaluation Type Description:	FINANCIAL RECORD REVIEW
Evaluation Responsible Person Identifier:	NMM
Evaluation Responsible Sub-Organization:	Not reported
Actual Return to Compliance Date:	Not reported
Scheduled Compliance Date:	Not reported
Date of Request:	Not reported
Date Response Received:	Not reported
Request Agency:	Not reported
Former Citation:	Not reported

Evaluation Date:	20180208
Evaluation Responsible Agency:	State
Found Violation:	No
Evaluation Type Description:	FINANCIAL RECORD REVIEW
Evaluation Responsible Person Identifier:	NC058
Evaluation Responsible Sub-Organization:	NCP
Actual Return to Compliance Date:	Not reported
Scheduled Compliance Date:	Not reported
Date of Request:	Not reported
Date Response Received:	Not reported
Request Agency:	Not reported
Former Citation:	Not reported

Evaluation Date:	20160816
Evaluation Responsible Agency:	State
Found Violation:	No
Evaluation Type Description:	COMPLIANCE EVALUATION INSPECTION
Evaluation Responsible Person Identifier:	NC028
Evaluation Responsible Sub-Organization:	07
Actual Return to Compliance Date:	Not reported
Scheduled Compliance Date:	Not reported
Date of Request:	Not reported
Date Response Received:	Not reported
Request Agency:	Not reported
Former Citation:	Not reported

Evaluation Date:	20040603
Evaluation Responsible Agency:	State
Found Violation:	No
Evaluation Type Description:	COMPLIANCE SCHEDULE EVALUATION
Evaluation Responsible Person Identifier:	NC029
Evaluation Responsible Sub-Organization:	07
Actual Return to Compliance Date:	Not reported
Scheduled Compliance Date:	Not reported
Date of Request:	Not reported
Date Response Received:	Not reported
Request Agency:	Not reported
Former Citation:	Not reported

Evaluation Date:	19980526
Evaluation Responsible Agency:	State
Found Violation:	No
Evaluation Type Description:	GROUNDWATER MONITORING EVALUATION
Evaluation Responsible Person Identifier:	NCTJW

ASHLAND INC. (Continued) **1000881885**

Evaluation Responsible Sub-Organization:	CAP
Actual Return to Compliance Date:	Not reported
Scheduled Compliance Date:	Not reported
Date of Request:	Not reported
Date Response Received:	Not reported
Request Agency:	Not reported
Former Citation:	Not reported
Evaluation Date:	20070620
Evaluation Responsible Agency:	State
Found Violation:	No
Evaluation Type Description:	NON-FINANCIAL RECORD REVIEW
Evaluation Responsible Person Identifier:	NCESW
Evaluation Responsible Sub-Organization:	NCP
Actual Return to Compliance Date:	Not reported
Scheduled Compliance Date:	Not reported
Date of Request:	Not reported
Date Response Received:	Not reported
Request Agency:	Not reported
Former Citation:	Not reported
Evaluation Date:	19970808
Evaluation Responsible Agency:	State
Found Violation:	No
Evaluation Type Description:	NON-FINANCIAL RECORD REVIEW
Evaluation Responsible Person Identifier:	NCTJW
Evaluation Responsible Sub-Organization:	NCP
Actual Return to Compliance Date:	Not reported
Scheduled Compliance Date:	Not reported
Date of Request:	Not reported
Date Response Received:	Not reported
Request Agency:	Not reported
Former Citation:	Not reported
Evaluation Date:	19880901
Evaluation Responsible Agency:	EPA-Initiated Oversight/Observation/Training Actions
Found Violation:	No
Evaluation Type Description:	COMPLIANCE EVALUATION INSPECTION
Evaluation Responsible Person Identifier:	Not reported
Evaluation Responsible Sub-Organization:	Not reported
Actual Return to Compliance Date:	Not reported
Scheduled Compliance Date:	Not reported
Date of Request:	Not reported
Date Response Received:	Not reported
Request Agency:	Not reported
Former Citation:	Not reported
Evaluation Date:	19920612
Evaluation Responsible Agency:	State
Found Violation:	No
Evaluation Type Description:	NON-FINANCIAL RECORD REVIEW
Evaluation Responsible Person Identifier:	NC023
Evaluation Responsible Sub-Organization:	02
Actual Return to Compliance Date:	Not reported
Scheduled Compliance Date:	Not reported
Date of Request:	Not reported
Date Response Received:	Not reported

ASHLAND INC. (Continued) **1000881885**

Request Agency:	Not reported
Former Citation:	Not reported
Evaluation Date:	19920916
Evaluation Responsible Agency:	State
Found Violation:	No
Evaluation Type Description:	COMPLIANCE EVALUATION INSPECTION
Evaluation Responsible Person Identifier:	NC022
Evaluation Responsible Sub-Organization:	07
Actual Return to Compliance Date:	Not reported
Scheduled Compliance Date:	Not reported
Date of Request:	Not reported
Date Response Received:	Not reported
Request Agency:	Not reported
Former Citation:	Not reported
Evaluation Date:	19960321
Evaluation Responsible Agency:	State
Found Violation:	No
Evaluation Type Description:	NON-FINANCIAL RECORD REVIEW
Evaluation Responsible Person Identifier:	NCDJO
Evaluation Responsible Sub-Organization:	03
Actual Return to Compliance Date:	Not reported
Scheduled Compliance Date:	Not reported
Date of Request:	Not reported
Date Response Received:	Not reported
Request Agency:	Not reported
Former Citation:	Not reported
Evaluation Date:	20220627
Evaluation Responsible Agency:	State
Found Violation:	No
Evaluation Type Description:	NON-FINANCIAL RECORD REVIEW
Evaluation Responsible Person Identifier:	NCMKS
Evaluation Responsible Sub-Organization:	NCP
Actual Return to Compliance Date:	Not reported
Scheduled Compliance Date:	Not reported
Date of Request:	Not reported
Date Response Received:	Not reported
Request Agency:	Not reported
Former Citation:	Not reported
Evaluation Date:	19940415
Evaluation Responsible Agency:	State
Found Violation:	Yes
Evaluation Type Description:	COMPLIANCE SCHEDULE EVALUATION
Evaluation Responsible Person Identifier:	NC022
Evaluation Responsible Sub-Organization:	11
Actual Return to Compliance Date:	19940415
Scheduled Compliance Date:	19940419
Date of Request:	Not reported
Date Response Received:	Not reported
Request Agency:	Not reported
Former Citation:	Not reported
Evaluation Date:	19990310
Evaluation Responsible Agency:	State

ASHLAND INC. (Continued) **1000881885**

Found Violation:	No
Evaluation Type Description:	FINANCIAL RECORD REVIEW
Evaluation Responsible Person Identifier:	NC058
Evaluation Responsible Sub-Organization:	02
Actual Return to Compliance Date:	Not reported
Scheduled Compliance Date:	Not reported
Date of Request:	Not reported
Date Response Received:	Not reported
Request Agency:	Not reported
Former Citation:	Not reported

Evaluation Date:	20210312
Evaluation Responsible Agency:	State
Found Violation:	No
Evaluation Type Description:	COMPLIANCE EVALUATION INSPECTION
Evaluation Responsible Person Identifier:	NC028
Evaluation Responsible Sub-Organization:	07
Actual Return to Compliance Date:	Not reported
Scheduled Compliance Date:	Not reported
Date of Request:	Not reported
Date Response Received:	Not reported
Request Agency:	Not reported
Former Citation:	Not reported

Evaluation Date:	19930225
Evaluation Responsible Agency:	State
Found Violation:	No
Evaluation Type Description:	COMPLIANCE EVALUATION INSPECTION
Evaluation Responsible Person Identifier:	NC022
Evaluation Responsible Sub-Organization:	07
Actual Return to Compliance Date:	Not reported
Scheduled Compliance Date:	Not reported
Date of Request:	Not reported
Date Response Received:	Not reported
Request Agency:	Not reported
Former Citation:	Not reported

Evaluation Date:	20030522
Evaluation Responsible Agency:	State
Found Violation:	No
Evaluation Type Description:	COMPLIANCE EVALUATION INSPECTION
Evaluation Responsible Person Identifier:	NC029
Evaluation Responsible Sub-Organization:	02
Actual Return to Compliance Date:	Not reported
Scheduled Compliance Date:	Not reported
Date of Request:	Not reported
Date Response Received:	Not reported
Request Agency:	Not reported
Former Citation:	Not reported

Evaluation Date:	20130624
Evaluation Responsible Agency:	State
Found Violation:	No
Evaluation Type Description:	NON-FINANCIAL RECORD REVIEW
Evaluation Responsible Person Identifier:	NCMKS
Evaluation Responsible Sub-Organization:	NCP
Actual Return to Compliance Date:	Not reported

ASHLAND INC. (Continued) **1000881885**

Scheduled Compliance Date:	Not reported
Date of Request:	Not reported
Date Response Received:	Not reported
Request Agency:	Not reported
Former Citation:	Not reported
Evaluation Date:	19851030
Evaluation Responsible Agency:	State
Found Violation:	Yes
Evaluation Type Description:	COMPLIANCE EVALUATION INSPECTION
Evaluation Responsible Person Identifier:	NC007
Evaluation Responsible Sub-Organization:	07
Actual Return to Compliance Date:	19920601
Scheduled Compliance Date:	19851205
Date of Request:	Not reported
Date Response Received:	Not reported
Request Agency:	Not reported
Former Citation:	Not reported
Evaluation Date:	19940303
Evaluation Responsible Agency:	State
Found Violation:	Yes
Evaluation Type Description:	FOLLOW-UP INSPECTION
Evaluation Responsible Person Identifier:	NC022
Evaluation Responsible Sub-Organization:	11
Actual Return to Compliance Date:	19940415
Scheduled Compliance Date:	19940419
Date of Request:	Not reported
Date Response Received:	Not reported
Request Agency:	Not reported
Former Citation:	Not reported
Evaluation Date:	20110112
Evaluation Responsible Agency:	State
Found Violation:	No
Evaluation Type Description:	NON-FINANCIAL RECORD REVIEW
Evaluation Responsible Person Identifier:	NCMKS
Evaluation Responsible Sub-Organization:	NCP
Actual Return to Compliance Date:	Not reported
Scheduled Compliance Date:	Not reported
Date of Request:	Not reported
Date Response Received:	Not reported
Request Agency:	Not reported
Former Citation:	Not reported
Evaluation Date:	19880413
Evaluation Responsible Agency:	State
Found Violation:	No
Evaluation Type Description:	FINANCIAL RECORD REVIEW
Evaluation Responsible Person Identifier:	Not reported
Evaluation Responsible Sub-Organization:	Not reported
Actual Return to Compliance Date:	Not reported
Scheduled Compliance Date:	Not reported
Date of Request:	Not reported
Date Response Received:	Not reported
Request Agency:	Not reported
Former Citation:	Not reported

ASHLAND INC. (Continued) **1000881885**

Evaluation Date:	19851030
Evaluation Responsible Agency:	State
Found Violation:	Yes
Evaluation Type Description:	COMPLIANCE EVALUATION INSPECTION
Evaluation Responsible Person Identifier:	NC007
Evaluation Responsible Sub-Organization:	07
Actual Return to Compliance Date:	19920601
Scheduled Compliance Date:	19860117
Date of Request:	Not reported
Date Response Received:	Not reported
Request Agency:	Not reported
Former Citation:	Not reported

Evaluation Date:	20120320
Evaluation Responsible Agency:	State
Found Violation:	No
Evaluation Type Description:	FINANCIAL RECORD REVIEW
Evaluation Responsible Person Identifier:	NC058
Evaluation Responsible Sub-Organization:	02
Actual Return to Compliance Date:	Not reported
Scheduled Compliance Date:	Not reported
Date of Request:	Not reported
Date Response Received:	Not reported
Request Agency:	Not reported
Former Citation:	Not reported

Evaluation Date:	19990409
Evaluation Responsible Agency:	State
Found Violation:	No
Evaluation Type Description:	NON-FINANCIAL RECORD REVIEW
Evaluation Responsible Person Identifier:	NCTJW
Evaluation Responsible Sub-Organization:	NCP
Actual Return to Compliance Date:	Not reported
Scheduled Compliance Date:	Not reported
Date of Request:	Not reported
Date Response Received:	Not reported
Request Agency:	Not reported
Former Citation:	Not reported

Evaluation Date:	20050215
Evaluation Responsible Agency:	State
Found Violation:	No
Evaluation Type Description:	FINANCIAL RECORD REVIEW
Evaluation Responsible Person Identifier:	NC058
Evaluation Responsible Sub-Organization:	02
Actual Return to Compliance Date:	Not reported
Scheduled Compliance Date:	Not reported
Date of Request:	Not reported
Date Response Received:	Not reported
Request Agency:	Not reported
Former Citation:	Not reported

Evaluation Date:	20090529
Evaluation Responsible Agency:	State
Found Violation:	No
Evaluation Type Description:	NON-FINANCIAL RECORD REVIEW
Evaluation Responsible Person Identifier:	NCMKS

ASHLAND INC. (Continued) **1000881885**

Evaluation Responsible Sub-Organization:	NCP
Actual Return to Compliance Date:	Not reported
Scheduled Compliance Date:	Not reported
Date of Request:	Not reported
Date Response Received:	Not reported
Request Agency:	Not reported
Former Citation:	Not reported
Evaluation Date:	20120524
Evaluation Responsible Agency:	State
Found Violation:	No
Evaluation Type Description:	COMPLIANCE EVALUATION INSPECTION
Evaluation Responsible Person Identifier:	NC028
Evaluation Responsible Sub-Organization:	07
Actual Return to Compliance Date:	Not reported
Scheduled Compliance Date:	Not reported
Date of Request:	Not reported
Date Response Received:	Not reported
Request Agency:	Not reported
Former Citation:	Not reported
Evaluation Date:	20181030
Evaluation Responsible Agency:	State
Found Violation:	No
Evaluation Type Description:	NON-FINANCIAL RECORD REVIEW
Evaluation Responsible Person Identifier:	NCMKS
Evaluation Responsible Sub-Organization:	NCP
Actual Return to Compliance Date:	Not reported
Scheduled Compliance Date:	Not reported
Date of Request:	Not reported
Date Response Received:	Not reported
Request Agency:	Not reported
Former Citation:	Not reported
Evaluation Date:	19920520
Evaluation Responsible Agency:	State
Found Violation:	No
Evaluation Type Description:	NON-FINANCIAL RECORD REVIEW
Evaluation Responsible Person Identifier:	NC058
Evaluation Responsible Sub-Organization:	02
Actual Return to Compliance Date:	Not reported
Scheduled Compliance Date:	Not reported
Date of Request:	Not reported
Date Response Received:	Not reported
Request Agency:	Not reported
Former Citation:	Not reported
Evaluation Date:	20020225
Evaluation Responsible Agency:	State
Found Violation:	No
Evaluation Type Description:	FINANCIAL RECORD REVIEW
Evaluation Responsible Person Identifier:	NC058
Evaluation Responsible Sub-Organization:	02
Actual Return to Compliance Date:	Not reported
Scheduled Compliance Date:	Not reported
Date of Request:	Not reported
Date Response Received:	Not reported

ASHLAND INC. (Continued) **1000881885**

Request Agency:	Not reported
Former Citation:	Not reported
Evaluation Date:	20170421
Evaluation Responsible Agency:	State
Found Violation:	No
Evaluation Type Description:	COMPLIANCE EVALUATION INSPECTION
Evaluation Responsible Person Identifier:	NC028
Evaluation Responsible Sub-Organization:	07
Actual Return to Compliance Date:	Not reported
Scheduled Compliance Date:	Not reported
Date of Request:	Not reported
Date Response Received:	Not reported
Request Agency:	Not reported
Former Citation:	Not reported
Evaluation Date:	19980223
Evaluation Responsible Agency:	State
Found Violation:	No
Evaluation Type Description:	GROUNDWATER MONITORING EVALUATION
Evaluation Responsible Person Identifier:	NCTJW
Evaluation Responsible Sub-Organization:	CAP
Actual Return to Compliance Date:	Not reported
Scheduled Compliance Date:	Not reported
Date of Request:	Not reported
Date Response Received:	Not reported
Request Agency:	Not reported
Former Citation:	Not reported
Evaluation Date:	20080528
Evaluation Responsible Agency:	State
Found Violation:	No
Evaluation Type Description:	NON-FINANCIAL RECORD REVIEW
Evaluation Responsible Person Identifier:	NCMKS
Evaluation Responsible Sub-Organization:	NCP
Actual Return to Compliance Date:	Not reported
Scheduled Compliance Date:	Not reported
Date of Request:	Not reported
Date Response Received:	Not reported
Request Agency:	Not reported
Former Citation:	Not reported
Evaluation Date:	19920130
Evaluation Responsible Agency:	State
Found Violation:	No
Evaluation Type Description:	NON-FINANCIAL RECORD REVIEW
Evaluation Responsible Person Identifier:	NC058
Evaluation Responsible Sub-Organization:	02
Actual Return to Compliance Date:	Not reported
Scheduled Compliance Date:	Not reported
Date of Request:	Not reported
Date Response Received:	Not reported
Request Agency:	Not reported
Former Citation:	Not reported
Evaluation Date:	20180118
Evaluation Responsible Agency:	State

ASHLAND INC. (Continued) **1000881885**

Found Violation:	No
Evaluation Type Description:	NON-FINANCIAL RECORD REVIEW
Evaluation Responsible Person Identifier:	NCMKS
Evaluation Responsible Sub-Organization:	NCP
Actual Return to Compliance Date:	Not reported
Scheduled Compliance Date:	Not reported
Date of Request:	Not reported
Date Response Received:	Not reported
Request Agency:	Not reported
Former Citation:	Not reported

Evaluation Date:	20200604
Evaluation Responsible Agency:	State
Found Violation:	No
Evaluation Type Description:	COMPLIANCE EVALUATION INSPECTION
Evaluation Responsible Person Identifier:	NC028
Evaluation Responsible Sub-Organization:	07
Actual Return to Compliance Date:	Not reported
Scheduled Compliance Date:	Not reported
Date of Request:	Not reported
Date Response Received:	Not reported
Request Agency:	Not reported
Former Citation:	Not reported

Evaluation Date:	19961205
Evaluation Responsible Agency:	State
Found Violation:	No
Evaluation Type Description:	COMPLIANCE EVALUATION INSPECTION
Evaluation Responsible Person Identifier:	NC022
Evaluation Responsible Sub-Organization:	07
Actual Return to Compliance Date:	Not reported
Scheduled Compliance Date:	Not reported
Date of Request:	Not reported
Date Response Received:	Not reported
Request Agency:	Not reported
Former Citation:	Not reported

Evaluation Date:	20100608
Evaluation Responsible Agency:	State
Found Violation:	No
Evaluation Type Description:	NON-FINANCIAL RECORD REVIEW
Evaluation Responsible Person Identifier:	NCMKS
Evaluation Responsible Sub-Organization:	NCP
Actual Return to Compliance Date:	Not reported
Scheduled Compliance Date:	Not reported
Date of Request:	Not reported
Date Response Received:	Not reported
Request Agency:	Not reported
Former Citation:	Not reported

Evaluation Date:	19910108
Evaluation Responsible Agency:	State
Found Violation:	No
Evaluation Type Description:	FINANCIAL RECORD REVIEW
Evaluation Responsible Person Identifier:	NC058
Evaluation Responsible Sub-Organization:	02
Actual Return to Compliance Date:	Not reported

ASHLAND INC. (Continued) **1000881885**

Scheduled Compliance Date:	Not reported
Date of Request:	Not reported
Date Response Received:	Not reported
Request Agency:	Not reported
Former Citation:	Not reported
Evaluation Date:	20130503
Evaluation Responsible Agency:	State
Found Violation:	No
Evaluation Type Description:	FINANCIAL RECORD REVIEW
Evaluation Responsible Person Identifier:	NC058
Evaluation Responsible Sub-Organization:	NCP
Actual Return to Compliance Date:	Not reported
Scheduled Compliance Date:	Not reported
Date of Request:	Not reported
Date Response Received:	Not reported
Request Agency:	Not reported
Former Citation:	Not reported
Evaluation Date:	20100323
Evaluation Responsible Agency:	State
Found Violation:	No
Evaluation Type Description:	GROUNDWATER MONITORING EVALUATION
Evaluation Responsible Person Identifier:	NCMKS
Evaluation Responsible Sub-Organization:	NCP
Actual Return to Compliance Date:	Not reported
Scheduled Compliance Date:	Not reported
Date of Request:	Not reported
Date Response Received:	Not reported
Request Agency:	Not reported
Former Citation:	Not reported
Evaluation Date:	19951213
Evaluation Responsible Agency:	State
Found Violation:	No
Evaluation Type Description:	NON-FINANCIAL RECORD REVIEW
Evaluation Responsible Person Identifier:	NCTJW
Evaluation Responsible Sub-Organization:	03
Actual Return to Compliance Date:	Not reported
Scheduled Compliance Date:	Not reported
Date of Request:	Not reported
Date Response Received:	Not reported
Request Agency:	Not reported
Former Citation:	Not reported
Evaluation Date:	19870827
Evaluation Responsible Agency:	State
Found Violation:	Yes
Evaluation Type Description:	COMPLIANCE EVALUATION INSPECTION
Evaluation Responsible Person Identifier:	Not reported
Evaluation Responsible Sub-Organization:	Not reported
Actual Return to Compliance Date:	19920601
Scheduled Compliance Date:	Not reported
Date of Request:	Not reported
Date Response Received:	Not reported
Request Agency:	Not reported
Former Citation:	Not reported

ASHLAND INC. (Continued) **1000881885**

Evaluation Date:	20040415
Evaluation Responsible Agency:	State
Found Violation:	Yes
Evaluation Type Description:	COMPLIANCE EVALUATION INSPECTION
Evaluation Responsible Person Identifier:	NC029
Evaluation Responsible Sub-Organization:	07
Actual Return to Compliance Date:	20040603
Scheduled Compliance Date:	20040517
Date of Request:	Not reported
Date Response Received:	Not reported
Request Agency:	Not reported
Former Citation:	Not reported

Evaluation Date:	20110830
Evaluation Responsible Agency:	State
Found Violation:	No
Evaluation Type Description:	COMPLIANCE EVALUATION INSPECTION
Evaluation Responsible Person Identifier:	NC028
Evaluation Responsible Sub-Organization:	07
Actual Return to Compliance Date:	Not reported
Scheduled Compliance Date:	Not reported
Date of Request:	Not reported
Date Response Received:	Not reported
Request Agency:	Not reported
Former Citation:	Not reported

Evaluation Date:	20080227
Evaluation Responsible Agency:	State
Found Violation:	No
Evaluation Type Description:	NON-FINANCIAL RECORD REVIEW
Evaluation Responsible Person Identifier:	NCMKS
Evaluation Responsible Sub-Organization:	NCP
Actual Return to Compliance Date:	Not reported
Scheduled Compliance Date:	Not reported
Date of Request:	Not reported
Date Response Received:	Not reported
Request Agency:	Not reported
Former Citation:	Not reported

Evaluation Date:	20160727
Evaluation Responsible Agency:	State
Found Violation:	No
Evaluation Type Description:	NON-FINANCIAL RECORD REVIEW
Evaluation Responsible Person Identifier:	NCMKS
Evaluation Responsible Sub-Organization:	NCP
Actual Return to Compliance Date:	Not reported
Scheduled Compliance Date:	Not reported
Date of Request:	Not reported
Date Response Received:	Not reported
Request Agency:	Not reported
Former Citation:	Not reported

Evaluation Date:	19890105
Evaluation Responsible Agency:	State
Found Violation:	No
Evaluation Type Description:	FINANCIAL RECORD REVIEW
Evaluation Responsible Person Identifier:	Not reported

ASHLAND INC. (Continued) **1000881885**

Evaluation Responsible Sub-Organization:	Not reported
Actual Return to Compliance Date:	Not reported
Scheduled Compliance Date:	Not reported
Date of Request:	Not reported
Date Response Received:	Not reported
Request Agency:	Not reported
Former Citation:	Not reported

Evaluation Date:	19960227
Evaluation Responsible Agency:	State
Found Violation:	No
Evaluation Type Description:	COMPLIANCE EVALUATION INSPECTION
Evaluation Responsible Person Identifier:	NC022
Evaluation Responsible Sub-Organization:	07
Actual Return to Compliance Date:	Not reported
Scheduled Compliance Date:	Not reported
Date of Request:	Not reported
Date Response Received:	Not reported
Request Agency:	Not reported
Former Citation:	Not reported

Evaluation Date:	20100706
Evaluation Responsible Agency:	State
Found Violation:	No
Evaluation Type Description:	NON-FINANCIAL RECORD REVIEW
Evaluation Responsible Person Identifier:	NCMKS
Evaluation Responsible Sub-Organization:	NCP
Actual Return to Compliance Date:	Not reported
Scheduled Compliance Date:	Not reported
Date of Request:	Not reported
Date Response Received:	Not reported
Request Agency:	Not reported
Former Citation:	Not reported

Evaluation Date:	19940223
Evaluation Responsible Agency:	State
Found Violation:	No
Evaluation Type Description:	COMPLIANCE EVALUATION INSPECTION
Evaluation Responsible Person Identifier:	NC022
Evaluation Responsible Sub-Organization:	07
Actual Return to Compliance Date:	Not reported
Scheduled Compliance Date:	Not reported
Date of Request:	Not reported
Date Response Received:	Not reported
Request Agency:	Not reported
Former Citation:	Not reported

Evaluation Date:	20070205
Evaluation Responsible Agency:	State
Found Violation:	No
Evaluation Type Description:	COMPLIANCE EVALUATION INSPECTION
Evaluation Responsible Person Identifier:	NC019
Evaluation Responsible Sub-Organization:	07
Actual Return to Compliance Date:	Not reported
Scheduled Compliance Date:	Not reported
Date of Request:	Not reported
Date Response Received:	Not reported

ASHLAND INC. (Continued) **1000881885**

Request Agency:	Not reported
Former Citation:	Not reported
Evaluation Date:	20190108
Evaluation Responsible Agency:	State
Found Violation:	No
Evaluation Type Description:	FINANCIAL RECORD REVIEW
Evaluation Responsible Person Identifier:	NC058
Evaluation Responsible Sub-Organization:	NCP
Actual Return to Compliance Date:	Not reported
Scheduled Compliance Date:	Not reported
Date of Request:	Not reported
Date Response Received:	Not reported
Request Agency:	Not reported
Former Citation:	Not reported
Evaluation Date:	20130613
Evaluation Responsible Agency:	State
Found Violation:	No
Evaluation Type Description:	COMPLIANCE EVALUATION INSPECTION
Evaluation Responsible Person Identifier:	NC028
Evaluation Responsible Sub-Organization:	07
Actual Return to Compliance Date:	Not reported
Scheduled Compliance Date:	Not reported
Date of Request:	Not reported
Date Response Received:	Not reported
Request Agency:	Not reported
Former Citation:	Not reported
Evaluation Date:	20020314
Evaluation Responsible Agency:	State
Found Violation:	No
Evaluation Type Description:	COMPLIANCE EVALUATION INSPECTION
Evaluation Responsible Person Identifier:	NC022
Evaluation Responsible Sub-Organization:	07
Actual Return to Compliance Date:	Not reported
Scheduled Compliance Date:	Not reported
Date of Request:	Not reported
Date Response Received:	Not reported
Request Agency:	Not reported
Former Citation:	Not reported
Evaluation Date:	19920929
Evaluation Responsible Agency:	State
Found Violation:	No
Evaluation Type Description:	NON-FINANCIAL RECORD REVIEW
Evaluation Responsible Person Identifier:	NC058
Evaluation Responsible Sub-Organization:	02
Actual Return to Compliance Date:	Not reported
Scheduled Compliance Date:	Not reported
Date of Request:	Not reported
Date Response Received:	Not reported
Request Agency:	Not reported
Former Citation:	Not reported
Evaluation Date:	19920429
Evaluation Responsible Agency:	State

ASHLAND INC. (Continued) **1000881885**

Found Violation:	No
Evaluation Type Description:	NON-FINANCIAL RECORD REVIEW
Evaluation Responsible Person Identifier:	NCTJW
Evaluation Responsible Sub-Organization:	02
Actual Return to Compliance Date:	Not reported
Scheduled Compliance Date:	Not reported
Date of Request:	Not reported
Date Response Received:	Not reported
Request Agency:	Not reported
Former Citation:	Not reported

Evaluation Date:	20210917
Evaluation Responsible Agency:	State
Found Violation:	No
Evaluation Type Description:	FINANCIAL RECORD REVIEW
Evaluation Responsible Person Identifier:	NC058
Evaluation Responsible Sub-Organization:	NCP
Actual Return to Compliance Date:	Not reported
Scheduled Compliance Date:	Not reported
Date of Request:	Not reported
Date Response Received:	Not reported
Request Agency:	Not reported
Former Citation:	Not reported

Evaluation Date:	19931208
Evaluation Responsible Agency:	State
Found Violation:	No
Evaluation Type Description:	NON-FINANCIAL RECORD REVIEW
Evaluation Responsible Person Identifier:	NC011
Evaluation Responsible Sub-Organization:	03
Actual Return to Compliance Date:	Not reported
Scheduled Compliance Date:	Not reported
Date of Request:	Not reported
Date Response Received:	Not reported
Request Agency:	Not reported
Former Citation:	Not reported

Evaluation Date:	19920312
Evaluation Responsible Agency:	State
Found Violation:	No
Evaluation Type Description:	COMPLIANCE EVALUATION INSPECTION
Evaluation Responsible Person Identifier:	NC022
Evaluation Responsible Sub-Organization:	07
Actual Return to Compliance Date:	Not reported
Scheduled Compliance Date:	Not reported
Date of Request:	Not reported
Date Response Received:	Not reported
Request Agency:	Not reported
Former Citation:	Not reported

Evaluation Date:	19940511
Evaluation Responsible Agency:	State
Found Violation:	No
Evaluation Type Description:	GROUNDWATER MONITORING EVALUATION
Evaluation Responsible Person Identifier:	NCTJW
Evaluation Responsible Sub-Organization:	03
Actual Return to Compliance Date:	Not reported

ASHLAND INC. (Continued) **1000881885**

Scheduled Compliance Date:	Not reported
Date of Request:	Not reported
Date Response Received:	Not reported
Request Agency:	Not reported
Former Citation:	Not reported
Evaluation Date:	19961023
Evaluation Responsible Agency:	State
Found Violation:	No
Evaluation Type Description:	NON-FINANCIAL RECORD REVIEW
Evaluation Responsible Person Identifier:	NCTJW
Evaluation Responsible Sub-Organization:	03
Actual Return to Compliance Date:	Not reported
Scheduled Compliance Date:	Not reported
Date of Request:	Not reported
Date Response Received:	Not reported
Request Agency:	Not reported
Former Citation:	Not reported
Evaluation Date:	20081125
Evaluation Responsible Agency:	State
Found Violation:	No
Evaluation Type Description:	NON-FINANCIAL RECORD REVIEW
Evaluation Responsible Person Identifier:	NCMKS
Evaluation Responsible Sub-Organization:	NCP
Actual Return to Compliance Date:	Not reported
Scheduled Compliance Date:	Not reported
Date of Request:	Not reported
Date Response Received:	Not reported
Request Agency:	Not reported
Former Citation:	Not reported
Evaluation Date:	20140326
Evaluation Responsible Agency:	State
Found Violation:	No
Evaluation Type Description:	COMPLIANCE EVALUATION INSPECTION
Evaluation Responsible Person Identifier:	NC028
Evaluation Responsible Sub-Organization:	07
Actual Return to Compliance Date:	Not reported
Scheduled Compliance Date:	Not reported
Date of Request:	Not reported
Date Response Received:	Not reported
Request Agency:	Not reported
Former Citation:	Not reported
Evaluation Date:	20190412
Evaluation Responsible Agency:	State
Found Violation:	No
Evaluation Type Description:	COMPLIANCE EVALUATION INSPECTION
Evaluation Responsible Person Identifier:	NC028
Evaluation Responsible Sub-Organization:	07
Actual Return to Compliance Date:	Not reported
Scheduled Compliance Date:	Not reported
Date of Request:	Not reported
Date Response Received:	Not reported
Request Agency:	Not reported
Former Citation:	Not reported

ASHLAND INC. (Continued) **1000881885**

Evaluation Date:	19901024
Evaluation Responsible Agency:	State
Found Violation:	No
Evaluation Type Description:	FINANCIAL RECORD REVIEW
Evaluation Responsible Person Identifier:	NC058
Evaluation Responsible Sub-Organization:	02
Actual Return to Compliance Date:	Not reported
Scheduled Compliance Date:	Not reported
Date of Request:	Not reported
Date Response Received:	Not reported
Request Agency:	Not reported
Former Citation:	Not reported

Evaluation Date:	19980108
Evaluation Responsible Agency:	State
Found Violation:	No
Evaluation Type Description:	FINANCIAL RECORD REVIEW
Evaluation Responsible Person Identifier:	NC058
Evaluation Responsible Sub-Organization:	02
Actual Return to Compliance Date:	Not reported
Scheduled Compliance Date:	Not reported
Date of Request:	Not reported
Date Response Received:	Not reported
Request Agency:	Not reported
Former Citation:	Not reported

Evaluation Date:	20230322
Evaluation Responsible Agency:	State
Found Violation:	No
Evaluation Type Description:	COMPLIANCE EVALUATION INSPECTION
Evaluation Responsible Person Identifier:	NC028
Evaluation Responsible Sub-Organization:	07
Actual Return to Compliance Date:	Not reported
Scheduled Compliance Date:	Not reported
Date of Request:	Not reported
Date Response Received:	Not reported
Request Agency:	Not reported
Former Citation:	Not reported

Evaluation Date:	20030303
Evaluation Responsible Agency:	State
Found Violation:	No
Evaluation Type Description:	FINANCIAL RECORD REVIEW
Evaluation Responsible Person Identifier:	NC058
Evaluation Responsible Sub-Organization:	02
Actual Return to Compliance Date:	Not reported
Scheduled Compliance Date:	Not reported
Date of Request:	Not reported
Date Response Received:	Not reported
Request Agency:	Not reported
Former Citation:	Not reported

Evaluation Date:	20120322
Evaluation Responsible Agency:	State
Found Violation:	No
Evaluation Type Description:	COMPLIANCE EVALUATION INSPECTION
Evaluation Responsible Person Identifier:	NC058

ASHLAND INC. (Continued) **1000881885**

Evaluation Responsible Sub-Organization:	02
Actual Return to Compliance Date:	Not reported
Scheduled Compliance Date:	Not reported
Date of Request:	Not reported
Date Response Received:	Not reported
Request Agency:	Not reported
Former Citation:	Not reported
Evaluation Date:	20081215
Evaluation Responsible Agency:	State
Found Violation:	No
Evaluation Type Description:	COMPLIANCE EVALUATION INSPECTION
Evaluation Responsible Person Identifier:	NC028
Evaluation Responsible Sub-Organization:	07
Actual Return to Compliance Date:	Not reported
Scheduled Compliance Date:	Not reported
Date of Request:	Not reported
Date Response Received:	Not reported
Request Agency:	Not reported
Former Citation:	Not reported
Evaluation Date:	19950815
Evaluation Responsible Agency:	State
Found Violation:	No
Evaluation Type Description:	COMPLIANCE EVALUATION INSPECTION
Evaluation Responsible Person Identifier:	NC022
Evaluation Responsible Sub-Organization:	07
Actual Return to Compliance Date:	Not reported
Scheduled Compliance Date:	Not reported
Date of Request:	Not reported
Date Response Received:	Not reported
Request Agency:	Not reported
Former Citation:	Not reported
Evaluation Date:	20210714
Evaluation Responsible Agency:	State
Found Violation:	No
Evaluation Type Description:	NON-FINANCIAL RECORD REVIEW
Evaluation Responsible Person Identifier:	NCMKS
Evaluation Responsible Sub-Organization:	NCP
Actual Return to Compliance Date:	Not reported
Scheduled Compliance Date:	Not reported
Date of Request:	Not reported
Date Response Received:	Not reported
Request Agency:	Not reported
Former Citation:	Not reported
Evaluation Date:	20060118
Evaluation Responsible Agency:	State
Found Violation:	No
Evaluation Type Description:	FINANCIAL RECORD REVIEW
Evaluation Responsible Person Identifier:	NC058
Evaluation Responsible Sub-Organization:	02
Actual Return to Compliance Date:	Not reported
Scheduled Compliance Date:	Not reported
Date of Request:	Not reported
Date Response Received:	Not reported

ASHLAND INC. (Continued) **1000881885**

Request Agency:	Not reported
Former Citation:	Not reported
Evaluation Date:	20060426
Evaluation Responsible Agency:	State
Found Violation:	No
Evaluation Type Description:	COMPLIANCE EVALUATION INSPECTION
Evaluation Responsible Person Identifier:	NC019
Evaluation Responsible Sub-Organization:	07
Actual Return to Compliance Date:	Not reported
Scheduled Compliance Date:	Not reported
Date of Request:	Not reported
Date Response Received:	Not reported
Request Agency:	Not reported
Former Citation:	Not reported
Evaluation Date:	20220406
Evaluation Responsible Agency:	State
Found Violation:	No
Evaluation Type Description:	FINANCIAL RECORD REVIEW
Evaluation Responsible Person Identifier:	NC058
Evaluation Responsible Sub-Organization:	07
Actual Return to Compliance Date:	Not reported
Scheduled Compliance Date:	Not reported
Date of Request:	Not reported
Date Response Received:	Not reported
Request Agency:	Not reported
Former Citation:	Not reported
Evaluation Date:	19930828
Evaluation Responsible Agency:	State
Found Violation:	No
Evaluation Type Description:	FOCUSED COMPLIANCE INSPECTION
Evaluation Responsible Person Identifier:	NC022
Evaluation Responsible Sub-Organization:	07
Actual Return to Compliance Date:	Not reported
Scheduled Compliance Date:	Not reported
Date of Request:	Not reported
Date Response Received:	Not reported
Request Agency:	Not reported
Former Citation:	Not reported
Evaluation Date:	19930823
Evaluation Responsible Agency:	State
Found Violation:	No
Evaluation Type Description:	FINANCIAL RECORD REVIEW
Evaluation Responsible Person Identifier:	NC058
Evaluation Responsible Sub-Organization:	02
Actual Return to Compliance Date:	Not reported
Scheduled Compliance Date:	Not reported
Date of Request:	Not reported
Date Response Received:	Not reported
Request Agency:	Not reported
Former Citation:	Not reported
Evaluation Date:	19941222
Evaluation Responsible Agency:	State

ASHLAND INC. (Continued) **1000881885**

Found Violation:	No
Evaluation Type Description:	FINANCIAL RECORD REVIEW
Evaluation Responsible Person Identifier:	NC058
Evaluation Responsible Sub-Organization:	02
Actual Return to Compliance Date:	Not reported
Scheduled Compliance Date:	Not reported
Date of Request:	Not reported
Date Response Received:	Not reported
Request Agency:	Not reported
Former Citation:	Not reported

Evaluation Date:	19921102
Evaluation Responsible Agency:	State
Found Violation:	Yes
Evaluation Type Description:	COMPLIANCE SCHEDULE EVALUATION
Evaluation Responsible Person Identifier:	NC022
Evaluation Responsible Sub-Organization:	07
Actual Return to Compliance Date:	19921102
Scheduled Compliance Date:	19921006
Date of Request:	Not reported
Date Response Received:	Not reported
Request Agency:	Not reported
Former Citation:	Not reported

Evaluation Date:	19950328
Evaluation Responsible Agency:	State
Found Violation:	No
Evaluation Type Description:	COMPLIANCE EVALUATION INSPECTION
Evaluation Responsible Person Identifier:	NC022
Evaluation Responsible Sub-Organization:	07
Actual Return to Compliance Date:	Not reported
Scheduled Compliance Date:	Not reported
Date of Request:	Not reported
Date Response Received:	Not reported
Request Agency:	Not reported
Former Citation:	Not reported

Evaluation Date:	20110726
Evaluation Responsible Agency:	State
Found Violation:	No
Evaluation Type Description:	NON-FINANCIAL RECORD REVIEW
Evaluation Responsible Person Identifier:	NCMKS
Evaluation Responsible Sub-Organization:	NCP
Actual Return to Compliance Date:	Not reported
Scheduled Compliance Date:	Not reported
Date of Request:	Not reported
Date Response Received:	Not reported
Request Agency:	Not reported
Former Citation:	Not reported

Evaluation Date:	19920109
Evaluation Responsible Agency:	State
Found Violation:	No
Evaluation Type Description:	FINANCIAL RECORD REVIEW
Evaluation Responsible Person Identifier:	NC058
Evaluation Responsible Sub-Organization:	02
Actual Return to Compliance Date:	Not reported

ASHLAND INC. (Continued) **1000881885**

Scheduled Compliance Date:	Not reported
Date of Request:	Not reported
Date Response Received:	Not reported
Request Agency:	Not reported
Former Citation:	Not reported
Evaluation Date:	20171101
Evaluation Responsible Agency:	State
Found Violation:	No
Evaluation Type Description:	FINANCIAL RECORD REVIEW
Evaluation Responsible Person Identifier:	NC058
Evaluation Responsible Sub-Organization:	NCP
Actual Return to Compliance Date:	Not reported
Scheduled Compliance Date:	Not reported
Date of Request:	Not reported
Date Response Received:	Not reported
Request Agency:	Not reported
Former Citation:	Not reported
Evaluation Date:	19920612
Evaluation Responsible Agency:	State
Found Violation:	No
Evaluation Type Description:	NON-FINANCIAL RECORD REVIEW
Evaluation Responsible Person Identifier:	NCTJW
Evaluation Responsible Sub-Organization:	02
Actual Return to Compliance Date:	Not reported
Scheduled Compliance Date:	Not reported
Date of Request:	Not reported
Date Response Received:	Not reported
Request Agency:	Not reported
Former Citation:	Not reported
Evaluation Date:	20150728
Evaluation Responsible Agency:	State
Found Violation:	No
Evaluation Type Description:	FINANCIAL RECORD REVIEW
Evaluation Responsible Person Identifier:	NC058
Evaluation Responsible Sub-Organization:	NCP
Actual Return to Compliance Date:	Not reported
Scheduled Compliance Date:	Not reported
Date of Request:	Not reported
Date Response Received:	Not reported
Request Agency:	Not reported
Former Citation:	Not reported
Evaluation Date:	19970820
Evaluation Responsible Agency:	State
Found Violation:	No
Evaluation Type Description:	NON-FINANCIAL RECORD REVIEW
Evaluation Responsible Person Identifier:	NC013
Evaluation Responsible Sub-Organization:	03
Actual Return to Compliance Date:	Not reported
Scheduled Compliance Date:	Not reported
Date of Request:	Not reported
Date Response Received:	Not reported
Request Agency:	Not reported
Former Citation:	Not reported

ASHLAND INC. (Continued) **1000881885**

Evaluation Date:	19871012
Evaluation Responsible Agency:	State
Found Violation:	No
Evaluation Type Description:	NON-FINANCIAL RECORD REVIEW
Evaluation Responsible Person Identifier:	Not reported
Evaluation Responsible Sub-Organization:	Not reported
Actual Return to Compliance Date:	Not reported
Scheduled Compliance Date:	Not reported
Date of Request:	Not reported
Date Response Received:	Not reported
Request Agency:	Not reported
Former Citation:	Not reported

Evaluation Date:	20230213
Evaluation Responsible Agency:	State
Found Violation:	No
Evaluation Type Description:	FINANCIAL RECORD REVIEW
Evaluation Responsible Person Identifier:	NC058
Evaluation Responsible Sub-Organization:	NCP
Actual Return to Compliance Date:	Not reported
Scheduled Compliance Date:	Not reported
Date of Request:	Not reported
Date Response Received:	Not reported
Request Agency:	Not reported
Former Citation:	Not reported

Evaluation Date:	20010430
Evaluation Responsible Agency:	State
Found Violation:	No
Evaluation Type Description:	FINANCIAL RECORD REVIEW
Evaluation Responsible Person Identifier:	NC058
Evaluation Responsible Sub-Organization:	02
Actual Return to Compliance Date:	Not reported
Scheduled Compliance Date:	Not reported
Date of Request:	Not reported
Date Response Received:	Not reported
Request Agency:	Not reported
Former Citation:	Not reported

Evaluation Date:	20140415
Evaluation Responsible Agency:	State
Found Violation:	No
Evaluation Type Description:	FINANCIAL RECORD REVIEW
Evaluation Responsible Person Identifier:	NC058
Evaluation Responsible Sub-Organization:	NCP
Actual Return to Compliance Date:	Not reported
Scheduled Compliance Date:	Not reported
Date of Request:	Not reported
Date Response Received:	Not reported
Request Agency:	Not reported
Former Citation:	Not reported

Evaluation Date:	20080116
Evaluation Responsible Agency:	State
Found Violation:	No
Evaluation Type Description:	COMPLIANCE EVALUATION INSPECTION
Evaluation Responsible Person Identifier:	NC019

ASHLAND INC. (Continued) **1000881885**

Evaluation Responsible Sub-Organization:	07
Actual Return to Compliance Date:	Not reported
Scheduled Compliance Date:	Not reported
Date of Request:	Not reported
Date Response Received:	Not reported
Request Agency:	Not reported
Former Citation:	Not reported
Evaluation Date:	20040401
Evaluation Responsible Agency:	State
Found Violation:	No
Evaluation Type Description:	GROUNDWATER MONITORING EVALUATION
Evaluation Responsible Person Identifier:	Not reported
Evaluation Responsible Sub-Organization:	Not reported
Actual Return to Compliance Date:	Not reported
Scheduled Compliance Date:	Not reported
Date of Request:	Not reported
Date Response Received:	Not reported
Request Agency:	Not reported
Former Citation:	Not reported
Evaluation Date:	19910919
Evaluation Responsible Agency:	State
Found Violation:	No
Evaluation Type Description:	COMPLIANCE EVALUATION INSPECTION
Evaluation Responsible Person Identifier:	NC022
Evaluation Responsible Sub-Organization:	07
Actual Return to Compliance Date:	Not reported
Scheduled Compliance Date:	Not reported
Date of Request:	Not reported
Date Response Received:	Not reported
Request Agency:	Not reported
Former Citation:	Not reported
Evaluation Date:	20040113
Evaluation Responsible Agency:	State
Found Violation:	No
Evaluation Type Description:	FINANCIAL RECORD REVIEW
Evaluation Responsible Person Identifier:	NC058
Evaluation Responsible Sub-Organization:	02
Actual Return to Compliance Date:	Not reported
Scheduled Compliance Date:	Not reported
Date of Request:	Not reported
Date Response Received:	Not reported
Request Agency:	Not reported
Former Citation:	Not reported
Evaluation Date:	19990204
Evaluation Responsible Agency:	State
Found Violation:	No
Evaluation Type Description:	COMPLIANCE EVALUATION INSPECTION
Evaluation Responsible Person Identifier:	NC022
Evaluation Responsible Sub-Organization:	07
Actual Return to Compliance Date:	Not reported
Scheduled Compliance Date:	Not reported
Date of Request:	Not reported
Date Response Received:	Not reported

ASHLAND INC. (Continued) **1000881885**

Request Agency:	Not reported
Former Citation:	Not reported
Evaluation Date:	20091215
Evaluation Responsible Agency:	State
Found Violation:	No
Evaluation Type Description:	NON-FINANCIAL RECORD REVIEW
Evaluation Responsible Person Identifier:	NCMKS
Evaluation Responsible Sub-Organization:	NCP
Actual Return to Compliance Date:	Not reported
Scheduled Compliance Date:	Not reported
Date of Request:	Not reported
Date Response Received:	Not reported
Request Agency:	Not reported
Former Citation:	Not reported
Evaluation Date:	20060502
Evaluation Responsible Agency:	State
Found Violation:	No
Evaluation Type Description:	NON-FINANCIAL RECORD REVIEW
Evaluation Responsible Person Identifier:	NCESW
Evaluation Responsible Sub-Organization:	Not reported
Actual Return to Compliance Date:	Not reported
Scheduled Compliance Date:	Not reported
Date of Request:	Not reported
Date Response Received:	Not reported
Request Agency:	Not reported
Former Citation:	Not reported
Evaluation Date:	20080207
Evaluation Responsible Agency:	State
Found Violation:	No
Evaluation Type Description:	FINANCIAL RECORD REVIEW
Evaluation Responsible Person Identifier:	NC058
Evaluation Responsible Sub-Organization:	02
Actual Return to Compliance Date:	Not reported
Scheduled Compliance Date:	Not reported
Date of Request:	Not reported
Date Response Received:	Not reported
Request Agency:	Not reported
Former Citation:	Not reported
Evaluation Date:	19930827
Evaluation Responsible Agency:	State
Found Violation:	No
Evaluation Type Description:	COMPLIANCE EVALUATION INSPECTION
Evaluation Responsible Person Identifier:	NC022
Evaluation Responsible Sub-Organization:	07
Actual Return to Compliance Date:	Not reported
Scheduled Compliance Date:	Not reported
Date of Request:	Not reported
Date Response Received:	Not reported
Request Agency:	Not reported
Former Citation:	Not reported
Evaluation Date:	20180309
Evaluation Responsible Agency:	State

ASHLAND INC. (Continued) **1000881885**

Found Violation:	No
Evaluation Type Description:	COMPLIANCE EVALUATION INSPECTION
Evaluation Responsible Person Identifier:	NC028
Evaluation Responsible Sub-Organization:	07
Actual Return to Compliance Date:	Not reported
Scheduled Compliance Date:	Not reported
Date of Request:	Not reported
Date Response Received:	Not reported
Request Agency:	Not reported
Former Citation:	Not reported

Evaluation Date:	20100916
Evaluation Responsible Agency:	State
Found Violation:	No
Evaluation Type Description:	FINANCIAL RECORD REVIEW
Evaluation Responsible Person Identifier:	NC058
Evaluation Responsible Sub-Organization:	02
Actual Return to Compliance Date:	Not reported
Scheduled Compliance Date:	Not reported
Date of Request:	Not reported
Date Response Received:	Not reported
Request Agency:	Not reported
Former Citation:	Not reported

ASHLAND INC. (Continued) **1000881885**

US FIN ASSUR:

Name:	ASHLAND INC.
Address:	1415 S. BLOODWORTH STREET
City,State,Zip:	RALEIGH, NC 27610
EPA ID:	NCD088560032
County:	Not reported
Mechanism type:	F
Mechanism Type Description:	FINANCIAL TEST
Cost estimate:	1504844
Face value:	61158345
Effective date:	2011-03-31 00:00:00
Provider:	ASHLAND INC.
EPA region:	4

Name:	ASHLAND INC.
Address:	1415 S. BLOODWORTH STREET
City,State,Zip:	RALEIGH, NC 27610
EPA ID:	NCD088560032
County:	Not reported
Mechanism type:	X
Mechanism Type Description:	STANDBY TRUST FUND
Cost estimate:	916790.63
Face value:	0
Effective date:	2012-02-03 00:00:00
Provider:	PNC BANK
EPA region:	4

Name:	ASHLAND INC.
Address:	1415 S. BLOODWORTH STREET
City,State,Zip:	RALEIGH, NC 27610
EPA ID:	NCD088560032
County:	Not reported
Mechanism type:	F
Mechanism Type Description:	FINANCIAL TEST
Cost estimate:	1487000
Face value:	66776209
Effective date:	2008-12-31 00:00:00
Provider:	ASHLAND INC.
EPA region:	4

Name:	ASHLAND INC.
Address:	1415 S. BLOODWORTH STREET
City,State,Zip:	RALEIGH, NC 27610
EPA ID:	NCD088560032
County:	Not reported
Mechanism type:	B
Mechanism Type Description:	SURETY BOND GUARANTEEING PAYMENTS TO A TRUST FUND
Cost estimate:	814069
Face value:	814069
Effective date:	2012-01-31 00:00:00
Provider:	ARGONAUT INSURANCE COMPANY
EPA region:	4

Name:	ASHLAND INC.
Address:	1415 S. BLOODWORTH STREET
City,State,Zip:	RALEIGH, NC 27610
EPA ID:	NCD088560032

ASHLAND INC. (Continued) **1000881885**

County: Not reported
Mechanism type: X
Mechanism Type Description: STANDBY TRUST FUND
Cost estimate: 814069
Face value: 0
Effective date: 2012-02-03 00:00:00
Provider: PNC BANK
EPA region: 4

Name: ASHLAND INC.
Address: 1415 S. BLOODWORTH STREET
City,State,Zip: RALEIGH, NC 27610
EPA ID: NCD088560032
County: Not reported
Mechanism type: B
Mechanism Type Description: SURETY BOND GUARANTEEING PAYMENTS TO A TRUST FUND
Cost estimate: 823837.83
Face value: 823837.83
Effective date: 2012-01-31 00:00:00
Provider: ARGONAUT INSURANCE COMPANY
EPA region: 4

Name: ASHLAND INC.
Address: 1415 S. BLOODWORTH STREET
City,State,Zip: RALEIGH, NC 27610
EPA ID: NCD088560032
County: Not reported
Mechanism type: X
Mechanism Type Description: STANDBY TRUST FUND
Cost estimate: 823837.83
Face value: 0
Effective date: 2012-02-03 00:00:00
Provider: PNC BANK
EPA region: 4

Name: ASHLAND INC.
Address: 1415 S. BLOODWORTH STREET
City,State,Zip: RALEIGH, NC 27610
EPA ID: NCD088560032
County: Not reported
Mechanism type: X
Mechanism Type Description: STANDBY TRUST FUND
Cost estimate: 857615.18
Face value: 0
Effective date: 2012-02-03 00:00:00
Provider: PNC BANK
EPA region: 4

Name: ASHLAND INC.
Address: 1415 S. BLOODWORTH STREET
City,State,Zip: RALEIGH, NC 27610
EPA ID: NCD088560032
County: Not reported
Mechanism type: B
Mechanism Type Description: SURETY BOND GUARANTEEING PAYMENTS TO A TRUST FUND
Cost estimate: 857615.18
Face value: 857615.18

ASHLAND INC. (Continued) **1000881885**

Effective date: 2012-01-31 00:00:00
Provider: ARGONAUT INSURANCE COMPANY
EPA region: 4

Name: ASHLAND INC.
Address: 1415 S. BLOODWORTH STREET
City,State,Zip: RALEIGH, NC 27610
EPA ID: NCD088560032
County: Not reported
Mechanism type: B
Mechanism Type Description: SURETY BOND GUARANTEEING PAYMENTS TO A TRUST FUND
Cost estimate: 916790.63
Face value: 916790.63
Effective date: 2012-01-31 00:00:00
Provider: ARGONAUT INSURANCE COMPANY
EPA region: 4

Name: ASHLAND INC.
Address: 1415 S. BLOODWORTH STREET
City,State,Zip: RALEIGH, NC 27610
EPA ID: NCD088560032
County: Not reported
Mechanism type: X
Mechanism Type Description: STANDBY TRUST FUND
Cost estimate: 234796
Face value: 0
Effective date: 2012-02-03 00:00:00
Provider: PNC BANK
EPA region: 4

Name: ASHLAND INC.
Address: 1415 S. BLOODWORTH STREET
City,State,Zip: RALEIGH, NC 27610
EPA ID: NCD088560032
County: Not reported
Mechanism type: B
Mechanism Type Description: SURETY BOND GUARANTEEING PAYMENTS TO A TRUST FUND
Cost estimate: 234796
Face value: 234796
Effective date: 2012-01-31 00:00:00
Provider: ARGONAUT INSURANCE COMPANY
EPA region: 4

Name: ASHLAND INC.
Address: 1415 S. BLOODWORTH STREET
City,State,Zip: RALEIGH, NC 27610
EPA ID: NCD088560032
County: Not reported
Mechanism type: X
Mechanism Type Description: STANDBY TRUST FUND
Cost estimate: 1540960
Face value: 0
Effective date: 2012-02-03 00:00:00
Provider: PNC BANK
EPA region: 4

Name: ASHLAND INC.

ASHLAND INC. (Continued) **1000881885**

Address: 1415 S. BLOODWORTH STREET
City,State,Zip: RALEIGH, NC 27610
EPA ID: NCD088560032
County: Not reported
Mechanism type: B
Mechanism Type Description: SURETY BOND GUARANTEEING PAYMENTS TO A TRUST FUND
Cost estimate: 1540960
Face value: 1540960
Effective date: 2012-01-31 00:00:00
Provider: ARGONAUT INSURANCE COMPANY
EPA region: 4

Name: ASHLAND INC.
Address: 1415 S. BLOODWORTH STREET
City,State,Zip: RALEIGH, NC 27610
EPA ID: NCD088560032
County: Not reported
Mechanism type: X
Mechanism Type Description: STANDBY TRUST FUND
Cost estimate: 0
Face value: 0
Effective date: 2012-02-03 00:00:00
Provider: PNC BANK
EPA region: 4

Name: ASHLAND INC.
Address: 1415 S. BLOODWORTH STREET
City,State,Zip: RALEIGH, NC 27610
EPA ID: NCD088560032
County: Not reported
Mechanism type: B
Mechanism Type Description: SURETY BOND GUARANTEEING PAYMENTS TO A TRUST FUND
Cost estimate: 0
Face value: 1568697
Effective date: 2012-01-31 00:00:00
Provider: ARGONAUT INSURANCE COMPANY
EPA region: 4

Name: ASHLAND INC.
Address: 1415 S. BLOODWORTH STREET
City,State,Zip: RALEIGH, NC 27610
EPA ID: NCD088560032
County: Not reported
Mechanism type: B
Mechanism Type Description: SURETY BOND GUARANTEEING PAYMENTS TO A TRUST FUND
Cost estimate: 1568697
Face value: 1568697
Effective date: 2012-01-31 00:00:00
Provider: ARGONAUT INSURANCE COMPANY
EPA region: 4

Name: ASHLAND INC.
Address: 1415 S. BLOODWORTH STREET
City,State,Zip: RALEIGH, NC 27610
EPA ID: NCD088560032
County: Not reported
Mechanism type: X

ASHLAND INC. (Continued) **1000881885**

Mechanism Type Description: STANDBY TRUST FUND
Cost estimate: 313664
Face value: 0
Effective date: 2012-02-03 00:00:00
Provider: PNC BANK
EPA region: 4

Name: ASHLAND INC.
Address: 1415 S. BLOODWORTH STREET
City,State,Zip: RALEIGH, NC 27610
EPA ID: NCD088560032
County: Not reported
Mechanism type: B
Mechanism Type Description: SURETY BOND GUARANTEEING PAYMENTS TO A TRUST FUND
Cost estimate: 313664
Face value: 313664
Effective date: 2012-01-31 00:00:00
Provider: ARGONAUT INSURANCE COMPANY
EPA region: 4

Name: ASHLAND INC.
Address: 1415 S. BLOODWORTH STREET
City,State,Zip: RALEIGH, NC 27610
EPA ID: NCD088560032
County: Not reported
Mechanism type: X
Mechanism Type Description: STANDBY TRUST FUND
Cost estimate: 240497
Face value: 0
Effective date: 2012-02-03 00:00:00
Provider: PNC BANK
EPA region: 4

Name: ASHLAND INC.
Address: 1415 S. BLOODWORTH STREET
City,State,Zip: RALEIGH, NC 27610
EPA ID: NCD088560032
County: Not reported
Mechanism type: B
Mechanism Type Description: SURETY BOND GUARANTEEING PAYMENTS TO A TRUST FUND
Cost estimate: 240497
Face value: 240497
Effective date: 2012-01-31 00:00:00
Provider: ARGONAUT INSURANCE COMPANY
EPA region: 4

Name: ASHLAND INC.
Address: 1415 S. BLOODWORTH STREET
City,State,Zip: RALEIGH, NC 27610
EPA ID: NCD088560032
County: Not reported
Mechanism type: X
Mechanism Type Description: STANDBY TRUST FUND
Cost estimate: 243623.46
Face value: 0
Effective date: 2012-02-03 00:00:00
Provider: PNC BANK

ASHLAND INC. (Continued) **1000881885**

EPA region: 4

Name: ASHLAND INC.
Address: 1415 S. BLOODWORTH STREET
City,State,Zip: RALEIGH, NC 27610
EPA ID: NCD088560032
County: Not reported
Mechanism type: B
Mechanism Type Description: SURETY BOND GUARANTEEING PAYMENTS TO A TRUST FUND
Cost estimate: 243623.46
Face value: 243623.46
Effective date: 2012-01-31 00:00:00
Provider: ARGONAUT INSURANCE COMPANY
EPA region: 4

Name: ASHLAND INC.
Address: 1415 S. BLOODWORTH STREET
City,State,Zip: RALEIGH, NC 27610
EPA ID: NCD088560032
County: Not reported
Mechanism type: X
Mechanism Type Description: STANDBY TRUST FUND
Cost estimate: 309638
Face value: 0
Effective date: 2012-02-03 00:00:00
Provider: PNC BANK
EPA region: 4

Name: ASHLAND INC.
Address: 1415 S. BLOODWORTH STREET
City,State,Zip: RALEIGH, NC 27610
EPA ID: NCD088560032
County: Not reported
Mechanism type: B
Mechanism Type Description: SURETY BOND GUARANTEEING PAYMENTS TO A TRUST FUND
Cost estimate: 309638
Face value: 309638
Effective date: 2012-01-31 00:00:00
Provider: ARGONAUT INSURANCE COMPANY
EPA region: 4

Name: ASHLAND INC.
Address: 1415 S. BLOODWORTH STREET
City,State,Zip: RALEIGH, NC 27610
EPA ID: NCD088560032
County: Not reported
Mechanism type: X
Mechanism Type Description: STANDBY TRUST FUND
Cost estimate: 319310
Face value: 0
Effective date: 2012-02-03 00:00:00
Provider: PNC BANK
EPA region: 4

Name: ASHLAND INC.
Address: 1415 S. BLOODWORTH STREET
City,State,Zip: RALEIGH, NC 27610

ASHLAND INC. (Continued) **1000881885**

EPA ID: NCD088560032
County: Not reported
Mechanism type: B
Mechanism Type Description: SURETY BOND GUARANTEEING PAYMENTS TO A TRUST FUND
Cost estimate: 319310
Face value: 319310
Effective date: 2012-01-31 00:00:00
Provider: ARGONAUT INSURANCE COMPANY
EPA region: 4

Name: ASHLAND INC.
Address: 1415 S. BLOODWORTH STREET
City,State,Zip: RALEIGH, NC 27610
EPA ID: NCD088560032
County: Not reported
Mechanism type: B
Mechanism Type Description: SURETY BOND GUARANTEEING PAYMENTS TO A TRUST FUND
Cost estimate: 331883
Face value: 331883
Effective date: 2012-01-31 00:00:00
Provider: ARGONAUT INSURANCE COMPANY
EPA region: 4

Name: ASHLAND INC.
Address: 1415 S. BLOODWORTH STREET
City,State,Zip: RALEIGH, NC 27610
EPA ID: NCD088560032
County: Not reported
Mechanism type: X
Mechanism Type Description: STANDBY TRUST FUND
Cost estimate: 331883
Face value: 0
Effective date: 2012-02-03 00:00:00
Provider: PNC BANK
EPA region: 4

Name: ASHLAND INC.
Address: 1415 S. BLOODWORTH STREET
City,State,Zip: RALEIGH, NC 27610
EPA ID: NCD088560032
County: Not reported
Mechanism type: X
Mechanism Type Description: STANDBY TRUST FUND
Cost estimate: 326335
Face value: 0
Effective date: 2012-02-03 00:00:00
Provider: PNC BANK
EPA region: 4

Name: ASHLAND INC.
Address: 1415 S. BLOODWORTH STREET
City,State,Zip: RALEIGH, NC 27610
EPA ID: NCD088560032
County: Not reported
Mechanism type: B
Mechanism Type Description: SURETY BOND GUARANTEEING PAYMENTS TO A TRUST FUND
Cost estimate: 326335

ASHLAND INC. (Continued) **1000881885**

Face value: 326335
Effective date: 2012-01-31 00:00:00
Provider: ARGONAUT INSURANCE COMPANY
EPA region: 4

Name: ASHLAND INC.
Address: 1415 S. BLOODWORTH STREET
City,State,Zip: RALEIGH, NC 27610
EPA ID: NCD088560032
County: Not reported
Mechanism type: I
Mechanism Type Description: INSURANCE
Cost estimate: 1487000
Face value: 1487000
Effective date: 2010-04-10 00:00:00
Provider: INDIAN HARBOR INSURANCE COMPANY
EPA region: 4

2020 COR ACTION:
EPA ID: NCD088560032
Region: 4
Action: Remedy Construction

PFAS ECHO:
Name: ASHLAND INC.
Address: Not reported
City,State,Zip: RALEIGH, NC
Latitude: 35.76245
Longitude: -78.63412
Count: 1
County: WAKE
Status: Active
Region: 04
Industry: Chemical Mfg
ECHO Facility Report: https://echo.epa.gov/detailed-facility-report?fid=110000701027
Facility Percent Minority: 63.106
Facility Derived Tribes: -
Facility Population: 2924.43
EPA Programs: RCRA
Federal Facility: No
Federal Agency: -
Facility FIPS Code: 37183
Facility Indian Country Flag: N
Facility Collection Method: ADDRESS MATCHING-HOUSE NUMBER
Facility Derived HUC: 03020201
Facility Derived WBD: 030202011101
Facility Derived CD113: 04
Facility Derived CB2010: 371830508002014
Facility Major Flag: Y
Facility Active Flag: Y
Facility Inspection Count: 5
Facility Date Last Inspection: 3/20/2024
Facility Days Last Inspection: 101
Facility Informal Count: 0
Facility Date Last Informal Action: 4/26/2004
Facility Formal Action Count: 0

ASHLAND INC. (Continued) **1000881885**

Facility Date Last Formal Action:	11/15/1985
Facility Total Penalties:	0
Facility Penalty Count:	-
Facility Date Last Penalty:	11/15/1985
Facility Last Penalty AMT:	8,500
Facility QTRS With NC:	0
Facility Programs With SNC:	0
Facility Compliance Status:	No Violation Identified
Facility SNC Flag:	N
AIR Flag:	N
NPDES Flag:	N
SDWIS Flag:	N
RCRA Flag:	Y
TRI Flag:	N
GHG Flag:	N
AIR IDS:	-
CAA Permit Types:	-
CAA NAICS:	-
CAA SICS:	-
NPDES IDS:	-
CWA Permit Types:	-
CWA NAICS:	-
CWA SICS:	-
RCRA IDS:	NCD088560032
RCRA Permit Types:	Legacy TSDF, VSQG
RCRA NAICS:	424690
SDWA IDS:	-
SDWA System Types:	-
SDWA Compliance Status:	-
SDWA SNC Flag:	N
TRI IDS:	-
TRI Releases Transfers:	-
TRI On Site Releases:	-
TRI Off Site Transfers:	-
TRI Reporter:	-
Facility IMP Water Flag:	-
EJSCREEN Flag US:	Y

EJSCREEN Report:

E MANIFEST:

Manifest Tracking Number:	013517925FLE
Last Updated Date:	20190528
Shipped Date:	20190523
Received Date:	20190524
Manifest Status:	Signed
Submission Type:	DataImage5Copy
Origin Type:	Service
Generator EPA ID:	NCD088560032
Generator Name:	Ashland Distribution Remediation
Generator Mail Street Number:	1415
Generator Mail Street 1:	S BLOODWORTH ST
Generator Mail Street 2:	Not reported
Generator Mail City:	RALEIGH
Generator Mail State:	NC
Generator Mail Zip:	27601
Generator Location Street Number:	5200

ASHLAND INC. (Continued) **1000881885**

Generator Location Street 1:	BLAZER PKWY
Generator Location Street 2:	Not reported
Generator Location City:	DUBLIN
Generator Location Zip:	43017
Generator Location State:	OH
Generator Contact Company Name:	Not reported
Designated Facility EPA ID:	NCD061263315
Designated Facility Name:	Nexeo Solutions, Llc
Designated Facility Mail Street Number:	3
Designated Facility Mail Street 1:	STE 1000
Designated Facility Mail Street 2:	3 WATERWAY SQUARE PLACE
Designated Facility Mail City:	THE WOODLANDS
Designated Facility Mail Zip:	77380
Designated Facility Mail State:	TX
Designated Facility Location Street Number:	3930
Designated Facility Location Street 1:	3930 GLENWOOD DRIVE
Designated Facility Location Street 2:	Not reported
Designated Facility Location City:	CHARLOTTE
Designated Facility Location Zip:	28208
Designated Facility Location State:	NC
Designated Facility Contact Company Name:	Not reported
Manifest Residue Indicator:	N
Rejection Indicator:	N

Federal Waste:

Manifest Tracking Number:	013517925FLE
Waste Line Number:	2
Federal Waste Code:	D029
Federal Waste:	1,1-DICHLOROETHYLENE

Manifest Tracking Number:	013517925FLE
Waste Line Number:	2
Federal Waste Code:	D039
Federal Waste:	TETRACHLOROETHYLENE

Manifest Tracking Number:	013517925FLE
Waste Line Number:	2
Federal Waste Code:	D040
Federal Waste:	TRICHLORETHYLENE

Manifest Tracking Number:	013517925FLE
Waste Line Number:	2
Federal Waste Code:	D043
Federal Waste:	VINYL CHLORIDE

Transporter:

Manifest Tracking Number:	013517925FLE
Transporter Line Number:	1
Transporter EPA ID:	OHR000162800
Transporter Name:	Nexeo Solutions

Waste Line:

Manifest Tracking Number:	013517925FLE
Waste Line Number:	1
U.S. DOT Hazardous Indicator:	N
U.S. DOT ID Number:	Not reported

ASHLAND INC. (Continued) **1000881885**

U.S. DOT Description:	Not reported
Non-Hazardous Waste Description:	NON DOT REGULATED MATERIAL
Number of Containers:	1
Container Type Code:	DM
Container Type Description:	Metal drums, barrels, kegs
Waste Quantity:	200
Quantity Unit of Measure Code:	P
Quantity Unit of Measure Description:	Pounds
Waste Quantity, in Tons:	0.1
Acute Waste Quantity, in Tons:	0
Non-Acute Waste Quantity, in Tons:	0.1
Waste Quantity, in Kilograms:	90.703
Acute Waste Quantity, in Kilograms:	0
Non-Acute Waste Quantity, in Kilorgrams:	90.703
Management Method Code:	H141
Management Method Description:	STORAGE, BULKING AND/OR TRANSFER OFF SITE
Waste Residue Indicator:	N
Quantity Discrepancy Indicator:	N
Waste Type Discrepancy Indicator:	N
Waste Density:	Not reported
Waste Density Unit of Measure Code:	Not reported
Waste Density Unit of Measure Description:	Not reported
Form Code:	Not reported
Form Code Description:	Not reported
Source Code:	Not reported
Source Code Description:	Not reported
Waste Minimization Code:	Not reported
Waste Minimization Code Description:	Not reported
Consent Number:	Not reported
EPA Waste Indicator:	N

Manifest Tracking Number:	013517925FLE
Waste Line Number:	2
U.S. DOT Hazardous Indicator:	Y
U.S. DOT ID Number:	NA3082
U.S. DOT Description:	Na3082, Waste Hazardous Waste, Liquid, N.O.S. (Perachloroethylene, 1,1-Dichloroethene), 9, Iii, Rq (Perachloroethylene), Erg 171
Non-Hazardous Waste Description:	Not reported
Number of Containers:	2
Container Type Code:	DM
Container Type Description:	Metal drums, barrels, kegs
Waste Quantity:	600
Quantity Unit of Measure Code:	P
Quantity Unit of Measure Description:	Pounds
Waste Quantity, in Tons:	0.3
Acute Waste Quantity, in Tons:	0
Non-Acute Waste Quantity, in Tons:	0.3
Waste Quantity, in Kilograms:	272.109
Acute Waste Quantity, in Kilograms:	0
Non-Acute Waste Quantity, in Kilorgrams:	272.109
Management Method Code:	H141
Management Method Description:	STORAGE, BULKING AND/OR TRANSFER OFF SITE
Waste Residue Indicator:	N
Quantity Discrepancy Indicator:	N
Waste Type Discrepancy Indicator:	N
Waste Density:	Not reported
Waste Density Unit of Measure Code:	Not reported

ASHLAND INC. (Continued) **1000881885**

Waste Density Unit of Measure Description:	Not reported
Form Code:	Not reported
Form Code Description:	Not reported
Source Code:	Not reported
Source Code Description:	Not reported
Waste Minimization Code:	Not reported
Waste Minimization Code Description:	Not reported
Consent Number:	Not reported
EPA Waste Indicator:	Y

209
NW
1/2-1
0.995 mi.
5252 ft.

SMOKEY HOLLOW
WEST AND PEACE STREETS
RALEIGH, NC

NC SHWS **S121290769**
N/A

Relative:
Lower

Actual:
287 ft.

SHWS:

Name:	SMOKEY HOLLOW
Address:	WEST AND PEACE STREETS
City,State,Zip:	RALEIGH, NC
EPAID:	NONCD0003001
Lat/Longitude:	Not reported
Geolocation Method:	Not reported

Click here to access the North Carolina DEQ records for this facility:

Name:	SMOKEY HOLLOW
Address:	WEST AND PEACE STREETS
City,State,Zip:	RALEIGH, NC
EPAID:	NONCD0003001
Lat/Longitude:	35.78802 / -78.64502
Geolocation Method:	ON SCREEN PLACEMENT ON GEOREFERENCED MAP

Click here to access the North Carolina DEQ records for this facility:

Count: 4 records. ORPHAN SUMMARY

City	EDR ID	Site Name	Site Address	Zip	Database(s)
RALEIGH	S105488696	BURLINGTON INDUSTRIES, INC.	US 1 NORTH		NC SHWS
RALEIGH	S126223012	FUTURE SPRINGHILL SUITES 219, 221,	219, 221, 223, 277 W MARTIN ST		NC ASBESTOS
RALEIGH	S108437611	KIRK PROPERTY	307 SOUTH FIRST STREET		NC LUST TRUST
RALEIGH	S122513482	STATE FARMERS MARKET SPILL	STATE FARMERS MARKET	27603	NC LAST

GOVERNMENT RECORDS SEARCHED / DATA CURRENCY TRACKING

To maintain currency of the following federal and state databases, EDR contacts the appropriate governmental agency on a monthly or quarterly basis, as required.

Number of Days to Update: Provides confirmation that EDR is reporting records that have been updated within 90 days from the date the government agency made the information available to the public.

STANDARD ENVIRONMENTAL RECORDS

Lists of Federal NPL (Superfund) sites

NPL: National Priority List

National Priorities List (Superfund). The NPL is a subset of CERCLIS and identifies over 1,200 sites for priority cleanup under the Superfund Program. NPL sites may encompass relatively large areas. As such, EDR provides polygon coverage for over 1,000 NPL site boundaries produced by EPA's Environmental Photographic Interpretation Center (EPIC) and regional EPA offices.

Date of Government Version: 05/22/2024
Date Data Arrived at EDR: 06/03/2024
Date Made Active in Reports: 06/26/2024
Number of Days to Update: 23

Source: EPA
Telephone: N/A
Last EDR Contact: 07/02/2024
Next Scheduled EDR Contact: 10/07/2024
Data Release Frequency: Quarterly

NPL Site Boundaries

Sources:

EPA's Environmental Photographic Interpretation Center (EPIC)
Telephone: 202-564-7333

EPA Region 1
Telephone 617-918-1143

EPA Region 6
Telephone: 214-655-6659

EPA Region 3
Telephone 215-814-5418

EPA Region 7
Telephone: 913-551-7247

EPA Region 4
Telephone 404-562-8033

EPA Region 8
Telephone: 303-312-6774

EPA Region 5
Telephone 312-886-6686

EPA Region 9
Telephone: 415-947-4246

EPA Region 10
Telephone 206-553-8665

Proposed NPL: Proposed National Priority List Sites

A site that has been proposed for listing on the National Priorities List through the issuance of a proposed rule in the Federal Register. EPA then accepts public comments on the site, responds to the comments, and places on the NPL those sites that continue to meet the requirements for listing.

Date of Government Version: 05/22/2024
Date Data Arrived at EDR: 06/03/2024
Date Made Active in Reports: 06/26/2024
Number of Days to Update: 23

Source: EPA
Telephone: N/A
Last EDR Contact: 07/01/2024
Next Scheduled EDR Contact: 10/07/2024
Data Release Frequency: Quarterly

NPL LIENS: Federal Superfund Liens

Federal Superfund Liens. Under the authority granted the USEPA by CERCLA of 1980, the USEPA has the authority to file liens against real property in order to recover remedial action expenditures or when the property owner received notification of potential liability. USEPA compiles a listing of filed notices of Superfund Liens.

Date of Government Version: 10/15/1991
Date Data Arrived at EDR: 02/02/1994
Date Made Active in Reports: 03/30/1994
Number of Days to Update: 56

Source: EPA
Telephone: 202-564-4267
Last EDR Contact: 08/15/2011
Next Scheduled EDR Contact: 11/28/2011
Data Release Frequency: No Update Planned

Lists of Federal Delisted NPL sites

Delisted NPL: National Priority List Deletions

The National Oil and Hazardous Substances Pollution Contingency Plan (NCP) establishes the criteria that the EPA uses to delete sites from the NPL. In accordance with 40 CFR 300.425.(e), sites may be deleted from the NPL where no further response is appropriate.

Date of Government Version: 05/22/2024
Date Data Arrived at EDR: 06/03/2024
Date Made Active in Reports: 06/26/2024
Number of Days to Update: 23

Source: EPA
Telephone: N/A
Last EDR Contact: 07/01/2024
Next Scheduled EDR Contact: 10/07/2024
Data Release Frequency: Quarterly

Lists of Federal sites subject to CERCLA removals and CERCLA orders

FEDERAL FACILITY: Federal Facility Site Information listing

A listing of National Priority List (NPL) and Base Realignment and Closure (BRAC) sites found in the Comprehensive Environmental Response, Compensation and Liability Information System (CERCLIS) Database where EPA Federal Facilities Restoration and Reuse Office is involved in cleanup activities.

Date of Government Version: 03/25/2024
Date Data Arrived at EDR: 03/26/2024
Date Made Active in Reports: 06/24/2024
Number of Days to Update: 90

Source: Environmental Protection Agency
Telephone: 703-603-8704
Last EDR Contact: 06/25/2024
Next Scheduled EDR Contact: 10/07/2024
Data Release Frequency: Varies

SEMS: Superfund Enterprise Management System

SEMS (Superfund Enterprise Management System) tracks hazardous waste sites, potentially hazardous waste sites, and remedial activities performed in support of EPA's Superfund Program across the United States. The list was formerly know as CERCLIS, renamed to SEMS by the EPA in 2015. The list contains data on potentially hazardous waste sites that have been reported to the USEPA by states, municipalities, private companies and private persons, pursuant to Section 103 of the Comprehensive Environmental Response, Compensation, and Liability Act (CERCLA). This dataset also contains sites which are either proposed to or on the National Priorities List (NPL) and the sites which are in the screening and assessment phase for possible inclusion on the NPL.

Date of Government Version: 04/22/2024
Date Data Arrived at EDR: 05/01/2024
Date Made Active in Reports: 05/24/2024
Number of Days to Update: 23

Source: EPA
Telephone: 800-424-9346
Last EDR Contact: 07/01/2024
Next Scheduled EDR Contact: 10/21/2024
Data Release Frequency: Quarterly

Lists of Federal CERCLA sites with NFRAP

SEMS-ARCHIVE: Superfund Enterprise Management System Archive

SEMS-ARCHIVE (Superfund Enterprise Management System Archive) tracks sites that have no further interest under the Federal Superfund Program based on available information. The list was formerly known as the CERCLIS-NFRAP, renamed to SEMS ARCHIVE by the EPA in 2015. EPA may perform a minimal level of assessment work at a site while it is archived if site conditions change and/or new information becomes available. Archived sites have been removed and archived from the inventory of SEMS sites. Archived status indicates that, to the best of EPA's knowledge, assessment at a site has been completed and that EPA has determined no further steps will be taken to list the site on the National Priorities List (NPL), unless information indicates this decision was not appropriate or other considerations require a recommendation for listing at a later time. The decision does not necessarily mean that there is no hazard associated with a given site; it only means that. based upon available information, the location is not judged to be potential NPL site.

Date of Government Version: 04/22/2024
Date Data Arrived at EDR: 05/01/2024
Date Made Active in Reports: 05/24/2024
Number of Days to Update: 23

Source: EPA
Telephone: 800-424-9346
Last EDR Contact: 07/01/2024
Next Scheduled EDR Contact: 10/21/2024
Data Release Frequency: Quarterly

Lists of Federal RCRA facilities undergoing Corrective Action

CORRACTS: Corrective Action Report

CORRACTS identifies hazardous waste handlers with RCRA corrective action activity.

Date of Government Version: 06/03/2024
Date Data Arrived at EDR: 06/07/2024
Date Made Active in Reports: 06/20/2024
Number of Days to Update: 13

Source: EPA
Telephone: 800-424-9346
Last EDR Contact: 06/07/2024
Next Scheduled EDR Contact: 09/30/2024
Data Release Frequency: Quarterly

Lists of Federal RCRA TSD facilities

RCRA-TSDF: RCRA - Treatment, Storage and Disposal

RCRAInfo is EPA's comprehensive information system, providing access to data supporting the Resource Conservation and Recovery Act (RCRA) of 1976 and the Hazardous and Solid Waste Amendments (HSWA) of 1984. The database includes selective information on sites which generate, transport, store, treat and/or dispose of hazardous waste as defined by the Resource Conservation and Recovery Act (RCRA). Transporters are individuals or entities that move hazardous waste from the generator offsite to a facility that can recycle, treat, store, or dispose of the waste. TSDFs treat, store, or dispose of the waste.

Date of Government Version: 06/03/2024
Date Data Arrived at EDR: 06/07/2024
Date Made Active in Reports: 06/20/2024
Number of Days to Update: 13

Source: Environmental Protection Agency
Telephone: (404) 562-8651
Last EDR Contact: 06/07/2024
Next Scheduled EDR Contact: 09/30/2024
Data Release Frequency: Quarterly

Lists of Federal RCRA generators

RCRA-LQG: RCRA - Large Quantity Generators

RCRAInfo is EPA's comprehensive information system, providing access to data supporting the Resource Conservation and Recovery Act (RCRA) of 1976 and the Hazardous and Solid Waste Amendments (HSWA) of 1984. The database includes selective information on sites which generate, transport, store, treat and/or dispose of hazardous waste as defined by the Resource Conservation and Recovery Act (RCRA). Large quantity generators (LQGs) generate over 1,000 kilograms (kg) of hazardous waste, or over 1 kg of acutely hazardous waste per month.

Date of Government Version: 06/03/2024
Date Data Arrived at EDR: 06/07/2024
Date Made Active in Reports: 06/20/2024
Number of Days to Update: 13

Source: Environmental Protection Agency
Telephone: (404) 562-8651
Last EDR Contact: 06/07/2024
Next Scheduled EDR Contact: 09/30/2024
Data Release Frequency: Quarterly

RCRA-SQG: RCRA - Small Quantity Generators

RCRAInfo is EPA's comprehensive information system, providing access to data supporting the Resource Conservation and Recovery Act (RCRA) of 1976 and the Hazardous and Solid Waste Amendments (HSWA) of 1984. The database includes selective information on sites which generate, transport, store, treat and/or dispose of hazardous waste as defined by the Resource Conservation and Recovery Act (RCRA). Small quantity generators (SQGs) generate between 100 kg and 1,000 kg of hazardous waste per month.

Date of Government Version: 06/03/2024
Date Data Arrived at EDR: 06/07/2024
Date Made Active in Reports: 06/20/2024
Number of Days to Update: 13

Source: Environmental Protection Agency
Telephone: (404) 562-8651
Last EDR Contact: 06/07/2024
Next Scheduled EDR Contact: 09/30/2024
Data Release Frequency: Quarterly

RCRA-VSQG: RCRA - Very Small Quantity Generators (Formerly Conditionally Exempt Small Quantity Generators)

RCRAInfo is EPA's comprehensive information system, providing access to data supporting the Resource Conservation and Recovery Act (RCRA) of 1976 and the Hazardous and Solid Waste Amendments (HSWA) of 1984. The database includes selective information on sites which generate, transport, store, treat and/or dispose of hazardous waste as defined by the Resource Conservation and Recovery Act (RCRA). Very small quantity generators (VSQGs) generate less than 100 kg of hazardous waste, or less than 1 kg of acutely hazardous waste per month.

Date of Government Version: 06/03/2024
Date Data Arrived at EDR: 06/07/2024
Date Made Active in Reports: 06/20/2024
Number of Days to Update: 13

Source: Environmental Protection Agency
Telephone: (404) 562-8651
Last EDR Contact: 06/07/2024
Next Scheduled EDR Contact: 09/30/2024
Data Release Frequency: Quarterly

Federal institutional controls / engineering controls registries

LUCIS: Land Use Control Information System

LUCIS contains records of land use control information pertaining to the former Navy Base Realignment and Closure properties.

Date of Government Version: 02/14/2024
Date Data Arrived at EDR: 02/16/2024
Date Made Active in Reports: 04/04/2024
Number of Days to Update: 48

Source: Department of the Navy
Telephone: 843-820-7326
Last EDR Contact: 07/31/2024
Next Scheduled EDR Contact: 11/18/2024
Data Release Frequency: Varies

US ENG CONTROLS: Engineering Controls Sites List

A listing of sites with engineering controls in place. Engineering controls include various forms of caps, building foundations, liners, and treatment methods to create pathway elimination for regulated substances to enter environmental media or effect human health.

Date of Government Version: 02/13/2024
Date Data Arrived at EDR: 02/21/2024
Date Made Active in Reports: 04/04/2024
Number of Days to Update: 43

Source: Environmental Protection Agency
Telephone: 703-603-0695
Last EDR Contact: 05/21/2024
Next Scheduled EDR Contact: 09/02/2024
Data Release Frequency: Varies

US INST CONTROLS: Institutional Controls Sites List

A listing of sites with institutional controls in place. Institutional controls include administrative measures, such as groundwater use restrictions, construction restrictions, property use restrictions, and post remediation care requirements intended to prevent exposure to contaminants remaining on site. Deed restrictions are generally required as part of the institutional controls.

Date of Government Version: 02/13/2024
Date Data Arrived at EDR: 02/21/2024
Date Made Active in Reports: 04/04/2024
Number of Days to Update: 43

Source: Environmental Protection Agency
Telephone: 703-603-0695
Last EDR Contact: 05/21/2024
Next Scheduled EDR Contact: 09/02/2024
Data Release Frequency: Varies

Federal ERNS list

ERNS: Emergency Response Notification System

Emergency Response Notification System. ERNS records and stores information on reported releases of oil and hazardous substances.

Date of Government Version: 03/13/2024
Date Data Arrived at EDR: 03/19/2024
Date Made Active in Reports: 06/17/2024
Number of Days to Update: 90

Source: National Response Center, United States Coast Guard
Telephone: 202-267-2180
Last EDR Contact: 06/17/2024
Next Scheduled EDR Contact: 09/30/2024
Data Release Frequency: Quarterly

Lists of state- and tribal (Superfund) equivalent sites

HSDS: Hazardous Substance Disposal Site

Locations of uncontrolled and unregulated hazardous waste sites. The file includes sites on the National Priority List as well as those on the state priority list.

Date of Government Version: 08/09/2011
Date Data Arrived at EDR: 11/08/2011
Date Made Active in Reports: 12/05/2011
Number of Days to Update: 27

Source: North Carolina Center for Geographic Information and Analysis
Telephone: 919-754-6580
Last EDR Contact: 07/16/2024
Next Scheduled EDR Contact: 10/28/2024
Data Release Frequency: No Update Planned

Lists of state- and tribal hazardous waste facilities

SHWS: Inactive Hazardous Sites Inventory

State Hazardous Waste Sites. State hazardous waste site records are the states' equivalent to CERCLIS. These sites may or may not already be listed on the federal CERCLIS list. Priority sites planned for cleanup using state funds (state equivalent of Superfund) are identified along with sites where cleanup will be paid for by potentially responsible parties. Available information varies by state.

Date of Government Version: 02/29/2024
Date Data Arrived at EDR: 03/06/2024
Date Made Active in Reports: 05/29/2024
Number of Days to Update: 84

Source: Department of Environment, Health and Natural Resources
Telephone: 919-508-8400
Last EDR Contact: 06/05/2024
Next Scheduled EDR Contact: 09/16/2024
Data Release Frequency: Quarterly

Lists of state and tribal landfills and solid waste disposal facilities

SWF/LF: List of Solid Waste Facilities

Solid Waste Facilities/Landfill Sites. SWF/LF type records typically contain an inventory of solid waste disposal facilities or landfills in a particular state. Depending on the state, these may be active or inactive facilities or open dumps that failed to meet RCRA Subtitle D Section 4004 criteria for solid waste landfills or disposal sites.

Date of Government Version: 01/24/2024
Date Data Arrived at EDR: 03/20/2024
Date Made Active in Reports: 06/13/2024
Number of Days to Update: 85

Source: Department of Environment and Natural Resources
Telephone: 919-733-0692
Last EDR Contact: 06/17/2024
Next Scheduled EDR Contact: 09/30/2024
Data Release Frequency: Varies

OLI: Old Landfill Inventory

Old landfill inventory location information. (Does not include no further action sites and other agency lead sites).

Date of Government Version: 12/07/2023
Date Data Arrived at EDR: 01/03/2024
Date Made Active in Reports: 03/22/2024
Number of Days to Update: 79

Source: Department of Environment & Natural Resources
Telephone: 919-733-4996
Last EDR Contact: 07/02/2024
Next Scheduled EDR Contact: 10/14/2024
Data Release Frequency: Varies

DEBRIS: Solid Waste Active Disaster Debris Sites Listing
NCDEQ Division of Waste Management Solid Waste Section Temporary Disaster Debris Staging Site (TDDSS) Locations which are available to be activated in a disaster or emergency.. Disaster Debris Sites can only be used for temporary disaster debris storage if the site's responsible party activates the site for use by notifying the NCDEQ DWM Solid Waste Section staff during an emergency

Date of Government Version: 03/11/2024
Date Data Arrived at EDR: 03/12/2024
Date Made Active in Reports: 06/05/2024
Number of Days to Update: 85
Source: Department of Environmental Quality
Telephone: 919-707-8247
Last EDR Contact: 06/12/2024
Next Scheduled EDR Contact: 09/23/2024
Data Release Frequency: Varies

LCID: Land-Clearing and Inert Debris (LCID) Landfill Notifications
A list all of the Land-Clearing and Inert Debris (LCID) Landfill Notification facilities (under 2 acres in size) in North Carolina.

Date of Government Version: 12/14/2023
Date Data Arrived at EDR: 04/04/2024
Date Made Active in Reports: 07/02/2024
Number of Days to Update: 89
Source: Department of Environmental Quality
Telephone: 919-707-8248
Last EDR Contact: 07/02/2024
Next Scheduled EDR Contact: 10/14/2024
Data Release Frequency: Varies

Lists of state and tribal leaking storage tanks

LUST: Regional UST Database
This database contains information obtained from the Regional Offices. It provides a more detailed explanation of current and historic activity for individual sites, as well as what was previously found in the Incident Management Database. Sites in this database with Incident Numbers are considered LUSTs.

Date of Government Version: 04/26/2024
Date Data Arrived at EDR: 04/30/2024
Date Made Active in Reports: 07/23/2024
Number of Days to Update: 84
Source: Department of Environment and Natural Resources
Telephone: 919-707-8200
Last EDR Contact: 07/25/2024
Next Scheduled EDR Contact: 11/11/2024
Data Release Frequency: Quarterly

LAST: Leaking Aboveground Storage Tanks
A listing of leaking aboveground storage tank site locations.

Date of Government Version: 04/26/2024
Date Data Arrived at EDR: 04/30/2024
Date Made Active in Reports: 07/23/2024
Number of Days to Update: 84
Source: Department of Environment & Natural Resources
Telephone: 877-623-6748
Last EDR Contact: 07/25/2024
Next Scheduled EDR Contact: 11/11/2024
Data Release Frequency: Quarterly

INDIAN LUST R1: Leaking Underground Storage Tanks on Indian Land
A listing of leaking underground storage tank locations on Indian Land.

Date of Government Version: 10/25/2023
Date Data Arrived at EDR: 01/17/2024
Date Made Active in Reports: 03/13/2024
Number of Days to Update: 56
Source: EPA Region 1
Telephone: 617-918-1313
Last EDR Contact: 07/10/2024
Next Scheduled EDR Contact: 10/28/2024
Data Release Frequency: Varies

INDIAN LUST R4: Leaking Underground Storage Tanks on Indian Land
LUSTs on Indian land in Florida, Mississippi and North Carolina.

Date of Government Version: 10/25/2023
Date Data Arrived at EDR: 01/17/2024
Date Made Active in Reports: 03/13/2024
Number of Days to Update: 56
Source: EPA Region 4
Telephone: 404-562-8677
Last EDR Contact: 07/10/2024
Next Scheduled EDR Contact: 10/28/2024
Data Release Frequency: Varies

INDIAN LUST R8: Leaking Underground Storage Tanks on Indian Land
LUSTs on Indian land in Colorado, Montana, North Dakota, South Dakota, Utah and Wyoming.

Date of Government Version: 10/25/2023
Date Data Arrived at EDR: 01/17/2024
Date Made Active in Reports: 03/13/2024
Number of Days to Update: 56
Source: EPA Region 8
Telephone: 303-312-6271
Last EDR Contact: 07/10/2024
Next Scheduled EDR Contact: 10/28/2024
Data Release Frequency: Varies

INDIAN LUST R7: Leaking Underground Storage Tanks on Indian Land
LUSTs on Indian land in Iowa, Kansas, and Nebraska

Date of Government Version: 10/25/2023
Date Data Arrived at EDR: 01/17/2024
Date Made Active in Reports: 03/13/2024
Number of Days to Update: 56
Source: EPA Region 7
Telephone: 913-551-7003
Last EDR Contact: 07/10/2024
Next Scheduled EDR Contact: 10/28/2024
Data Release Frequency: Varies

INDIAN LUST R9: Leaking Underground Storage Tanks on Indian Land
LUSTs on Indian land in Arizona, California, New Mexico and Nevada

Date of Government Version: 10/25/2023
Date Data Arrived at EDR: 01/17/2024
Date Made Active in Reports: 03/13/2024
Number of Days to Update: 56
Source: Environmental Protection Agency
Telephone: 415-972-3372
Last EDR Contact: 07/10/2024
Next Scheduled EDR Contact: 10/28/2024
Data Release Frequency: Varies

INDIAN LUST R5: Leaking Underground Storage Tanks on Indian Land
Leaking underground storage tanks located on Indian Land in Michigan, Minnesota and Wisconsin.

Date of Government Version: 10/04/2023
Date Data Arrived at EDR: 01/17/2024
Date Made Active in Reports: 03/13/2024
Number of Days to Update: 56
Source: EPA, Region 5
Telephone: 312-886-7439
Last EDR Contact: 07/10/2024
Next Scheduled EDR Contact: 10/28/2024
Data Release Frequency: Varies

INDIAN LUST R6: Leaking Underground Storage Tanks on Indian Land
LUSTs on Indian land in New Mexico and Oklahoma.

Date of Government Version: 10/25/2023
Date Data Arrived at EDR: 01/17/2024
Date Made Active in Reports: 03/13/2024
Number of Days to Update: 56
Source: EPA Region 6
Telephone: 214-665-6597
Last EDR Contact: 07/10/2024
Next Scheduled EDR Contact: 10/28/2024
Data Release Frequency: Varies

INDIAN LUST R10: Leaking Underground Storage Tanks on Indian Land
LUSTs on Indian land in Alaska, Idaho, Oregon and Washington.

Date of Government Version: 10/25/2023
Date Data Arrived at EDR: 01/17/2024
Date Made Active in Reports: 03/13/2024
Number of Days to Update: 56
Source: EPA Region 10
Telephone: 206-553-2857
Last EDR Contact: 07/10/2024
Next Scheduled EDR Contact: 10/28/2024
Data Release Frequency: Varies

LUST TRUST: State Trust Fund Database
This database contains information about claims against the State Trust Funds for reimbursements for expenses incurred while remediating Leaking USTs.

Date of Government Version: 03/22/2024
Date Data Arrived at EDR: 04/04/2024
Date Made Active in Reports: 07/02/2024
Number of Days to Update: 89
Source: Department of Environment and Natural Resources
Telephone: 919-733-1315
Last EDR Contact: 07/02/2024
Next Scheduled EDR Contact: 10/14/2024
Data Release Frequency: Quarterly

GOVERNMENT RECORDS SEARCHED / DATA CURRENCY TRACKING

Lists of state and tribal registered storage tanks

FEMA UST: Underground Storage Tank Listing
A listing of all FEMA owned underground storage tanks.

Date of Government Version: 03/15/2024
Date Data Arrived at EDR: 03/19/2024
Date Made Active in Reports: 06/17/2024
Number of Days to Update: 90

Source: FEMA
Telephone: 202-646-5797
Last EDR Contact: 06/26/2024
Next Scheduled EDR Contact: 10/14/2024
Data Release Frequency: Varies

UST: Petroleum Underground Storage Tank Database
Registered Underground Storage Tanks. UST's are regulated under Subtitle I of the Resource Conservation and Recovery Act (RCRA) and must be registered with the state department responsible for administering the UST program. Available information varies by state program.

Date of Government Version: 04/12/2024
Date Data Arrived at EDR: 04/19/2024
Date Made Active in Reports: 04/22/2024
Number of Days to Update: 3

Source: Department of Environment and Natural Resources
Telephone: 919-733-1308
Last EDR Contact: 07/25/2024
Next Scheduled EDR Contact: 11/11/2024
Data Release Frequency: Quarterly

AST: AST Database
Facilities with aboveground storage tanks that have a capacity greater than 21,000 gallons.

Date of Government Version: 11/08/2023
Date Data Arrived at EDR: 12/06/2023
Date Made Active in Reports: 02/27/2024
Number of Days to Update: 83

Source: Department of Environment and Natural Resources
Telephone: 919-715-6183
Last EDR Contact: 06/06/2024
Next Scheduled EDR Contact: 09/23/2024
Data Release Frequency: Semi-Annually

INDIAN UST R6: Underground Storage Tanks on Indian Land
The Indian Underground Storage Tank (UST) database provides information about underground storage tanks on Indian land in EPA Region 6 (Louisiana, Arkansas, Oklahoma, New Mexico, Texas and 65 Tribes).

Date of Government Version: 10/24/2023
Date Data Arrived at EDR: 01/17/2024
Date Made Active in Reports: 03/13/2024
Number of Days to Update: 56

Source: EPA Region 6
Telephone: 214-665-7591
Last EDR Contact: 07/10/2024
Next Scheduled EDR Contact: 10/28/2024
Data Release Frequency: Varies

INDIAN UST R4: Underground Storage Tanks on Indian Land
The Indian Underground Storage Tank (UST) database provides information about underground storage tanks on Indian land in EPA Region 4 (Alabama, Florida, Georgia, Kentucky, Mississippi, North Carolina, South Carolina, Tennessee and Tribal Nations)

Date of Government Version: 10/24/2023
Date Data Arrived at EDR: 01/17/2024
Date Made Active in Reports: 03/13/2024
Number of Days to Update: 56

Source: EPA Region 4
Telephone: 404-562-9424
Last EDR Contact: 07/10/2024
Next Scheduled EDR Contact: 10/28/2024
Data Release Frequency: Varies

INDIAN UST R10: Underground Storage Tanks on Indian Land
The Indian Underground Storage Tank (UST) database provides information about underground storage tanks on Indian land in EPA Region 10 (Alaska, Idaho, Oregon, Washington, and Tribal Nations).

Date of Government Version: 10/24/2023
Date Data Arrived at EDR: 01/17/2024
Date Made Active in Reports: 03/13/2024
Number of Days to Update: 56

Source: EPA Region 10
Telephone: 206-553-2857
Last EDR Contact: 07/10/2024
Next Scheduled EDR Contact: 10/28/2024
Data Release Frequency: Varies

INDIAN UST R1: Underground Storage Tanks on Indian Land

The Indian Underground Storage Tank (UST) database provides information about underground storage tanks on Indian land in EPA Region 1 (Connecticut, Maine, Massachusetts, New Hampshire, Rhode Island, Vermont and ten Tribal Nations).

Date of Government Version: 10/24/2023
Date Data Arrived at EDR: 01/17/2024
Date Made Active in Reports: 03/13/2024
Number of Days to Update: 56

Source: EPA, Region 1
Telephone: 617-918-1313
Last EDR Contact: 07/10/2024
Next Scheduled EDR Contact: 10/28/2024
Data Release Frequency: Varies

INDIAN UST R7: Underground Storage Tanks on Indian Land

The Indian Underground Storage Tank (UST) database provides information about underground storage tanks on Indian land in EPA Region 7 (Iowa, Kansas, Missouri, Nebraska, and 9 Tribal Nations).

Date of Government Version: 10/24/2023
Date Data Arrived at EDR: 01/17/2024
Date Made Active in Reports: 03/13/2024
Number of Days to Update: 56

Source: EPA Region 7
Telephone: 913-551-7003
Last EDR Contact: 07/10/2024
Next Scheduled EDR Contact: 10/28/2024
Data Release Frequency: Varies

INDIAN UST R8: Underground Storage Tanks on Indian Land

The Indian Underground Storage Tank (UST) database provides information about underground storage tanks on Indian land in EPA Region 8 (Colorado, Montana, North Dakota, South Dakota, Utah, Wyoming and 27 Tribal Nations).

Date of Government Version: 10/24/2023
Date Data Arrived at EDR: 01/17/2024
Date Made Active in Reports: 03/13/2024
Number of Days to Update: 56

Source: EPA Region 8
Telephone: 303-312-6137
Last EDR Contact: 07/10/2024
Next Scheduled EDR Contact: 10/28/2024
Data Release Frequency: Varies

INDIAN UST R9: Underground Storage Tanks on Indian Land

The Indian Underground Storage Tank (UST) database provides information about underground storage tanks on Indian land in EPA Region 9 (Arizona, California, Hawaii, Nevada, the Pacific Islands, and Tribal Nations).

Date of Government Version: 10/24/2023
Date Data Arrived at EDR: 01/17/2024
Date Made Active in Reports: 03/13/2024
Number of Days to Update: 56

Source: EPA Region 9
Telephone: 415-972-3368
Last EDR Contact: 07/10/2024
Next Scheduled EDR Contact: 10/28/2024
Data Release Frequency: Varies

INDIAN UST R5: Underground Storage Tanks on Indian Land

The Indian Underground Storage Tank (UST) database provides information about underground storage tanks on Indian land in EPA Region 5 (Michigan, Minnesota and Wisconsin and Tribal Nations).

Date of Government Version: 10/17/2023
Date Data Arrived at EDR: 01/17/2024
Date Made Active in Reports: 03/13/2024
Number of Days to Update: 56

Source: EPA Region 5
Telephone: 312-886-6136
Last EDR Contact: 07/10/2024
Next Scheduled EDR Contact: 10/28/2024
Data Release Frequency: Varies

State and tribal institutional control / engineering control registries

INST CONTROL: No Further Action Sites With Land Use Restrictions Monitoring

A land use restricted site is a property where there are limits or requirements on future use of the property due to varying levels of cleanup possible, practical, or necessary at the site.

Date of Government Version: 02/29/2024
Date Data Arrived at EDR: 03/06/2024
Date Made Active in Reports: 05/29/2024
Number of Days to Update: 84

Source: Department of Environmental Quality
Telephone: 919-508-8400
Last EDR Contact: 06/05/2024
Next Scheduled EDR Contact: 09/16/2024
Data Release Frequency: Quarterly

Lists of state and tribal voluntary cleanup sites

INDIAN VCP R1: Voluntary Cleanup Priority Listing
A listing of voluntary cleanup priority sites located on Indian Land located in Region 1.

Date of Government Version: 07/27/2015
Date Data Arrived at EDR: 09/29/2015
Date Made Active in Reports: 02/18/2016
Number of Days to Update: 142
Source: EPA, Region 1
Telephone: 617-918-1102
Last EDR Contact: 06/14/2024
Next Scheduled EDR Contact: 09/30/2024
Data Release Frequency: Varies

INDIAN VCP R7: Voluntary Cleanup Priority Lisitng
A listing of voluntary cleanup priority sites located on Indian Land located in Region 7.

Date of Government Version: 03/20/2008
Date Data Arrived at EDR: 04/22/2008
Date Made Active in Reports: 05/19/2008
Number of Days to Update: 27
Source: EPA, Region 7
Telephone: 913-551-7365
Last EDR Contact: 07/08/2021
Next Scheduled EDR Contact: 07/20/2009
Data Release Frequency: Varies

VCP: Responsible Party Voluntary Action Sites
Responsible Party Voluntary Action site locations.

Date of Government Version: 02/29/2024
Date Data Arrived at EDR: 03/06/2024
Date Made Active in Reports: 05/29/2024
Number of Days to Update: 84
Source: Department of Environment and Natural Resources
Telephone: 919-508-8400
Last EDR Contact: 06/05/2024
Next Scheduled EDR Contact: 09/16/2024
Data Release Frequency: Quarterly

Lists of state and tribal brownfield sites

BROWNFIELDS: Brownfields Projects Inventory
A brownfield site is an abandoned, idled, or underused property where the threat of environmental contamination has hindered its redevelopment. All of the sites in the inventory are working toward a brownfield agreement for cleanup and liabitliy control.

Date of Government Version: 03/06/2024
Date Data Arrived at EDR: 03/19/2024
Date Made Active in Reports: 04/12/2024
Number of Days to Update: 24
Source: Department of Environment and Natural Resources
Telephone: 919-733-4996
Last EDR Contact: 06/25/2024
Next Scheduled EDR Contact: 10/07/2024
Data Release Frequency: Quarterly

ADDITIONAL ENVIRONMENTAL RECORDS

Local Brownfield lists

US BROWNFIELDS: A Listing of Brownfields Sites
Brownfields are real property, the expansion, redevelopment, or reuse of which may be complicated by the presence or potential presence of a hazardous substance, pollutant, or contaminant. Cleaning up and reinvesting in these properties takes development pressures off of undeveloped, open land, and both improves and protects the environment. Assessment, Cleanup and Redevelopment Exchange System (ACRES) stores information reported by EPA Brownfields grant recipients on brownfields properties assessed or cleaned up with grant funding as well as information on Targeted Brownfields Assessments performed by EPA Regions. A listing of ACRES Brownfield sites is obtained from Cleanups in My Community. Cleanups in My Community provides information on Brownfields properties for which information is reported back to EPA, as well as areas served by Brownfields grant programs.

Date of Government Version: 03/11/2024
Date Data Arrived at EDR: 03/12/2024
Date Made Active in Reports: 05/10/2024
Number of Days to Update: 59
Source: Environmental Protection Agency
Telephone: 202-566-2777
Last EDR Contact: 06/11/2024
Next Scheduled EDR Contact: 09/23/2024
Data Release Frequency: Semi-Annually

Local Lists of Landfill / Solid Waste Disposal Sites

SWRCY: Recycling Center Listing
A listing of recycling center locations.

Date of Government Version: 01/31/2022
Date Data Arrived at EDR: 02/02/2022
Date Made Active in Reports: 04/29/2022
Number of Days to Update: 86

Source: Department of Environment & Natural Resources
Telephone: 919-707-8137
Last EDR Contact: 07/18/2024
Next Scheduled EDR Contact: 11/04/2024
Data Release Frequency: Varies

HIST LF: Solid Waste Facility Listing
A listing of solid waste facilities.

Date of Government Version: 11/06/2006
Date Data Arrived at EDR: 02/13/2007
Date Made Active in Reports: 03/02/2007
Number of Days to Update: 17

Source: Department of Environment & Natural Resources
Telephone: 919-733-0692
Last EDR Contact: 01/19/2009
Next Scheduled EDR Contact: N/A
Data Release Frequency: No Update Planned

INDIAN ODI: Report on the Status of Open Dumps on Indian Lands
Location of open dumps on Indian land.

Date of Government Version: 12/31/1998
Date Data Arrived at EDR: 12/03/2007
Date Made Active in Reports: 01/24/2008
Number of Days to Update: 52

Source: Environmental Protection Agency
Telephone: 703-308-8245
Last EDR Contact: 07/22/2024
Next Scheduled EDR Contact: 11/04/2024
Data Release Frequency: Varies

ODI: Open Dump Inventory
An open dump is defined as a disposal facility that does not comply with one or more of the Part 257 or Part 258 Subtitle D Criteria.

Date of Government Version: 06/30/1985
Date Data Arrived at EDR: 08/09/2004
Date Made Active in Reports: 09/17/2004
Number of Days to Update: 39

Source: Environmental Protection Agency
Telephone: 800-424-9346
Last EDR Contact: 06/09/2004
Next Scheduled EDR Contact: N/A
Data Release Frequency: No Update Planned

DEBRIS REGION 9: Torres Martinez Reservation Illegal Dump Site Locations
A listing of illegal dump sites location on the Torres Martinez Indian Reservation located in eastern Riverside County and northern Imperial County, California.

Date of Government Version: 01/12/2009
Date Data Arrived at EDR: 05/07/2009
Date Made Active in Reports: 09/21/2009
Number of Days to Update: 137

Source: EPA, Region 9
Telephone: 415-947-4219
Last EDR Contact: 07/10/2024
Next Scheduled EDR Contact: 10/28/2024
Data Release Frequency: No Update Planned

IHS OPEN DUMPS: Open Dumps on Indian Land
A listing of all open dumps located on Indian Land in the United States.

Date of Government Version: 04/01/2014
Date Data Arrived at EDR: 08/06/2014
Date Made Active in Reports: 01/29/2015
Number of Days to Update: 176

Source: Department of Health & Human Serivces, Indian Health Service
Telephone: 301-443-1452
Last EDR Contact: 07/18/2024
Next Scheduled EDR Contact: 11/04/2024
Data Release Frequency: Varies

Local Lists of Hazardous waste / Contaminated Sites

US HIST CDL: National Clandestine Laboratory Register

A listing of clandestine drug lab locations that have been removed from the DEAs National Clandestine Laboratory Register.

Date of Government Version: 12/31/2023
Date Data Arrived at EDR: 02/21/2024
Date Made Active in Reports: 04/04/2024
Number of Days to Update: 43

Source: Drug Enforcement Administration
Telephone: 202-307-1000
Last EDR Contact: 05/21/2024
Next Scheduled EDR Contact: 09/02/2024
Data Release Frequency: No Update Planned

US CDL: Clandestine Drug Labs

A listing of clandestine drug lab locations. The U.S. Department of Justice ("the Department") provides this web site as a public service. It contains addresses of some locations where law enforcement agencies reported they found chemicals or other items that indicated the presence of either clandestine drug laboratories or dumpsites. In most cases, the source of the entries is not the Department, and the Department has not verified the entry and does not guarantee its accuracy. Members of the public must verify the accuracy of all entries by, for example, contacting local law enforcement and local health departments.

Date of Government Version: 12/31/2023
Date Data Arrived at EDR: 02/21/2024
Date Made Active in Reports: 04/04/2024
Number of Days to Update: 43

Source: Drug Enforcement Administration
Telephone: 202-307-1000
Last EDR Contact: 05/21/2024
Next Scheduled EDR Contact: 09/02/2024
Data Release Frequency: Quarterly

Local Land Records

LIENS 2: CERCLA Lien Information

A Federal CERCLA ('Superfund') lien can exist by operation of law at any site or property at which EPA has spent Superfund monies. These monies are spent to investigate and address releases and threatened releases of contamination. CERCLIS provides information as to the identity of these sites and properties.

Date of Government Version: 05/22/2024
Date Data Arrived at EDR: 06/03/2024
Date Made Active in Reports: 06/26/2024
Number of Days to Update: 23

Source: Environmental Protection Agency
Telephone: 202-564-6023
Last EDR Contact: 07/01/2024
Next Scheduled EDR Contact: 10/07/2024
Data Release Frequency: Semi-Annually

Records of Emergency Release Reports

HMIRS: Hazardous Materials Information Reporting System

Hazardous Materials Incident Report System. HMIRS contains hazardous material spill incidents reported to DOT.

Date of Government Version: 06/14/2024
Date Data Arrived at EDR: 06/17/2024
Date Made Active in Reports: 06/24/2024
Number of Days to Update: 7

Source: U.S. Department of Transportation
Telephone: 202-366-4555
Last EDR Contact: 06/17/2024
Next Scheduled EDR Contact: 09/30/2024
Data Release Frequency: Quarterly

SPILLS: Spills Incident Listing

A listing spills, hazardous material releases, sanitary sewer overflows, wastewater treatment plant bypasses and upsets, citizen complaints, and any other environmental emergency calls reported to the agency.

Date of Government Version: 10/28/2023
Date Data Arrived at EDR: 12/22/2023
Date Made Active in Reports: 01/08/2024
Number of Days to Update: 17

Source: Department of Environment & Natural Resources
Telephone: 919-807-6308
Last EDR Contact: 06/26/2024
Next Scheduled EDR Contact: 09/16/2024
Data Release Frequency: Quarterly

IMD: Incident Management Database

Groundwater and/or soil contamination incidents

Date of Government Version: 04/26/2024
Date Data Arrived at EDR: 04/30/2024
Date Made Active in Reports: 07/22/2024
Number of Days to Update: 83

Source: Department of Environment and Natural Resources
Telephone: 877-623-6748
Last EDR Contact: 07/25/2024
Next Scheduled EDR Contact: 11/11/2024
Data Release Frequency: No Update Planned

SPILLS 90: SPILLS90 data from FirstSearch

Spills 90 includes those spill and release records available exclusively from FirstSearch databases. Typically, they may include chemical, oil and/or hazardous substance spills recorded after 1990. Duplicate records that are already included in EDR incident and release records are not included in Spills 90.

Date of Government Version: 09/27/2012
Date Data Arrived at EDR: 01/03/2013
Date Made Active in Reports: 03/06/2013
Number of Days to Update: 62

Source: FirstSearch
Telephone: N/A
Last EDR Contact: 01/03/2013
Next Scheduled EDR Contact: N/A
Data Release Frequency: No Update Planned

SPILLS 80: SPILLS80 data from FirstSearch

Spills 80 includes those spill and release records available from FirstSearch databases prior to 1990. Typically, they may include chemical, oil and/or hazardous substance spills recorded before 1990. Duplicate records that are already included in EDR incident and release records are not included in Spills 80.

Date of Government Version: 06/14/2001
Date Data Arrived at EDR: 01/03/2013
Date Made Active in Reports: 03/06/2013
Number of Days to Update: 62

Source: FirstSearch
Telephone: N/A
Last EDR Contact: 01/03/2013
Next Scheduled EDR Contact: N/A
Data Release Frequency: No Update Planned

Other Ascertainable Records

RCRA NonGen / NLR: RCRA - Non Generators / No Longer Regulated

RCRAInfo is EPA's comprehensive information system, providing access to data supporting the Resource Conservation and Recovery Act (RCRA) of 1976 and the Hazardous and Solid Waste Amendments (HSWA) of 1984. The database includes selective information on sites which generate, transport, store, treat and/or dispose of hazardous waste as defined by the Resource Conservation and Recovery Act (RCRA). Non-Generators do not presently generate hazardous waste.

Date of Government Version: 06/03/2024
Date Data Arrived at EDR: 06/07/2024
Date Made Active in Reports: 06/20/2024
Number of Days to Update: 13

Source: Environmental Protection Agency
Telephone: (404) 562-8651
Last EDR Contact: 06/07/2024
Next Scheduled EDR Contact: 09/30/2024
Data Release Frequency: Quarterly

FUDS: Formerly Used Defense Sites

The listing includes locations of Formerly Used Defense Sites properties where the US Army Corps of Engineers is actively working or will take necessary cleanup actions.

Date of Government Version: 01/30/2024
Date Data Arrived at EDR: 02/13/2024
Date Made Active in Reports: 04/04/2024
Number of Days to Update: 51

Source: U.S. Army Corps of Engineers
Telephone: 202-528-4285
Last EDR Contact: 05/14/2024
Next Scheduled EDR Contact: 08/26/2024
Data Release Frequency: Varies

DOD: Department of Defense Sites

This data set consists of federally owned or administered lands, administered by the Department of Defense, that have any area equal to or greater than 640 acres of the United States, Puerto Rico, and the U.S. Virgin Islands.

Date of Government Version: 06/07/2021
Date Data Arrived at EDR: 07/13/2021
Date Made Active in Reports: 03/09/2022
Number of Days to Update: 239

Source: USGS
Telephone: 888-275-8747
Last EDR Contact: 07/11/2024
Next Scheduled EDR Contact: 10/21/2024
Data Release Frequency: Varies

GOVERNMENT RECORDS SEARCHED / DATA CURRENCY TRACKING

FEDLAND: Federal and Indian Lands

Federally and Indian administrated lands of the United States. Lands included are administrated by: Army Corps of Engineers, Bureau of Reclamation, National Wild and Scenic River, National Wildlife Refuge, Public Domain Land, Wilderness, Wilderness Study Area, Wildlife Management Area, Bureau of Indian Affairs, Bureau of Land Management, Department of Justice, Forest Service, Fish and Wildlife Service, National Park Service.

Date of Government Version: 04/02/2018
Date Data Arrived at EDR: 04/11/2018
Date Made Active in Reports: 11/06/2019
Number of Days to Update: 574

Source: U.S. Geological Survey
Telephone: 888-275-8747
Last EDR Contact: 07/02/2024
Next Scheduled EDR Contact: 10/14/2024
Data Release Frequency: N/A

SCRD DRYCLEANERS: State Coalition for Remediation of Drycleaners Listing

The State Coalition for Remediation of Drycleaners was established in 1998, with support from the U.S. EPA Office of Superfund Remediation and Technology Innovation. It is comprised of representatives of states with established drycleaner remediation programs. Currently the member states are Alabama, Connecticut, Florida, Illinois, Kansas, Minnesota, Missouri, North Carolina, Oregon, South Carolina, Tennessee, Texas, and Wisconsin.

Date of Government Version: 07/30/2021
Date Data Arrived at EDR: 02/03/2023
Date Made Active in Reports: 02/10/2023
Number of Days to Update: 7

Source: Environmental Protection Agency
Telephone: 615-532-8599
Last EDR Contact: 05/09/2024
Next Scheduled EDR Contact: 08/19/2024
Data Release Frequency: Varies

US FIN ASSUR: Financial Assurance Information

All owners and operators of facilities that treat, store, or dispose of hazardous waste are required to provide proof that they will have sufficient funds to pay for the clean up, closure, and post-closure care of their facilities.

Date of Government Version: 03/18/2024
Date Data Arrived at EDR: 03/19/2024
Date Made Active in Reports: 06/20/2024
Number of Days to Update: 93

Source: Environmental Protection Agency
Telephone: 202-566-1917
Last EDR Contact: 06/17/2024
Next Scheduled EDR Contact: 09/30/2024
Data Release Frequency: Quarterly

EPA WATCH LIST: EPA Watch List

EPA maintains a "Watch List" to facilitate dialogue between EPA, state and local environmental agencies on enforcement matters relating to facilities with alleged violations identified as either significant or high priority. Being on the Watch List does not mean that the facility has actually violated the law only that an investigation by EPA or a state or local environmental agency has led those organizations to allege that an unproven violation has in fact occurred. Being on the Watch List does not represent a higher level of concern regarding the alleged violations that were detected, but instead indicates cases requiring additional dialogue between EPA, state and local agencies - primarily because of the length of time the alleged violation has gone unaddressed or unresolved.

Date of Government Version: 08/30/2013
Date Data Arrived at EDR: 03/21/2014
Date Made Active in Reports: 06/17/2014
Number of Days to Update: 88

Source: Environmental Protection Agency
Telephone: 617-520-3000
Last EDR Contact: 07/25/2024
Next Scheduled EDR Contact: 11/11/2024
Data Release Frequency: No Update Planned

2020 COR ACTION: 2020 Corrective Action Program List

The EPA has set ambitious goals for the RCRA Corrective Action program by creating the 2020 Corrective Action Universe. This RCRA cleanup baseline includes facilities expected to need corrective action. The 2020 universe contains a wide variety of sites. Some properties are heavily contaminated while others were contaminated but have since been cleaned up. Still others have not been fully investigated yet, and may require little or no remediation. Inclusion in the 2020 Universe does not necessarily imply failure on the part of a facility to meet its RCRA obligations.

Date of Government Version: 09/30/2017
Date Data Arrived at EDR: 05/08/2018
Date Made Active in Reports: 07/20/2018
Number of Days to Update: 73

Source: Environmental Protection Agency
Telephone: 703-308-4044
Last EDR Contact: 05/02/2024
Next Scheduled EDR Contact: 08/12/2024
Data Release Frequency: Varies

GOVERNMENT RECORDS SEARCHED / DATA CURRENCY TRACKING

TSCA: Toxic Substances Control Act

Toxic Substances Control Act. TSCA identifies manufacturers and importers of chemical substances included on the TSCA Chemical Substance Inventory list. It includes data on the production volume of these substances by plant site.

Date of Government Version: 12/31/2020
Date Data Arrived at EDR: 06/14/2022
Date Made Active in Reports: 03/24/2023
Number of Days to Update: 283

Source: EPA
Telephone: 202-260-5521
Last EDR Contact: 06/13/2024
Next Scheduled EDR Contact: 09/23/2024
Data Release Frequency: Every 4 Years

TRIS: Toxic Chemical Release Inventory System

Toxic Release Inventory System. TRIS identifies facilities which release toxic chemicals to the air, water and land in reportable quantities under SARA Title III Section 313.

Date of Government Version: 12/31/2022
Date Data Arrived at EDR: 11/13/2023
Date Made Active in Reports: 02/07/2024
Number of Days to Update: 86

Source: EPA
Telephone: 202-566-0250
Last EDR Contact: 05/16/2024
Next Scheduled EDR Contact: 08/26/2024
Data Release Frequency: Annually

SSTS: Section 7 Tracking Systems

Section 7 of the Federal Insecticide, Fungicide and Rodenticide Act, as amended (92 Stat. 829) requires all registered pesticide-producing establishments to submit a report to the Environmental Protection Agency by March 1st each year. Each establishment must report the types and amounts of pesticides, active ingredients and devices being produced, and those having been produced and sold or distributed in the past year.

Date of Government Version: 07/11/2024
Date Data Arrived at EDR: 07/11/2024
Date Made Active in Reports: 07/12/2024
Number of Days to Update: 1

Source: EPA
Telephone: 202-564-4203
Last EDR Contact: 07/11/2024
Next Scheduled EDR Contact: 10/28/2024
Data Release Frequency: Annually

ROD: Records Of Decision

Record of Decision. ROD documents mandate a permanent remedy at an NPL (Superfund) site containing technical and health information to aid in the cleanup.

Date of Government Version: 05/22/2024
Date Data Arrived at EDR: 06/03/2024
Date Made Active in Reports: 06/26/2024
Number of Days to Update: 23

Source: EPA
Telephone: 703-416-0223
Last EDR Contact: 07/01/2024
Next Scheduled EDR Contact: 09/09/2024
Data Release Frequency: Annually

RMP: Risk Management Plans

When Congress passed the Clean Air Act Amendments of 1990, it required EPA to publish regulations and guidance for chemical accident prevention at facilities using extremely hazardous substances. The Risk Management Program Rule (RMP Rule) was written to implement Section 112(r) of these amendments. The rule, which built upon existing industry codes and standards, requires companies of all sizes that use certain flammable and toxic substances to develop a Risk Management Program, which includes a(n): Hazard assessment that details the potential effects of an accidental release, an accident history of the last five years, and an evaluation of worst-case and alternative accidental releases; Prevention program that includes safety precautions and maintenance, monitoring, and employee training measures; and Emergency response program that spells out emergency health care, employee training measures and procedures for informing the public and response agencies (e.g the fire department) should an accident occur.

Date of Government Version: 04/01/2024
Date Data Arrived at EDR: 04/17/2024
Date Made Active in Reports: 07/12/2024
Number of Days to Update: 86
Source: Environmental Protection Agency
Telephone: 202-564-8600
Last EDR Contact: 07/11/2024
Next Scheduled EDR Contact: 10/28/2024
Data Release Frequency: Varies

RAATS: RCRA Administrative Action Tracking System

RCRA Administration Action Tracking System. RAATS contains records based on enforcement actions issued under RCRA pertaining to major violators and includes administrative and civil actions brought by the EPA. For administration actions after September 30, 1995, data entry in the RAATS database was discontinued. EPA will retain a copy of the database for historical records. It was necessary to terminate RAATS because a decrease in agency resources made it impossible to continue to update the information contained in the database.

Date of Government Version: 04/17/1995
Date Data Arrived at EDR: 07/03/1995
Date Made Active in Reports: 08/07/1995
Number of Days to Update: 35
Source: EPA
Telephone: 202-564-4104
Last EDR Contact: 06/02/2008
Next Scheduled EDR Contact: 09/01/2008
Data Release Frequency: No Update Planned

PRP: Potentially Responsible Parties

A listing of verified Potentially Responsible Parties

Date of Government Version: 09/19/2023
Date Data Arrived at EDR: 10/03/2023
Date Made Active in Reports: 10/19/2023
Number of Days to Update: 16
Source: EPA
Telephone: 202-564-6023
Last EDR Contact: 07/01/2024
Next Scheduled EDR Contact: 08/12/2024
Data Release Frequency: Quarterly

PADS: PCB Activity Database System

PCB Activity Database. PADS Identifies generators, transporters, commercial storers and/or brokers and disposers of PCB's who are required to notify the EPA of such activities.

Date of Government Version: 03/20/2023
Date Data Arrived at EDR: 04/04/2023
Date Made Active in Reports: 06/09/2023
Number of Days to Update: 66
Source: EPA
Telephone: 202-566-0500
Last EDR Contact: 07/02/2024
Next Scheduled EDR Contact: 10/14/2024
Data Release Frequency: Annually

ICIS: Integrated Compliance Information System

The Integrated Compliance Information System (ICIS) supports the information needs of the national enforcement and compliance program as well as the unique needs of the National Pollutant Discharge Elimination System (NPDES) program.

Date of Government Version: 11/18/2016
Date Data Arrived at EDR: 11/23/2016
Date Made Active in Reports: 02/10/2017
Number of Days to Update: 79
Source: Environmental Protection Agency
Telephone: 202-564-2501
Last EDR Contact: 06/26/2024
Next Scheduled EDR Contact: 10/14/2024
Data Release Frequency: Quarterly

GOVERNMENT RECORDS SEARCHED / DATA CURRENCY TRACKING

FTTS: FIFRA/ TSCA Tracking System - FIFRA (Federal Insecticide, Fungicide, & Rodenticide Act)/TSCA (Toxic Substances Control Act)
FTTS tracks administrative cases and pesticide enforcement actions and compliance activities related to FIFRA, TSCA and EPCRA (Emergency Planning and Community Right-to-Know Act). To maintain currency, EDR contacts the Agency on a quarterly basis.

Date of Government Version: 04/09/2009
Date Data Arrived at EDR: 04/16/2009
Date Made Active in Reports: 05/11/2009
Number of Days to Update: 25
Source: EPA/Office of Prevention, Pesticides and Toxic Substances
Telephone: 202-566-1667
Last EDR Contact: 08/18/2017
Next Scheduled EDR Contact: 12/04/2017
Data Release Frequency: No Update Planned

FTTS INSP: FIFRA/ TSCA Tracking System - FIFRA (Federal Insecticide, Fungicide, & Rodenticide Act)/TSCA (Toxic Substances Control Act)
A listing of FIFRA/TSCA Tracking System (FTTS) inspections and enforcements.

Date of Government Version: 04/09/2009
Date Data Arrived at EDR: 04/16/2009
Date Made Active in Reports: 05/11/2009
Number of Days to Update: 25
Source: EPA
Telephone: 202-566-1667
Last EDR Contact: 08/18/2017
Next Scheduled EDR Contact: 12/04/2017
Data Release Frequency: No Update Planned

MLTS: Material Licensing Tracking System
MLTS is maintained by the Nuclear Regulatory Commission and contains a list of approximately 8,100 sites which possess or use radioactive materials and which are subject to NRC licensing requirements. To maintain currency, EDR contacts the Agency on a quarterly basis.

Date of Government Version: 01/02/2024
Date Data Arrived at EDR: 01/16/2024
Date Made Active in Reports: 03/13/2024
Number of Days to Update: 57
Source: Nuclear Regulatory Commission
Telephone: 301-415-0717
Last EDR Contact: 07/11/2024
Next Scheduled EDR Contact: 10/28/2024
Data Release Frequency: Quarterly

COAL ASH DOE: Steam-Electric Plant Operation Data
A listing of power plants that store ash in surface ponds.

Date of Government Version: 12/31/2022
Date Data Arrived at EDR: 11/27/2023
Date Made Active in Reports: 02/22/2024
Number of Days to Update: 87
Source: Department of Energy
Telephone: 202-586-8719
Last EDR Contact: 05/28/2024
Next Scheduled EDR Contact: 09/09/2024
Data Release Frequency: Varies

COAL ASH EPA: Coal Combustion Residues Surface Impoundments List
A listing of coal combustion residues surface impoundments with high hazard potential ratings.

Date of Government Version: 01/12/2017
Date Data Arrived at EDR: 03/05/2019
Date Made Active in Reports: 11/11/2019
Number of Days to Update: 251
Source: Environmental Protection Agency
Telephone: N/A
Last EDR Contact: 05/28/2024
Next Scheduled EDR Contact: 09/09/2024
Data Release Frequency: Varies

PCB TRANSFORMER: PCB Transformer Registration Database
The database of PCB transformer registrations that includes all PCB registration submittals.

Date of Government Version: 09/13/2019
Date Data Arrived at EDR: 11/06/2019
Date Made Active in Reports: 02/10/2020
Number of Days to Update: 96
Source: Environmental Protection Agency
Telephone: 202-566-0517
Last EDR Contact: 05/02/2024
Next Scheduled EDR Contact: 08/12/2024
Data Release Frequency: Varies

RADINFO: Radiation Information Database
The Radiation Information Database (RADINFO) contains information about facilities that are regulated by U.S. Environmental Protection Agency (EPA) regulations for radiation and radioactivity.

Date of Government Version: 07/01/2019
Date Data Arrived at EDR: 07/01/2019
Date Made Active in Reports: 09/23/2019
Number of Days to Update: 84

Source: Environmental Protection Agency
Telephone: 202-343-9775
Last EDR Contact: 06/21/2024
Next Scheduled EDR Contact: 10/07/2024
Data Release Frequency: Quarterly

HIST FTTS: FIFRA/TSCA Tracking System Administrative Case Listing

A complete administrative case listing from the FIFRA/TSCA Tracking System (FTTS) for all ten EPA regions. The information was obtained from the National Compliance Database (NCDB). NCDB supports the implementation of FIFRA (Federal Insecticide, Fungicide, and Rodenticide Act) and TSCA (Toxic Substances Control Act). Some EPA regions are now closing out records. Because of that, and the fact that some EPA regions are not providing EPA Headquarters with updated records, it was decided to create a HIST FTTS database. It included records that may not be included in the newer FTTS database updates. This database is no longer updated.

Date of Government Version: 10/19/2006
Date Data Arrived at EDR: 03/01/2007
Date Made Active in Reports: 04/10/2007
Number of Days to Update: 40

Source: Environmental Protection Agency
Telephone: 202-564-2501
Last EDR Contact: 12/17/2007
Next Scheduled EDR Contact: 03/17/2008
Data Release Frequency: No Update Planned

HIST FTTS INSP: FIFRA/TSCA Tracking System Inspection & Enforcement Case Listing

A complete inspection and enforcement case listing from the FIFRA/TSCA Tracking System (FTTS) for all ten EPA regions. The information was obtained from the National Compliance Database (NCDB). NCDB supports the implementation of FIFRA (Federal Insecticide, Fungicide, and Rodenticide Act) and TSCA (Toxic Substances Control Act). Some EPA regions are now closing out records. Because of that, and the fact that some EPA regions are not providing EPA Headquarters with updated records, it was decided to create a HIST FTTS database. It included records that may not be included in the newer FTTS database updates. This database is no longer updated.

Date of Government Version: 10/19/2006
Date Data Arrived at EDR: 03/01/2007
Date Made Active in Reports: 04/10/2007
Number of Days to Update: 40

Source: Environmental Protection Agency
Telephone: 202-564-2501
Last EDR Contact: 12/17/2008
Next Scheduled EDR Contact: 03/17/2008
Data Release Frequency: No Update Planned

DOT OPS: Incident and Accident Data

Department of Transporation, Office of Pipeline Safety Incident and Accident data.

Date of Government Version: 01/02/2020
Date Data Arrived at EDR: 01/28/2020
Date Made Active in Reports: 04/17/2020
Number of Days to Update: 80

Source: Department of Transporation, Office of Pipeline Safety
Telephone: 202-366-4595
Last EDR Contact: 07/23/2024
Next Scheduled EDR Contact: 11/04/2024
Data Release Frequency: Quarterly

CONSENT: Superfund (CERCLA) Consent Decrees

Major legal settlements that establish responsibility and standards for cleanup at NPL (Superfund) sites. Released periodically by United States District Courts after settlement by parties to litigation matters.

Date of Government Version: 03/31/2024
Date Data Arrived at EDR: 04/19/2024
Date Made Active in Reports: 06/26/2024
Number of Days to Update: 68

Source: Department of Justice, Consent Decree Library
Telephone: Varies
Last EDR Contact: 06/26/2024
Next Scheduled EDR Contact: 10/14/2024
Data Release Frequency: Varies

BRS: Biennial Reporting System

The Biennial Reporting System is a national system administered by the EPA that collects data on the generation and management of hazardous waste. BRS captures detailed data from two groups: Large Quantity Generators (LQG) and Treatment, Storage, and Disposal Facilities.

Date of Government Version: 12/31/2021
Date Data Arrived at EDR: 03/09/2023
Date Made Active in Reports: 03/20/2023
Number of Days to Update: 11

Source: EPA/NTIS
Telephone: 800-424-9346
Last EDR Contact: 06/07/2024
Next Scheduled EDR Contact: 09/30/2024
Data Release Frequency: Biennially

INDIAN RESERV: Indian Reservations

This map layer portrays Indian administered lands of the United States that have any area equal to or greater than 640 acres.

Date of Government Version: 12/31/2014
Date Data Arrived at EDR: 07/14/2015
Date Made Active in Reports: 01/10/2017
Number of Days to Update: 546

Source: USGS
Telephone: 202-208-3710
Last EDR Contact: 07/02/2024
Next Scheduled EDR Contact: 10/14/2024
Data Release Frequency: Semi-Annually

FUSRAP: Formerly Utilized Sites Remedial Action Program

DOE established the Formerly Utilized Sites Remedial Action Program (FUSRAP) in 1974 to remediate sites where radioactive contamination remained from Manhattan Project and early U.S. Atomic Energy Commission (AEC) operations.

Date of Government Version: 03/03/2023
Date Data Arrived at EDR: 03/03/2023
Date Made Active in Reports: 06/09/2023
Number of Days to Update: 98

Source: Department of Energy
Telephone: 202-586-3559
Last EDR Contact: 07/24/2024
Next Scheduled EDR Contact: 11/11/2024
Data Release Frequency: Varies

UMTRA: Uranium Mill Tailings Sites

Uranium ore was mined by private companies for federal government use in national defense programs. When the mills shut down, large piles of the sand-like material (mill tailings) remain after uranium has been extracted from the ore. Levels of human exposure to radioactive materials from the piles are low; however, in some cases tailings were used as construction materials before the potential health hazards of the tailings were recognized.

Date of Government Version: 08/30/2019
Date Data Arrived at EDR: 11/15/2019
Date Made Active in Reports: 01/28/2020
Number of Days to Update: 74

Source: Department of Energy
Telephone: 505-845-0011
Last EDR Contact: 05/16/2024
Next Scheduled EDR Contact: 08/26/2024
Data Release Frequency: Varies

LEAD SMELTER 1: Lead Smelter Sites

A listing of former lead smelter site locations.

Date of Government Version: 05/22/2024
Date Data Arrived at EDR: 06/03/2024
Date Made Active in Reports: 06/24/2024
Number of Days to Update: 21

Source: Environmental Protection Agency
Telephone: 703-603-8787
Last EDR Contact: 07/01/2024
Next Scheduled EDR Contact: 10/07/2024
Data Release Frequency: Varies

LEAD SMELTER 2: Lead Smelter Sites

A list of several hundred sites in the U.S. where secondary lead smelting was done from 1931and 1964. These sites may pose a threat to public health through ingestion or inhalation of contaminated soil or dust

Date of Government Version: 04/05/2001
Date Data Arrived at EDR: 10/27/2010
Date Made Active in Reports: 12/02/2010
Number of Days to Update: 36

Source: American Journal of Public Health
Telephone: 703-305-6451
Last EDR Contact: 12/02/2009
Next Scheduled EDR Contact: N/A
Data Release Frequency: No Update Planned

US AIRS (AFS): Aerometric Information Retrieval System Facility Subsystem (AFS)

The database is a sub-system of Aerometric Information Retrieval System (AIRS). AFS contains compliance data on air pollution point sources regulated by the U.S. EPA and/or state and local air regulatory agencies. This information comes from source reports by various stationary sources of air pollution, such as electric power plants, steel mills, factories, and universities, and provides information about the air pollutants they produce. Action, air program, air program pollutant, and general level plant data. It is used to track emissions and compliance data from industrial plants.

Date of Government Version: 10/12/2016
Date Data Arrived at EDR: 10/26/2016
Date Made Active in Reports: 02/03/2017
Number of Days to Update: 100

Source: EPA
Telephone: 202-564-2496
Last EDR Contact: 09/26/2017
Next Scheduled EDR Contact: 01/08/2018
Data Release Frequency: Annually

US AIRS MINOR: Air Facility System Data
A listing of minor source facilities.

Date of Government Version: 10/12/2016
Date Data Arrived at EDR: 10/26/2016
Date Made Active in Reports: 02/03/2017
Number of Days to Update: 100

Source: EPA
Telephone: 202-564-2496
Last EDR Contact: 09/26/2017
Next Scheduled EDR Contact: 01/08/2018
Data Release Frequency: Annually

MINES VIOLATIONS: MSHA Violation Assessment Data
Mines violation and assessment information. Department of Labor, Mine Safety & Health Administration.

Date of Government Version: 04/01/2024
Date Data Arrived at EDR: 04/04/2024
Date Made Active in Reports: 07/12/2024
Number of Days to Update: 99

Source: DOL, Mine Safety & Health Admi
Telephone: 202-693-9424
Last EDR Contact: 07/02/2024
Next Scheduled EDR Contact: 09/02/2024
Data Release Frequency: Quarterly

US MINES: Mines Master Index File
Contains all mine identification numbers issued for mines active or opened since 1971. The data also includes violation information.

Date of Government Version: 02/05/2024
Date Data Arrived at EDR: 02/21/2024
Date Made Active in Reports: 04/04/2024
Number of Days to Update: 43

Source: Department of Labor, Mine Safety and Health Administration
Telephone: 303-231-5959
Last EDR Contact: 05/21/2024
Next Scheduled EDR Contact: 09/02/2024
Data Release Frequency: Semi-Annually

US MINES 2: Ferrous and Nonferrous Metal Mines Database Listing
This map layer includes ferrous (ferrous metal mines are facilities that extract ferrous metals, such as iron ore or molybdenum) and nonferrous (Nonferrous metal mines are facilities that extract nonferrous metals, such as gold, silver, copper, zinc, and lead) metal mines in the United States.

Date of Government Version: 01/07/2022
Date Data Arrived at EDR: 02/24/2023
Date Made Active in Reports: 05/17/2023
Number of Days to Update: 82

Source: USGS
Telephone: 703-648-7709
Last EDR Contact: 05/22/2024
Next Scheduled EDR Contact: 09/02/2024
Data Release Frequency: Varies

US MINES 3: Active Mines & Mineral Plants Database Listing
Active Mines and Mineral Processing Plant operations for commodities monitored by the Minerals Information Team of the USGS.

Date of Government Version: 04/14/2011
Date Data Arrived at EDR: 06/08/2011
Date Made Active in Reports: 09/13/2011
Number of Days to Update: 97

Source: USGS
Telephone: 703-648-7709
Last EDR Contact: 05/23/2024
Next Scheduled EDR Contact: 09/02/2024
Data Release Frequency: Varies

MINES MRDS: Mineral Resources Data System
Mineral Resources Data System

Date of Government Version: 08/23/2022
Date Data Arrived at EDR: 11/22/2022
Date Made Active in Reports: 02/28/2023
Number of Days to Update: 98

Source: USGS
Telephone: 703-648-6533
Last EDR Contact: 05/22/2024
Next Scheduled EDR Contact: 09/02/2024
Data Release Frequency: Varies

GOVERNMENT RECORDS SEARCHED / DATA CURRENCY TRACKING

ABANDONED MINES: Abandoned Mines

An inventory of land and water impacted by past mining (primarily coal mining) is maintained by OSMRE to provide information needed to implement the Surface Mining Control and Reclamation Act of 1977 (SMCRA). The inventory contains information on the location, type, and extent of AML impacts, as well as, information on the cost associated with the reclamation of those problems. The inventory is based upon field surveys by State, Tribal, and OSMRE program officials. It is dynamic to the extent that it is modified as new problems are identified and existing problems are reclaimed.

Date of Government Version: 03/18/2024
Date Data Arrived at EDR: 03/19/2024
Date Made Active in Reports: 06/06/2024
Number of Days to Update: 79

Source: Department of Interior
Telephone: 202-208-2609
Last EDR Contact: 06/13/2024
Next Scheduled EDR Contact: 09/16/2024
Data Release Frequency: Quarterly

FINDS: Facility Index System/Facility Registry System

Facility Index System. FINDS contains both facility information and 'pointers' to other sources that contain more detail. EDR includes the following FINDS databases in this report: PCS (Permit Compliance System), AIRS (Aerometric Information Retrieval System), DOCKET (Enforcement Docket used to manage and track information on civil judicial enforcement cases for all environmental statutes), FURS (Federal Underground Injection Control), C-DOCKET (Criminal Docket System used to track criminal enforcement actions for all environmental statutes), FFIS (Federal Facilities Information System), STATE (State Environmental Laws and Statutes), and PADS (PCB Activity Data System).

Date of Government Version: 02/09/2024
Date Data Arrived at EDR: 02/27/2024
Date Made Active in Reports: 05/24/2024
Number of Days to Update: 87

Source: EPA
Telephone: (404) 562-9900
Last EDR Contact: 05/29/2024
Next Scheduled EDR Contact: 09/09/2024
Data Release Frequency: Quarterly

UXO: Unexploded Ordnance Sites

A listing of unexploded ordnance site locations

Date of Government Version: 09/06/2023
Date Data Arrived at EDR: 09/13/2023
Date Made Active in Reports: 12/11/2023
Number of Days to Update: 89

Source: Department of Defense
Telephone: 703-704-1564
Last EDR Contact: 07/08/2024
Next Scheduled EDR Contact: 10/21/2024
Data Release Frequency: Varies

DOCKET HWC: Hazardous Waste Compliance Docket Listing

A complete list of the Federal Agency Hazardous Waste Compliance Docket Facilities.

Date of Government Version: 05/06/2021
Date Data Arrived at EDR: 05/21/2021
Date Made Active in Reports: 08/11/2021
Number of Days to Update: 82

Source: Environmental Protection Agency
Telephone: 202-564-0527
Last EDR Contact: 05/17/2024
Next Scheduled EDR Contact: 09/02/2024
Data Release Frequency: Varies

ECHO: Enforcement & Compliance History Information

ECHO provides integrated compliance and enforcement information for about 800,000 regulated facilities nationwide.

Date of Government Version: 06/23/2024
Date Data Arrived at EDR: 06/28/2024
Date Made Active in Reports: 07/12/2024
Number of Days to Update: 14

Source: Environmental Protection Agency
Telephone: 202-564-2280
Last EDR Contact: 06/28/2024
Next Scheduled EDR Contact: 10/14/2024
Data Release Frequency: Quarterly

FUELS PROGRAM: EPA Fuels Program Registered Listing

This listing includes facilities that are registered under the Part 80 (Code of Federal Regulations) EPA Fuels Programs. All companies now are required to submit new and updated registrations.

Date of Government Version: 02/12/2024
Date Data Arrived at EDR: 02/13/2024
Date Made Active in Reports: 04/04/2024
Number of Days to Update: 51

Source: EPA
Telephone: 800-385-6164
Last EDR Contact: 05/14/2024
Next Scheduled EDR Contact: 08/26/2024
Data Release Frequency: Quarterly

PFAS NPL: Superfund Sites with PFAS Detections Information

EPA's Office of Land and Emergency Management and EPA Regional Offices maintain data describing what is known about site investigations, contamination, and remedial actions under the Comprehensive Environmental Response, Compensation, and Liability Act (CERCLA) where PFAS is present in the environment.

Date of Government Version: 07/01/2024
Date Data Arrived at EDR: 07/01/2024
Date Made Active in Reports: 07/12/2024
Number of Days to Update: 11

Source: Environmental Protection Agency
Telephone: 703-603-8895
Last EDR Contact: 07/01/2024
Next Scheduled EDR Contact: 10/14/2024
Data Release Frequency: Varies

PFAS FEDERAL SITES: Federal Sites PFAS Information

Several federal entities, such as the federal Superfund program, Department of Defense, National Aeronautics and Space Administration, Department of Transportation, and Department of Energy provided information for sites with known or suspected detections at federal facilities.

Date of Government Version: 07/01/2024
Date Data Arrived at EDR: 07/01/2024
Date Made Active in Reports: 07/12/2024
Number of Days to Update: 11

Source: Environmental Protection Agency
Telephone: 202-272-0167
Last EDR Contact: 07/01/2024
Next Scheduled EDR Contact: 10/14/2024
Data Release Frequency: Varies

PFAS TRIS: List of PFAS Added to the TRI

Section 7321 of the National Defense Authorization Act for Fiscal Year 2020 (NDAA) immediately added certain per- and polyfluoroalkyl substances (PFAS) to the list of chemicals covered by the Toxics Release Inventory (TRI) under Section 313 of the Emergency Planning and Community Right-to-Know Act (EPCRA) and provided a framework for additional PFAS to be added to TRI on an annual basis.

Date of Government Version: 07/01/2024
Date Data Arrived at EDR: 07/01/2024
Date Made Active in Reports: 07/12/2024
Number of Days to Update: 11

Source: Environmental Protection Agency
Telephone: 202-566-0250
Last EDR Contact: 07/01/2024
Next Scheduled EDR Contact: 10/14/2024
Data Release Frequency: Varies

PFAS TSCA: PFAS Manufacture and Imports Information

EPA issued the Chemical Data Reporting (CDR) Rule under the Toxic Substances Control Act (TSCA) and requires chemical manufacturers and facilities that manufacture or import chemical substances to report data to EPA. EPA publishes non-confidential business information (non-CBI) and includes descriptive information about each site, corporate parent, production volume, other manufacturing information, and processing and use information.

Date of Government Version: 07/01/2024
Date Data Arrived at EDR: 07/01/2024
Date Made Active in Reports: 07/12/2024
Number of Days to Update: 11

Source: Environmental Protection Agency
Telephone: 202-272-0167
Last EDR Contact: 07/01/2024
Next Scheduled EDR Contact: 10/14/2024
Data Release Frequency: Varies

PFAS RCRA MANIFEST: PFAS Transfers Identified In the RCRA Database Listing

To work around the lack of PFAS waste codes in the RCRA database, EPA developed the PFAS Transfers dataset by mining e-Manifest records containing at least one of these common PFAS keywords: PFAS, PFOA, PFOS, PERFL, AFFF, GENX, GEN-X (plus the VT waste codes). These keywords were searched for in the following text fields: Manifest handling instructions (MANIFEST_HANDLING_INSTR), Non-hazardous waste description (NON_HAZ_WASTE_DESCRIPTION), DOT printed information (DOT_PRINTED_INFORMATION), Waste line handling instructions (WASTE_LINE_HANDLING_INSTR), Waste residue comments (WASTE_RESIDUE_COMMENTS).

Date of Government Version: 07/01/2024
Date Data Arrived at EDR: 07/01/2024
Date Made Active in Reports: 07/12/2024
Number of Days to Update: 11

Source: Environmental Protection Agency
Telephone: 202-272-0167
Last EDR Contact: 07/01/2024
Next Scheduled EDR Contact: 10/14/2024
Data Release Frequency: Varies

PFAS ATSDR: PFAS Contamination Site Location Listing

PFAS contamination site locations from the Department of Health & Human Services, Center for Disease Control & Prevention. ATSDR is involved at a number of PFAS-related sites, either directly or through assisting state and federal partners. As of now, most sites are related to drinking water contamination connected with PFAS production facilities or fire training areas where aqueous film-forming firefighting foam (AFFF) was regularly used.

Date of Government Version: 06/24/2020
Date Data Arrived at EDR: 03/17/2021
Date Made Active in Reports: 11/08/2022
Number of Days to Update: 601

Source: Department of Health & Human Services
Telephone: 202-741-5770
Last EDR Contact: 07/18/2024
Next Scheduled EDR Contact: 11/04/2024
Data Release Frequency: Varies

PFAS WQP: Ambient Environmental Sampling for PFAS

The Water Quality Portal (WQP) is a part of a modernized repository storing ambient sampling data for all environmental media and tissue samples. A wide range of federal, state, tribal and local governments, academic and non-governmental organizations and individuals submit project details and sampling results to this public repository. The information is commonly used for research and assessments of environmental quality.

Date of Government Version: 07/01/2024
Date Data Arrived at EDR: 07/01/2024
Date Made Active in Reports: 07/12/2024
Number of Days to Update: 11

Source: Environmental Protection Agency
Telephone: 202-272-0167
Last EDR Contact: 07/01/2024
Next Scheduled EDR Contact: 10/14/2024
Data Release Frequency: Varies

PFAS PROJECT: NORTHEASTERN UNIVERSITY PFAS PROJECT

The PFAS Contamination Site Tracker records qualitative and quantitative data from each site in a chart, specifically examining discovery, contamination levels, government response, litigation, health impacts, media coverage, and community characteristics. All data presented in the chart were extracted from government websites, such as state health departments or the Environmental Protection Agency, and news articles.

Date of Government Version: 05/19/2023
Date Data Arrived at EDR: 04/05/2024
Date Made Active in Reports: 06/06/2024
Number of Days to Update: 62

Source: Social Science Environmental Health Research Institute
Telephone: N/A
Last EDR Contact: 06/04/2024
Next Scheduled EDR Contact: 09/16/2024
Data Release Frequency: Varies

PFAS NPDES: Clean Water Act Discharge Monitoring Information

Any discharger of pollutants to waters of the United States from a point source must have a National Pollutant Discharge Elimination System (NPDES) permit. The process for obtaining limits involves the regulated entity (permittee) disclosing releases in a NPDES permit application and the permitting authority (typically the state but sometimes EPA) deciding whether to require monitoring or monitoring with limits. Caveats and Limitations: Less than half of states have required PFAS monitoring for at least one of their permittees and fewer states have established PFAS effluent limits for permittees. New rulemakings have been initiated that may increase the number of facilities monitoring for PFAS in the future.

Date of Government Version: 07/01/2024
Date Data Arrived at EDR: 07/01/2024
Date Made Active in Reports: 07/12/2024
Number of Days to Update: 11

Source: Environmental Protection Agency
Telephone: 202-272-0167
Last EDR Contact: 07/01/2024
Next Scheduled EDR Contact: 10/14/2024
Data Release Frequency: Varies

PFAS ECHO: Facilities in Industries that May Be Handling PFAS Listing

Regulators and the public have expressed interest in knowing which regulated entities may be using PFAS. EPA has developed a dataset from various sources that show which industries may be handling PFAS. Approximately 120,000 facilities subject to federal environmental programs have operated or currently operate in industry sectors with processes that may involve handling and/or release of PFAS.

Date of Government Version: 07/01/2024
Date Data Arrived at EDR: 07/01/2024
Date Made Active in Reports: 07/12/2024
Number of Days to Update: 11

Source: Environmental Protection Agency
Telephone: 202-272-0167
Last EDR Contact: 07/01/2024
Next Scheduled EDR Contact: 10/14/2024
Data Release Frequency: Varies

PFAS ECHO FIRE TRAIN: Facilities in Industries that May Be Handling PFAS Listing

A list of fire training sites was added to the Industry Sectors dataset using a keyword search on the permitted facilitys name to identify sites where fire-fighting foam may have been used in training exercises. Additionally, you may view an example spreadsheet of the subset of fire training facility data, as well as the keywords used in selecting or deselecting a facility for the subset. as well as the keywords used in selecting or deselecting a facility for the subset. These keywords were tested to maximize accuracy in selecting facilities that may use fire-fighting foam in training exercises, however, due to the lack of a required reporting field in the data systems for designating fire training sites, this methodology may not identify all fire training sites or may potentially misidentify them.

Date of Government Version: 07/01/2024
Date Data Arrived at EDR: 07/01/2024
Date Made Active in Reports: 07/12/2024
Number of Days to Update: 11

Source: Environmental Protection Agency
Telephone: 202-272-0167
Last EDR Contact: 07/01/2024
Next Scheduled EDR Contact: 10/14/2024
Data Release Frequency: Varies

PFAS PT 139 AIRPORT: All Certified Part 139 Airports PFAS Information Listing

Since July 1, 2006, all certified part 139 airports are required to have fire-fighting foam onsite that meet military specifications (MIL-F-24385) (14 CFR 139.317). To date, these military specification fire-fighting foams are fluorinated and have been historically used for training and extinguishing. The 2018 FAA Reauthorization Act has a provision stating that no later than October 2021, FAA shall not require the use of fluorinated AFFF. This provision does not prohibit the use of fluorinated AFFF at Part 139 civilian airports; it only prohibits FAA from mandating its use. The Federal Aviation Administration?s document AC 150/5210-6D - Aircraft Fire Extinguishing Agents provides guidance on Aircraft Fire Extinguishing Agents, which includes Aqueous Film Forming Foam (AFFF).

Date of Government Version: 07/01/2024
Date Data Arrived at EDR: 07/01/2024
Date Made Active in Reports: 07/12/2024
Number of Days to Update: 11

Source: Environmental Protection Agency
Telephone: 202-272-0167
Last EDR Contact: 07/01/2024
Next Scheduled EDR Contact: 10/14/2024
Data Release Frequency: Varies

AQUEOUS FOAM NRC: Aqueous Foam Related Incidents Listing

The National Response Center (NRC) serves as an emergency call center that fields initial reports for pollution and railroad incidents and forwards that information to appropriate federal/state agencies for response. The spreadsheets posted to the NRC website contain initial incident data that has not been validated or investigated by a federal/state response agency. Response center calls from 1990 to the most recent complete calendar year where there was indication of Aqueous Film Forming Foam (AFFF) usage are included in this dataset. NRC calls may reference AFFF usage in the ?Material Involved? or ?Incident Description? fields.

Date of Government Version: 07/01/2024
Date Data Arrived at EDR: 07/01/2024
Date Made Active in Reports: 07/12/2024
Number of Days to Update: 11

Source: Environmental Protection Agency
Telephone: 202-267-2675
Last EDR Contact: 07/01/2024
Next Scheduled EDR Contact: 10/14/2024
Data Release Frequency: Varies

PCS: Permit Compliance System

PCS is a computerized management information system that contains data on National Pollutant Discharge Elimination System (NPDES) permit holding facilities. PCS tracks the permit, compliance, and enforcement status of NPDES facilities.

Date of Government Version: 12/16/2016
Date Data Arrived at EDR: 01/06/2017
Date Made Active in Reports: 03/10/2017
Number of Days to Update: 63

Source: EPA, Office of Water
Telephone: 202-564-2496
Last EDR Contact: 06/27/2024
Next Scheduled EDR Contact: 10/14/2024
Data Release Frequency: No Update Planned

PCS ENF: Enforcement data
No description is available for this data

Date of Government Version: 12/31/2014
Date Data Arrived at EDR: 02/05/2015
Date Made Active in Reports: 03/06/2015
Number of Days to Update: 29
Source: EPA
Telephone: 202-564-2497
Last EDR Contact: 06/27/2024
Next Scheduled EDR Contact: 10/14/2024
Data Release Frequency: Varies

BIOSOLIDS: ICIS-NPDES Biosolids Facility Data
The data reflects compliance information about facilities in the biosolids program.

Date of Government Version: 04/14/2024
Date Data Arrived at EDR: 04/16/2024
Date Made Active in Reports: 07/12/2024
Number of Days to Update: 87
Source: Environmental Protection Agency
Telephone: 202-564-4700
Last EDR Contact: 07/16/2024
Next Scheduled EDR Contact: 10/28/2024
Data Release Frequency: Varies

UST FINDER RELEASE: UST Finder Releases Database
US EPA's UST Finder data is a national composite of leaking underground storage tanks. This data contains information about, and locations of, leaking underground storage tanks. Data was collected from state sources and standardized into a national profile by EPA's Office of Underground Storage Tanks, Office of Research and Development, and the Association of State and Territorial Solid Waste Management Officials.

Date of Government Version: 06/08/2023
Date Data Arrived at EDR: 10/31/2023
Date Made Active in Reports: 01/18/2024
Number of Days to Update: 79
Source: Environmental Protecton Agency
Telephone: 202-564-0394
Last EDR Contact: 05/08/2024
Next Scheduled EDR Contact: 08/19/2024
Data Release Frequency: Semi-Annually

UST FINDER: UST Finder Database
EPA developed UST Finder, a web map application containing a comprehensive, state-sourced national map of underground storage tank (UST) and leaking UST (LUST) data. It provides the attributes and locations of active and closed USTs, UST facilities, and LUST sites from states and from Tribal lands and US territories . UST Finder contains information about proximity of UST facilities and LUST sites to: surface and groundwater public drinking water protection areas; estimated number of private domestic wells and number of people living nearby; and flooding and wildfires.

Date of Government Version: 06/08/2023
Date Data Arrived at EDR: 10/04/2023
Date Made Active in Reports: 01/18/2024
Number of Days to Update: 106
Source: Environmental Protection Agency
Telephone: 202-564-0394
Last EDR Contact: 05/08/2024
Next Scheduled EDR Contact: 08/19/2024
Data Release Frequency: Varies

E MANIFEST: Hazardous Waste Electronic Manifest System
EPA established a national system for tracking hazardous waste shipments electronically. This system, known as ?e-Manifest,? will modernize the nation?s cradle-to-grave hazardous waste tracking process while saving valuable time, resources, and dollars for industry and states.

Date of Government Version: 07/24/2023
Date Data Arrived at EDR: 04/18/2024
Date Made Active in Reports: 06/06/2024
Number of Days to Update: 49
Source: Environmental Protection Agency
Telephone: 833-501-6826
Last EDR Contact: 06/07/2024
Next Scheduled EDR Contact: 09/30/2024
Data Release Frequency: Varies

PFAS: PFAS Contamination Site Listing
List of PFAS facilities

Date of Government Version: 05/18/2022
Date Data Arrived at EDR: 05/18/2022
Date Made Active in Reports: 08/08/2022
Number of Days to Update: 82
Source: Department of Environmental Quality
Telephone: 919-707-8233
Last EDR Contact: 07/24/2024
Next Scheduled EDR Contact: 11/11/2024
Data Release Frequency: Varies

GOVERNMENT RECORDS SEARCHED / DATA CURRENCY TRACKING

AIRS: Air Quality Permit Listing
A listing of facilities with air quality permits.

Date of Government Version: 03/04/2024
Date Data Arrived at EDR: 03/06/2024
Date Made Active in Reports: 05/29/2024
Number of Days to Update: 84

Source: Department of Environmental Quality
Telephone: 919-707-8726
Last EDR Contact: 06/05/2024
Next Scheduled EDR Contact: 09/16/2024
Data Release Frequency: Varies

ASBESTOS: Asbestos Permits & Notifications Information
Asbestos notification sites

Date of Government Version: 01/31/2024
Date Data Arrived at EDR: 02/06/2024
Date Made Active in Reports: 03/11/2024
Number of Days to Update: 34

Source: Department of Health & Human Services
Telephone: 919-707-5973
Last EDR Contact: 07/24/2024
Next Scheduled EDR Contact: 10/28/2024
Data Release Frequency: Varies

CCB: Coal Ash Structural Fills (CCB) Listing
These are not permitted Coal Ash landfills A list all of the now closed Coal Ash Structural Fills (CCB) in North Carolina, in point data form. The purpose is to provide the public and other government entities a visual overview of coal ash structural fills throughout the state and increase public awareness of their current locations.

Date of Government Version: 05/10/2021
Date Data Arrived at EDR: 07/02/2021
Date Made Active in Reports: 09/27/2021
Number of Days to Update: 87

Source: Department of Environmental Quality
Telephone: 919-707-8248
Last EDR Contact: 07/03/2024
Next Scheduled EDR Contact: 10/14/2024
Data Release Frequency: Varies

COAL ASH: Coal Ash Disposal Sites
A listing of coal combustion products distribution permits issued by the Division for the treatment, storage, transportation, use and disposal of coal combustion products.

Date of Government Version: 01/24/2024
Date Data Arrived at EDR: 03/20/2024
Date Made Active in Reports: 06/13/2024
Number of Days to Update: 85

Source: Department of Environment & Natural Resources
Telephone: 919-807-6359
Last EDR Contact: 06/17/2024
Next Scheduled EDR Contact: 09/30/2024
Data Release Frequency: Varies

DRYCLEANERS: Drycleaning Sites
Potential and known drycleaning sites, active and abandoned, that the Drycleaning Solvent Cleanup Program has knowledge of and entered into this database.

Date of Government Version: 01/08/2024
Date Data Arrived at EDR: 03/12/2024
Date Made Active in Reports: 06/05/2024
Number of Days to Update: 85

Source: Department of Environment & Natural Resources
Telephone: 919-508-8400
Last EDR Contact: 06/13/2024
Next Scheduled EDR Contact: 09/23/2024
Data Release Frequency: Varies

FIN ASSURANCE 1: Financial Assurance Information Listing
A listing of financial assurance information for underground storage tank facilities. Financial assurance is intended to ensure that resources are available to pay for the cost of closure, post-closure care, and corrective measures if the owner or operator of a regulated facility is unable or unwilling to pay.

Date of Government Version: 04/12/2024
Date Data Arrived at EDR: 04/19/2024
Date Made Active in Reports: 04/22/2024
Number of Days to Update: 3

Source: Department of Environment & Natural Resources
Telephone: 919-733-1322
Last EDR Contact: 07/25/2024
Next Scheduled EDR Contact: 11/11/2024
Data Release Frequency: Quarterly

FIN ASSURANCE 2: Financial Assurance Information Listing

Information for solid waste facilities. Financial assurance is intended to ensure that resources are available to pay for the cost of closure, post-closure care, and corrective measures if the owner or operator of a regulated facility is unable or unwilling to pay.

Date of Government Version: 10/02/2012
Date Data Arrived at EDR: 10/03/2012
Date Made Active in Reports: 10/26/2012
Number of Days to Update: 23

Source: Department of Environmental & Natural Resources
Telephone: 919-508-8496
Last EDR Contact: 06/14/2024
Next Scheduled EDR Contact: 09/30/2024
Data Release Frequency: Varies

FIN ASSURANCE 3: Financial Assurance Information

Hazardous waste financial assurance information.

Date of Government Version: 02/05/2024
Date Data Arrived at EDR: 02/06/2024
Date Made Active in Reports: 04/29/2024
Number of Days to Update: 83

Source: Department of Environment & Natural Resources
Telephone: 919-707-8222
Last EDR Contact: 05/31/2024
Next Scheduled EDR Contact: 09/16/2024
Data Release Frequency: Varies

NPDES: NPDES Facility Location Listing

General information regarding NPDES(National Pollutant Discharge Elimination System) permits.

Date of Government Version: 04/02/2024
Date Data Arrived at EDR: 04/24/2024
Date Made Active in Reports: 07/19/2024
Number of Days to Update: 86

Source: Department of Environment & Natural Resources
Telephone: 919-733-7015
Last EDR Contact: 07/23/2024
Next Scheduled EDR Contact: 11/04/2024
Data Release Frequency: Varies

PCSRP: Petroleum-Contaminated Soil Remediation Permits

To treat petroleum-contaminated soil in order to protect North Carolinaa??s environment and the health of the citizens of North Carolina.

Date of Government Version: 08/18/2022
Date Data Arrived at EDR: 10/03/2022
Date Made Active in Reports: 12/16/2022
Number of Days to Update: 74

Source: Department of Environmental Quality
Telephone: 919-707-8248
Last EDR Contact: 07/02/2024
Next Scheduled EDR Contact: 10/14/2024
Data Release Frequency: Varies

SEPT HAULERS: Permitted Septage Haulers Listing

This list of all active and permitted Septage Land Application Site (SLAS) and Septage Detention and Treatment Facility (SDTF) sites in North Carolina. The purpose of this map is to provide the public and government entities a visual overview of the businesses that manage septage and septage facilities throughout the state.

Date of Government Version: 12/14/2023
Date Data Arrived at EDR: 04/04/2024
Date Made Active in Reports: 07/02/2024
Number of Days to Update: 89

Source: Department of Environmental Quality
Telephone: 919-707-8248
Last EDR Contact: 07/02/2024
Next Scheduled EDR Contact: 10/14/2024
Data Release Frequency: Varies

UIC: Underground Injection Wells Listing

A listing of uncerground injection wells locations.

Date of Government Version: 09/25/2023
Date Data Arrived at EDR: 11/27/2023
Date Made Active in Reports: 02/21/2024
Number of Days to Update: 86

Source: Department of Environment & Natural Resources
Telephone: 919-807-6412
Last EDR Contact: 05/30/2024
Next Scheduled EDR Contact: 09/09/2024
Data Release Frequency: Quarterly

AOP: Animal Operation Permits Listing
This listing includes animal operations that are required to be permitted by the state.

Date of Government Version: 08/29/2023
Date Data Arrived at EDR: 08/31/2023
Date Made Active in Reports: 11/21/2023
Number of Days to Update: 82

Source: Department of Environmental Quality
Telephone: 919-707-9129
Last EDR Contact: 06/06/2024
Next Scheduled EDR Contact: 09/16/2024
Data Release Frequency: Varies

EDR HIGH RISK HISTORICAL RECORDS

EDR Exclusive Records

EDR MGP: EDR Proprietary Manufactured Gas Plants
The EDR Proprietary Manufactured Gas Plant Database includes records of coal gas plants (manufactured gas plants) compiled by EDR's researchers. Manufactured gas sites were used in the United States from the 1800's to 1950's to produce a gas that could be distributed and used as fuel. These plants used whale oil, rosin, coal, or a mixture of coal, oil, and water that also produced a significant amount of waste. Many of the byproducts of the gas production, such as coal tar (oily waste containing volatile and non-volatile chemicals), sludges, oils and other compounds are potentially hazardous to human health and the environment. The byproduct from this process was frequently disposed of directly at the plant site and can remain or spread slowly, serving as a continuous source of soil and groundwater contamination.

Date of Government Version: N/A
Date Data Arrived at EDR: N/A
Date Made Active in Reports: N/A
Number of Days to Update: N/A

Source: EDR, Inc.
Telephone: N/A
Last EDR Contact: N/A
Next Scheduled EDR Contact: N/A
Data Release Frequency: No Update Planned

EDR Hist Auto: EDR Exclusive Historical Auto Stations
EDR has searched selected national collections of business directories and has collected listings of potential gas station/filling station/service station sites that were available to EDR researchers. EDR's review was limited to those categories of sources that might, in EDR's opinion, include gas station/filling station/service station establishments. The categories reviewed included, but were not limited to gas, gas station, gasoline station, filling station, auto, automobile repair, auto service station, service station, etc. This database falls within a category of information EDR classifies as "High Risk Historical Records", or HRHR. EDR's HRHR effort presents unique and sometimes proprietary data about past sites and operations that typically create environmental concerns, but may not show up in current government records searches.

Date of Government Version: N/A
Date Data Arrived at EDR: N/A
Date Made Active in Reports: N/A
Number of Days to Update: N/A

Source: EDR, Inc.
Telephone: N/A
Last EDR Contact: N/A
Next Scheduled EDR Contact: N/A
Data Release Frequency: Varies

EDR Hist Cleaner: EDR Exclusive Historical Cleaners
EDR has searched selected national collections of business directories and has collected listings of potential dry cleaner sites that were available to EDR researchers. EDR's review was limited to those categories of sources that might, in EDR's opinion, include dry cleaning establishments. The categories reviewed included, but were not limited to dry cleaners, cleaners, laundry, laundromat, cleaning/laundry, wash & dry etc. This database falls within a category of information EDR classifies as "High Risk Historical Records", or HRHR. EDR's HRHR effort presents unique and sometimes proprietary data about past sites and operations that typically create environmental concerns, but may not show up in current government records searches.

Date of Government Version: N/A
Date Data Arrived at EDR: N/A
Date Made Active in Reports: N/A
Number of Days to Update: N/A

Source: EDR, Inc.
Telephone: N/A
Last EDR Contact: N/A
Next Scheduled EDR Contact: N/A
Data Release Frequency: Varies

GOVERNMENT RECORDS SEARCHED / DATA CURRENCY TRACKING

EDR RECOVERED GOVERNMENT ARCHIVES

Exclusive Recovered Govt. Archives

RGA HWS: Recovered Government Archive State Hazardous Waste Facilities List

The EDR Recovered Government Archive State Hazardous Waste database provides a list of SHWS incidents derived from historical databases and includes many records that no longer appear in current government lists. Compiled from Records formerly available from the Department of Environment, Health and Natural Resources in North Carolina.

Date of Government Version: N/A
Date Data Arrived at EDR: 07/01/2013
Date Made Active in Reports: 12/24/2013
Number of Days to Update: 176

Source: Department of Environment, Health and Natural Resources
Telephone: N/A
Last EDR Contact: 06/01/2012
Next Scheduled EDR Contact: N/A
Data Release Frequency: Varies

RGA LF: Recovered Government Archive Solid Waste Facilities List

The EDR Recovered Government Archive Landfill database provides a list of landfills derived from historical databases and includes many records that no longer appear in current government lists. Compiled from Records formerly available from the Department of Environment, Health and Natural Resources in North Carolina.

Date of Government Version: N/A
Date Data Arrived at EDR: 07/01/2013
Date Made Active in Reports: 01/13/2014
Number of Days to Update: 196

Source: Department of Environment, Health and Natural Resources
Telephone: N/A
Last EDR Contact: 06/01/2012
Next Scheduled EDR Contact: N/A
Data Release Frequency: Varies

RGA LUST: Recovered Government Archive Leaking Underground Storage Tank

The EDR Recovered Government Archive Leaking Underground Storage Tank database provides a list of LUST incidents derived from historical databases and includes many records that no longer appear in current government lists. Compiled from Records formerly available from the Department of Environment, Health and Natural Resources in North Carolina.

Date of Government Version: N/A
Date Data Arrived at EDR: 07/01/2013
Date Made Active in Reports: 12/20/2013
Number of Days to Update: 172

Source: Department of Environment, Health and Natural Resources
Telephone: N/A
Last EDR Contact: 06/01/2012
Next Scheduled EDR Contact: N/A
Data Release Frequency: Varies

OTHER DATABASE(S)

Depending on the geographic area covered by this report, the data provided in these specialty databases may or may not be complete. For example, the existence of wetlands information data in a specific report does not mean that all wetlands in the area covered by the report are included. Moreover, the absence of any reported wetlands information does not necessarily mean that wetlands do not exist in the area covered by the report.

CT MANIFEST: Hazardous Waste Manifest Data

Facility and manifest data. Manifest is a document that lists and tracks hazardous waste from the generator through transporters to a tsd facility.

Date of Government Version: 02/05/2024
Date Data Arrived at EDR: 02/06/2024
Date Made Active in Reports: 04/25/2024
Number of Days to Update: 79

Source: Department of Energy & Environmental Protection
Telephone: 860-424-3375
Last EDR Contact: 05/07/2024
Next Scheduled EDR Contact: 08/19/2024
Data Release Frequency: No Update Planned

NJ MANIFEST: Manifest Information

Hazardous waste manifest information.

Date of Government Version: 12/31/2018
Date Data Arrived at EDR: 04/10/2019
Date Made Active in Reports: 05/16/2019
Number of Days to Update: 36

Source: Department of Environmental Protection
Telephone: N/A
Last EDR Contact: 06/26/2024
Next Scheduled EDR Contact: 10/14/2024
Data Release Frequency: Annually

NY MANIFEST: Facility and Manifest Data

Manifest is a document that lists and tracks hazardous waste from the generator through transporters to a TSD facility.

Date of Government Version: 12/31/2019
Date Data Arrived at EDR: 11/30/2023
Date Made Active in Reports: 12/01/2023
Number of Days to Update: 1

Source: Department of Environmental Conservation
Telephone: 518-402-8651
Last EDR Contact: 07/25/2024
Next Scheduled EDR Contact: 11/04/2024
Data Release Frequency: Quarterly

PA MANIFEST: Manifest Information

Hazardous waste manifest information.

Date of Government Version: 06/30/2018
Date Data Arrived at EDR: 07/19/2019
Date Made Active in Reports: 09/10/2019
Number of Days to Update: 53

Source: Department of Environmental Protection
Telephone: 717-783-8990
Last EDR Contact: 07/03/2024
Next Scheduled EDR Contact: 10/21/2024
Data Release Frequency: Annually

RI MANIFEST: Manifest information

Hazardous waste manifest information

Date of Government Version: 12/31/2020
Date Data Arrived at EDR: 11/30/2021
Date Made Active in Reports: 02/18/2022
Number of Days to Update: 80

Source: Department of Environmental Management
Telephone: 401-222-2797
Last EDR Contact: 05/13/2024
Next Scheduled EDR Contact: 08/26/2024
Data Release Frequency: Annually

WI MANIFEST: Manifest Information

Hazardous waste manifest information.

Date of Government Version: 05/31/2018
Date Data Arrived at EDR: 06/19/2019
Date Made Active in Reports: 09/03/2019
Number of Days to Update: 76

Source: Department of Natural Resources
Telephone: N/A
Last EDR Contact: 06/03/2024
Next Scheduled EDR Contact: 09/16/2024
Data Release Frequency: Annually

Oil/Gas Pipelines

Source: Endeavor Business Media

Petroleum Bundle (Crude Oil, Refined Products, Petrochemicals, Gas Liquids (LPG/NGL), and Specialty Gases (Miscellaneous)) N = Natural Gas Bundle (Natural Gas, Gas Liquids (LPG/NGL), and Specialty Gases (Miscellaneous)). This map includes information copyrighted by Endeavor Business Media. This information is provided on a best effort basis and Endeavor Business Media does not guarantee its accuracy nor warrant its fitness for any particular purpose. Such information has been reprinted with the permission of Endeavor Business Media.

Electric Power Transmission Line Data

Source: Endeavor Business Media

This map includes information copyrighted by Endeavor Business Media. This information is provided on a best effort basis and Endeavor Business Media does not guarantee its accuracy nor warrant its fitness for any particular purpose. Such information has been reprinted with the permission of Endeavor Business Media.

Sensitive Receptors: There are individuals deemed sensitive receptors due to their fragile immune systems and special sensitivity to environmental discharges. These sensitive receptors typically include the elderly, the sick, and children. While the location of all sensitive receptors cannot be determined, EDR indicates those buildings and facilities - schools, daycares, hospitals, medical centers, and nursing homes - where individuals who are sensitive receptors are likely to be located.

AHA Hospitals:

Source: American Hospital Association, Inc.
Telephone: 312-280-5991

The database includes a listing of hospitals based on the American Hospital Association’s annual survey of hospitals.

Medical Centers: Provider of Services Listing
Source: Centers for Medicare & Medicaid Services
Telephone: 410-786-3000
A listing of hospitals with Medicare provider number, produced by Centers of Medicare & Medicaid Services, a federal agency within the U.S. Department of Health and Human Services.

Nursing Homes
Source: National Institutes of Health
Telephone: 301-594-6248
Information on Medicare and Medicaid certified nursing homes in the United States.

Public Schools
Source: National Center for Education Statistics
Telephone: 202-502-7300
The National Center for Education Statistics' primary database on elementary and secondary public education in the United States. It is a comprehensive, annual, national statistical database of all public elementary and secondary schools and school districts, which contains data that are comparable across all states.

Private Schools
Source: National Center for Education Statistics
Telephone: 202-502-7300
The National Center for Education Statistics' primary database on private school locations in the United States.

Daycare Centers: Child Care Facility List
Source: Department of Health & Human Services
Telephone: 919-662-4499

Flood Zone Data: This data was obtained from the Federal Emergency Management Agency (FEMA). It depicts 100-year and 500-year flood zones as defined by FEMA. It includes the National Flood Hazard Layer (NFHL) which incorporates Flood Insurance Rate Map (FIRM) data and Q3 data from FEMA in areas not covered by NFHL.
Source: FEMA
Telephone: 877-336-2627
Date of Government Version: 2003, 2015

NWI: National Wetlands Inventory. This data, available in select counties across the country, was obtained by EDR in 2002, 2005, 2010 and 2015 from the U.S. Fish and Wildlife Service.

State Wetlands Data: Wetland Inventory
Source: US Fish & Wildlife Service
Telephone: 703-358-2171

Current USGS 7.5 Minute Topographic Map
Source: U.S. Geological Survey

STREET AND ADDRESS INFORMATION

© 2015 TomTom North America, Inc. All rights reserved. This material is proprietary and the subject of copyright protection and other intellectual property rights owned by or licensed to Tele Atlas North America, Inc. The use of this material is subject to the terms of a license agreement. You will be held liable for any unauthorized copying or disclosure of this material.

GEOCHECK ®- PHYSICAL SETTING SOURCE ADDENDUM

TARGET PROPERTY ADDRESS

313 EAST MARTIN STREET
313 EAST MARTIN STREET
RALEIGH, NC 27601

TARGET PROPERTY COORDINATES

Latitude (North):	35.777098 - 35° 46' 37.55''
Longitude (West):	78.63421 - 78° 38' 3.16''
Universal Tranverse Mercator:	Zone 17
UTM X (Meters):	713845.9
UTM Y (Meters):	3961608.0
Elevation:	313 ft. above sea level

USGS TOPOGRAPHIC MAP

Target Property Map:	50021397 RALEIGH WEST, NC
Version Date:	2022
Northeast Map:	50021396 RALEIGH EAST, NC
Version Date:	2022

EDR's GeoCheck Physical Setting Source Addendum is provided to assist the environmental professional in forming an opinion about the impact of potential contaminant migration.

Assessment of the impact of contaminant migration generally has two principle investigative components:

1. Groundwater flow direction, and
2. Groundwater flow velocity.

Groundwater flow direction may be impacted by surface topography, hydrology, hydrogeology, characteristics of the soil, and nearby wells. Groundwater flow velocity is generally impacted by the nature of the geologic strata.

GEOCHECK® - PHYSICAL SETTING SOURCE SUMMARY

GROUNDWATER FLOW DIRECTION INFORMATION

Groundwater flow direction for a particular site is best determined by a qualified environmental professional using site-specific well data. If such data is not reasonably ascertainable, it may be necessary to rely on other sources of information, such as surface topographic information, hydrologic information, hydrogeologic data collected on nearby properties, and regional groundwater flow information (from deep aquifers).

TOPOGRAPHIC INFORMATION

Surface topography may be indicative of the direction of surficial groundwater flow. This information can be used to assist the environmental professional in forming an opinion about the impact of nearby contaminated properties or, should contamination exist on the target property, what downgradient sites might be impacted.

TARGET PROPERTY TOPOGRAPHY

General Topographic Gradient: General South

SURROUNDING TOPOGRAPHY: ELEVATION PROFILES

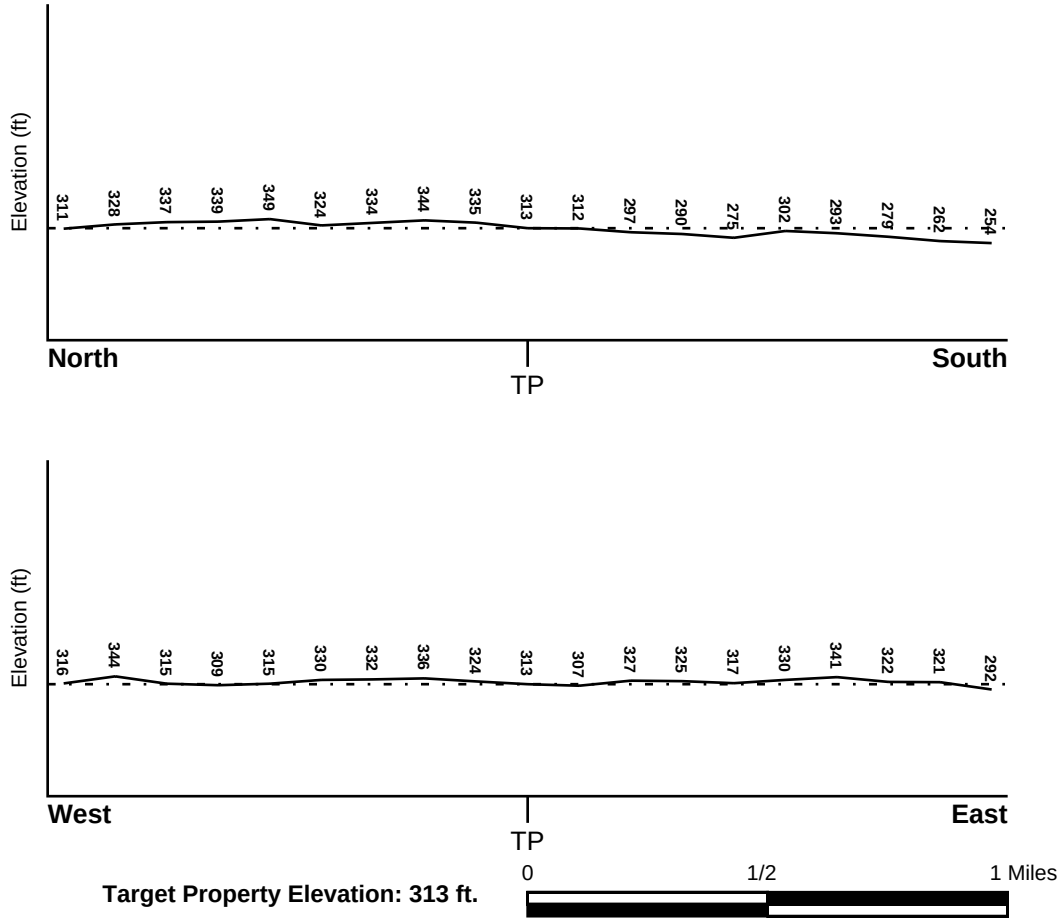

Source: Topography has been determined from the USGS 7.5' Digital Elevation Model and should be evaluated on a relative (not an absolute) basis. Relative elevation information between sites of close proximity should be field verified.

GEOCHECK® - PHYSICAL SETTING SOURCE SUMMARY

HYDROLOGIC INFORMATION

Surface water can act as a hydrologic barrier to groundwater flow. Such hydrologic information can be used to assist the environmental professional in forming an opinion about the impact of nearby contaminated properties or, should contamination exist on the target property, what downgradient sites might be impacted.

Refer to the Physical Setting Source Map following this summary for hydrologic information (major waterways and bodies of water).

FEMA FLOOD ZONE

Flood Plain Panel at Target Property	FEMA Source Type
3720170300J	FEMA FIRM Flood data

Additional Panels in search area:	FEMA Source Type
3720170400J	FEMA FIRM Flood data
3720171400J	FEMA FIRM Flood data
3720171300J	FEMA FIRM Flood data

NATIONAL WETLAND INVENTORY

NWI Quad at Target Property	NWI Electronic Data Coverage
RALEIGH WEST	YES - refer to the Overview Map and Detail Map

HYDROGEOLOGIC INFORMATION

Hydrogeologic information obtained by installation of wells on a specific site can often be an indicator of groundwater flow direction in the immediate area. Such hydrogeologic information can be used to assist the environmental professional in forming an opinion about the impact of nearby contaminated properties or, should contamination exist on the target property, what downgradient sites might be impacted.

AQUIFLOW®

Search Radius: 1.000 Mile.

EDR has developed the AQUIFLOW Information System to provide data on the general direction of groundwater flow at specific points. EDR has reviewed reports submitted by environmental professionals to regulatory authorities at select sites and has extracted the date of the report, groundwater flow direction as determined hydrogeologically, and the depth to water table.

MAP ID	LOCATION FROM TP	GENERAL DIRECTION GROUNDWATER FLOW
1	0 - 1/8 Mile SSW	SW
2	1/8 - 1/4 Mile SSE	SSE
3	1/8 - 1/4 Mile WSW	SE
4	1/4 - 1/2 Mile ENE	Not Reported
5	1/4 - 1/2 Mile WNW	Not Reported
A8	1/4 - 1/2 Mile West	Not Reported
9	1/4 - 1/2 Mile West	Not Reported
10	1/2 - 1 Mile West	SE
11	1/2 - 1 Mile WNW	NE
12	1/2 - 1 Mile West	Not Reported
13	1/2 - 1 Mile ESE	Not Reported

GEOCHECK® - PHYSICAL SETTING SOURCE SUMMARY

MAP ID	LOCATION FROM TP	GENERAL DIRECTION GROUNDWATER FLOW
14	1/2 - 1 Mile WSW	Not Reported
15	1/2 - 1 Mile WNW	Not Reported
16	1/2 - 1 Mile ENE	Varies
17	1/2 - 1 Mile North	NE
18	1/2 - 1 Mile NW	NW
19	1/2 - 1 Mile WNW	ENE
B20	1/2 - 1 Mile South	SW
B21	1/2 - 1 Mile South	Not Reported
22	1/2 - 1 Mile NE	NW
23	1/2 - 1 Mile NW	NW
1G	1/2 - 1 Mile NW	NW
2G	1/2 - 1 Mile North	NE
3G	1/2 - 1 Mile NW	NW
4G	1/2 - 1 Mile NE	NW
5G	1/2 - 1 Mile WNW	Not Reported
6G	1/2 - 1 Mile WNW	ENE
7G	1/2 - 1 Mile WNW	NE
8G	1/4 - 1/2 Mile ENE	Not Reported
9G	1/2 - 1 Mile ENE	Varies
10G	1/4 - 1/2 Mile WNW	Not Reported
11G	1/2 - 1 Mile West	Not Reported
12G	1/2 - 1 Mile West	SE
13G	1/4 - 1/2 Mile West	Not Reported
14G	1/4 - 1/2 Mile West	Not Reported
15G	0 - 1/8 Mile SSW	SW
16G	1/8 - 1/4 Mile WSW	SE
17G	1/8 - 1/4 Mile SSE	SSE
18G	1/2 - 1 Mile WSW	Not Reported
19G	1/2 - 1 Mile ESE	Not Reported
20G	1/2 - 1 Mile South	SW
21G	1/2 - 1 Mile South	Not Reported

For additional site information, refer to Physical Setting Source Map Findings.

GEOCHECK® - PHYSICAL SETTING SOURCE SUMMARY

GROUNDWATER FLOW VELOCITY INFORMATION

Groundwater flow velocity information for a particular site is best determined by a qualified environmental professional using site specific geologic and soil strata data. If such data are not reasonably ascertainable, it may be necessary to rely on other sources of information, including geologic age identification, rock stratigraphic unit and soil characteristics data collected on nearby properties and regional soil information. In general, contaminant plumes move more quickly through sandy-gravelly types of soils than silty-clayey types of soils.

GEOLOGIC INFORMATION IN GENERAL AREA OF TARGET PROPERTY

Geologic information can be used by the environmental professional in forming an opinion about the relative speed at which contaminant migration may be occurring.

ROCK STRATIGRAPHIC UNIT

Era:	Paleozoic
System:	Pennsylvanian
Series:	Felsic paragneiss and schist
Code:	mm1 *(decoded above as Era, System & Series)*

GEOLOGIC AGE IDENTIFICATION

Category: Metamorphic Rocks

Geologic Age and Rock Stratigraphic Unit Source: P.G. Schruben, R.E. Arndt and W.J. Bawiec, Geology of the Conterminous U.S. at 1:2,500,000 Scale - a digital representation of the 1974 P.B. King and H.M. Beikman Map, USGS Digital Data Series DDS - 11 (1994).

DOMINANT SOIL COMPOSITION IN GENERAL AREA OF TARGET PROPERTY

The U.S. Department of Agriculture's (USDA) Soil Conservation Service (SCS) leads the National Cooperative Soil Survey (NCSS) and is responsible for collecting, storing, maintaining and distributing soil survey information for privately owned lands in the United States. A soil map in a soil survey is a representation of soil patterns in a landscape. Soil maps for STATSGO are compiled by generalizing more detailed (SSURGO) soil survey maps. The following information is based on Soil Conservation Service STATSGO data.

Soil Component Name: URBAN LAND

Soil Surface Texture: variable

Hydrologic Group: Not reported

Soil Drainage Class: Not reported

Hydric Status: Soil does not meet the requirements for a hydric soil.

Corrosion Potential - Uncoated Steel: Not Reported

Depth to Bedrock Min: > 10 inches

Depth to Bedrock Max: > 10 inches

GEOCHECK® - PHYSICAL SETTING SOURCE SUMMARY

Soil Layer Information							
	Boundary			Classification			
Layer	Upper	Lower	Soil Texture Class	AASHTO Group	Unified Soil	Permeability Rate (in/hr)	Soil Reaction (pH)
1	0 inches	6 inches	variable	Not reported	Not reported	Max: 0.00 Min: 0.00	Max: 0.00 Min: 0.00

OTHER SOIL TYPES IN AREA

Based on Soil Conservation Service STATSGO data, the following additional subordinant soil types may appear within the general area of target property.

Soil Surface Textures: sandy loam
fine sandy loam
loam

Surficial Soil Types: sandy loam
fine sandy loam
loam

Shallow Soil Types: clay loam
clay
sandy clay

Deeper Soil Types: sandy loam

LOCAL / REGIONAL WATER AGENCY RECORDS

EDR Local/Regional Water Agency records provide water well information to assist the environmental professional in assessing sources that may impact ground water flow direction, and in forming an opinion about the impact of contaminant migration on nearby drinking water wells.

WELL SEARCH DISTANCE INFORMATION

DATABASE	SEARCH DISTANCE (miles)
Federal USGS	1.000
Federal FRDS PWS	Nearest PWS within 1 mile
State Database	1.000

FEDERAL USGS WELL INFORMATION

MAP ID	WELL ID	LOCATION FROM TP
A7	USGS40000890499	1/4 - 1/2 Mile West

GEOCHECK® - PHYSICAL SETTING SOURCE SUMMARY

FEDERAL FRDS PUBLIC WATER SUPPLY SYSTEM INFORMATION

MAP ID	WELL ID	LOCATION FROM TP
6	NC0392720	1/4 - 1/2 Mile South

Note: PWS System location is not always the same as well location.

STATE DATABASE WELL INFORMATION

MAP ID	WELL ID	LOCATION FROM TP
No Wells Found		

OTHER STATE DATABASE INFORMATION

PHYSICAL SETTING SOURCE MAP - 07723529.2r

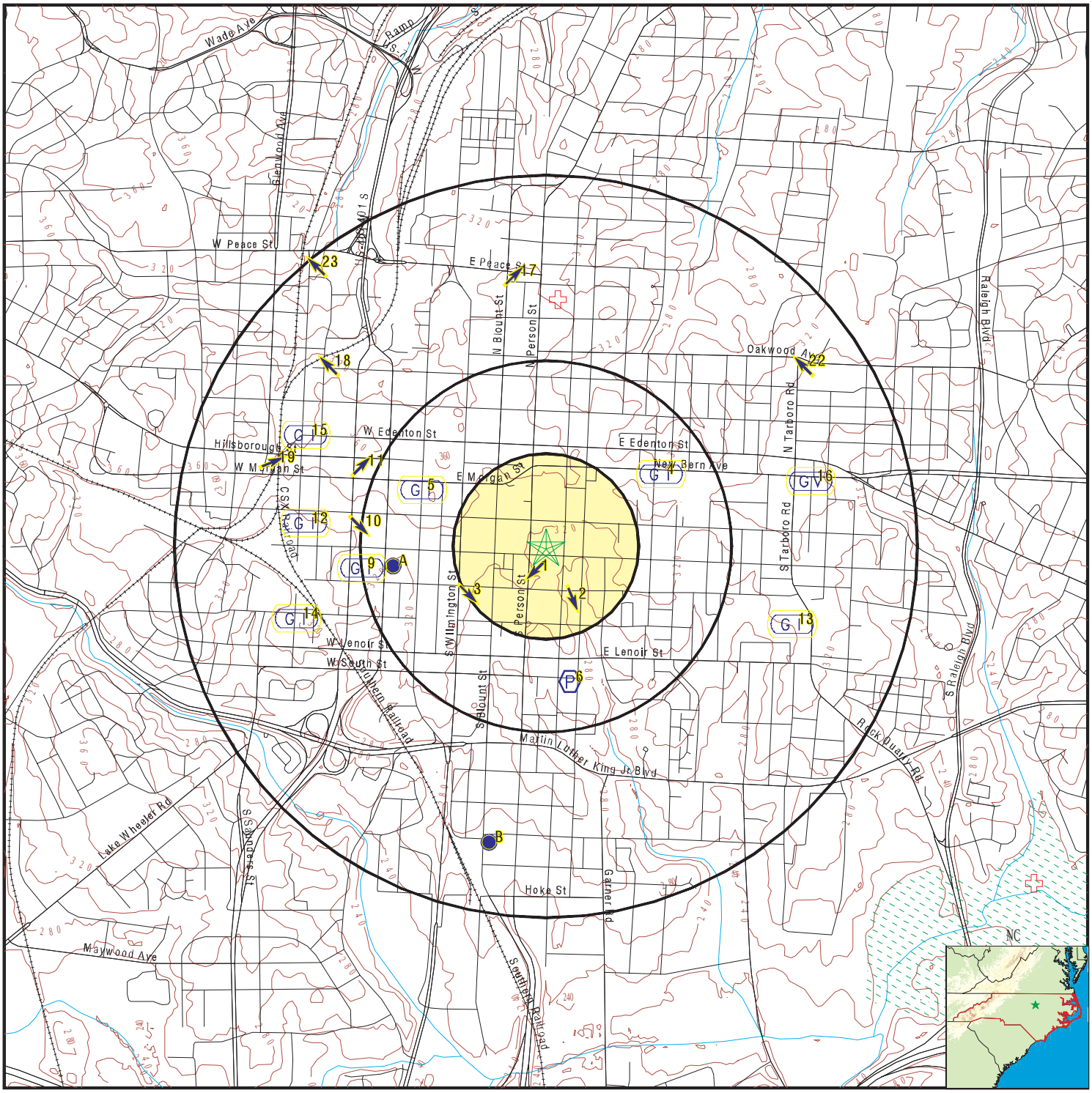

- County Boundary
- Major Roads
- Contour Lines
- Earthquake epicenter, Richter 5 or greater
- Water Wells
- Public Water Supply Wells
- Cluster of Multiple Icons
- Groundwater Flow Direction
- Indeterminate Groundwater Flow at Location
- Groundwater Flow Varies at Location
- Wildlife Areas
- Natural Areas
- Rare & Endangered Species

SITE NAME: 313 East Martin Street	CLIENT: Mid-Atlantic Associates
ADDRESS: 313 East Martin Street Raleigh NC 27601	CONTACT: Maddie Hook
LAT/LONG: 35.777098 / 78.63421	INQUIRY #: 07723529.2r DATE: August 01, 2024 10:41 am

Copyright © 2024 EDR, Inc. © 2015 TomTom Rel. 2015.

GEOCHECK® - PHYSICAL SETTING SOURCE MAP FINDINGS

Map ID
Direction
Distance
Elevation

			Database	EDR ID Number
1 **SSW** **0 - 1/8 Mile** **Higher**	Site ID:	3897	**AQUIFLOW**	**30573**
	Groundwater Flow:	SW		
	Shallowest Water Table Depth:	31.0		
	Deepest Water Table Depth:	38.2		
	Average Water Table Depth:	Not Reported		
	Depth to rock - shallowest:	Not Reported		
	Depth to rock - deepest:	Not Reported		
	Depth to rock - average:	Not Reported		
	Date:	01/07/1991		
2 **SSE** **1/8 - 1/4 Mile** **Lower**	Site ID:	10820	**AQUIFLOW**	**40048**
	Groundwater Flow:	SSE		
	Shallowest Water Table Depth:	13.0		
	Deepest Water Table Depth:	15.0		
	Average Water Table Depth:	Not Reported		
	Depth to rock - shallowest:	Not Reported		
	Depth to rock - deepest:	Not Reported		
	Depth to rock - average:	Not Reported		
	Date:	05/27/1998		
3 **WSW** **1/8 - 1/4 Mile** **Higher**	Site ID:	1011	**AQUIFLOW**	**31007**
	Groundwater Flow:	SE		
	Shallowest Water Table Depth:	Not Reported		
	Deepest Water Table Depth:	Not Reported		
	Average Water Table Depth:	Not Reported		
	Depth to rock - shallowest:	Not Reported		
	Depth to rock - deepest:	Not Reported		
	Depth to rock - average:	Not Reported		
	Date:	05/1993		
4 **ENE** **1/4 - 1/2 Mile** **Higher**	Site ID:	10430	**AQUIFLOW**	**36733**
	Groundwater Flow:	Not Reported		
	Shallowest Water Table Depth:	24.5		
	Deepest Water Table Depth:	27.5		
	Average Water Table Depth:	Not Reported		
	Depth to rock - shallowest:	Not Reported		
	Depth to rock - deepest:	Not Reported		
	Depth to rock - average:	Not Reported		
	Date:	09/21/1992		
5 **WNW** **1/4 - 1/2 Mile** **Higher**	Site ID:	10996	**AQUIFLOW**	**30988**
	Groundwater Flow:	Not Reported		
	Shallowest Water Table Depth:	Not Reported		
	Deepest Water Table Depth:	Not Reported		
	Average Water Table Depth:	33.33		
	Depth to rock - shallowest:	Not Reported		
	Depth to rock - deepest:	Not Reported		
	Depth to rock - average:	Not Reported		
	Date:	02/16/1995		

GEOCHECK® - PHYSICAL SETTING SOURCE MAP FINDINGS

Map ID
Direction
Distance
Elevation | Database | EDR ID Number

6
South
1/4 - 1/2 Mile
Lower | **FRDS PWS** | **NC0392720**

Epa region:	04	State:	NC
Pwsid:	NC0392720	Pwsname:	ANGUS BARN
Cityserved:	Not Reported	Stateserved:	NC
Zipserved:	Not Reported	Fipscounty:	37183
Status:	Closed	Retpopsrvd:	100
Pwssvcconn:	6	Psource longname:	Groundwater
Pwstype:	NTNCWS	Owner:	Private
Contact:	AARDAL, GREG	Contactorgname:	AARDAL, GREG
Contactphone:	919-201-3810	Contactaddress1:	9401 GLENWOOD AVE
Contactaddress2:	Not Reported	Contactcity:	RALEIGH
Contactstate:	NC	Contactzip:	27617
Pwsactivitycode:	I		
Pwsid:	NC0392720	Facid:	9364
Facname:	TREATMENT_PLT_WELL #3/STORAGE		
Factype:	Treatment_plant	Facactivitycode:	A
Trtobjective:	disinfection	Trtprocess:	hypochlorination, post
Factypecode:	TP		
PWS ID:	NC0392720	PWS type:	System Owner/Responsible Party
PWS name:	GREG AARDAL OR MANAGER NOW		
PWS address:	Not Reported	PWS city:	RALEIGH
PWS state:	NC	PWS zip:	27628
PWS ID:	NC0392720	PWS type:	System Owner/Responsible Party
PWS name:	ANGUS BARN LTD--MS VAN EURE		
PWS address:	Not Reported	PWS city:	RALEIGH
PWS state:	NC	PWS zip:	27628
PWS ID:	NC0392720	Activity status:	Active
Date system activated:	7706	Date system deactivated:	Not Reported
Retail population:	00000400	System name:	ANGUS BARN
System address:	Not Reported	System city:	RALEIGH
System state:	NC	System zip:	27628
County FIPS:	092	City served:	RALEIGH
Population served:	101 - 500 Persons	Treatment:	Treated
Latitude:	355358	Longitude:	0784558
Latitude:	355358	Longitude:	0784558
Latitude:	355358	Longitude:	0784558
Latitude:	354618	Longitude:	0783800
Violation id:	1004	Orig code:	S
State:	NC	Violation Year:	2004
Contamination code:	0999	Contamination Name:	Chlorine
Violation code:	27	Violation name:	Monitoring and Reporting (DBP)
Rule code:	210	Rule name:	St1 DBP
Violation measur:	Not Reported	Unit of measure:	Not Reported
State mcl:	Not Reported	Cmp bdt:	01/01/2004
Cmp edt:	03/31/2004		
Violation id:	1104	Orig code:	S

State:	NC	Violation Year:	2004
Contamination code:	0999	Contamination Name:	Chlorine
Violation code:	27	Violation name:	Monitoring and Reporting (DBP)
Rule code:	210	Rule name:	St1 DBP
Violation measur:	Not Reported	Unit of measure:	Not Reported
State mcl:	Not Reported	Cmp bdt:	04/01/2004
Cmp edt:	06/30/2004		

Violation id:	1205	Orig code:	S
State:	NC	Violation Year:	2003
Contamination code:	5000	Contamination Name:	Lead and Copper Rule
Violation code:	57	Violation name:	OCCT/SOWT Study/Recommendation
Rule code:	350	Rule name:	LCR
Violation measur:	Not Reported	Unit of measure:	Not Reported
State mcl:	Not Reported	Cmp bdt:	01/01/2003
Cmp edt:	Not Reported		

Violation id:	1305	Orig code:	S
State:	NC	Violation Year:	2005
Contamination code:	0999	Contamination Name:	Chlorine
Violation code:	27	Violation name:	Monitoring and Reporting (DBP)
Rule code:	210	Rule name:	St1 DBP
Violation measur:	Not Reported	Unit of measure:	Not Reported
State mcl:	Not Reported	Cmp bdt:	04/01/2005
Cmp edt:	06/30/2005		

Violation id:	3548605	Orig code:	S
State:	NC	Violation Year:	2004
Contamination code:	7500	Contamination Name:	Public Notice
Violation code:	76		
Violation name:	PN Violation without NPDWR Violation		
Rule code:	410	Rule name:	PN rule
Violation measur:	Not Reported	Unit of measure:	Not Reported
State mcl:	Not Reported	Cmp bdt:	11/10/2004
Cmp edt:	Not Reported		

Violation id:	4328202	Orig code:	S
State:	NC	Violation Year:	2002
Contamination code:	7500	Contamination Name:	Public Notice
Violation code:	76		
Violation name:	PN Violation without NPDWR Violation		
Rule code:	410	Rule name:	PN rule
Violation measur:	Not Reported	Unit of measure:	Not Reported
State mcl:	Not Reported	Cmp bdt:	08/19/2002
Cmp edt:	Not Reported		

Violation id:	4383104	Orig code:	S
State:	NC	Violation Year:	2004
Contamination code:	7500	Contamination Name:	Public Notice
Violation code:	76		
Violation name:	PN Violation without NPDWR Violation		
Rule code:	410	Rule name:	PN rule
Violation measur:	Not Reported	Unit of measure:	Not Reported
State mcl:	Not Reported	Cmp bdt:	09/20/2004
Cmp edt:	Not Reported		

Violation id:	4383206	Orig code:	S
State:	NC	Violation Year:	2006
Contamination code:	0999	Contamination Name:	Chlorine
Violation code:	27	Violation name:	Monitoring and Reporting (DBP)
Rule code:	210	Rule name:	St1 DBP
Violation measur:	Not Reported	Unit of measure:	Not Reported

State mcl:	Not Reported	Cmp bdt:	04/01/2006
Cmp edt:	06/30/2006		

Violation id:	4383207	Orig code:	S
State:	NC	Violation Year:	2007
Contamination code:	5000	Contamination Name:	Lead and Copper Rule
Violation code:	57	Violation name:	OCCT/SOWT Study/Recommendation
Rule code:	350	Rule name:	LCR
Violation measur:	Not Reported	Unit of measure:	Not Reported
State mcl:	Not Reported	Cmp bdt:	01/01/2007
Cmp edt:	Not Reported		

Violation id:	4383208	Orig code:	S
State:	NC	Violation Year:	2007
Contamination code:	7500	Contamination Name:	Public Notice
Violation code:	75	Violation name:	PN Violation for NPDWR Violation
Rule code:	410	Rule name:	PN rule
Violation measur:	Not Reported	Unit of measure:	Not Reported
State mcl:	Not Reported	Cmp bdt:	08/24/2007
Cmp edt:	Not Reported		

Violation id:	4383209	Orig code:	S
State:	NC	Violation Year:	2007
Contamination code:	7500	Contamination Name:	Public Notice
Violation code:	75	Violation name:	PN Violation for NPDWR Violation
Rule code:	410	Rule name:	PN rule
Violation measur:	Not Reported	Unit of measure:	Not Reported
State mcl:	Not Reported	Cmp bdt:	09/29/2007
Cmp edt:	Not Reported		

Violation id:	601	Orig code:	S
State:	NC	Violation Year:	2001
Contamination code:	3100	Contamination Name:	Coliform (TCR)
Violation code:	26	Violation name:	Monitoring, Repeat Minor (TCR)
Rule code:	110	Rule name:	TCR
Violation measur:	Not Reported	Unit of measure:	Not Reported
State mcl:	Not Reported	Cmp bdt:	06/01/2001
Cmp edt:	06/30/2001		

Violation id:	701	Orig code:	S
State:	NC	Violation Year:	2001
Contamination code:	3100	Contamination Name:	Coliform (TCR)
Violation code:	24	Violation name:	Monitoring, Routine Minor (TCR)
Rule code:	110	Rule name:	TCR
Violation measur:	Not Reported	Unit of measure:	Not Reported
State mcl:	Not Reported	Cmp bdt:	07/01/2001
Cmp edt:	07/31/2001		

Violation id:	803	Orig code:	S
State:	NC	Violation Year:	2003
Contamination code:	5000	Contamination Name:	Lead and Copper Rule
Violation code:	52	Violation name:	Follow-up Or Routine LCR Tap M/R
Rule code:	350	Rule name:	LCR
Violation measur:	Not Reported	Unit of measure:	Not Reported
State mcl:	Not Reported	Cmp bdt:	01/01/2003
Cmp edt:	Not Reported		

Violation id:	904	Orig code:	S
State:	NC	Violation Year:	2003
Contamination code:	3100	Contamination Name:	Coliform (TCR)
Violation code:	23	Violation name:	Monitoring, Routine Major (TCR)
Rule code:	110	Rule name:	TCR

Violation measur:	Not Reported	Unit of measure:	Not Reported
State mcl:	Not Reported	Cmp bdt:	07/01/2003
Cmp edt:	09/30/2003		

PWS currently has or had major violation(s) or enforcement:Yes

Violation ID:	9413732	Violation source ID:	Not Reported
PWS telephone:	Not Reported	Contaminant:	LEAD & COPPER RULE
Violation type:	Initial Tap Sampling for Pb and Cu		
Violation start date:	070193	Violation end date:	123193
Violation period (months):	006	Violation awareness date:	Not Reported
Major violator:	Not Reported	Maximum contaminant level:	Not Reported
Number of required samples:	Not Reported	Number of samples taken:	Not Reported
Analysis method:	Not Reported	Analysis result:	Not Reported

PWS currently has or had major violation(s) or enforcement:Yes

Violation ID:	9403562	Violation source ID:	000
PWS telephone:	Not Reported	Contaminant:	COLIFORM (TCR)
Violation type:	Monitoring, Routine Major (TCR)		
Violation start date:	040194	Violation end date:	063094
Violation period (months):	003	Violation awareness date:	071694
Major violator:	Yes	Maximum contaminant level:	Not Reported
Number of required samples:	Not Reported	Number of samples taken:	Not Reported
Analysis method:	Not Reported	Analysis result:	Not Reported

Violation ID:	1004	Orig Code:	S
Enforcemnt FY:	2004	Enforcement Action:	08/25/2004
Enforcement Detail:	St Formal NOV issued	Enforcement Category:	Informal

Violation ID:	1004	Orig Code:	S
Enforcemnt FY:	2004	Enforcement Action:	08/31/2004
Enforcement Detail:	St Compliance achieved	Enforcement Category:	Resolving

Violation ID:	1004	Orig Code:	S
Enforcemnt FY:	2004	Enforcement Action:	08/25/2004
Enforcement Detail:	St Public Notif requested	Enforcement Category:	Informal

Violation ID:	1104	Orig Code:	S
Enforcemnt FY:	2004	Enforcement Action:	08/31/2004
Enforcement Detail:	St Compliance achieved	Enforcement Category:	Resolving

Violation ID:	1104	Orig Code:	S
Enforcemnt FY:	2004	Enforcement Action:	08/25/2004
Enforcement Detail:	St Public Notif requested	Enforcement Category:	Informal

Violation ID:	1104	Orig Code:	S
Enforcemnt FY:	2004	Enforcement Action:	08/25/2004
Enforcement Detail:	St Formal NOV issued	Enforcement Category:	Informal

Violation ID:	1205	Orig Code:	S
Enforcemnt FY:	2010	Enforcement Action:	06/11/2010
Enforcement Detail:	St Intentional no-action	Enforcement Category:	Resolving

Violation ID:	1205	Orig Code:	S
Enforcemnt FY:	2005	Enforcement Action:	02/08/2005
Enforcement Detail:	St Public Notif received	Enforcement Category:	Informal

Violation ID:	1205	Orig Code:	S
Enforcemnt FY:	2005	Enforcement Action:	01/13/2005
Enforcement Detail:	St Public Notif requested	Enforcement Category:	Informal

Violation ID:	1205	Orig Code:	S
Enforcemnt FY:	2010	Enforcement Action:	06/11/2010
Enforcement Detail:	St Compliance achieved	Enforcement Category:	Resolving
Violation ID:	1205	Orig Code:	S
Enforcemnt FY:	2005	Enforcement Action:	01/13/2005
Enforcement Detail:	St Formal NOV issued	Enforcement Category:	Informal
Violation ID:	1305	Orig Code:	S
Enforcemnt FY:	2005	Enforcement Action:	08/19/2005
Enforcement Detail:	St Compliance achieved	Enforcement Category:	Resolving
Violation ID:	1305	Orig Code:	S
Enforcemnt FY:	2005	Enforcement Action:	08/09/2005
Enforcement Detail:	St Formal NOV issued	Enforcement Category:	Informal
Violation ID:	1305	Orig Code:	S
Enforcemnt FY:	2005	Enforcement Action:	08/09/2005
Enforcement Detail:	St Public Notif requested	Enforcement Category:	Informal
Violation ID:	3548605	Orig Code:	S
Enforcemnt FY:	2010	Enforcement Action:	04/17/2010
Enforcement Detail:	St Compliance achieved	Enforcement Category:	Resolving
Violation ID:	3548605	Orig Code:	S
Enforcemnt FY:	2010	Enforcement Action:	04/17/2010
Enforcement Detail:	St Intentional no-action	Enforcement Category:	Resolving
Violation ID:	4328202	Orig Code:	S
Enforcemnt FY:	2010	Enforcement Action:	04/17/2010
Enforcement Detail:	St Compliance achieved	Enforcement Category:	Resolving
Violation ID:	4328202	Orig Code:	S
Enforcemnt FY:	2010	Enforcement Action:	04/17/2010
Enforcement Detail:	St Intentional no-action	Enforcement Category:	Resolving
Violation ID:	4383104	Orig Code:	S
Enforcemnt FY:	2010	Enforcement Action:	04/17/2010
Enforcement Detail:	St Intentional no-action	Enforcement Category:	Resolving
Violation ID:	4383104	Orig Code:	S
Enforcemnt FY:	2010	Enforcement Action:	04/17/2010
Enforcement Detail:	St Compliance achieved	Enforcement Category:	Resolving
Violation ID:	4383206	Orig Code:	S
Enforcemnt FY:	2006	Enforcement Action:	09/28/2006
Enforcement Detail:	St Formal NOV issued	Enforcement Category:	Informal
Violation ID:	4383206	Orig Code:	S
Enforcemnt FY:	2006	Enforcement Action:	09/28/2006
Enforcement Detail:	St Public Notif requested	Enforcement Category:	Informal
Violation ID:	4383207	Orig Code:	S
Enforcemnt FY:	2007	Enforcement Action:	07/24/2007
Enforcement Detail:	St Public Notif requested	Enforcement Category:	Informal
Violation ID:	4383207	Orig Code:	S
Enforcemnt FY:	2007	Enforcement Action:	07/24/2007
Enforcement Detail:	St Formal NOV issued	Enforcement Category:	Informal
Violation ID:	4383208	Orig Code:	S
Enforcemnt FY:	2010	Enforcement Action:	12/31/2009

Enforcement Detail:	St Compliance achieved	Enforcement Category:	Resolving
Violation ID:	4383208	Orig Code:	S
Enforcemnt FY:	2010	Enforcement Action:	12/31/2009
Enforcement Detail:	St Intentional no-action	Enforcement Category:	Resolving
Violation ID:	4383209	Orig Code:	S
Enforcemnt FY:	2010	Enforcement Action:	12/31/2009
Enforcement Detail:	St Intentional no-action	Enforcement Category:	Resolving
Violation ID:	4383209	Orig Code:	S
Enforcemnt FY:	2010	Enforcement Action:	12/31/2009
Enforcement Detail:	St Compliance achieved	Enforcement Category:	Resolving
Violation ID:	601	Orig Code:	S
Enforcemnt FY:	2004	Enforcement Action:	04/30/2004
Enforcement Detail:	St Compliance achieved	Enforcement Category:	Resolving
Violation ID:	601	Orig Code:	S
Enforcemnt FY:	2001	Enforcement Action:	08/08/2001
Enforcement Detail:	St Formal NOV issued	Enforcement Category:	Informal
Violation ID:	601	Orig Code:	S
Enforcemnt FY:	2001	Enforcement Action:	08/08/2001
Enforcement Detail:	St Public Notif requested	Enforcement Category:	Informal
Violation ID:	701	Orig Code:	S
Enforcemnt FY:	2004	Enforcement Action:	04/30/2004
Enforcement Detail:	St Compliance achieved	Enforcement Category:	Resolving
Violation ID:	701	Orig Code:	S
Enforcemnt FY:	2001	Enforcement Action:	09/12/2001
Enforcement Detail:	St Public Notif requested	Enforcement Category:	Informal
Violation ID:	701	Orig Code:	S
Enforcemnt FY:	2001	Enforcement Action:	09/12/2001
Enforcement Detail:	St Formal NOV issued	Enforcement Category:	Informal
Violation ID:	803	Orig Code:	S
Enforcemnt FY:	2003	Enforcement Action:	09/10/2003
Enforcement Detail:	St Public Notif requested	Enforcement Category:	Informal
Violation ID:	803	Orig Code:	S
Enforcemnt FY:	2003	Enforcement Action:	09/10/2003
Enforcement Detail:	St Formal NOV issued	Enforcement Category:	Informal
Violation ID:	803	Orig Code:	S
Enforcemnt FY:	2004	Enforcement Action:	06/30/2004
Enforcement Detail:	St Compliance achieved	Enforcement Category:	Resolving
Violation ID:	904	Orig Code:	S
Enforcemnt FY:	2004	Enforcement Action:	10/31/2003
Enforcement Detail:	St Public Notif requested	Enforcement Category:	Informal
Violation ID:	904	Orig Code:	S
Enforcemnt FY:	2004	Enforcement Action:	10/31/2003
Enforcement Detail:	St Formal NOV issued	Enforcement Category:	Informal
Violation ID:	904	Orig Code:	S
Enforcemnt FY:	2004	Enforcement Action:	04/30/2004
Enforcement Detail:	St Compliance achieved	Enforcement Category:	Resolving

GEOCHECK® - PHYSICAL SETTING SOURCE MAP FINDINGS

Map ID
Direction
Distance
Elevation

	Database	EDR ID Number
A7 **West** **1/4 - 1/2 Mile** **Lower**	**FED USGS**	**USGS40000890499**

Organization ID:	USGS-NC		
Organization Name:	USGS North Carolina Water Science Center		
Monitor Location:	WK-174	Type:	Well
Description:	Not Reported	HUC:	Not Reported
Drainage Area:	Not Reported	Drainage Area Units:	Not Reported
Contrib Drainage Area:	Not Reported	Contrib Drainage Area Unts:	Not Reported
Aquifer:	Piedmont and Blue Ridge crystalline-rock aquifers		
Formation Type:	Felsic Gneiss	Aquifer Type:	Not Reported
Construction Date:	Not Reported	Well Depth:	243
Well Depth Units:	ft	Well Hole Depth:	Not Reported
Well Hole Depth Units:	Not Reported		

A8 **West** **1/4 - 1/2 Mile** **Higher**	Site ID:	5373	**AQUIFLOW**	**30674**
	Groundwater Flow:	Not Reported		
	Shallowest Water Table Depth:	15.82		
	Deepest Water Table Depth:	30.91		
	Average Water Table Depth:	Not Reported		
	Depth to rock - shallowest:	Not Reported		
	Depth to rock - deepest:	Not Reported		
	Depth to rock - average:	Not Reported		
	Date:	06/27/1995		

---

9 **West** **1/4 - 1/2 Mile** **Higher**	Site ID:	6004	**AQUIFLOW**	**30649**
	Groundwater Flow:	Not Reported		
	Shallowest Water Table Depth:	Not Reported		
	Deepest Water Table Depth:	Not Reported		
	Average Water Table Depth:	Not Reported		
	Depth to rock - shallowest:	Not Reported		
	Depth to rock - deepest:	Not Reported		
	Depth to rock - average:	8.0		
	Date:	09/21/1990		

---

10 **West** **1/2 - 1 Mile** **Higher**	Site ID:	6037	**AQUIFLOW**	**30648**
	Groundwater Flow:	SE		
	Shallowest Water Table Depth:	14.46		
	Deepest Water Table Depth:	24.35		
	Average Water Table Depth:	Not Reported		
	Depth to rock - shallowest:	Not Reported		
	Depth to rock - deepest:	Not Reported		
	Depth to rock - average:	Not Reported		
	Date:	02/03/1992		

---

11 **WNW** **1/2 - 1 Mile** **Higher**	Site ID:	5372	**AQUIFLOW**	**30677**
	Groundwater Flow:	NE		
	Shallowest Water Table Depth:	Not Reported		
	Deepest Water Table Depth:	Not Reported		
	Average Water Table Depth:	40.0		
	Depth to rock - shallowest:	Not Reported		
	Depth to rock - deepest:	Not Reported		
	Depth to rock - average:	Not Reported		
	Date:	09/19/1997		

GEOCHECK® - PHYSICAL SETTING SOURCE MAP FINDINGS

Map ID Direction Distance Elevation			Database	EDR ID Number
12 **West** **1/2 - 1 Mile** **Higher**	Site ID: Groundwater Flow: Shallowest Water Table Depth: Deepest Water Table Depth: Average Water Table Depth: Depth to rock - shallowest: Depth to rock - deepest: Depth to rock - average: Date:	6724 Not Reported 14.32 17.12 Not Reported Not Reported Not Reported Not Reported 04/1996	**AQUIFLOW**	**30718**
13 **ESE** **1/2 - 1 Mile** **Higher**	Site ID: Groundwater Flow: Shallowest Water Table Depth: Deepest Water Table Depth: Average Water Table Depth: Depth to rock - shallowest: Depth to rock - deepest: Depth to rock - average: Date:	5716 Not Reported Not Reported Not Reported Not Reported Not Reported Not Reported 6.0 04/1991	**AQUIFLOW**	**30655**
14 **WSW** **1/2 - 1 Mile** **Higher**	Site ID: Groundwater Flow: Shallowest Water Table Depth: Deepest Water Table Depth: Average Water Table Depth: Depth to rock - shallowest: Depth to rock - deepest: Depth to rock - average: Date:	5210 Not Reported 7.0 8.0 Not Reported Not Reported Not Reported Not Reported 09/28/1989	**AQUIFLOW**	**30569**
15 **WNW** **1/2 - 1 Mile** **Higher**	Site ID: Groundwater Flow: Shallowest Water Table Depth: Deepest Water Table Depth: Average Water Table Depth: Depth to rock - shallowest: Depth to rock - deepest: Depth to rock - average: Date:	5209 Not Reported 22.0 25.0 Not Reported Not Reported Not Reported Not Reported 10/24/1985	**AQUIFLOW**	**30568**
16 **ENE** **1/2 - 1 Mile** **Higher**	Site ID: Groundwater Flow: Shallowest Water Table Depth: Deepest Water Table Depth: Average Water Table Depth: Depth to rock - shallowest: Depth to rock - deepest: Depth to rock - average: Date:	6040 Varies 23.23 27.81 Not Reported Not Reported Not Reported 38.5 08/1990	**AQUIFLOW**	**30643**

GEOCHECK® - PHYSICAL SETTING SOURCE MAP FINDINGS

Map ID Direction Distance Elevation			Database	EDR ID Number
17 **North** **1/2 - 1 Mile** **Higher**	Site ID: Groundwater Flow: Shallowest Water Table Depth: Deepest Water Table Depth: Average Water Table Depth: Depth to rock - shallowest: Depth to rock - deepest: Depth to rock - average: Date:	4004 NE 40.07 40.99 Not Reported Not Reported Not Reported Not Reported 04/27/1989	**AQUIFLOW**	**40384**
18 **NW** **1/2 - 1 Mile** **Higher**	Site ID: Groundwater Flow: Shallowest Water Table Depth: Deepest Water Table Depth: Average Water Table Depth: Depth to rock - shallowest: Depth to rock - deepest: Depth to rock - average: Date:	9987 NW 12.90 18.96 Not Reported 13.0 25.0 Not Reported 12/1992	**AQUIFLOW**	**31004**
19 **WNW** **1/2 - 1 Mile** **Higher**	Site ID: Groundwater Flow: Shallowest Water Table Depth: Deepest Water Table Depth: Average Water Table Depth: Depth to rock - shallowest: Depth to rock - deepest: Depth to rock - average: Date:	11585 ENE 30.0 30.5 Not Reported 31.0 33.0 Not Reported 02/13/1996	**AQUIFLOW**	**36729**
B20 **South** **1/2 - 1 Mile** **Lower**	Site ID: Groundwater Flow: Shallowest Water Table Depth: Deepest Water Table Depth: Average Water Table Depth: Depth to rock - shallowest: Depth to rock - deepest: Depth to rock - average: Date:	5051 SW 10.9 14.48 Not Reported Not Reported Not Reported Not Reported 05/15/1996	**AQUIFLOW**	**30576**
B21 **South** **1/2 - 1 Mile** **Lower**	Site ID: Groundwater Flow: Shallowest Water Table Depth: Deepest Water Table Depth: Average Water Table Depth: Depth to rock - shallowest: Depth to rock - deepest: Depth to rock - average: Date:	11081 Not Reported 15.0 16.0 Not Reported Not Reported Not Reported Not Reported 02/09/1993	**AQUIFLOW**	**40364**

GEOCHECK® - PHYSICAL SETTING SOURCE MAP FINDINGS

Map ID Direction Distance Elevation			Database	EDR ID Number
22 **NE** **1/2 - 1 Mile** **Higher**	Site ID: Groundwater Flow: Shallowest Water Table Depth: Deepest Water Table Depth: Average Water Table Depth: Depth to rock - shallowest: Depth to rock - deepest: Depth to rock - average: Date:	7490 NW 22.0 29.0 Not Reported Not Reported Not Reported Not Reported 06/10/1992	**AQUIFLOW**	**30706**
23 **NW** **1/2 - 1 Mile** **Lower**	Site ID: Groundwater Flow: Shallowest Water Table Depth: Deepest Water Table Depth: Average Water Table Depth: Depth to rock - shallowest: Depth to rock - deepest: Depth to rock - average: Date:	5589 NW 5.73 14.86 Not Reported Not Reported Not Reported Not Reported 07/29/1996	**AQUIFLOW**	**30574**
1G **NW** **1/2 - 1 Mile** **Lower**	Site ID: Groundwater Flow: Shallowest Water Table Depth: Deepest Water Table Depth: Average Water Table Depth: Depth to rock - shallowest: Depth to rock - deepest: Depth to rock - average: Date:	5589 NW 5.73 14.86 Not Reported Not Reported Not Reported Not Reported 07/29/1996	**AQUIFLOW**	**30574**
2G **North** **1/2 - 1 Mile** **Lower**	Site ID: Groundwater Flow: Shallowest Water Table Depth: Deepest Water Table Depth: Average Water Table Depth: Depth to rock - shallowest: Depth to rock - deepest: Depth to rock - average: Date:	4004 NE 40.07 40.99 Not Reported Not Reported Not Reported Not Reported 04/27/1989	**AQUIFLOW**	**40384**
3G **NW** **1/2 - 1 Mile** **Lower**	Site ID: Groundwater Flow: Shallowest Water Table Depth: Deepest Water Table Depth: Average Water Table Depth: Depth to rock - shallowest: Depth to rock - deepest: Depth to rock - average: Date:	9987 NW 12.90 18.96 Not Reported 13.0 25.0 Not Reported 12/1992	**AQUIFLOW**	**31004**

GEOCHECK® - PHYSICAL SETTING SOURCE MAP FINDINGS

Map ID Direction Distance Elevation			Database	EDR ID Number
4G **NE** **1/2 - 1 Mile** **Lower**	Site ID:	7490	**AQUIFLOW**	**30706**
	Groundwater Flow:	NW		
	Shallowest Water Table Depth:	22.0		
	Deepest Water Table Depth:	29.0		
	Average Water Table Depth:	Not Reported		
	Depth to rock - shallowest:	Not Reported		
	Depth to rock - deepest:	Not Reported		
	Depth to rock - average:	Not Reported		
	Date:	06/10/1992		
5G **WNW** **1/2 - 1 Mile** **Lower**	Site ID:	5209	**AQUIFLOW**	**30568**
	Groundwater Flow:	Not Reported		
	Shallowest Water Table Depth:	22.0		
	Deepest Water Table Depth:	25.0		
	Average Water Table Depth:	Not Reported		
	Depth to rock - shallowest:	Not Reported		
	Depth to rock - deepest:	Not Reported		
	Depth to rock - average:	Not Reported		
	Date:	10/24/1985		
6G **WNW** **1/2 - 1 Mile** **Lower**	Site ID:	11585	**AQUIFLOW**	**36729**
	Groundwater Flow:	ENE		
	Shallowest Water Table Depth:	30.0		
	Deepest Water Table Depth:	30.5		
	Average Water Table Depth:	Not Reported		
	Depth to rock - shallowest:	31.0		
	Depth to rock - deepest:	33.0		
	Depth to rock - average:	Not Reported		
	Date:	02/13/1996		
7G **WNW** **1/2 - 1 Mile** **Lower**	Site ID:	5372	**AQUIFLOW**	**30677**
	Groundwater Flow:	NE		
	Shallowest Water Table Depth:	Not Reported		
	Deepest Water Table Depth:	Not Reported		
	Average Water Table Depth:	40.0		
	Depth to rock - shallowest:	Not Reported		
	Depth to rock - deepest:	Not Reported		
	Depth to rock - average:	Not Reported		
	Date:	09/19/1997		
8G **ENE** **1/4 - 1/2 Mile** **Lower**	Site ID:	10430	**AQUIFLOW**	**36733**
	Groundwater Flow:	Not Reported		
	Shallowest Water Table Depth:	24.5		
	Deepest Water Table Depth:	27.5		
	Average Water Table Depth:	Not Reported		
	Depth to rock - shallowest:	Not Reported		
	Depth to rock - deepest:	Not Reported		
	Depth to rock - average:	Not Reported		
	Date:	09/21/1992		

GEOCHECK® - PHYSICAL SETTING SOURCE MAP FINDINGS

Map ID
Direction
Distance
Elevation

			Database	EDR ID Number
9G **ENE** **1/2 - 1 Mile** **Lower**	Site ID:	6040	**AQUIFLOW**	**30643**
	Groundwater Flow:	Varies		
	Shallowest Water Table Depth:	23.23		
	Deepest Water Table Depth:	27.81		
	Average Water Table Depth:	Not Reported		
	Depth to rock - shallowest:	Not Reported		
	Depth to rock - deepest:	Not Reported		
	Depth to rock - average:	38.5		
	Date:	08/1990		
10G **WNW** **1/4 - 1/2 Mile** **Lower**	Site ID:	10996	**AQUIFLOW**	**30988**
	Groundwater Flow:	Not Reported		
	Shallowest Water Table Depth:	Not Reported		
	Deepest Water Table Depth:	Not Reported		
	Average Water Table Depth:	33.33		
	Depth to rock - shallowest:	Not Reported		
	Depth to rock - deepest:	Not Reported		
	Depth to rock - average:	Not Reported		
	Date:	02/16/1995		
11G **West** **1/2 - 1 Mile** **Lower**	Site ID:	6724	**AQUIFLOW**	**30718**
	Groundwater Flow:	Not Reported		
	Shallowest Water Table Depth:	14.32		
	Deepest Water Table Depth:	17.12		
	Average Water Table Depth:	Not Reported		
	Depth to rock - shallowest:	Not Reported		
	Depth to rock - deepest:	Not Reported		
	Depth to rock - average:	Not Reported		
	Date:	04/1996		
12G **West** **1/2 - 1 Mile** **Lower**	Site ID:	6037	**AQUIFLOW**	**30648**
	Groundwater Flow:	SE		
	Shallowest Water Table Depth:	14.46		
	Deepest Water Table Depth:	24.35		
	Average Water Table Depth:	Not Reported		
	Depth to rock - shallowest:	Not Reported		
	Depth to rock - deepest:	Not Reported		
	Depth to rock - average:	Not Reported		
	Date:	02/03/1992		
13G **West** **1/4 - 1/2 Mile** **Lower**	Site ID:	5373	**AQUIFLOW**	**30674**
	Groundwater Flow:	Not Reported		
	Shallowest Water Table Depth:	15.82		
	Deepest Water Table Depth:	30.91		
	Average Water Table Depth:	Not Reported		
	Depth to rock - shallowest:	Not Reported		
	Depth to rock - deepest:	Not Reported		
	Depth to rock - average:	Not Reported		
	Date:	06/27/1995		

GEOCHECK® - PHYSICAL SETTING SOURCE MAP FINDINGS

Map ID Direction Distance Elevation			Database	EDR ID Number
14G **West** **1/4 - 1/2 Mile** **Lower**	Site ID: Groundwater Flow: Shallowest Water Table Depth: Deepest Water Table Depth: Average Water Table Depth: Depth to rock - shallowest: Depth to rock - deepest: Depth to rock - average: Date:	6004 Not Reported Not Reported Not Reported Not Reported Not Reported Not Reported 8.0 09/21/1990	**AQUIFLOW**	**30649**
15G **SSW** **0 - 1/8 Mile** **Lower**	Site ID: Groundwater Flow: Shallowest Water Table Depth: Deepest Water Table Depth: Average Water Table Depth: Depth to rock - shallowest: Depth to rock - deepest: Depth to rock - average: Date:	3897 SW 31.0 38.2 Not Reported Not Reported Not Reported Not Reported 01/07/1991	**AQUIFLOW**	**30573**
16G **WSW** **1/8 - 1/4 Mile** **Lower**	Site ID: Groundwater Flow: Shallowest Water Table Depth: Deepest Water Table Depth: Average Water Table Depth: Depth to rock - shallowest: Depth to rock - deepest: Depth to rock - average: Date:	1011 SE Not Reported Not Reported Not Reported Not Reported Not Reported Not Reported 05/1993	**AQUIFLOW**	**31007**
17G **SSE** **1/8 - 1/4 Mile** **Lower**	Site ID: Groundwater Flow: Shallowest Water Table Depth: Deepest Water Table Depth: Average Water Table Depth: Depth to rock - shallowest: Depth to rock - deepest: Depth to rock - average: Date:	10820 SSE 13.0 15.0 Not Reported Not Reported Not Reported Not Reported 05/27/1998	**AQUIFLOW**	**40048**
18G **WSW** **1/2 - 1 Mile** **Lower**	Site ID: Groundwater Flow: Shallowest Water Table Depth: Deepest Water Table Depth: Average Water Table Depth: Depth to rock - shallowest: Depth to rock - deepest: Depth to rock - average: Date:	5210 Not Reported 7.0 8.0 Not Reported Not Reported Not Reported Not Reported 09/28/1989	**AQUIFLOW**	**30569**

GEOCHECK® - PHYSICAL SETTING SOURCE MAP FINDINGS

Map ID Direction Distance Elevation			Database	EDR ID Number
19G **ESE** **1/2 - 1 Mile** **Lower**	Site ID:	5716	**AQUIFLOW**	**30655**
	Groundwater Flow:	Not Reported		
	Shallowest Water Table Depth:	Not Reported		
	Deepest Water Table Depth:	Not Reported		
	Average Water Table Depth:	Not Reported		
	Depth to rock - shallowest:	Not Reported		
	Depth to rock - deepest:	Not Reported		
	Depth to rock - average:	6.0		
	Date:	04/1991		
20G **South** **1/2 - 1 Mile** **Lower**	Site ID:	5051	**AQUIFLOW**	**30576**
	Groundwater Flow:	SW		
	Shallowest Water Table Depth:	10.9		
	Deepest Water Table Depth:	14.48		
	Average Water Table Depth:	Not Reported		
	Depth to rock - shallowest:	Not Reported		
	Depth to rock - deepest:	Not Reported		
	Depth to rock - average:	Not Reported		
	Date:	05/15/1996		
21G **South** **1/2 - 1 Mile** **Lower**	Site ID:	11081	**AQUIFLOW**	**40364**
	Groundwater Flow:	Not Reported		
	Shallowest Water Table Depth:	15.0		
	Deepest Water Table Depth:	16.0		
	Average Water Table Depth:	Not Reported		
	Depth to rock - shallowest:	Not Reported		
	Depth to rock - deepest:	Not Reported		
	Depth to rock - average:	Not Reported		
	Date:	02/09/1993		

GEOCHECK® - PHYSICAL SETTING SOURCE MAP FINDINGS

Map ID
Direction
Distance

Database EDR ID Number

NC_NHEO NC50001354

Elclass:	A	Precision1:	M
Eostat:	X	Gisid:	42998
Edr id:	NC50001354		

NC_NHEO NC50009970

Elclass:	A	Precision1:	M
Eostat:	E	Gisid:	282067
Edr id:	NC50009970		

NC_SNHA NC10002116

Acres:	406.24	Sitename:	WALNUT CREEK BOTTOMLAND FORESTS
Quality type:	Not Reported	Sig:	D
Site id:	2116	Edr id:	NC10002116

GEOCHECK® - PHYSICAL SETTING SOURCE MAP FINDINGS
RADON

AREA RADON INFORMATION

State Database: NC Radon

Radon Test Results

Num Results	Avg pCi/L	Min pCi/L	Max pCi/L
2	2.95	1.1	4.8

Federal EPA Radon Zone for WAKE County: 2

Note: Zone 1 indoor average level > 4 pCi/L.
: Zone 2 indoor average level >= 2 pCi/L and <= 4 pCi/L.
: Zone 3 indoor average level < 2 pCi/L.

Federal Area Radon Information for WAKE COUNTY, NC

Number of sites tested: 41

Area	Average Activity	% <4 pCi/L	% 4-20 pCi/L	% >20 pCi/L
Living Area - 1st Floor	1.007 pCi/L	95%	5%	0%
Living Area - 2nd Floor	0.600 pCi/L	100%	0%	0%
Basement	4.400 pCi/L	62%	38%	0%

PHYSICAL SETTING SOURCE RECORDS SEARCHED

TOPOGRAPHIC INFORMATION

USGS 7.5' Digital Elevation Model (DEM)
Source: United States Geologic Survey
EDR acquired the USGS 7.5' Digital Elevation Model in 2002 and updated it in 2006. The 7.5 minute DEM corresponds to the USGS 1:24,000- and 1:25,000-scale topographic quadrangle maps. The DEM provides elevation data with consistent elevation units and projection.

Current USGS 7.5 Minute Topographic Map
Source: U.S. Geological Survey

HYDROLOGIC INFORMATION

Flood Zone Data: This data was obtained from the Federal Emergency Management Agency (FEMA). It depicts 100-year and 500-year flood zones as defined by FEMA. It includes the National Flood Hazard Layer (NFHL) which incorporates Flood Insurance Rate Map (FIRM) data and Q3 data from FEMA in areas not covered by NFHL.
Source: FEMA
Telephone: 877-336-2627
Date of Government Version: 2003, 2015

NWI: National Wetlands Inventory. This data, available in select counties across the country, was obtained by EDR in 2002, 2005, 2010 and 2015 from the U.S. Fish and Wildlife Service.

State Wetlands Data: Wetland Inventory
Source: US Fish & Wildlife Service
Telephone: 703-358-2171

HYDROGEOLOGIC INFORMATION

AQUIFLOW^{R} Information System
Source: EDR proprietary database of groundwater flow information
EDR has developed the AQUIFLOW Information System (AIS) to provide data on the general direction of groundwater flow at specific points. EDR has reviewed reports submitted to regulatory authorities at select sites and has extracted the date of the report, hydrogeologically determined groundwater flow direction and depth to water table information.

GEOLOGIC INFORMATION

Geologic Age and Rock Stratigraphic Unit
Source: P.G. Schruben, R.E. Arndt and W.J. Bawiec, Geology of the Conterminous U.S. at 1:2,500,000 Scale - A digital representation of the 1974 P.B. King and H.M. Beikman Map, USGS Digital Data Series DDS - 11 (1994).

STATSGO: State Soil Geographic Database
Source: Department of Agriculture, Natural Resources Conservation Service (NRCS)
The U.S. Department of Agriculture's (USDA) Natural Resources Conservation Service (NRCS) leads the national Conservation Soil Survey (NCSS) and is responsible for collecting, storing, maintaining and distributing soil survey information for privately owned lands in the United States. A soil map in a soil survey is a representation of soil patterns in a landscape. Soil maps for STATSGO are compiled by generalizing more detailed (SSURGO) soil survey maps.

SSURGO: Soil Survey Geographic Database
Source: Department of Agriculture, Natural Resources Conservation Service (NRCS)
Telephone: 800-672-5559
SSURGO is the most detailed level of mapping done by the Natural Resources Conservation Service, mapping scales generally range from 1:12,000 to 1:63,360. Field mapping methods using national standards are used to construct the soil maps in the Soil Survey Geographic (SSURGO) database. SSURGO digitizing duplicates the original soil survey maps. This level of mapping is designed for use by landowners, townships and county natural resource planning and management.

PHYSICAL SETTING SOURCE RECORDS SEARCHED

LOCAL / REGIONAL WATER AGENCY RECORDS

FEDERAL WATER WELLS

PWS: Public Water Systems
Source: EPA/Office of Drinking Water
Telephone: 202-564-3750
Public Water System data from the Federal Reporting Data System. A PWS is any water system which provides water to at least 25 people for at least 60 days annually. PWSs provide water from wells, rivers and other sources.

PWS ENF: Public Water Systems Violation and Enforcement Data
Source: EPA/Office of Drinking Water
Telephone: 202-564-3750
Violation and Enforcement data for Public Water Systems from the Safe Drinking Water Information System (SDWIS) after August 1995. Prior to August 1995, the data came from the Federal Reporting Data System (FRDS).

USGS Water Wells: USGS National Water Inventory System (NWIS)
This database contains descriptive information on sites where the USGS collects or has collected data on surface water and/or groundwater. The groundwater data includes information on wells, springs, and other sources of groundwater.

STATE RECORDS

North Carolina Public Water Supply Wells
Source: Department of Environmental Health
Telephone: 919-715-3243

OTHER STATE DATABASE INFORMATION

North Carolina Wildlife Resources/Game Lands
Source: Center for Geographic Information and Analysis
Telephone: 919-733-2090
All publicly owned game lands managed by the North Carolina Wildlife Resources Commission and as listed in Hunting and Fishing Maps.

NC Natural Heritage Sites: Natural Heritage Element Occurrence Sites
Source: Natural Heritage Occurrence Sites Center for Geographic Information and Analysis
Telephone: 919-733-2090
A point coverage identifying locations of rare and endangered species, occurrences of exemplary or unique natural ecosystems (terrestrial or aquatic), and special animal habitats (e.g., colonial waterbird nesting sites).

NC Natural Areas: Significant Natural Heritage Areas
Source: Center for Geographic Information and Analysis
Telephone: 919-733-2090
A polygon converage identifying sites (terrestrial or aquatic) that have particular biodiversity significance. A site's significance may be due to the presenceof rare species, rare or high quality natural communities, or other important ecological features.

RADON

State Database: NC Radon
Source: Department of Environment & Natural Resources
Telephone: 919-733-4984
Radon Statistical and Non Statiscal Data

Area Radon Information
Source: USGS
Telephone: 703-356-4020
The National Radon Database has been developed by the U.S. Environmental Protection Agency (USEPA) and is a compilation of the EPA/State Residential Radon Survey and the National Residential Radon Survey. The study covers the years 1986 - 1992. Where necessary data has been supplemented by information collected at private sources such as universities and research institutions.

PHYSICAL SETTING SOURCE RECORDS SEARCHED

EPA Radon Zones
Source: EPA
Telephone: 703-356-4020
Sections 307 & 309 of IRAA directed EPA to list and identify areas of U.S. with the potential for elevated indoor radon levels.

OTHER

Airport Landing Facilities: Private and public use landing facilities
Source: Federal Aviation Administration, 800-457-6656

Epicenters: World earthquake epicenters, Richter 5 or greater
Source: Department of Commerce, National Oceanic and Atmospheric Administration

Earthquake Fault Lines: The fault lines displayed on EDR's Topographic map are digitized quaternary faultlines, prepared in 1975 by the United State Geological Survey

STREET AND ADDRESS INFORMATION

© 2015 TomTom North America, Inc. All rights reserved. This material is proprietary and the subject of copyright protection and other intellectual property rights owned by or licensed to Tele Atlas North America, Inc. The use of this material is subject to the terms of a license agreement. You will be held liable for any unauthorized copying or disclosure of this material.

APPENDIX D: HISTORICAL RESEARCH DOCUMENTATION

313 East Martin Street

313 East Martin Street

Raleigh, NC 27601

Inquiry Number: 7723529.8

August 01, 2024

The EDR Aerial Photo Decade Package

6 Armstrong Road, 4th floor
Shelton, CT 06484
Toll Free: 800.352.0050
www.edrnet.com

EDR Aerial Photo Decade Package

08/01/24

Site Name:

313 East Martin Street
313 East Martin Street
Raleigh, NC 27601
EDR Inquiry # 7723529.8

Client Name:

Mid-Atlantic Associates
409 Rogers View Ct
Raleigh, NC 27610
Contact: Maddie Hook

Environmental Data Resources, Inc. (EDR) Aerial Photo Decade Package is a screening tool designed to assist environmental professionals in evaluating potential liability on a target property resulting from past activities. EDR's professional researchers provide digitally reproduced historical aerial photographs, and when available, provide one photo per decade.

Search Results:

Year	*Scale*	*Details*	*Source*
2020	1"=500'	Flight Year: 2020	USDA/NAIP
2016	1"=500'	Flight Year: 2016	USDA/NAIP
2012	1"=500'	Flight Year: 2012	USDA/NAIP
2009	1"=500'	Flight Year: 2009	USDA/NAIP
2006	1"=500'	Flight Year: 2006	USDA/NAIP
1983	1"=500'	Flight Date: April 04, 1983	NHAP
1981	1"=500'	Flight Date: April 26, 1981	USDA
1973	1"=500'	Flight Date: February 24, 1973	USGS
1971	1"=500'	Flight Date: February 24, 1971	USDA
1968	1"=500'	Flight Date: January 20, 1968	USGS
1965	1"=500'	Flight Date: February 22, 1965	USGS
1959	1"=500'	Flight Date: March 25, 1959	USDA
1950	1"=500'	Flight Date: November 18, 1950	USGS
1949	1"=500'	Flight Date: March 29, 1949	USDA
1938	1"=500'	Flight Date: April 24, 1938	USDA

When delivered electronically by EDR, the aerial photo images included with this report are for ONE TIME USE ONLY. Further reproduction of these aerial photo images is prohibited without permission from EDR. For more information contact your EDR Account Executive.

Disclaimer - Copyright and Trademark Notice

This Report contains certain information obtained from a variety of public and other sources reasonably available to Environmental Data Resources, LLC. It cannot be concluded from this Report that coverage information for the target and surrounding properties does not exist from other sources. This Report is provided on an "AS IS", "AS AVAILABLE" basis. NO WARRANTY EXPRESS OR IMPLIED IS MADE WHATSOEVER IN CONNECTION WITH THIS REPORT. ENVIRONMENTAL DATA RESOURCES, LLC AND ITS SUBSIDIARIES, AFFILIATES AND THIRD PARTY SUPPLIERS DISCLAIM ALL WARRANTIES, OF ANY KIND OR NATURE, EXPRESS OR IMPLIED, ARISING OUT OF OR RELATED TO THIS REPORT OR ANY OF THE DATA AND INFORMATION PROVIDED IN THIS REPORT, INCLUDING WITHOUT LIMITATION, ANY WARRANTIES REGARDING ACCURACY, QUALITY, CORRECTNESS, COMPLETENESS, COMPREHENSIVENESS, SUITABILITY, MERCHANTABILITY, FITNESS FOR A PARTICULAR PURPOSE, TITLE, NON-INFRINGEMENT, MISAPPROPRIATION, OR OTHERWISE. ALL RISK IS ASSUMED BY THE USER. IN NO EVENT SHALL ENVIRONMENTAL DATA RESOURCES, LLC OR ITS SUBSIDIARIES, AFFILIATES OR THIRD PARTY SUPPLIERS BE LIABLE TO ANYONE FOR ANY DIRECT, INCIDENTAL, INDIRECT, SPECIAL, CONSEQUENTIAL OR OTHER DAMAGES OF ANY TYPE OR KIND (INCLUDING BUT NOT LIMITED TO LOSS OF PROFITS, LOSS OF USE, OR LOSS OF DATA), ARISING OUT OF OR IN ANY WAY CONNECTED WITH THIS REPORT OR ANY OF THE DATA AND INFORMATION PROVIDED IN THIS REPORT.

Any analyses, estimates, ratings, environmental risk levels, or risk codes provided in this Report are provided for illustrative purposes only, and are not intended to provide, nor should they be interpreted as providing any facts regarding, or prediction or forecast of, any environmental risk for any property. Only an assessment performed by a qualified environmental professional can provide findings, opinions or conclusions regarding the environmental risk or conditions in, on or at any property.

Copyright 2024 by Environmental Data Resources, Inc. All rights reserved. Reproduction in any media or format, in whole or in part, of any report or map of Environmental Data Resources, Inc., or its affiliates, is prohibited without prior written permission.

EDR and its logos (including Sanborn and Sanborn Map) are trademarks of Environmental Data Resources, LLC or its affiliates. All other trademarks used herein are the property of their respective owners.

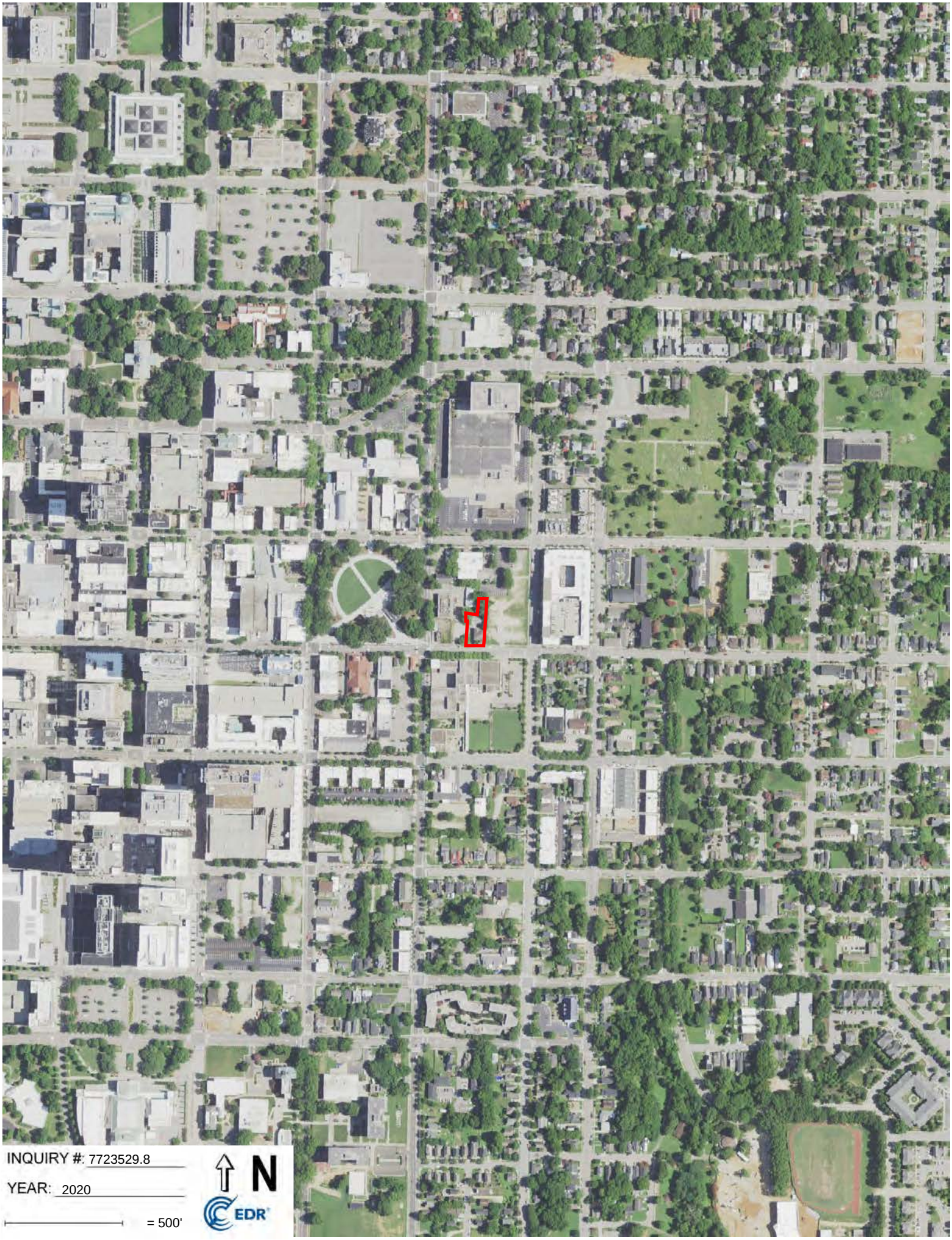
INQUIRY #: 7723529.8
YEAR: 2020
= 500'
N
EDR

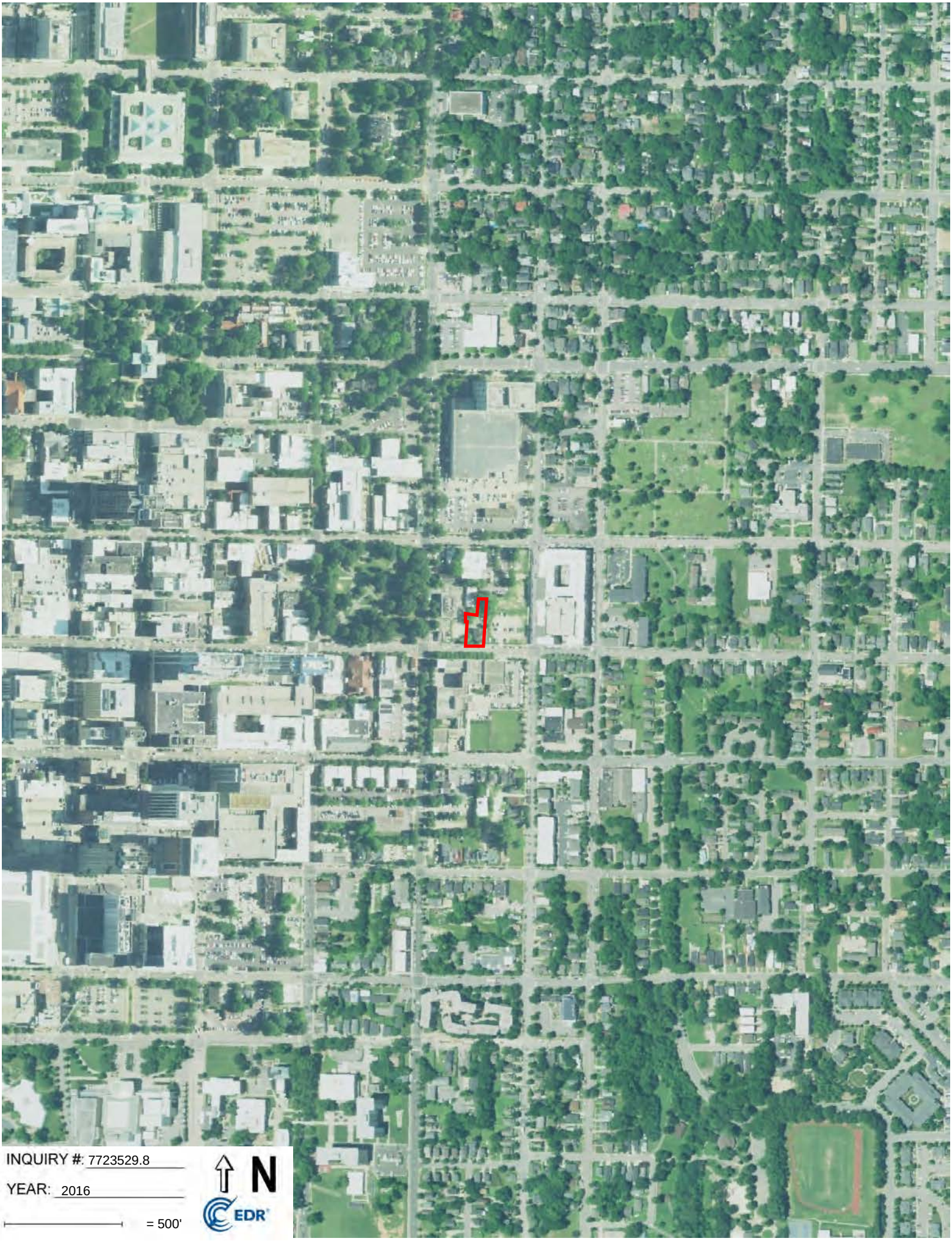
INQUIRY #: 7723529.8
YEAR: 2016
= 500'
N
EDR

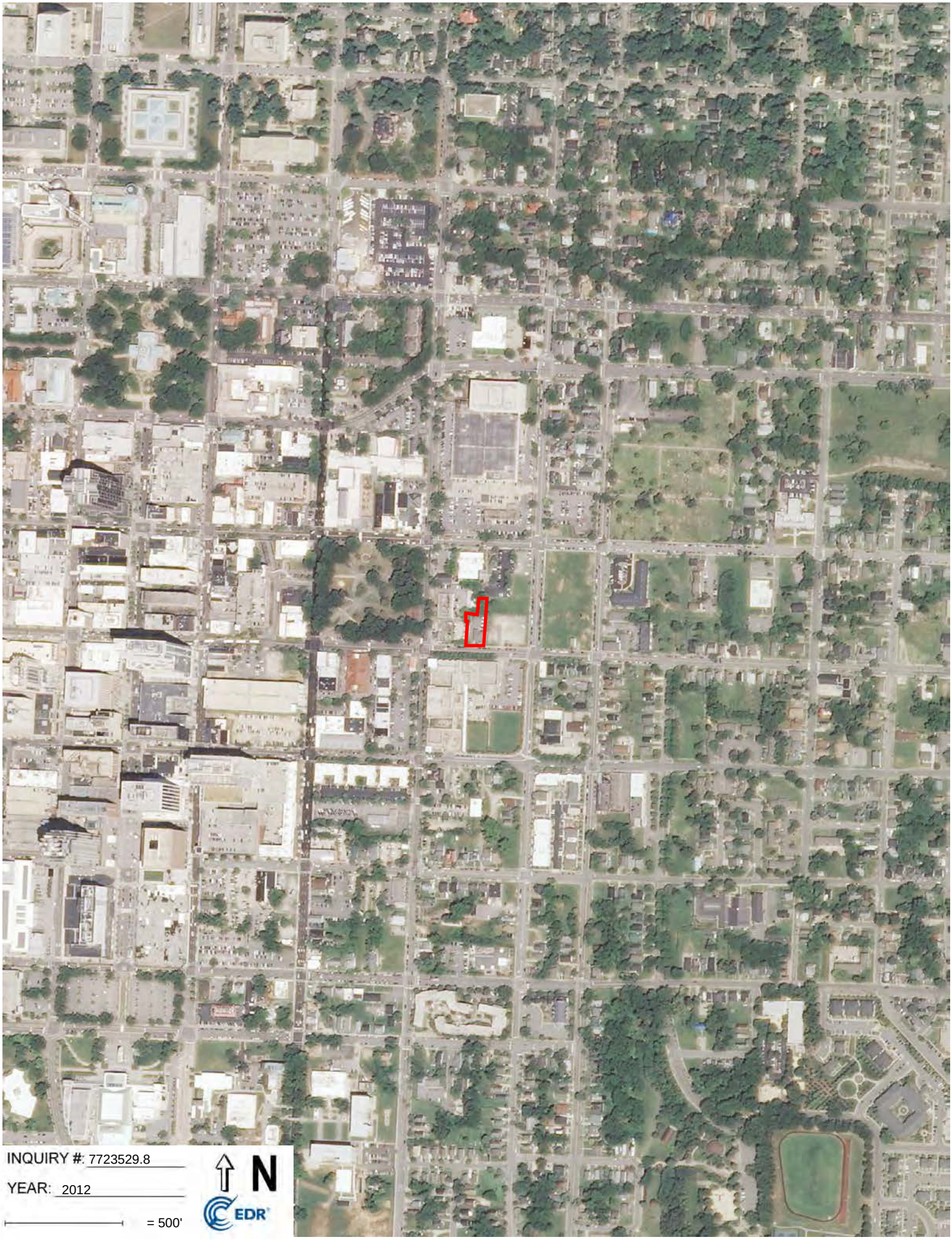
INQUIRY #: 7723529.8
YEAR: 2012
= 500'
N
EDR

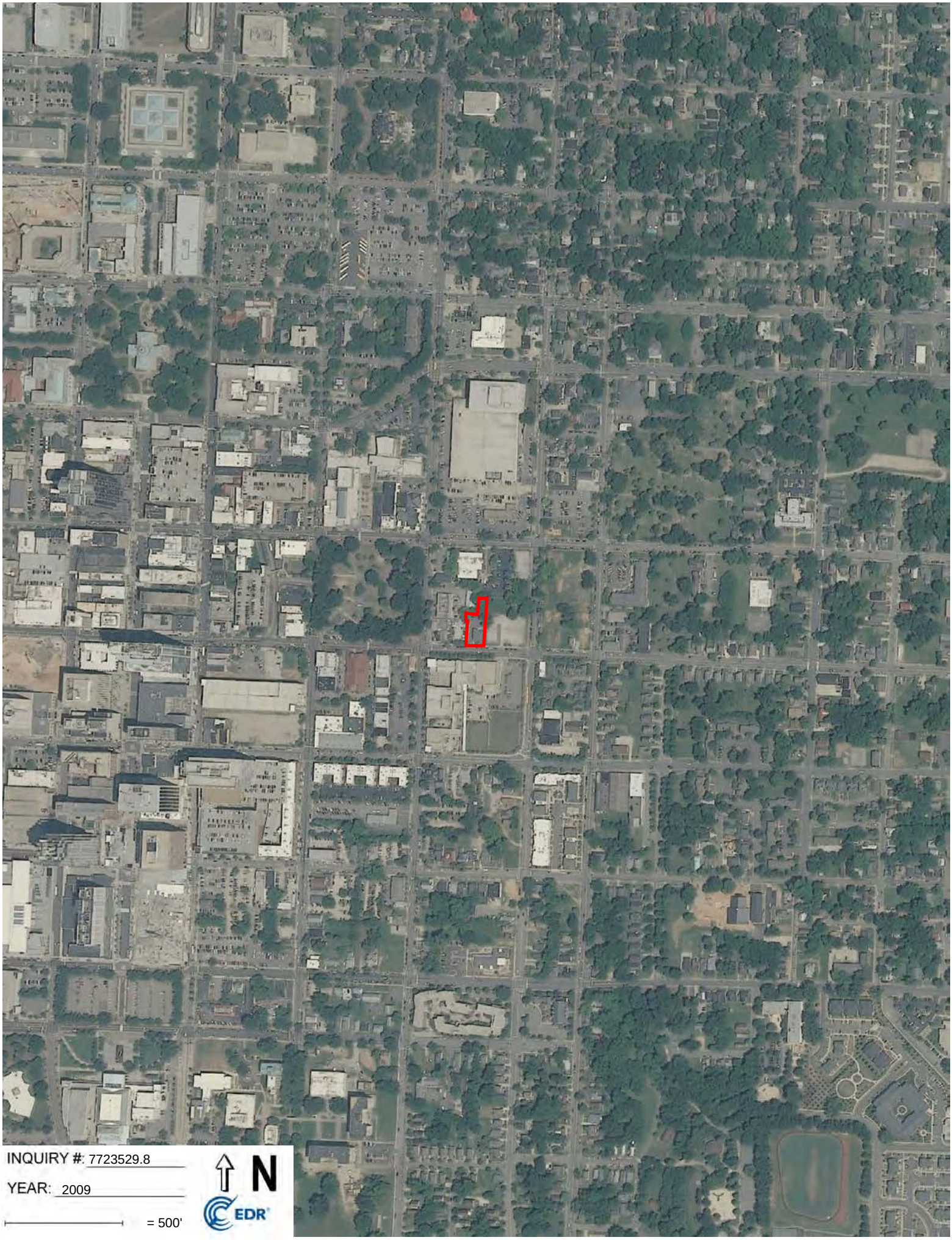
INQUIRY #: 7723529.8
YEAR: 2009
= 500'
N
EDR

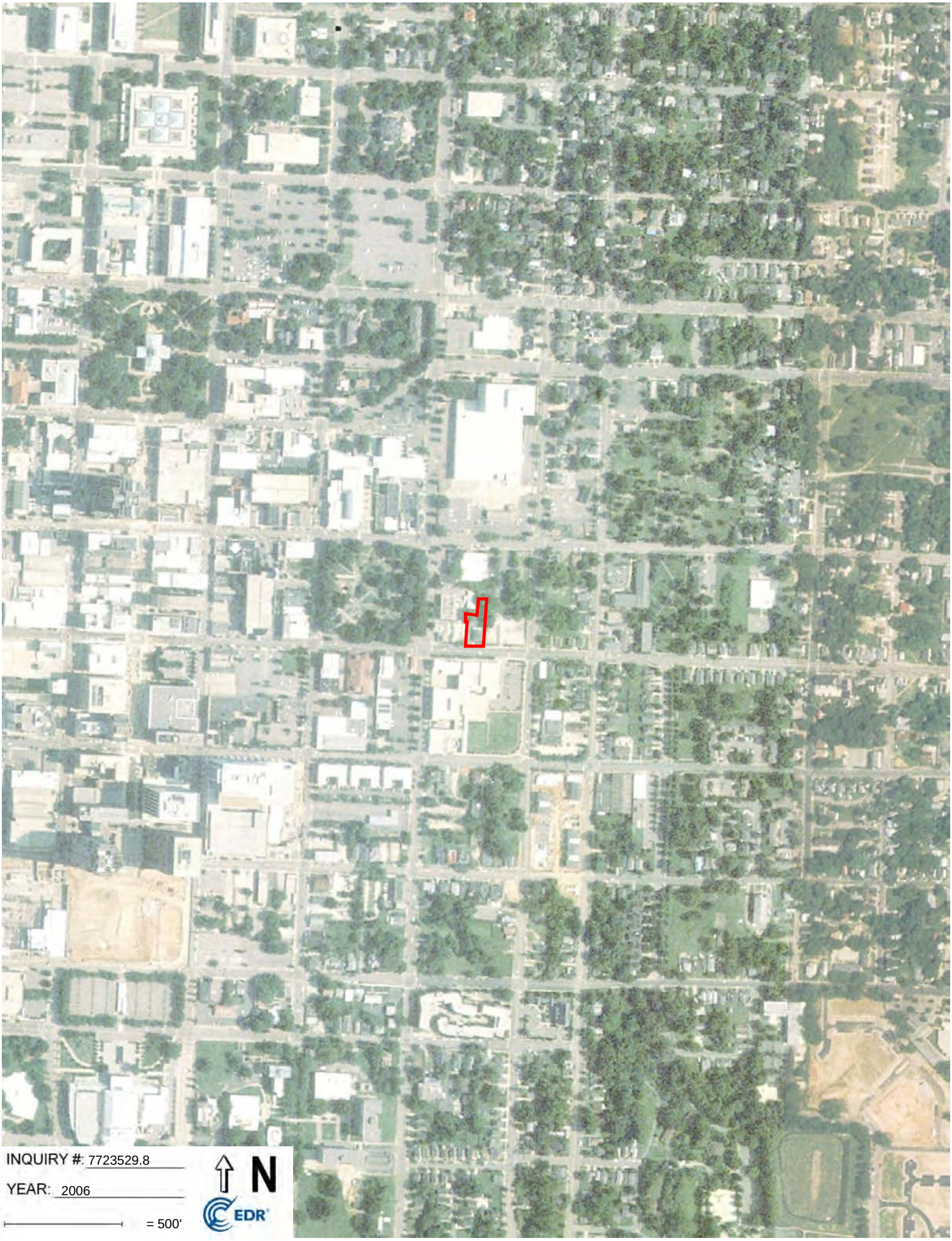
INQUIRY #: 7723529.8
YEAR: 2006
= 500'
N
EDR

INQUIRY #: 7723529.8
YEAR: 1983
= 500'
N
EDR

INQUIRY #: 7723529.8
YEAR: 1981
= 500'
N
EDR

INQUIRY #: 7723529.8
YEAR: 1973
= 500'
N
EDR

INQUIRY #: 7723529.8
YEAR: 1971
= 500'
N
EDR

INQUIRY #: 7723529.8
YEAR: 1968
= 500'
N
EDR

INQUIRY #: 7723529.8
YEAR: 1965
= 500'
N
EDR

INQUIRY #: 7723529.8
YEAR: 1959
= 500'
N
EDR

INQUIRY #: 7723529.8
YEAR: 1950
= 500'
N
EDR

INQUIRY #: 7723529.8
YEAR: 1949
= 500'
N
EDR

INQUIRY #: 7723529.8
YEAR: 1938
= 500'
N
EDR

313 East Martin Street

313 East Martin Street

Raleigh, NC 27601

Inquiry Number: 7723529.3

August 01, 2024

Certified Sanborn® Map Report

6 Armstrong Road, 4th floor
Shelton, CT 06484
Toll Free: 800.352.0050
www.edrnet.com

Certified Sanborn® Map Report

08/01/24

Site Name:	Client Name:
313 East Martin Street	Mid-Atlantic Associates
313 East Martin Street	409 Rogers View Ct
Raleigh, NC 27601	Raleigh, NC 27610
EDR Inquiry # 7723529.3	Contact: Maddie Hook

The Sanborn Library has been searched by EDR and maps covering the target property location as provided by Mid-Atlantic Associates were identified for the years listed below. The Sanborn Library is the largest, most complete collection of fire insurance maps. The collection includes maps from Sanborn, Bromley, Perris & Browne, Hopkins, Barlow, and others. Only Environmental Data Resources Inc. (EDR) is authorized to grant rights for commercial reproduction of maps by the Sanborn Library LLC, the copyright holder for the collection. Results can be authenticated by visiting www.edrnet.com/sanborn.

The Sanborn Library is continually enhanced with newly identified map archives. This report accesses all maps in the collection as of the day this report was generated.

Certified Sanborn Results:

Certification # 3AAD-4922-ADDB

PO # R4616.00

Project 313 E Martin St

Maps Provided:

1972
1950
1914
1909
1903
1896
1888

Sanborn® Library search results

Certification #: 3AAD-4922-ADDB

The Sanborn Library includes more than 1.2 million fire insurance maps from Sanborn, Bromley, Perris & Browne, Hopkins, Barlow and others which track historical property usage in approximately 12,000 American cities and towns. Collections searched:

- ☑ Library of Congress
- ☑ University Publications of America
- ☑ EDR Private Collection

The Sanborn Library LLC Since 1866™

Limited Permission To Make Copies

Mid-Atlantic Associates (the client) is permitted to make up to FIVE photocopies of this Sanborn Map transmittal and each fire insurance map accompanying this report solely for the limited use of its customer. No one other than the client is authorized to make copies. Upon request made directly to an EDR Account Executive, the client may be permitted to make a limited number of additional photocopies. This permission is conditioned upon compliance by the client, its customer and their agents with EDR's copyright policy; a copy of which is available upon request.

Disclaimer - Copyright and Trademark Notice

This Report contains certain information obtained from a variety of public and other sources reasonably available to Environmental Data Resources, LLC. It cannot be concluded from this Report that coverage information for the target and surrounding properties does not exist from other sources. This Report is provided on an "AS IS", "AS AVAILABLE" basis. NO WARRANTY EXPRESS OR IMPLIED IS MADE WHATSOEVER IN CONNECTION WITH THIS REPORT. ENVIRONMENTAL DATA RESOURCES, LLC AND ITS SUBSIDIARIES, AFFILIATES AND THIRD PARTY SUPPLIERS DISCLAIM ALL WARRANTIES, OF ANY KIND OR NATURE, EXPRESS OR IMPLIED, ARISING OUT OF OR RELATED TO THIS REPORT OR ANY OF THE DATA AND INFORMATION PROVIDED IN THIS REPORT, INCLUDING WITHOUT LIMITATION, ANY WARRANTIES REGARDING ACCURACY, QUALITY, CORRECTNESS, COMPLETENESS, COMPREHENSIVENESS, SUITABILITY, MERCHANTABILITY, FITNESS FOR A PARTICULAR PURPOSE, TITLE, NON-INFRINGEMENT, MISAPPROPRIATION, OR OTHERWISE. ALL RISK IS ASSUMED BY THE USER. IN NO EVENT SHALL ENVIRONMENTAL DATA RESOURCES, LLC OR ITS SUBSIDIARIES, AFFILIATES OR THIRD PARTY SUPPLIERS BE LIABLE TO ANYONE FOR ANY DIRECT, INCIDENTAL, INDIRECT, SPECIAL, CONSEQUENTIAL OR OTHER DAMAGES OF ANY TYPE OR KIND (INCLUDING BUT NOT LIMITED TO LOSS OF PROFITS, LOSS OF USE, OR LOSS OF DATA), ARISING OUT OF OR IN ANY WAY CONNECTED WITH THIS REPORT OR ANY OF THE DATA AND INFORMATION PROVIDED IN THIS REPORT. Any analyses, estimates, ratings, environmental risk levels, or risk codes provided in this Report are provided for illustrative purposes only, and are not intended to provide, nor should they be interpreted as providing any facts regarding, or prediction or forecast of, any environmental risk for any property. Only an assessment performed by a qualified environmental professional can provide findings, opinions or conclusions regarding the environmental risk or conditions in, on or at any property.

Copyright 2024 by Environmental Data Resources, Inc. All rights reserved. Reproduction in any media or format, in whole or in part, of any report or map of Environmental Data Resources, Inc., or its affiliates, is prohibited without prior written permission.

EDR and its logos (including Sanborn and Sanborn Map) are trademarks of Environmental Data Resources, LLC or its affiliates. All other trademarks used herein are the property of their respective owners.

Sanborn Sheet Key

This Certified Sanborn Map Report is based upon the following Sanborn Fire Insurance map sheets.

1972 Source Sheets



Volume 1, Sheet 26
1972

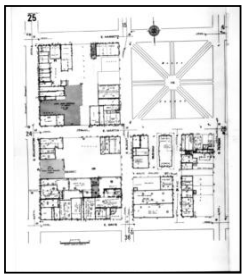

Volume 1, Sheet 25
1972

Volume 1, Sheet 16
1972

1950 Source Sheets

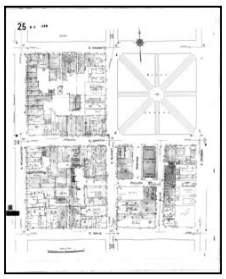

Volume 1, Sheet 25
1950



Volume 1, Sheet 16
1950

Volume 1, Sheet 26
1950

1914 Source Sheets

Volume 1, Sheet 26
1914



Volume 1, Sheet 25
1914



Volume 1, Sheet 16
1914

1909 Source Sheets

Volume 1, Sheet 9
1909

Volume 1, Sheet 11
1909

Sanborn Sheet Key

This Certified Sanborn Map Report is based upon the following Sanborn Fire Insurance map sheets.

1903 Source Sheets



Volume 1, Sheet 8
1903



Volume 1, Sheet 6
1903

1896 Source Sheets



Volume 1, Sheet 3
1896

Volume 1, Sheet 2
1896

Certified Sanborn® Map

1972

Site Name:	313 East Martin Street
Address:	313 East Martin Street
City, ST, ZIP:	Raleigh, NC 27601
Client:	Mid-Atlantic Associates
EDR Inquiry:	7723529.3
Order Date:	08/01/2024
Certification #	3AAD-4922-ADDB
Copyright	1972

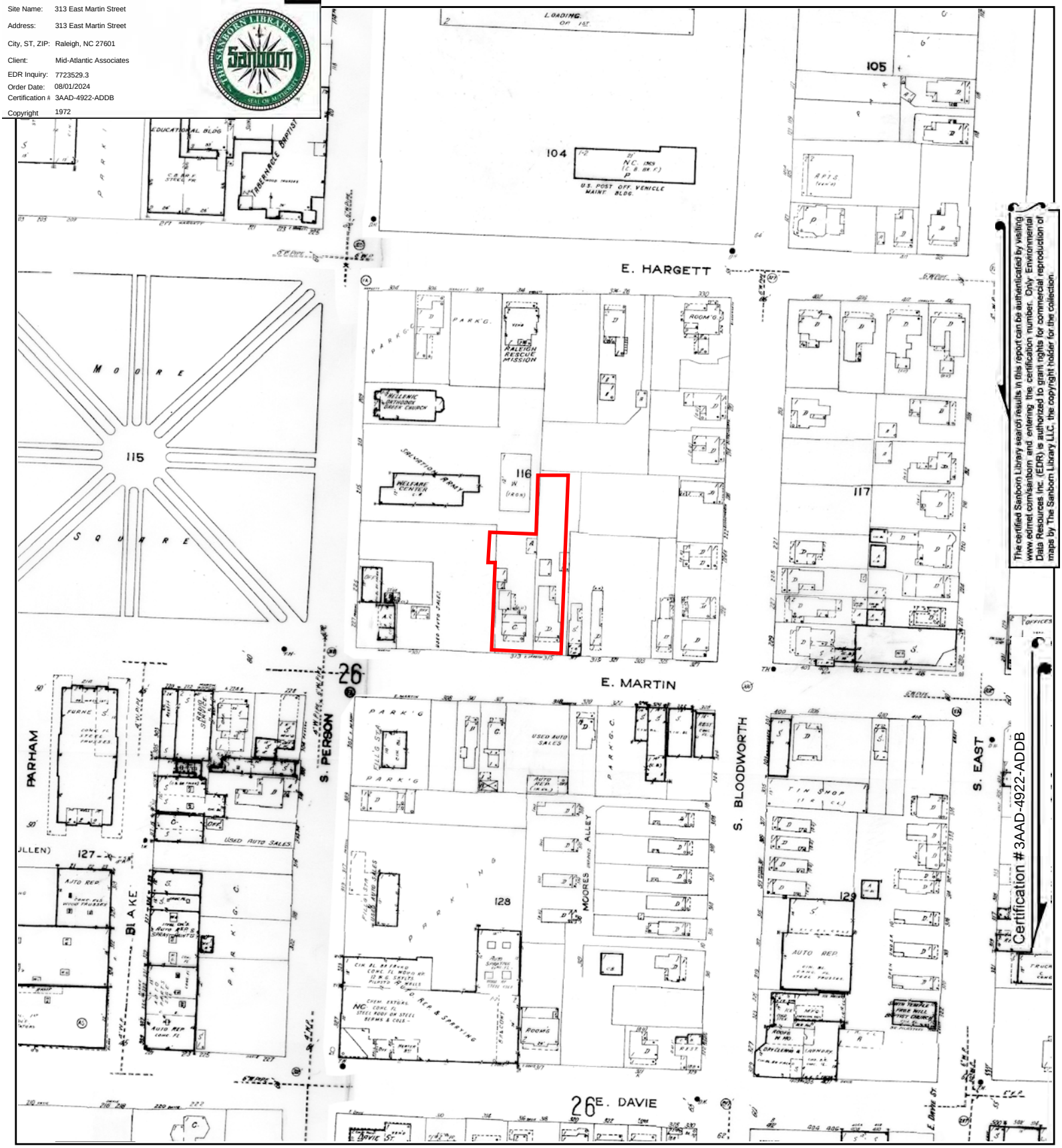

The certified Sanborn Library search results in this report can be authenticated by visiting www.edrnet.com/sanborn and entering the certification number. Only Environmental Data Resources Inc. (EDR) is authorized to grant rights for commercial reproduction of maps by The Sanborn Library LLC, the copyright holder for the collection.

This Certified Sanborn Map combines the following sheets.
Outlined areas indicate map sheets within the collection.

0 Feet 150 300 600

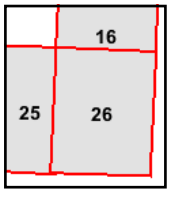

Volume 1, Sheet 16
Volume 1, Sheet 25
Volume 1, Sheet 26

N

Certified Sanborn® Map

1950

Site Name:	313 East Martin Street
Address:	313 East Martin Street
City, ST, ZIP:	Raleigh, NC 27601
Client:	Mid-Atlantic Associates
EDR Inquiry:	7723529.3
Order Date:	08/01/2024
Certification #	3AAD-4922-ADDB
Copyright	1950

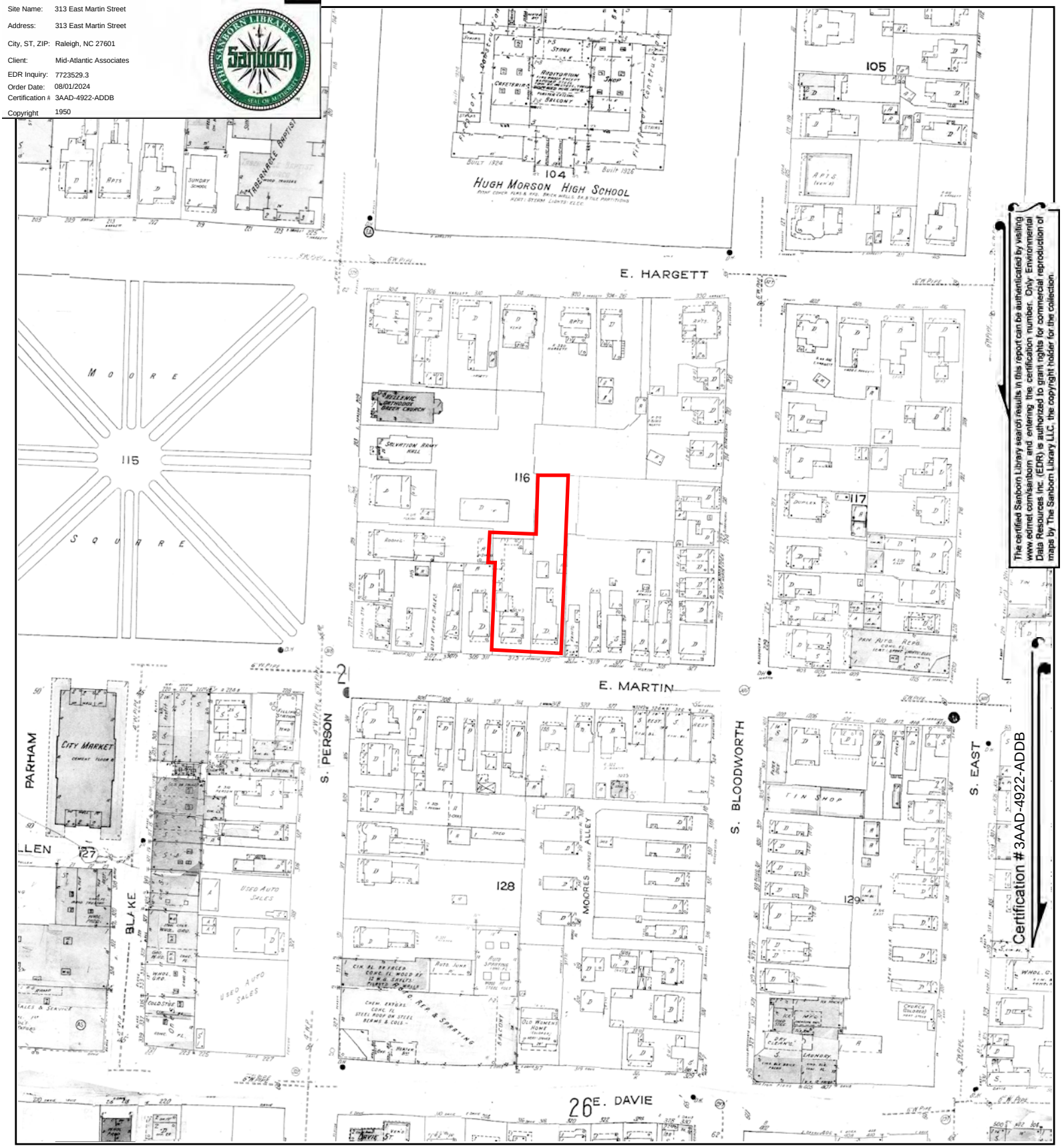

The certified Sanborn Library search results in this report can be authenticated by visiting www.edrnet.com/sanborn and entering the certification number. Only Environmental Data Resources Inc. (EDR) is authorized to grant rights for commercial reproduction of maps by The Sanborn Library LLC, the copyright holder for the collection.

Certification #3AAD-4922-ADDB

This Certified Sanborn Map combines the following sheets.
Outlined areas indicate map sheets within the collection.

0 Feet 150 300 600

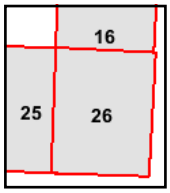

Volume 1, Sheet 26
Volume 1, Sheet 16
Volume 1, Sheet 25

N

Certified Sanborn® Map

1914

Site Name:	313 East Martin Street
Address:	313 East Martin Street
City, ST, ZIP:	Raleigh, NC 27601
Client:	Mid-Atlantic Associates
EDR Inquiry:	7723529.3
Order Date:	08/01/2024
Certification #	3AAD-4922-ADDB
Copyright	1914

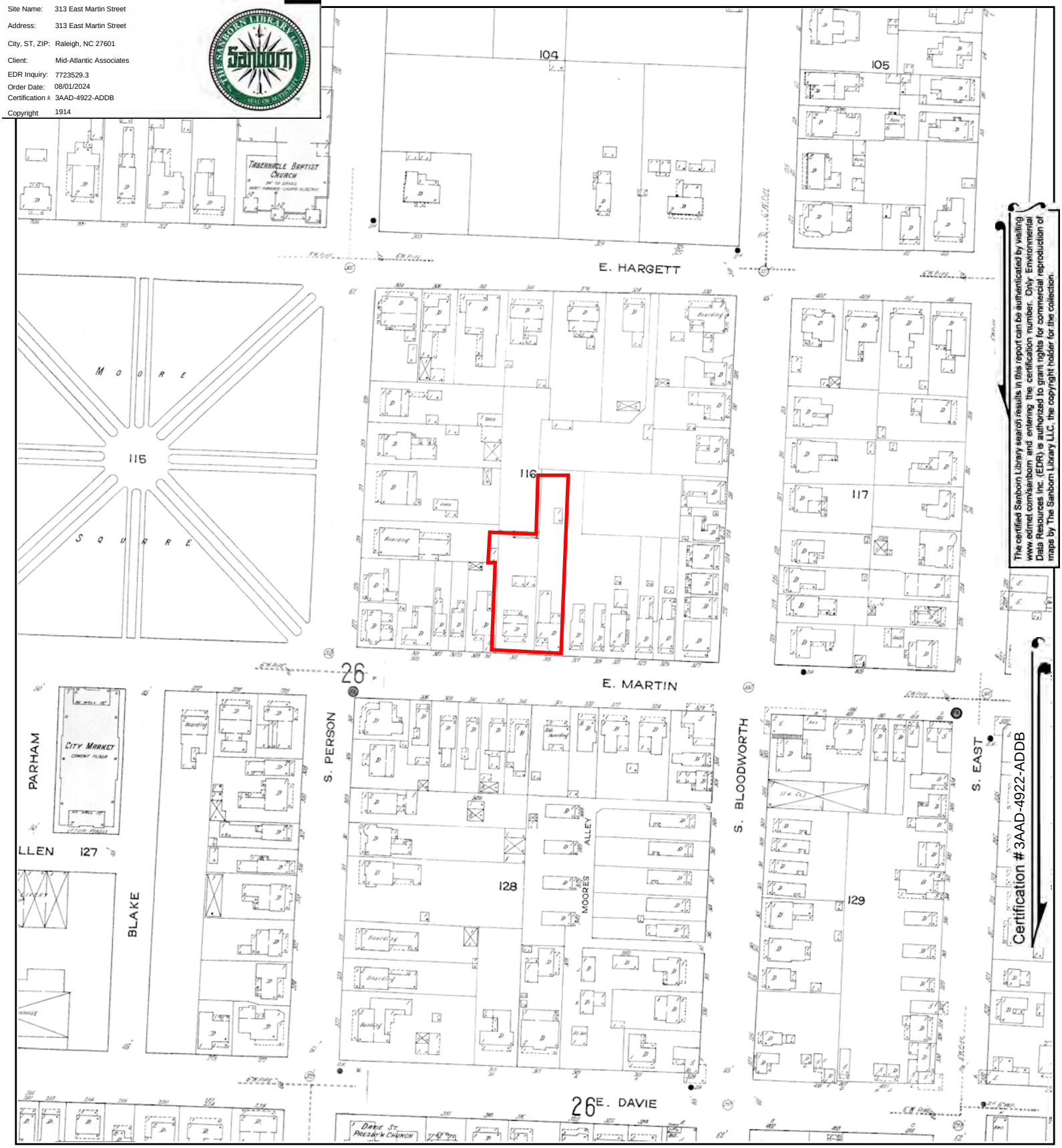

The certified Sanborn Library search results in this report can be authenticated by visiting www.edrnet.com/sanborn and entering the certification number. Only Environmental Data Resources Inc. (EDR) is authorized to grant rights for commercial reproduction of maps by The Sanborn Library LLC, the copyright holder for the collection.

Certification #3AAD-4922-ADDB

This Certified Sanborn Map combines the following sheets.
Outlined areas indicate map sheets within the collection.

0 Feet 150 300 600

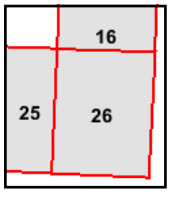

Volume 1, Sheet 16
Volume 1, Sheet 25
Volume 1, Sheet 26

N

Certified Sanborn® Map

1909

Site Name:	313 East Martin Street
Address:	313 East Martin Street
City, ST, ZIP:	Raleigh, NC 27601
Client:	Mid-Atlantic Associates
EDR Inquiry:	7723529.3
Order Date:	08/01/2024
Certification #	3AAD-4922-ADDB
Copyright	1909

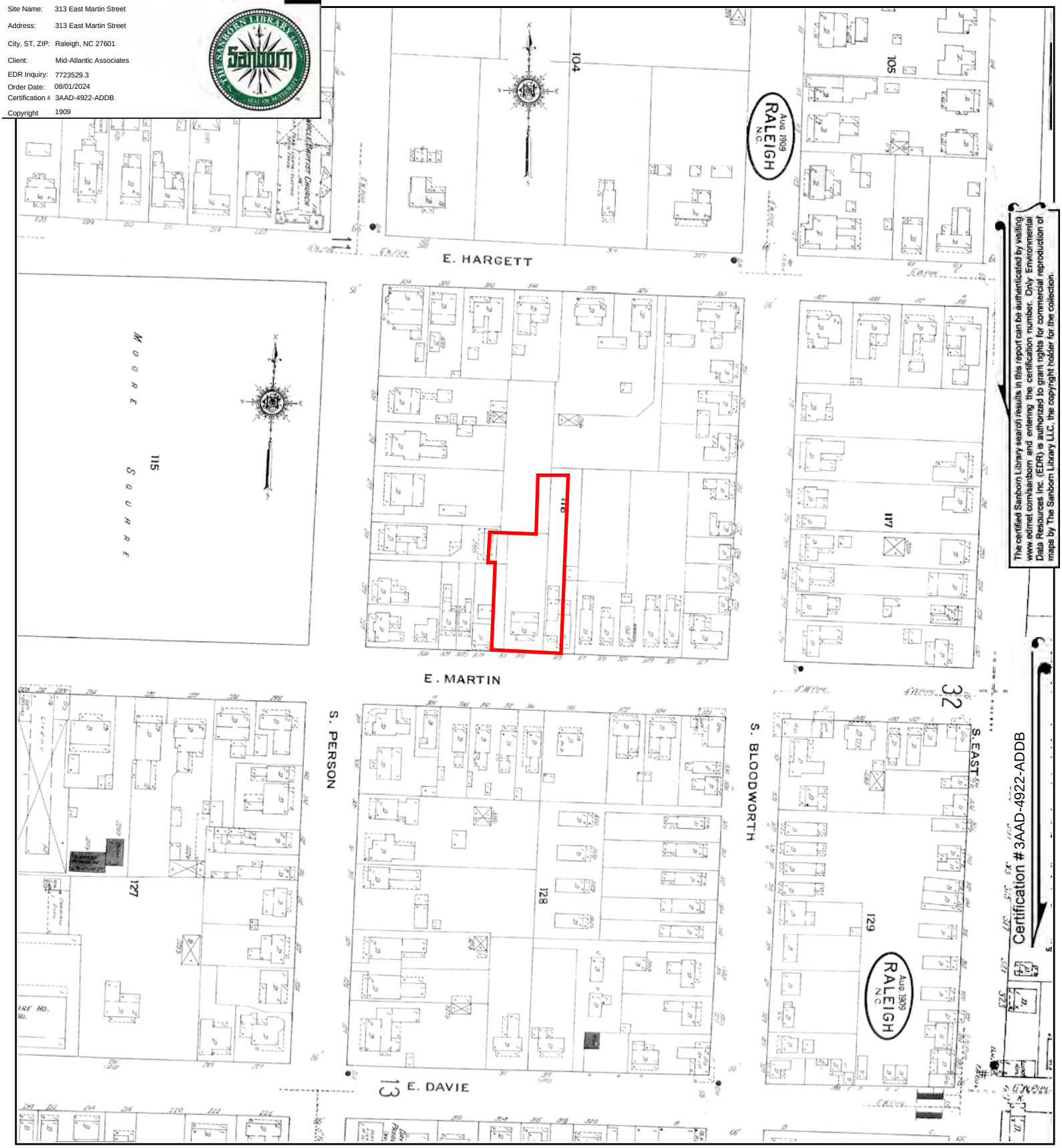

The certified Sanborn Library search results in this report can be authenticated by visiting www.edrnet.com/sanborn and entering the certification number. Only Environmental Data Resources Inc. (EDR) is authorized to grant rights for commercial reproduction of maps by The Sanborn Library LLC, the copyright holder for the collection.

This Certified Sanborn Map combines the following sheets.
Outlined areas indicate map sheets within the collection.

0 Feet 150 300 600

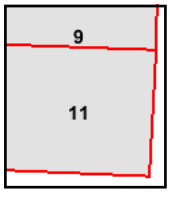

Volume 1, Sheet 11
Volume 1, Sheet 9

N

Site Name: 313 East Martin Street
Address: 313 East Martin Street
City, ST, ZIP: Raleigh, NC 27601
Client: Mid-Atlantic Associates
EDR Inquiry: 7723529.3
Order Date: 08/01/2024
Certification #: 3AAD-4922-ADDB
Copyright 1903

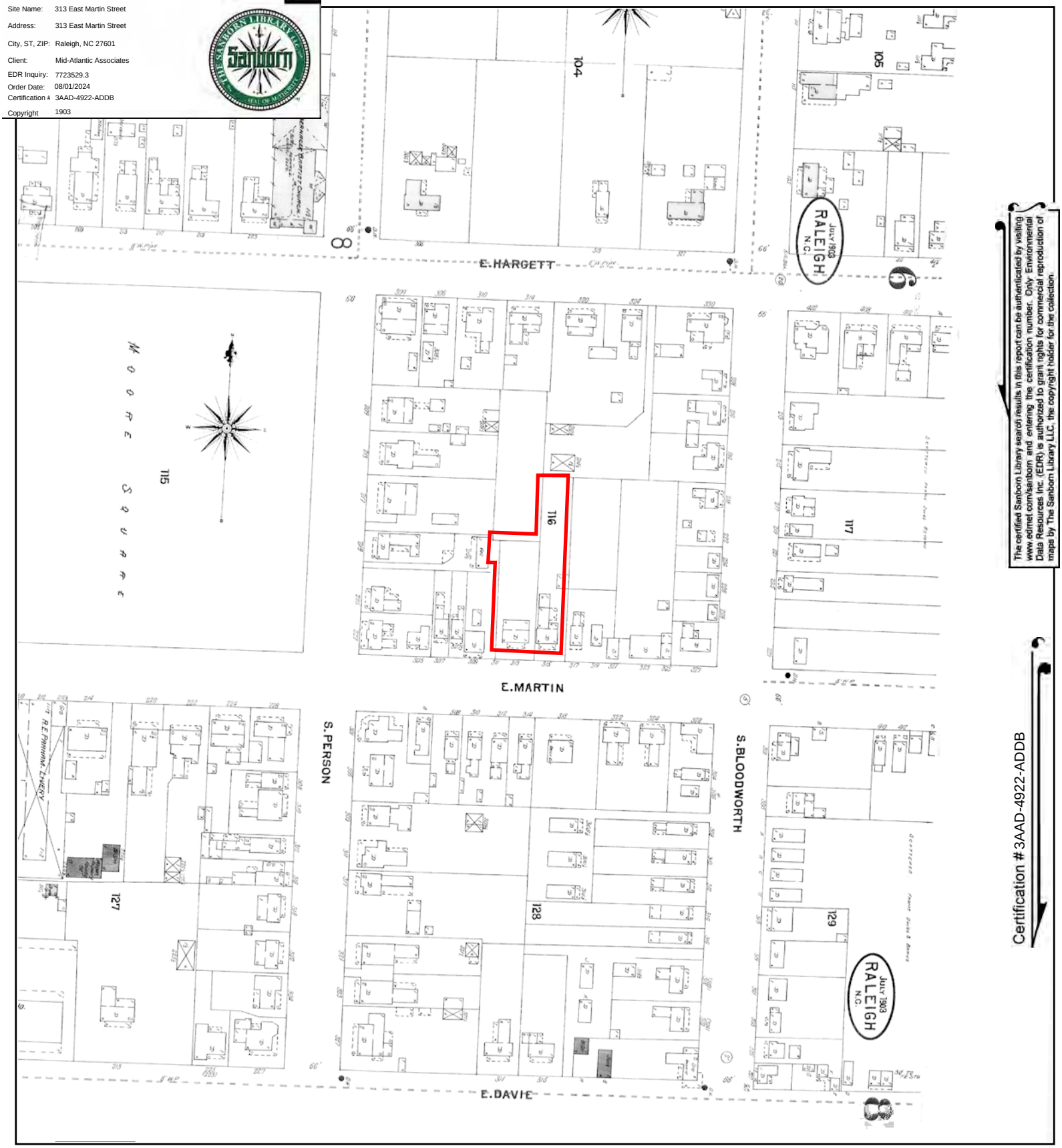

The certified Sanborn Library search results in this report can be authenticated by visiting www.edrnet.com/sanborn and entering the certification number. Only Environmental Data Resources Inc. (EDR) is authorized to grant rights for commercial reproduction of maps by The Sanborn Library LLC, the copyright holder for the collection.

Certification #3AAD-4922-ADDB

This Certified Sanborn Map combines the following sheets.
Outlined areas indicate map sheets within the collection.

0 Feet 150 300 600



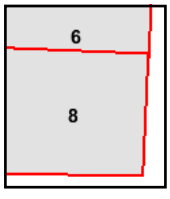

Volume 1, Sheet 6
Volume 1, Sheet 8

N

Certified Sanborn® Map

1896

Site Name:	313 East Martin Street
Address:	313 East Martin Street
City, ST, ZIP:	Raleigh, NC 27601
Client:	Mid-Atlantic Associates
EDR Inquiry:	7723529.3
Order Date:	08/01/2024
Certification #	3AAD-4922-ADDB
Copyright	1896

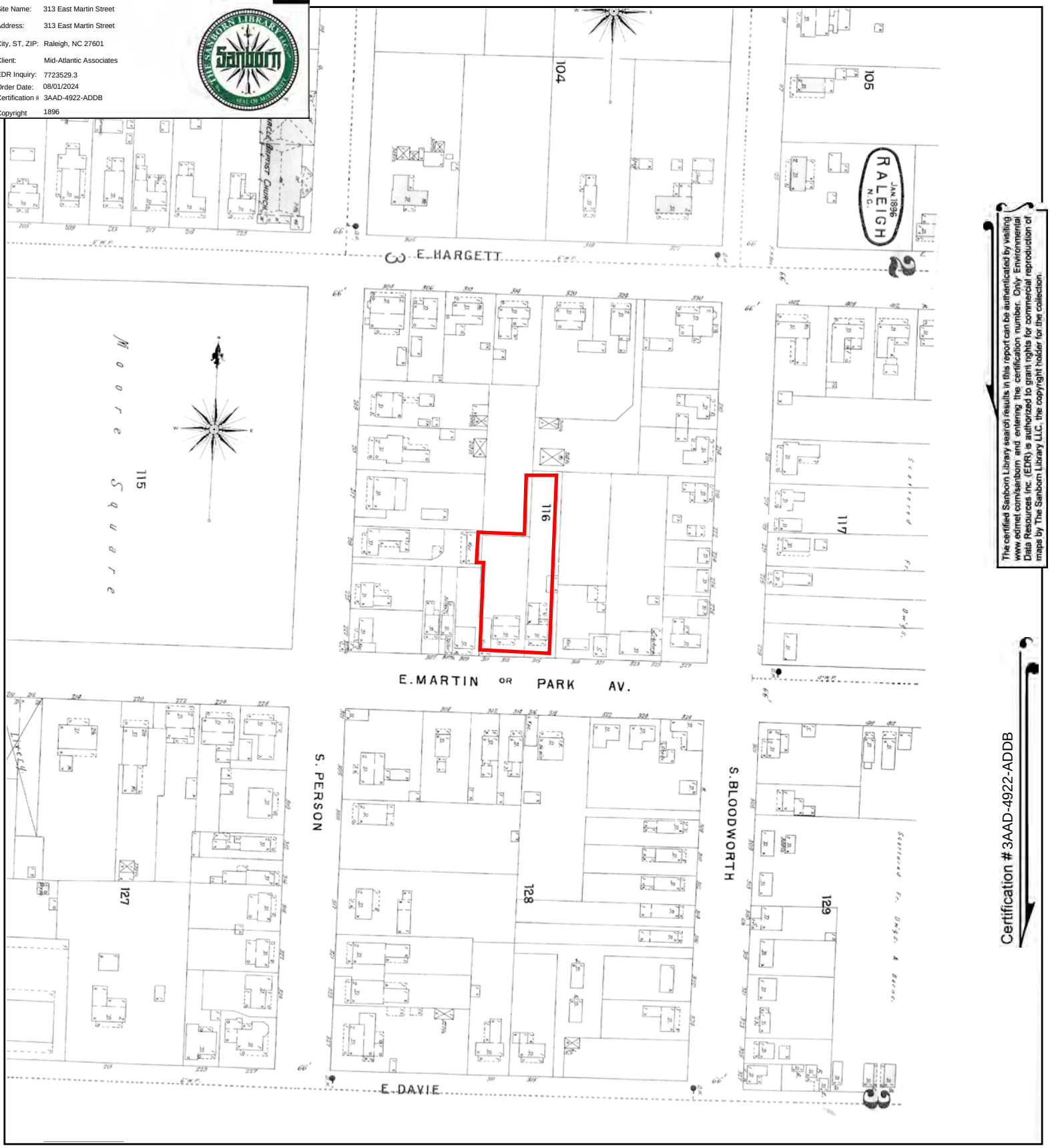

The certified Sanborn Library search results in this report can be authenticated by visiting www.edrnet.com/sanborn and entering the certification number. Only Environmental Data Resources Inc. (EDR) is authorized to grant rights for commercial reproduction of maps by The Sanborn Library LLC, the copyright holder for the collection.

Certification #3AAD-4922-ADDB

This Certified Sanborn Map combines the following sheets.
Outlined areas indicate map sheets within the collection.

0 Feet 150 300 600



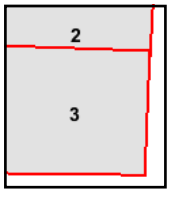

Volume 1, Sheet 2
Volume 1, Sheet 3

N

Site Name: 313 East Martin Street
Address: 313 East Martin Street
City, ST, ZIP: Raleigh, NC 27601
Client: Mid-Atlantic Associates
EDR Inquiry: 7723529.3
Order Date: 08/01/2024
Certification #: 3AAD-4922-ADDB
Copyright 1888

The certified Sanborn Library search results in this report can be authenticated by visiting www.edrnet.com/sanborn and entering the certification number. Only Environmental Data Resources Inc. (EDR) is authorized to grant rights for commercial reproduction of maps by The Sanborn Library LLC, the copyright holder for the collection.

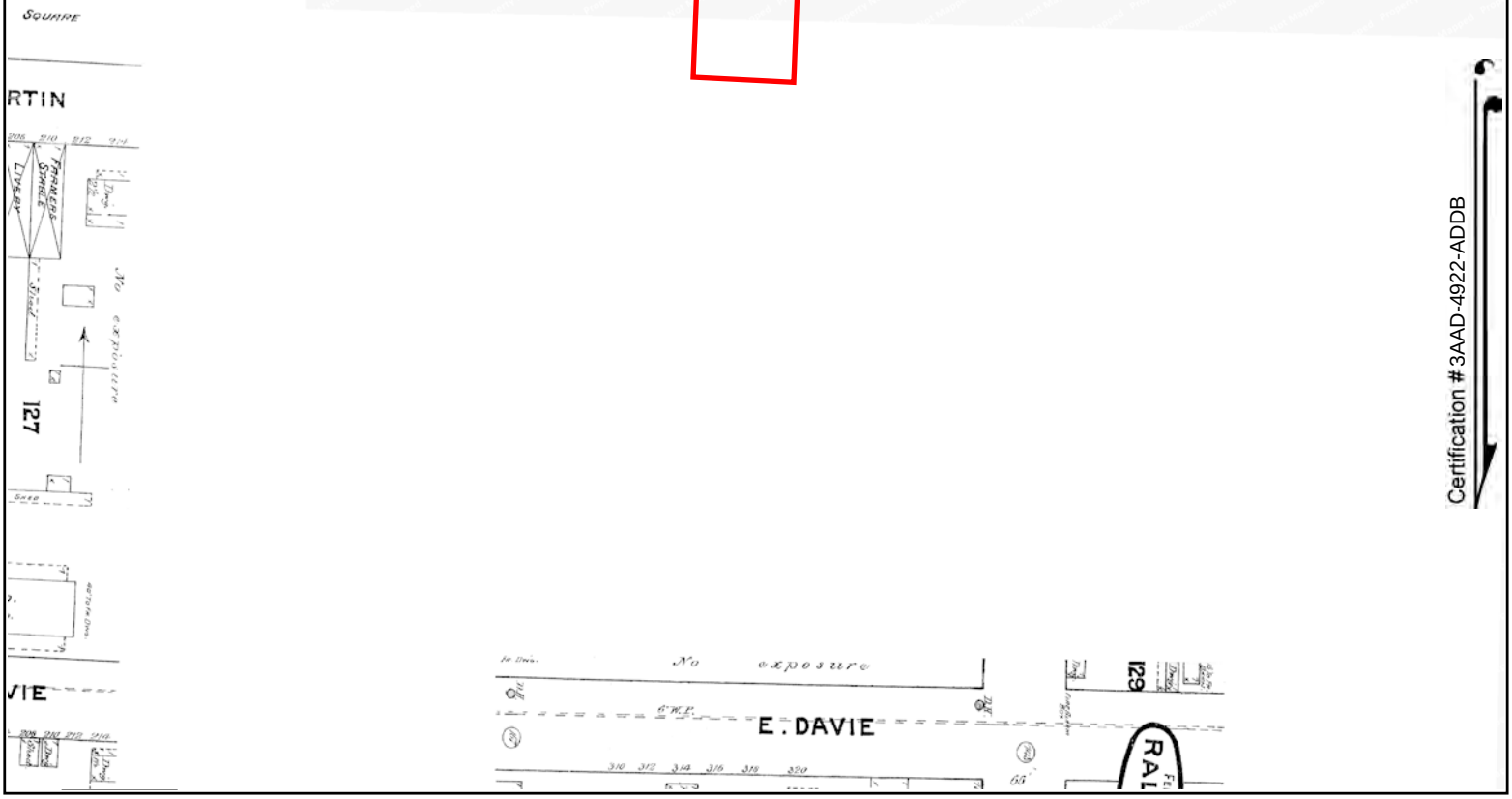

Certification #3AAD-4922-ADDB

This Certified Sanborn Map combines the following sheets.
Outlined areas indicate map sheets within the collection.

0 Feet 150 300 600





N

313 East Martin Street

313 East Martin Street

Raleigh, NC 27601

Inquiry Number: 7723529.4

August 01, 2024

EDR Historical Topo Map Report

with QuadMatch™

6 Armstrong Road, 4th floor
Shelton, CT 06484
Toll Free: 800.352.0050
www.edrnet.com

EDR Historical Topo Map Report

08/01/24

Site Name:	Client Name:
313 East Martin Street	Mid-Atlantic Associates
313 East Martin Street	409 Rogers View Ct
Raleigh, NC 27601	Raleigh, NC 27610
EDR Inquiry # 7723529.4	Contact: Maddie Hook

EDR Topographic Map Library has been searched by EDR and maps covering the target property location as provided by Mid-Atlantic Associates were identified for the years listed below. EDR's Historical Topo Map Report is designed to assist professionals in evaluating potential liability on a target property resulting from past activities. EDRs Historical Topo Map Report includes a search of a collection of public and private color historical topographic maps, dating back to the late 1800s.

Search Results:

P.O.# R4616.00

Project: 313 E Martin St

Coordinates:

Latitude:	35.777098 35° 46' 38" North
Longitude:	-78.63421 -78° 38' 3" West
UTM Zone:	Zone 17 North
UTM X Meters:	713840.83
UTM Y Meters:	3961807.74
Elevation:	312.81' above sea level

Maps Provided:

2022	1981
2019	1980
2016	1973
2013	1968
2002	1951
1993	1943
1988	
1987	

Disclaimer - Copyright and Trademark Notice

This Report contains certain information obtained from a variety of public and other sources reasonably available to Environmental Data Resources, LLC. It cannot be concluded from this Report that coverage information for the target and surrounding properties does not exist from other sources. This Report is provided on an "AS IS", "AS AVAILABLE" basis. NO WARRANTY EXPRESS OR IMPLIED IS MADE WHATSOEVER IN CONNECTION WITH THIS REPORT. ENVIRONMENTAL DATA RESOURCES, LLC AND ITS SUBSIDIARIES, AFFILIATES AND THIRD PARTY SUPPLIERS DISCLAIM ALL WARRANTIES, OF ANY KIND OR NATURE, EXPRESS OR IMPLIED, ARISING OUT OF OR RELATED TO THIS REPORT OR ANY OF THE DATA AND INFORMATION PROVIDED IN THIS REPORT, INCLUDING WITHOUT LIMITATION, ANY WARRANTIES REGARDING ACCURACY, QUALITY, CORRECTNESS, COMPLETENESS, COMPREHENSIVENESS, SUITABILITY, MERCHANTABILITY, FITNESS FOR A PARTICULAR PURPOSE, TITLE, NON-INFRINGEMENT, MISAPPROPRIATION, OR OTHERWISE. ALL RISK IS ASSUMED BY THE USER. IN NO EVENT SHALL ENVIRONMENTAL DATA RESOURCES, LLC OR ITS SUBSIDIARIES, AFFILIATES OR THIRD PARTY SUPPLIERS BE LIABLE TO ANYONE FOR ANY DIRECT, INCIDENTAL, INDIRECT, SPECIAL, CONSEQUENTIAL OR OTHER DAMAGES OF ANY TYPE OR KIND (INCLUDING BUT NOT LIMITED TO LOSS OF PROFITS, LOSS OF USE, OR LOSS OF DATA), ARISING OUT OF OR IN ANY WAY CONNECTED WITH THIS REPORT OR ANY OF THE DATA AND INFORMATION PROVIDED IN THIS REPORT. Any analyses, estimates, ratings, environmental risk levels, or risk codes provided in this Report are provided for illustrative purposes only, and are not intended to provide, nor should they be interpreted as providing any facts regarding, or prediction or forecast of, any environmental risk for any property. Only an assessment performed by a qualified environmental professional can provide findings, opinions or conclusions regarding the environmental risk or conditions in, on or at any property.

Copyright 2024 by Environmental Data Resources, Inc. All rights reserved. Reproduction in any media or format, in whole or in part, of any report or map of Environmental Data Resources, Inc., or its affiliates, is prohibited without prior written permission.

EDR and its logos (including Sanborn and Sanborn Map) are trademarks of Environmental Data Resources, LLC or its affiliates. All other trademarks used herein are the property of their respective owners.

Topo Sheet Key

This EDR Topo Map Report is based upon the following USGS topographic map sheets.

2022 Source Sheets

Raleigh West
2022
7.5-minute, 24000

Raleigh East
2022
7.5-minute, 24000

2019 Source Sheets

Raleigh West
2019
7.5-minute, 24000

Raleigh East
2019
7.5-minute, 24000

2016 Source Sheets

Raleigh West
2016
7.5-minute, 24000

Raleigh East
2016
7.5-minute, 24000

2013 Source Sheets

Raleigh West
2013
7.5-minute, 24000

Raleigh East
2013
7.5-minute, 24000

Topo Sheet Key

This EDR Topo Map Report is based upon the following USGS topographic map sheets.

2002 Source Sheets

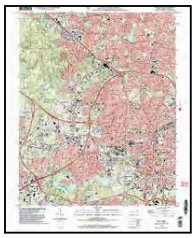

Raleigh West
2002
7.5-minute, 24000
Aerial Photo Revised 2002



RALEIGH EAST
2002
7.5-minute, 24000

1993 Source Sheets

Raleigh West
1993
7.5-minute, 24000
Aerial Photo Revised 1993

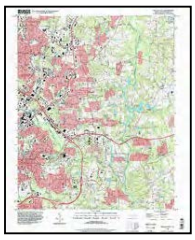

Raleigh East
1993
7.5-minute, 24000
Aerial Photo Revised 1993

1988 Source Sheets

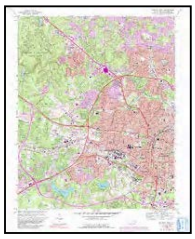

Raleigh West
1988
7.5-minute, 24000
Aerial Photo Revised 1984

1987 Source Sheets

Raleigh West
1987
7.5-minute, 24000
Aerial Photo Revised 1984

Raleigh East
1987
7.5-minute, 24000
Aerial Photo Revised 1984

Topo Sheet Key

This EDR Topo Map Report is based upon the following USGS topographic map sheets.

1981 Source Sheets

Raleigh East
1981
7.5-minute, 24000
Aerial Photo Revised 1980

Raleigh West
1981
7.5-minute, 24000
Aerial Photo Revised 1980

1980 Source Sheets



RALEIGH
1980
15-minute, 50000

1973 Source Sheets

Raleigh East
1973
7.5-minute, 24000
Aerial Photo Revised 1973

Raleigh West
1973
7.5-minute, 24000
Aerial Photo Revised 1973

1968 Source Sheets

Raleigh East
1968
7.5-minute, 24000
Aerial Photo Revised 1968

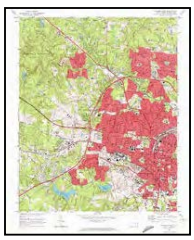

Raleigh West
1968
7.5-minute, 24000
Aerial Photo Revised 1968

Topo Sheet Key

This EDR Topo Map Report is based upon the following USGS topographic map sheets.

1951 Source Sheets

Raleigh
1951
15-minute, 62500

1943 Source Sheets

Raleigh
1943
15-minute, 62500

Historical Topo Map

2022

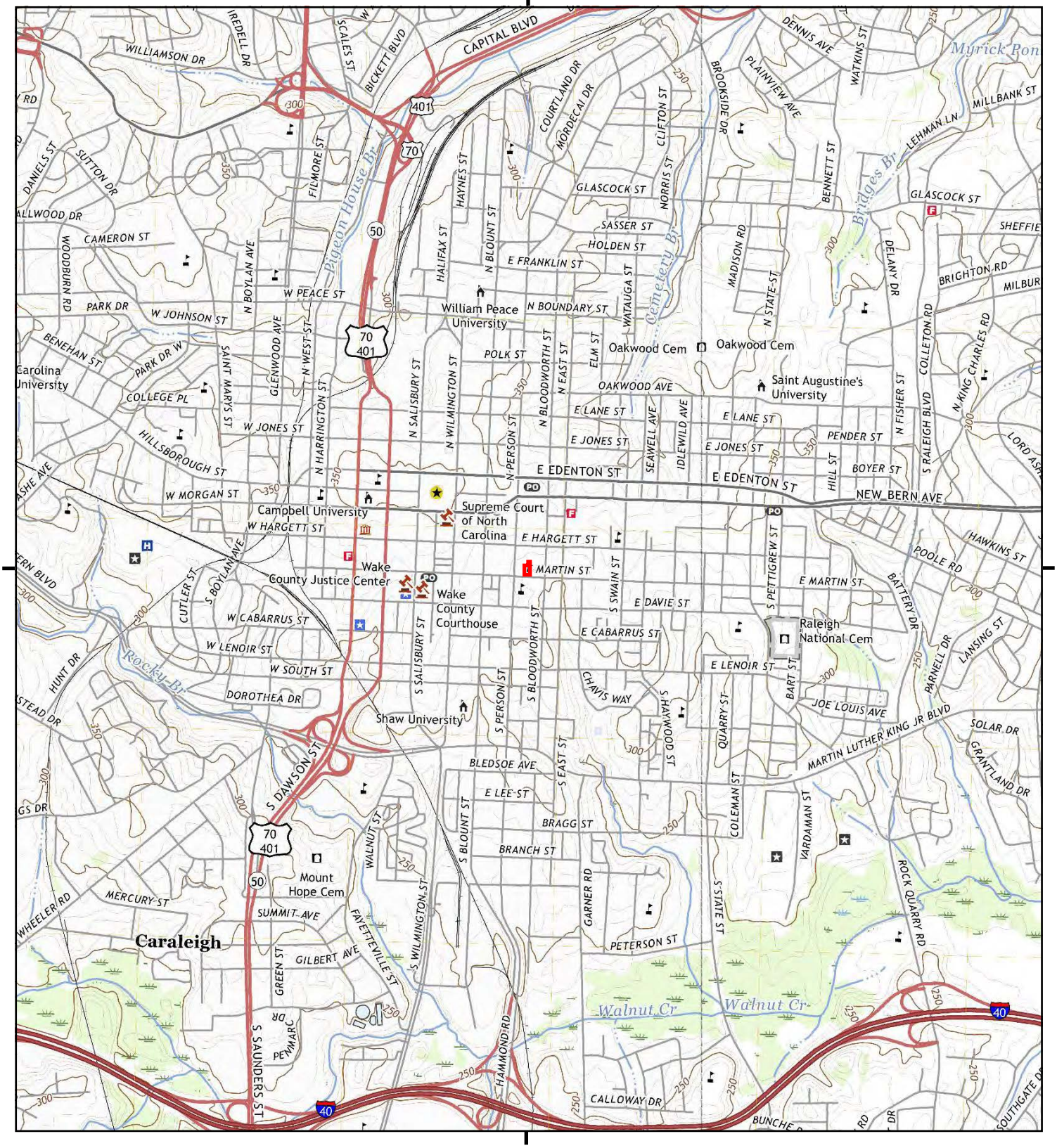

This report includes information from the following map sheet(s).

0 Miles 0.25 0.5 1 1.5

NW N NE
W E
SW S SE

TP, Raleigh West, 2022, 7.5-minute
NE, Raleigh East, 2022, 7.5-minute

SITE NAME: 313 East Martin Street
ADDRESS: 313 East Martin Street
Raleigh, NC 27601
CLIENT: Mid-Atlantic Associates

N

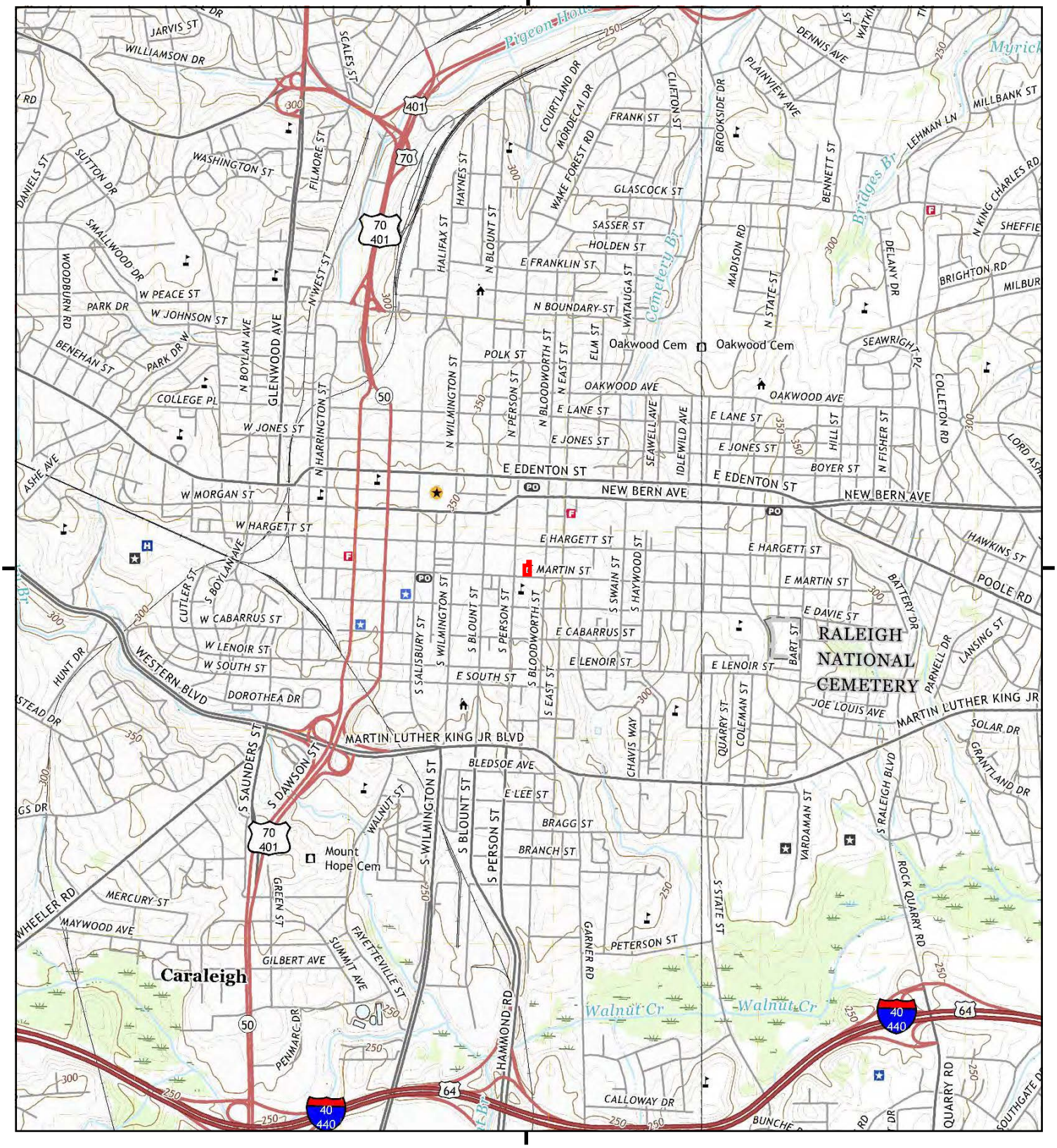

This report includes information from the following map sheet(s).

0 Miles 0.25 0.5 1 1.5

NW N NE
W E
SW S SE

TP, Raleigh West, 2019, 7.5-minute
NE, Raleigh East, 2019, 7.5-minute

SITE NAME: 313 East Martin Street
ADDRESS: 313 East Martin Street
Raleigh, NC 27601
CLIENT: Mid-Atlantic Associates

N

Historical Topo Map

2016

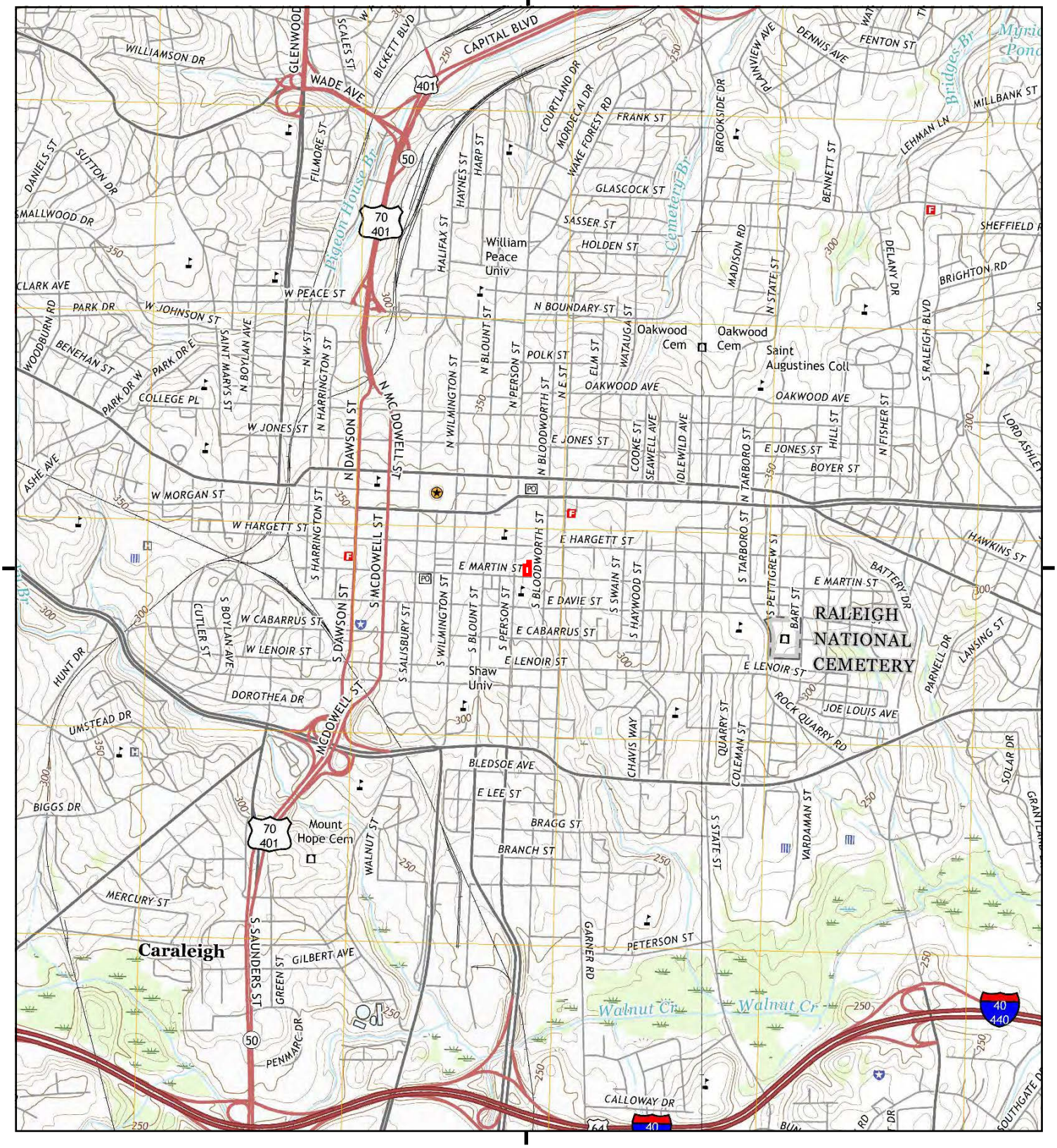

This report includes information from the following map sheet(s).

0 Miles 0.25 0.5 1 1.5

NW N NE
W E
SW S SE

TP, Raleigh West, 2016, 7.5-minute
NE, Raleigh East, 2016, 7.5-minute

SITE NAME: 313 East Martin Street
ADDRESS: 313 East Martin Street
Raleigh, NC 27601
CLIENT: Mid-Atlantic Associates

N

Historical Topo Map

2013

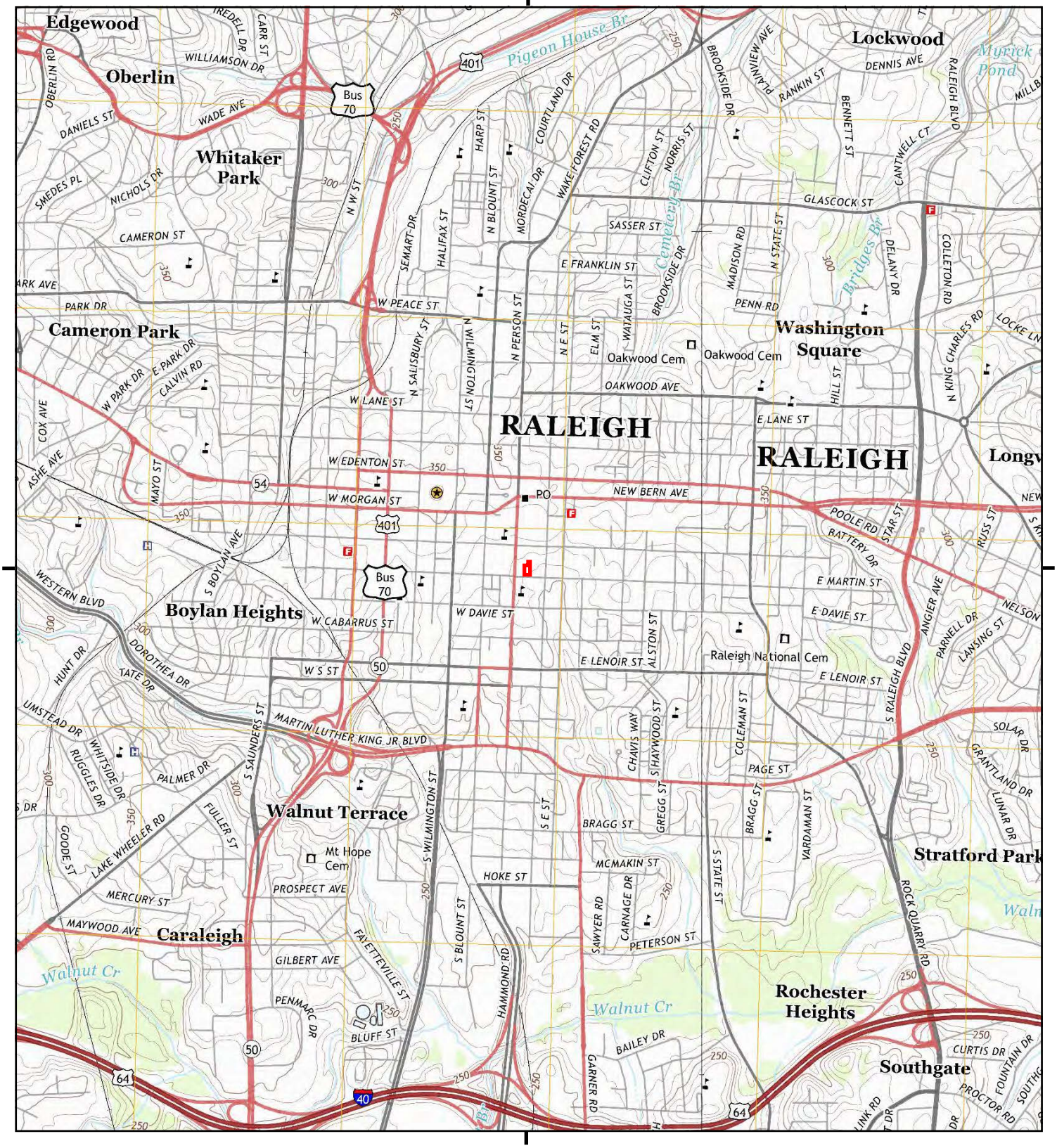

This report includes information from the following map sheet(s).

0 Miles 0.25 0.5 1 1.5

NW N NE
W E
SW S SE

TP, Raleigh West, 2013, 7.5-minute
NE, Raleigh East, 2013, 7.5-minute

SITE NAME: 313 East Martin Street
ADDRESS: 313 East Martin Street
Raleigh, NC 27601
CLIENT: Mid-Atlantic Associates

N

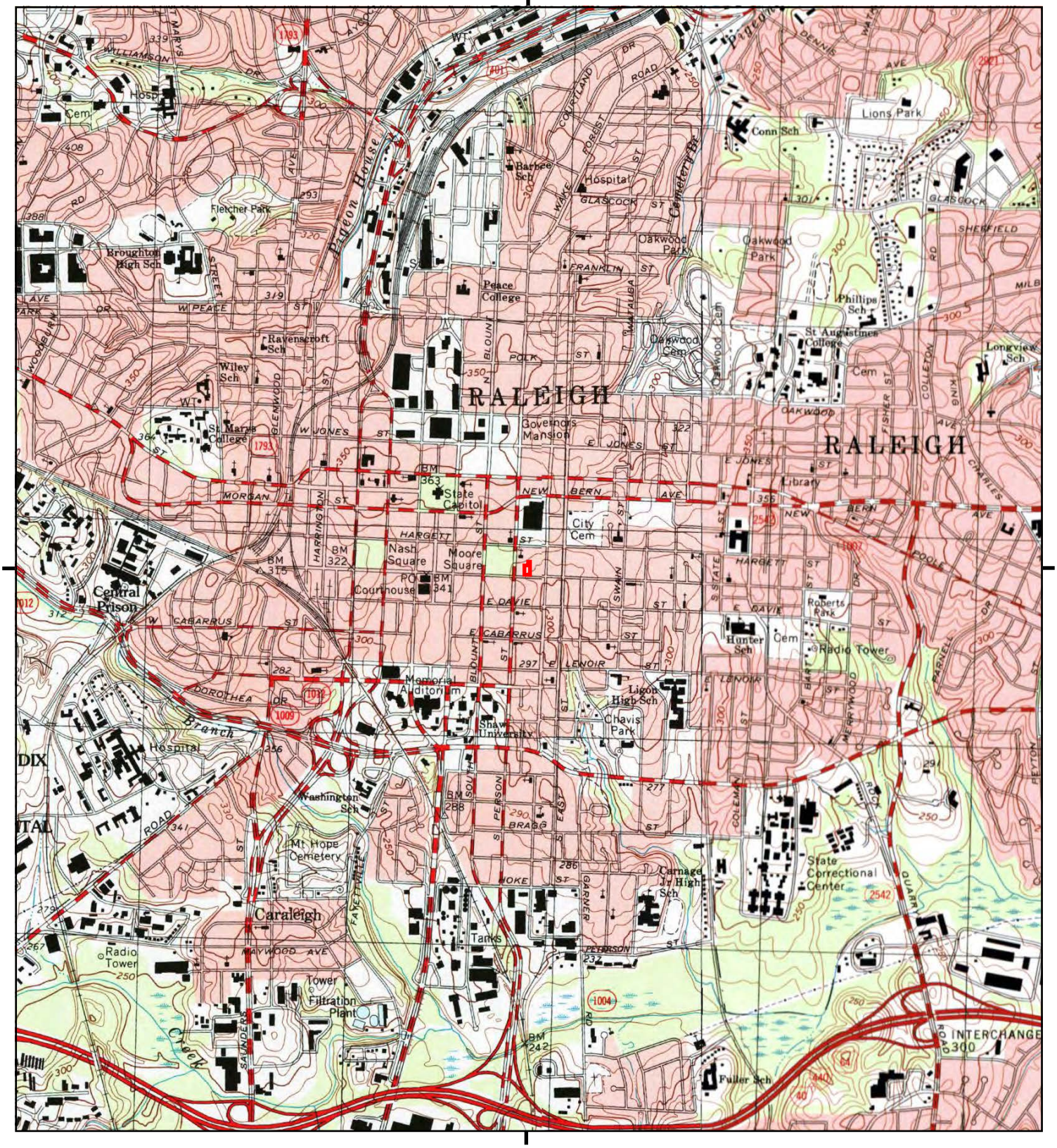

This report includes information from the following map sheet(s).

0 Miles 0.25 0.5 1 1.5

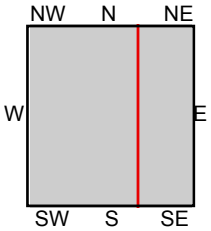

TP, Raleigh West, 2002, 7.5-minute
NE, RALEIGH EAST, 2002, 7.5-minute

SITE NAME: 313 East Martin Street
ADDRESS: 313 East Martin Street
Raleigh, NC 27601
CLIENT: Mid-Atlantic Associates

N

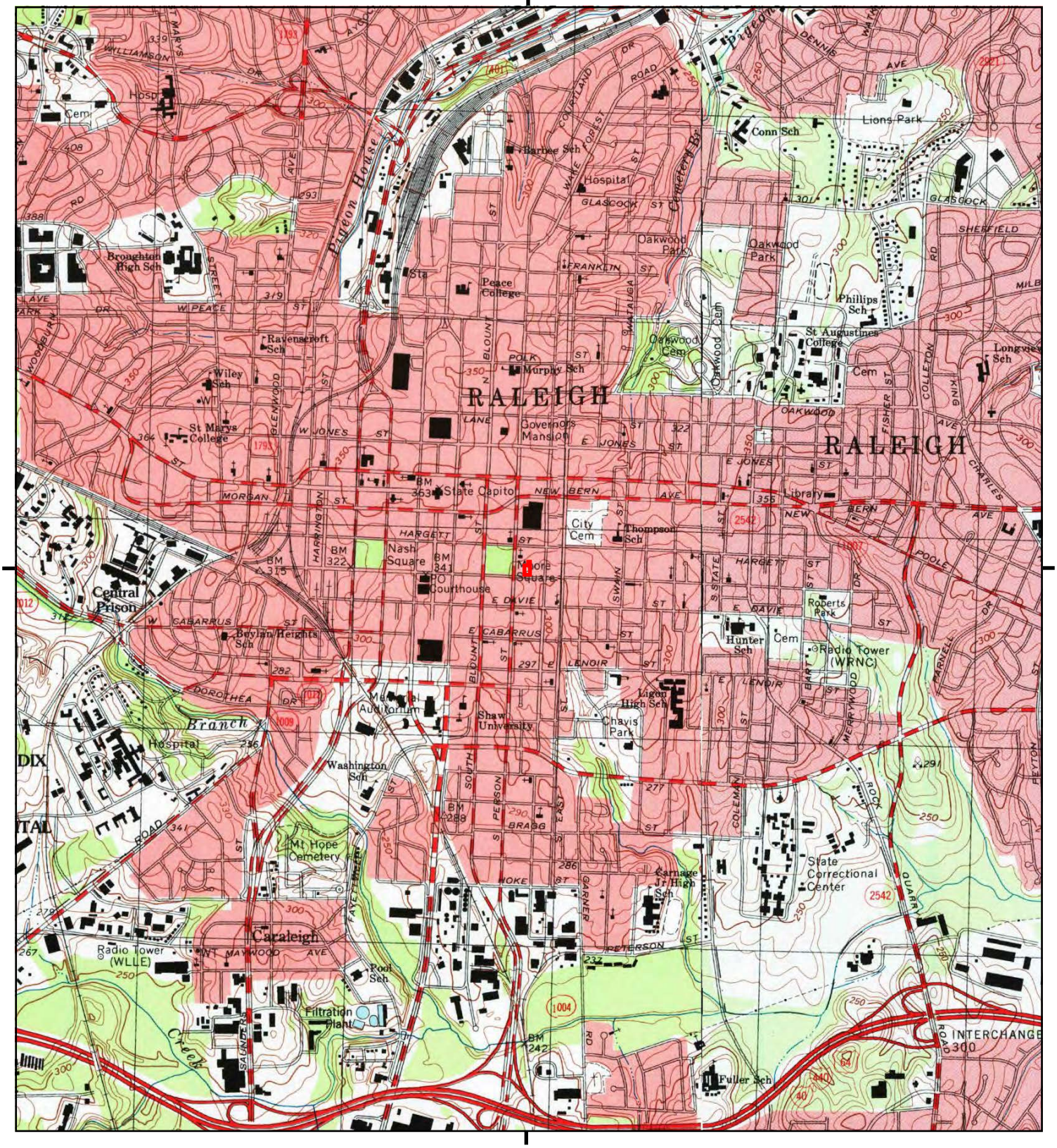

This report includes information from the following map sheet(s).

0 Miles 0.25 0.5 1 1.5

NW N NE
W E
SW S SE

TP, Raleigh West, 1993, 7.5-minute
NE, Raleigh East, 1993, 7.5-minute

SITE NAME: 313 East Martin Street
ADDRESS: 313 East Martin Street
Raleigh, NC 27601
CLIENT: Mid-Atlantic Associates

N

Historical Topo Map

1988

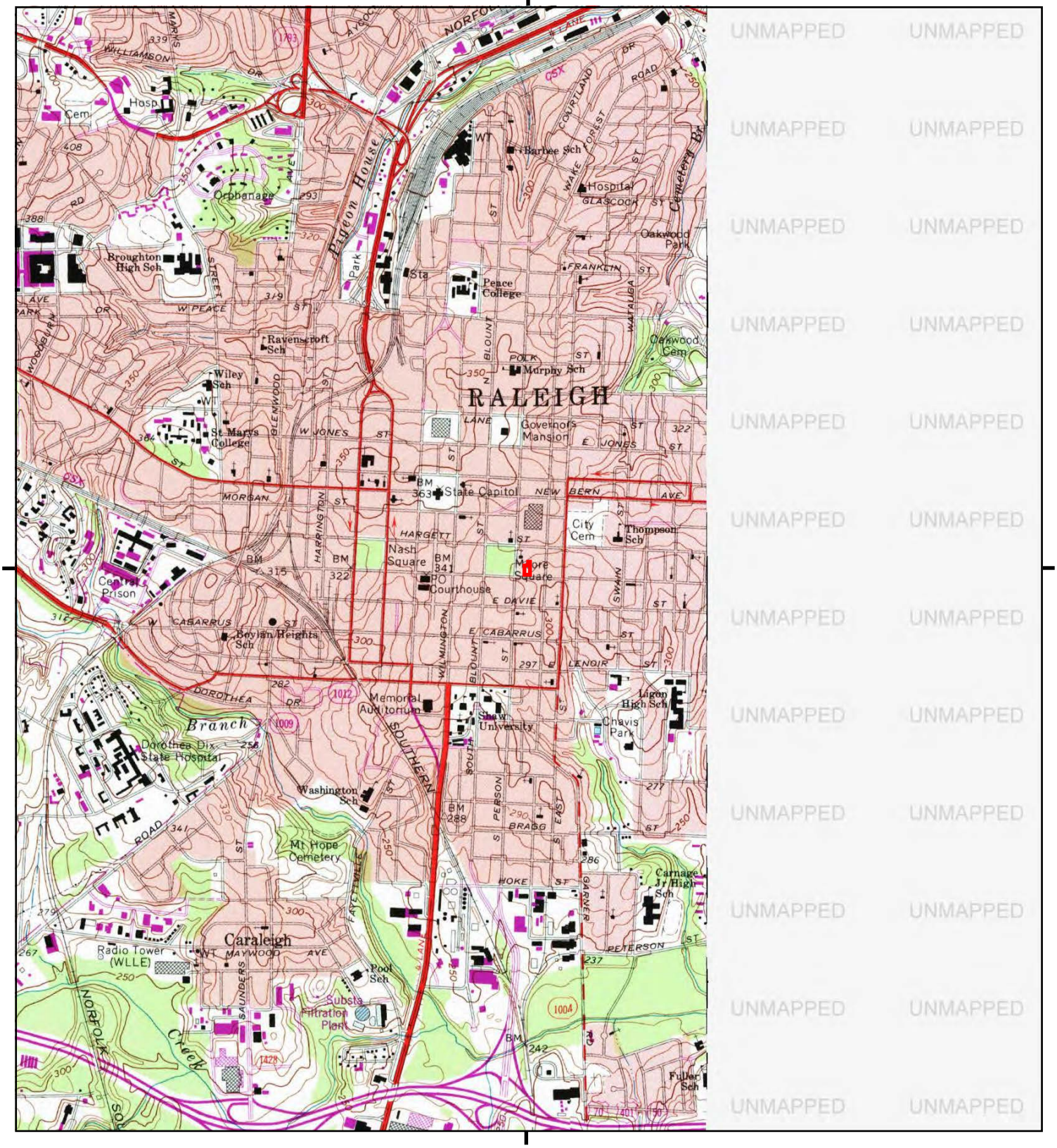

This report includes information from the following map sheet(s).

0 Miles 0.25 0.5 1 1.5

NW N NE
W E
SW S SE

TP, Raleigh West, 1988, 7.5-minute

SITE NAME: 313 East Martin Street
ADDRESS: 313 East Martin Street
Raleigh, NC 27601
CLIENT: Mid-Atlantic Associates

N

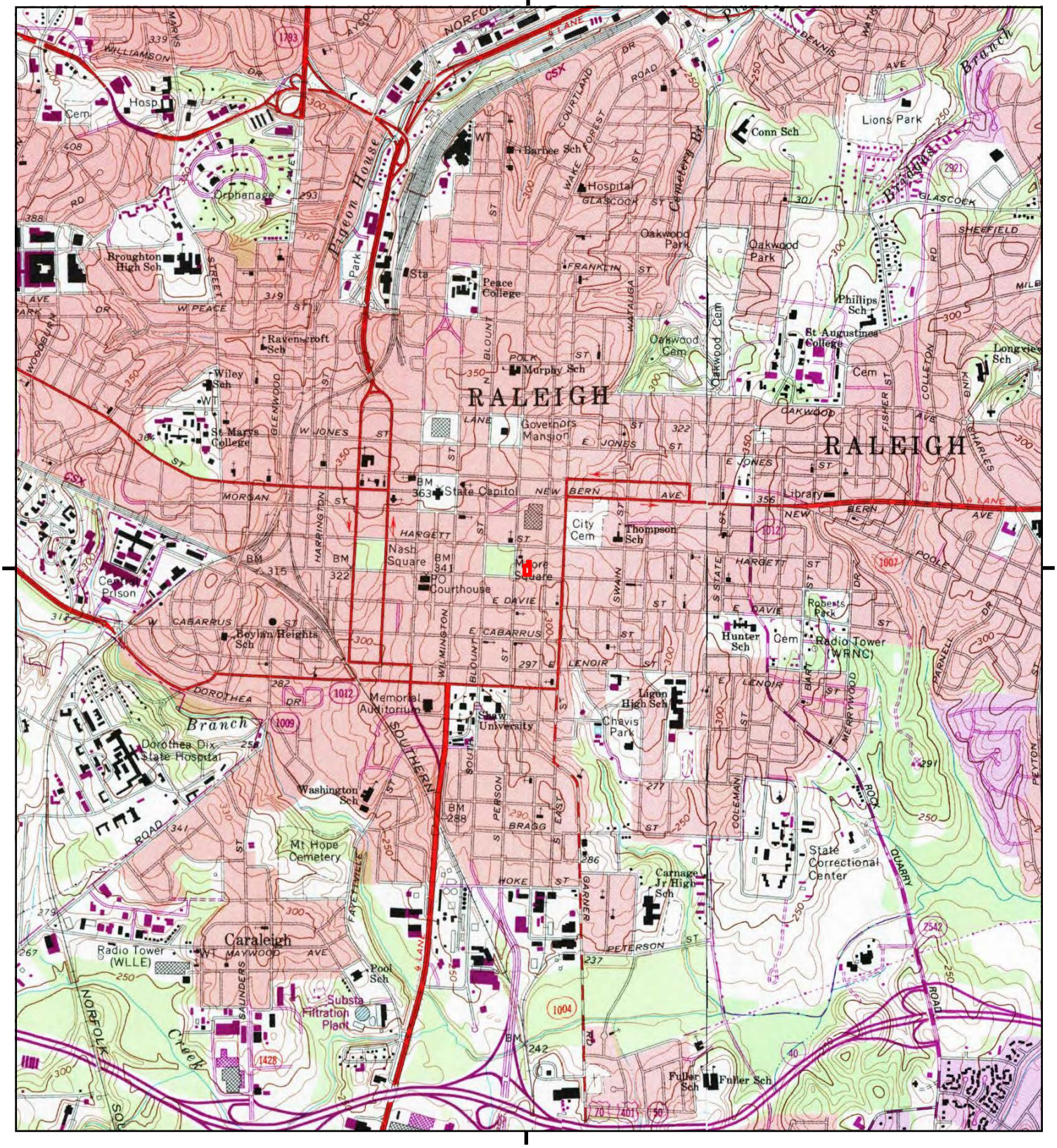

This report includes information from the following map sheet(s).

NW N NE
W E
SW S SE

TP, Raleigh West, 1987, 7.5-minute
NE, Raleigh East, 1987, 7.5-minute

SITE NAME: 313 East Martin Street
ADDRESS: 313 East Martin Street
Raleigh, NC 27601
CLIENT: Mid-Atlantic Associates

N

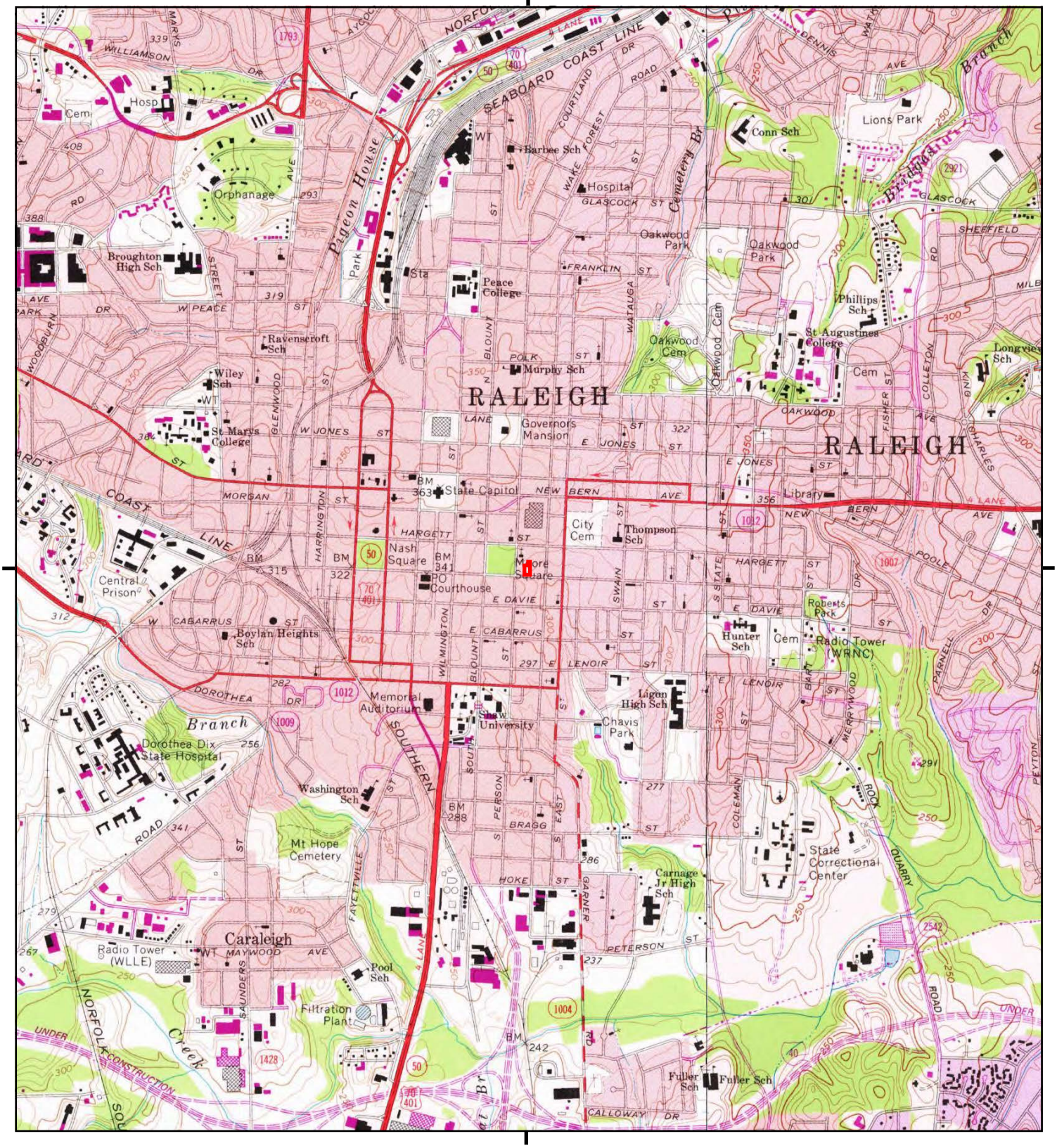

This report includes information from the following map sheet(s).

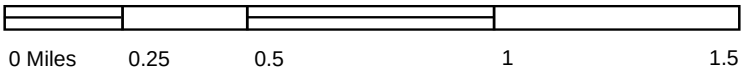

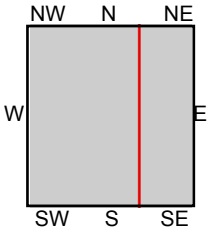

TP, Raleigh West, 1981, 7.5-minute
NE, Raleigh East, 1981, 7.5-minute

SITE NAME: 313 East Martin Street
ADDRESS: 313 East Martin Street
Raleigh, NC 27601
CLIENT: Mid-Atlantic Associates

Historical Topo Map

1980

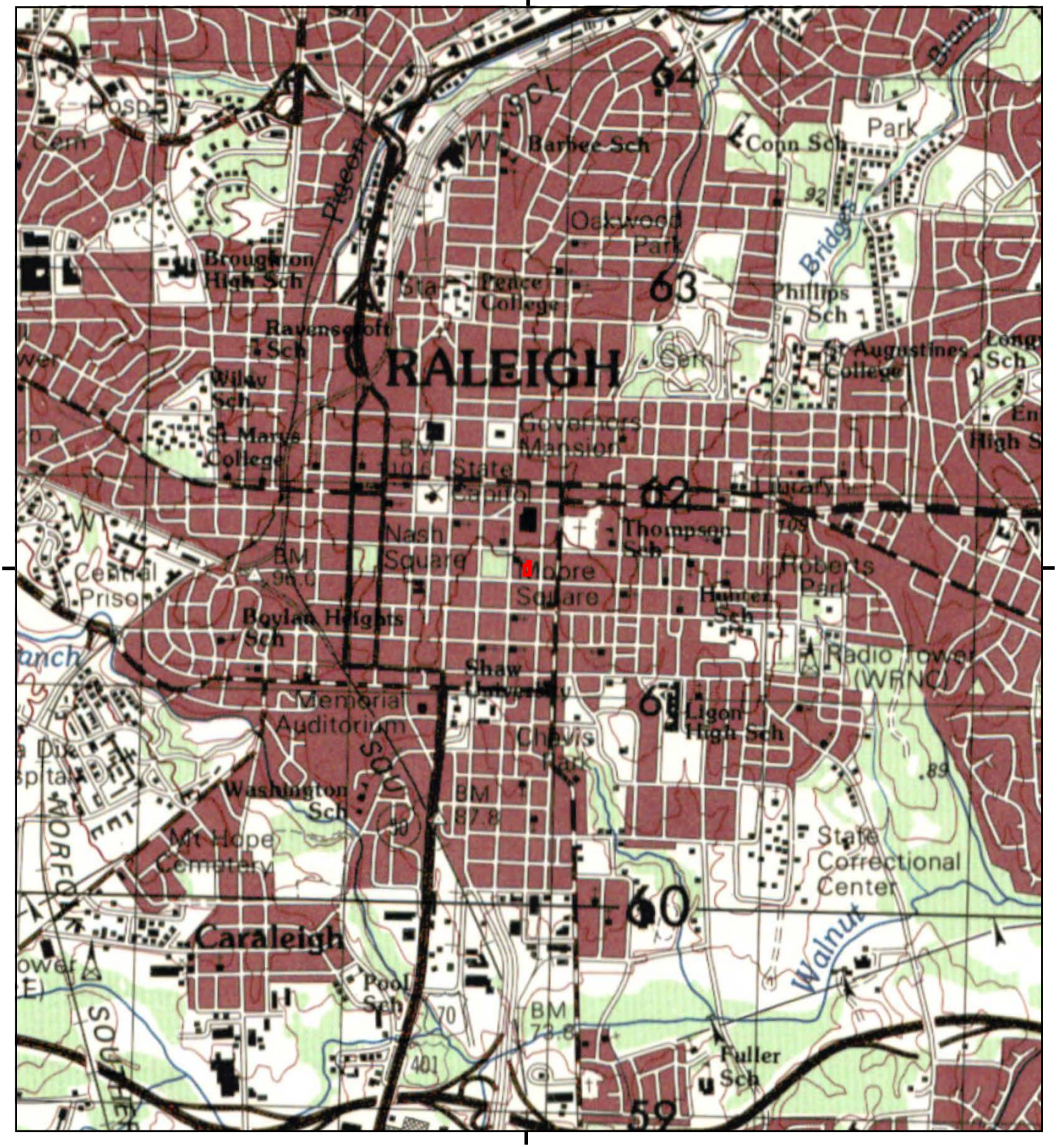

This report includes information from the following map sheet(s).

0 Miles 0.25 0.5 1 1.5

NW N NE
W E
SW S SE

TP, RALEIGH, 1980, 15-minute

SITE NAME: 313 East Martin Street
ADDRESS: 313 East Martin Street
Raleigh, NC 27601
CLIENT: Mid-Atlantic Associates

N

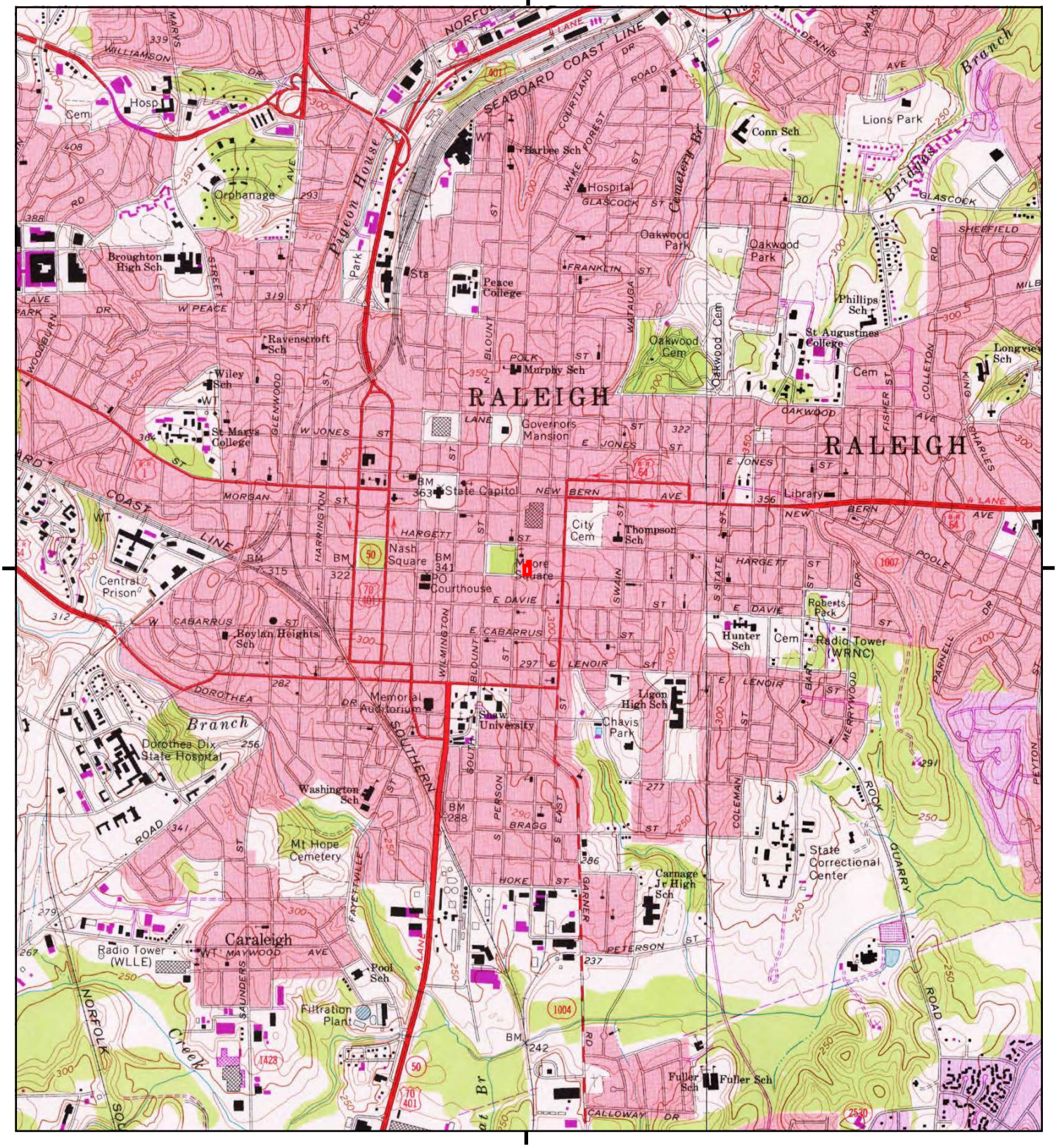

This report includes information from the following map sheet(s).

0 Miles 0.25 0.5 1 1.5

NW N NE
W E
SW S SE

TP, Raleigh West, 1973, 7.5-minute
NE, Raleigh East, 1973, 7.5-minute

SITE NAME: 313 East Martin Street
ADDRESS: 313 East Martin Street
Raleigh, NC 27601
CLIENT: Mid-Atlantic Associates

N

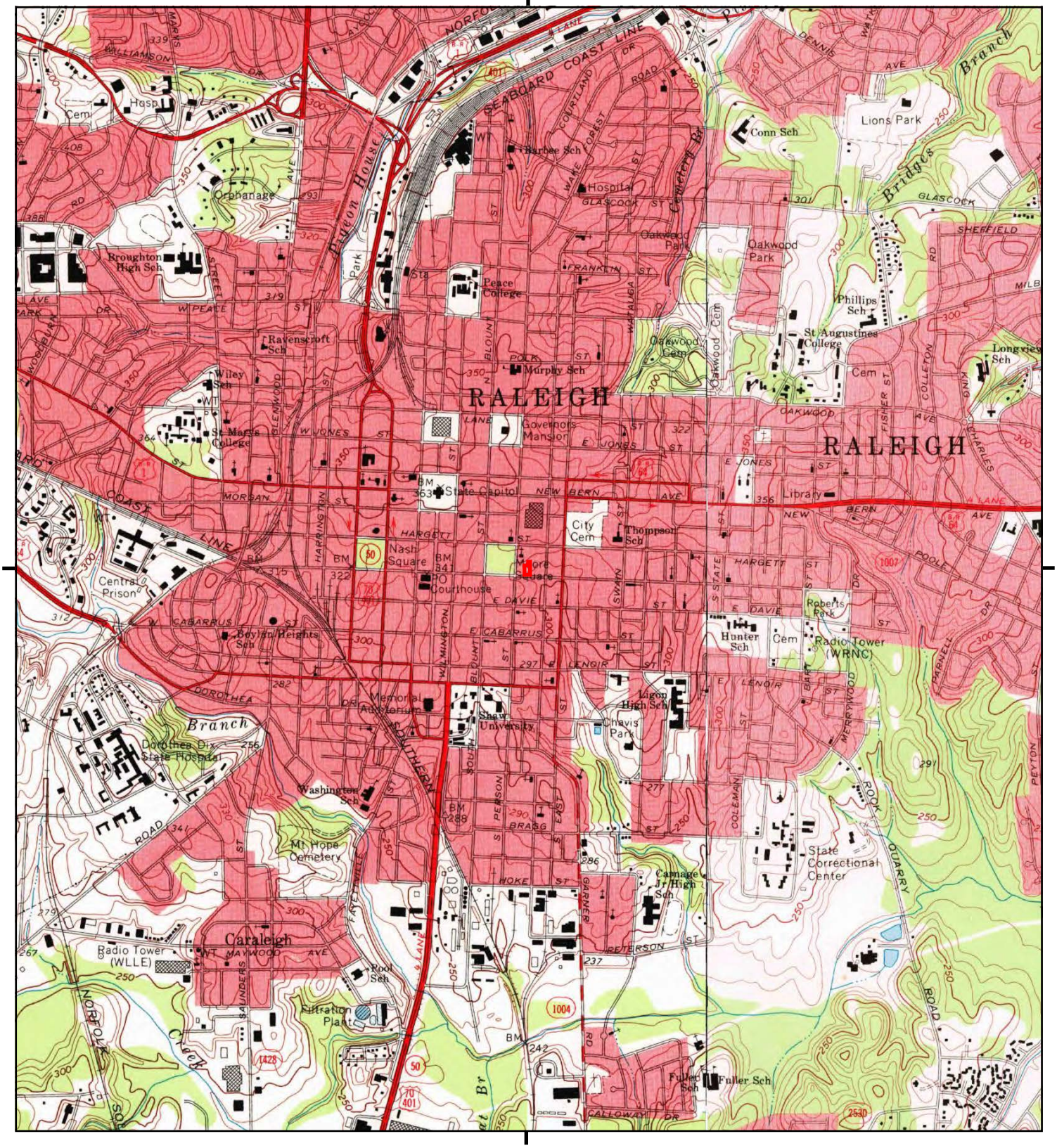

This report includes information from the following map sheet(s).

0 Miles 0.25 0.5 1 1.5

NW N NE
W E
SW S SE

TP, Raleigh West, 1968, 7.5-minute
NE, Raleigh East, 1968, 7.5-minute

SITE NAME: 313 East Martin Street
ADDRESS: 313 East Martin Street
Raleigh, NC 27601
CLIENT: Mid-Atlantic Associates

N

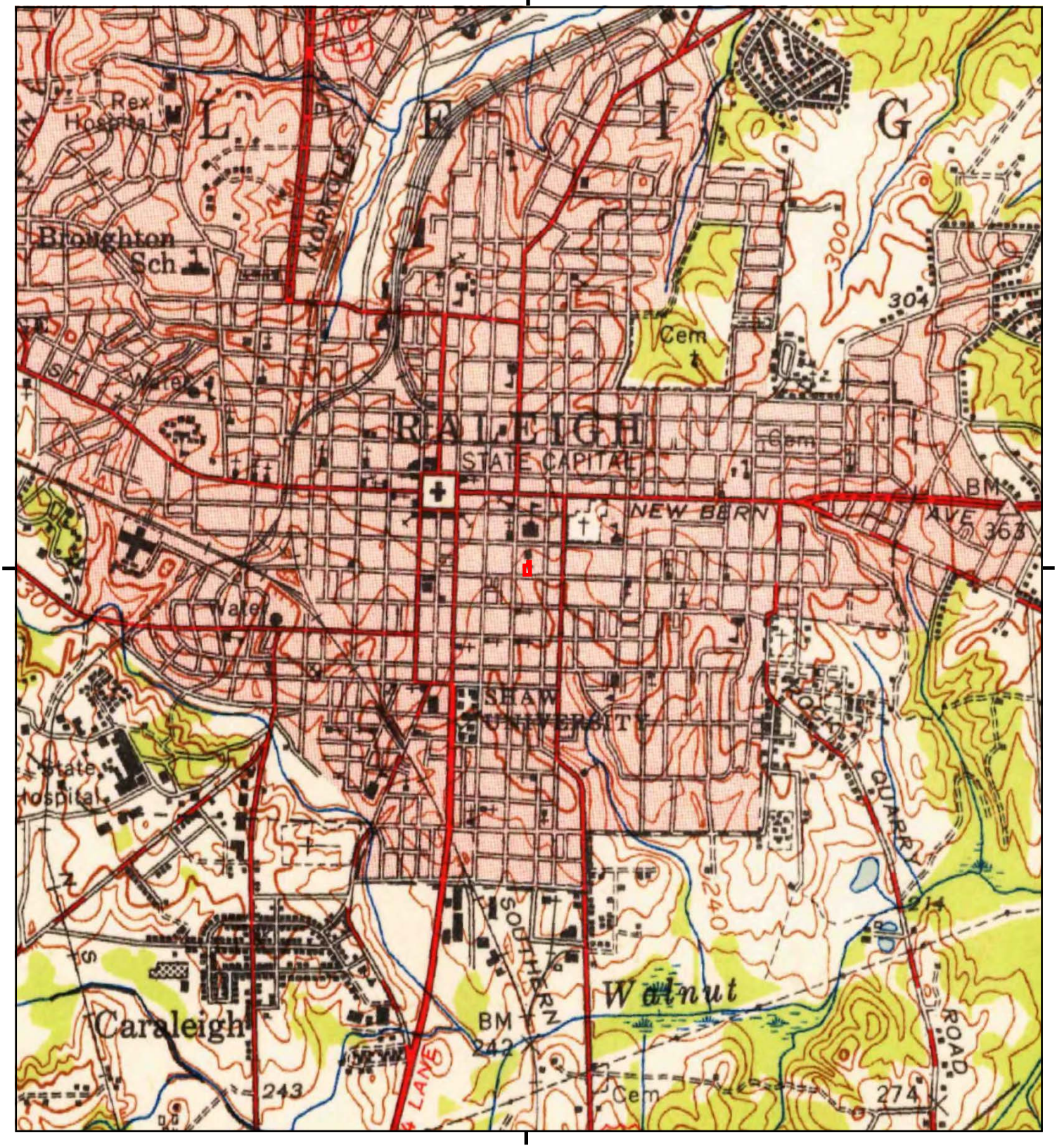

This report includes information from the following map sheet(s).

0 Miles 0.25 0.5 1 1.5

NW N NE
W E
SW S SE

TP, Raleigh, 1951, 15-minute

SITE NAME: 313 East Martin Street
ADDRESS: 313 East Martin Street
Raleigh, NC 27601
CLIENT: Mid-Atlantic Associates

N

This report includes information from the following map sheet(s).

0 Miles 0.25 0.5 1 1.5

NW N NE
W E
SW S SE

TP, Raleigh, 1943, 15-minute

SITE NAME: 313 East Martin Street
ADDRESS: 313 East Martin Street
Raleigh, NC 27601
CLIENT: Mid-Atlantic Associates

N

313 East Martin Street
313 East Martin Street
Raleigh, NC 27601

Inquiry Number: 7723529.5
August 01, 2024

The EDR-City Directory Abstract

EDR® Environmental Data Resources Inc

6 Armstrong Road
Shelton, CT 06484
800.352.0050
www.edrnet.com

TABLE OF CONTENTS

SECTION

Executive Summary

Findings

City Directory Images

Thank you for your business.
Please contact EDR at 1-800-352-0050
with any questions or comments.

Disclaimer - Copyright and Trademark Notice

This Report contains certain information obtained from a variety of public and other sources reasonably available to Environmental Data Resources, LLC. It cannot be concluded from this Report that coverage information for the target and surrounding properties does not exist from other sources. This Report is provided on an "AS IS", "AS AVAILABLE" basis. **NO WARRANTY EXPRESS OR IMPLIED IS MADE WHATSOEVER IN CONNECTION WITH THIS REPORT. ENVIRONMENTAL DATA RESOURCES, LLC AND ITS SUBSIDIARIES, AFFILIATES AND THIRD PARTY SUPPLIERS DISCLAIM ALL WARRANTIES, OF ANY KIND OR NATURE, EXPRESS OR IMPLIED, ARISING OUT OF OR RELATED TO THIS REPORT OR ANY OF THE DATA AND INFORMATION PROVIDED IN THIS REPORT, INCLUDING WITHOUT LIMITATION, ANY WARRANTIES REGARDING ACCURACY, QUALITY, CORRECTNESS, COMPLETENESS, COMPREHENSIVENESS, SUITABILITY, MERCHANTABILITY, FITNESS FOR A PARTICULAR PURPOSE, TITLE, NON-INFRINGEMENT, MISAPPROPRIATION, OR OTHERWISE. ALL RISK IS ASSUMED BY THE USER. IN NO EVENT SHALL ENVIRONMENTAL DATA RESOURCES, LLC OR ITS SUBSIDIARIES, AFFILIATES OR THIRD PARTY SUPPLIERS BE LIABLE TO ANYONE FOR ANY DIRECT, INCIDENTAL, INDIRECT, SPECIAL, CONSEQUENTIAL OR OTHER DAMAGES OF ANY TYPE OR KIND (INCLUDING BUT NOT LIMITED TO LOSS OF PROFITS, LOSS OF USE, OR LOSS OF DATA), ARISING OUT OF OR IN ANY WAY CONNECTED WITH THIS REPORT OR ANY OF THE DATA AND INFORMATION PROVIDED IN THIS REPORT.** Any analyses, estimates, ratings, environmental risk levels, or risk codes provided in this Report are provided for illustrative purposes only, and are not intended to provide, nor should they be interpreted as providing any facts regarding, or prediction or forecast of, any environmental risk for any property. Only an assessment performed by a qualified environmental professional can provide findings, opinions or conclusions regarding the environmental risk or conditions in, on or at any property.

Copyright 2023 by Environmental Data Resources, LLC. All rights reserved. Reproduction in any media or format, in whole or in part, of any report or map of Environmental Data Resources, LLC, or its affiliates, is prohibited without prior written permission.

EDR and its logos (including Sanborn and Sanborn Map) are trademarks of Environmental Data Resources, LLC or its affiliates. All other trademarks used herein are the property of their respective owners.

EXECUTIVE SUMMARY

DESCRIPTION

Environmental Data Resources, Inc.'s (EDR) City Directory Abstract is a screening tool designed to assist environmental professionals in evaluating potential liability on a target property resulting from past activities. EDR's City Directory Abstract includes a search and abstract of available city directory data. For each address, the directory lists the name of the corresponding occupant at approximately five year intervals.

Business directories including city, cross reference and telephone directories were reviewed, if available, at approximately five year intervals for the years spanning 1922 through current. This report compiles information gathered in this review by geocoding the latitude and longitude of properties identified and gathering information about properties within 660 feet of the target property.

Summary information obtained is provided in the text of this report.

RECORD SOURCES

The EDR City Directory Report accesses a variety of business directory sources, including Haines, InfoUSA, Polk, Cole, Bresser, and Stewart. Listings marked as EDR Digital Archive access Cole and InfoUSA records. The various directory sources enhance and complement each other to provide a more thorough and accurate report.

EDR is licensed to reproduce certain City Directory works by the copyright holders of those works. The purchaser of this EDR City Directory Report may include it in report(s) delivered to a customer.

RESEARCH SUMMARY

The following research sources were consulted in the preparation of this report. An "X" indicates where information was identified in the source and provided in this report.

Year	Source	TP	Adjoining	Text Abstract	Source Image
2020	EDR Digital Archive	X	X	X	-
2017	Cole Information	X	X	X	-
2014	Cole Information	X	X	X	-
2010	Cole Information	X	X	X	-
2005	Cole Information	X	X	X	-
2003	City Publishing Co	-	X	X	X
2000	Cole Information	-	X	X	-
1997	R.L. Polk & Co Publishers	-	X	X	X
1995	Cole Information	-	X	X	-
1992	Cole Information	-	X	X	-
	R.L. Polk & Co Publishers	-	X	X	X
1988	R.L. Polk & Co Publishers	X	X	X	X
1982	R.L. Polk & Co Publishers	X	X	X	X
1977	HILL DIRECTORY COMPANY PUBLISHERS	X	X	X	X
1972	HILL DIRECTORY COMPANY PUBLISHERS	X	X	X	X

EXECUTIVE SUMMARY

Year	Source	TP	Adjoining	Text Abstract	Source Image
1967	HILL DIRECTORY COMPANY PUBLISHERS	X	X	X	X
1962	Hill Directory Co., Inc.,	X	X	X	X
1957	Hill Directory Co., Inc.,	X	X	X	X
1952	Hill Directory Co., Inc.,	X	X	X	X
1947	Hill Directory Co., Inc.,	X	X	X	X
1941	Hill Directory Co., Inc.,	X	X	X	X
1936	Hill Directory Co., Inc.,	X	X	X	X
1931	Hill Directory Co Inc Publishers	X	X	X	X
1926	Hill Directory Co Inc Publisher	X	X	X	X
1922	Hill Directory Co. Publishers	X	X	X	X

RECORD SOURCES

The EDR City Directory Report accesses a variety of business directory sources, including Haines, InfoUSA, Polk, Cole, Bresser, and Stewart. Listings marked as EDR Digital Archive access Cole and InfoUSA records. The various directory sources enhance and complement each other to provide a more thorough and accurate report.

EDR is licensed to reproduce certain City Directory works by the copyright holders of those works. The purchaser of this EDR City Directory Report may include it in report(s) delivered to a customer.

EXECUTIVE SUMMARY

SELECTED ADDRESSES

The following addresses were selected by the client, for EDR to research. An "X" indicates where information was identified.

Address	*Type*	*Findings*
219 S Person St	Client Entered	
215 S Person St	Client Entered	
330 E Hargett St	Client Entered	
319 E Martin St	Client Entered	
317 E Martin St	Client Entered	
301 S Person St	Client Entered	
328 E Martin St	Client Entered	
304 E Martin St	Client Entered	
225 S Person St	Client Entered	
228 E Martin St	Client Entered	

FINDINGS

TARGET PROPERTY INFORMATION

ADDRESS

313 East Martin Street
Raleigh, NC 27601

FINDINGS DETAIL

Target Property research detail.

E MARTIN ST

313 E MARTIN ST

Year	Uses	Source
2020	NORTH CAROLINA COALITION	EDR Digital Archive
	SARA ALLEN	EDR Digital Archive
	SPEECH MASTERS THERAPY SVC	EDR Digital Archive
2017	CAYTON GROUP THE	Cole Information
	DEMETRIUS BARRETT	Cole Information
	SPEECH MASTERS THERAPY SERVICES	Cole Information
2014	CAYTON GROUP	Cole Information
	CAYTON GROUP THE	Cole Information
	DEMETRIUS BARRETT	Cole Information
	SPEECH MASTERS THERAPY SERVICES	Cole Information
2010	CAYTON GROUP	Cole Information
2005	BRIDGETT SIMMONS	Cole Information
	CAYTON GROUP	Cole Information

MARTIN ST

313 MARTIN ST

Year	Uses	Source	
1988	No Return	R.L. Polk & Co Publishers	Image pg. A32
1982	Sanders Paul	R.L. Polk & Co Publishers	Image pg. A42
1977	No Return	HILL DIRECTORY COMPANY PUBLISHERS	Image pg. A55
1972	Protective Agency Inc auto ins	HILL DIRECTORY COMPANY PUBLISHERS	Image pg. A64
1967	PROTECTIVE AGENCY INC AUTO INS	HILL DIRECTORY COMPANY PUBLISHERS	Image pg. A73

FINDINGS

Year	Uses	Source	
1962	Auto Ins Serv	Hill Directory Co., Inc.,	Image pg. A84
1957	Kearney Haywood	Hill Directory Co., Inc.,	Image pg. A94
1952	Ross Arth W jr	Hill Directory Co., Inc.,	Image pg. A106
1947	Aycock Grange B	Hill Directory Co., Inc.,	Image pg. A117
	Pearce Wm C	Hill Directory Co., Inc.,	Image pg. A117
1941	Carroll R Ivan pntr	Hill Directory Co., Inc.,	Image pg. A128
	Dupree Pattie 0 Mrs	Hill Directory Co., Inc.,	Image pg. A128
1936	Dupree Wm M	Hill Directory Co., Inc.,	Image pg. A142
	Liles Russell A	Hill Directory Co., Inc.,	Image pg. A142
1931	Dupree Wm M wood	Hill Directory Co Inc Publishers	Image pg. A154
1926	Dupree W M	Hill Directory Co Inc Publisher	Image pg. A176
	Olive G F	Hill Directory Co Inc Publisher	Image pg. A176
1922	Dupree W M	Hill Directory Co. Publishers	Image pg. A188

FINDINGS

ADJOINING PROPERTY DETAIL

The following Adjoining Property addresses were researched for this report. Detailed findings are provided for each address.

BLAKE ST

300 BLAKE ST

Year	Uses	Source	
2020	BROVELLI OIL VINEGAR & GIFTS	EDR Digital Archive	
	SENI SIDE	EDR Digital Archive	
2017	SENI SIDE BALINESE HANDCRAFTED ART	Cole Information	
	AFFLIATED COMPUTER SERVIES	Cole Information	
2010	AFFLIATED COMPUTER SVC	Cole Information	
	NEWTON LAW	Cole Information	
	AFFILIATED COMPUTER	Cole Information	
2005	AFFILIATED COMPUTER	Cole Information	
2003	WANNABES INC	City Publishing Co	Image pg. A1

303 BLAKE ST

Year	Uses	Source
2020	LAW OFFICES-THOMASINA V GORE	EDR Digital Archive
	WILKINSON & ASSOC	EDR Digital Archive
2017	CROUTHARMEL ATTORNEY RICHARD AT LAW	Cole Information
	DISH NETWORK	Cole Information
2014	WILLIAM D DELAHOYDE PLLC	Cole Information
	LAW OFFICE OF LARRY S HEIGHT	Cole Information
	RICHARD CROUTHARMEL ATTORNEY AT LAW	Cole Information
	WINBORNE PAUL F S ATTORNEY	Cole Information
	DISH NETWORK	Cole Information
	THE LAW OFFICES OF THOMASINA V GORE	Cole Information
2010	WILLIAM D DELAHOYDE PLLC	Cole Information
	CROUTHARMEL RICHARD	Cole Information
	THOMASINA V GORE LAW OFFICES	Cole Information

FINDINGS

Year	Uses	Source	
2010	WINBORNE LAW OFFICE	Cole Information	
	WINBORNE PAUL F	Cole Information	
	ATMUSALLC	Cole Information	
	LARRY S HEIGHT LAW OFFICE	Cole Information	
2005	HASKINS TANZA COUNSELING SERVICES	Cole Information	
	LAW OFFICE OF LARRY S HEIGHT	Cole Information	
	WINBORNE PAUL F S ATTORNEY AT LAW	Cole Information	
2003	CITY MARKET BUSINESS	City Publishing Co	Image pg. A1
	AFFLIATED COMPUTER SVC	City Publishing Co	Image pg. A1
	BOGLE LAW FIRM	City Publishing Co	Image pg. A1
	Bogle Ronald E	City Publishing Co	Image pg. A1
	Edwards Sally	City Publishing Co	Image pg. A1
	HASKINS TANZA COUNSELING SVC	City Publishing Co	Image pg. A1
	Winborne Paul F	City Publishing Co	Image pg. A1
2000	PEARL COMMUNICATIONS INCORPORATED	Cole Information	
	QUARTER MILLION PLUS	Cole Information	
	CREATIVE CAMPAIGN CONSULTANTS INCORPORATED	Cole Information	
	HASKINS TANZA COUNSELING SERVICES INCORPORATED	Cole Information	
	CITY MARKET MANAGEMENT OFFICE	Cole Information	
	BRIGHTLEAF BOOK REVIEW	Cole Information	
	PALS SUPPORTED LIVING	Cole Information	
1995	WYATT COLEY INSURANCE	Cole Information	
1992	CITY MARKET BUSINESS CENTER prof cntr	R.L. Polk & Co Publishers	Image pg. A21
	DATAKNIGHT SOFTWARE SERVICES	Cole Information	
	RECEIVABLE CONTROL	Cole Information	
	CARDAN SYSTEMS CORP	Cole Information	
	ALLSTATE INS COS SALES OFC-RALEIGH	Cole Information	
	COGGINS SALES & MKTG	Cole Information	
	MANAGEMENT RESEARCH & PLANNING CORP	Cole Information	
1947	Vacant	Hill Directory Co., Inc.,	Image pg. A118
1941	Market Tailors	Hill Directory Co., Inc.,	Image pg. A129

FINDINGS

Year	Uses	Source	
1936	Market Tailors	Hill Directory Co., Inc.,	Image pg. A143
1926	Daylight Cleaning Co	Hill Directory Co Inc Publisher	Image pg. A177

305 BLAKE ST

Year	Uses	Source	
2014	OCCUPANT UNKNOWN	Cole Information	
2010	OCCUPANT UNKNOWN	Cole Information	
2005	SALON SERENITY	Cole Information	
	OCCUPANT UNKNOWN	Cole Information	
2003	CITY MARKET	City Publishing Co	Image pg. A1
	SALON SERENITY	City Publishing Co	Image pg. A1
1997	Not Verified	R.L. Polk & Co Publishers	Image pg. A11
1992	OFF THE MALL HAIR CUTTERS stylers	R.L. Polk & Co Publishers	Image pg. A21
	OFF THE MALL HAIRCUTTERS	Cole Information	
1988	Off The Mall Hair Cutters stylers	R.L. Polk & Co Publishers	Image pg. A33
1982	Market Barber Shop	R.L. Polk & Co Publishers	Image pg. A43
1977	Vacant	HILL DIRECTORY COMPANY PUBLISHERS	Image pg. A56
1972	Market Barber Shop	HILL DIRECTORY COMPANY PUBLISHERS	Image pg. A65
1967	MARKET BARBER SHOP	HILL DIRECTORY COMPANY PUBLISHERS	Image pg. A74
1962	Market Barber Shop	Hill Directory Co., Inc.,	Image pg. A85
1957	Market Barber Shop	Hill Directory Co., Inc.,	Image pg. A95
1952	Market Barber Shop	Hill Directory Co., Inc.,	Image pg. A107
1947	Market Barber Shop	Hill Directory Co., Inc.,	Image pg. A118
1941	Market Barber Shop	Hill Directory Co., Inc.,	Image pg. A129
1936	Market Barber Shop	Hill Directory Co., Inc.,	Image pg. A143
1931	Rand How ard A c barber	Hill Directory Co Inc Publishers	Image pg. A155
1926	Mangum R P	Hill Directory Co Inc Publisher	Image pg. A177

307 BLAKE ST

Year	Uses	Source
2020	DECHEN COLLECTIONS	EDR Digital Archive
2017	DECHEN COLLECTIONS	Cole Information
2014	DECHEN COLLECTIONS	Cole Information
2010	DECHEN COLLECTIONS	Cole Information

FINDINGS

Year	Uses	Source	
2003	DECHEN COLLECTIONS	City Publishing Co	Image pg. A1
2000	SWEET TEA & GRITS	Cole Information	
1997	HASTE LULE clothing stores	R.L. Polk & Co Publishers	Image pg. A11
1995	ROBINS NEST	Cole Information	
1988	Vacant	R.L. Polk & Co Publishers	Image pg. A33
1931	Vacant	Hill Directory Co Inc Publishers	Image pg. A155
1926	Vacant	Hill Directory Co Inc Publisher	Image pg. A177

309 BLAKE ST

Year	Uses	Source	
2017	CAFE LUCARNE	Cole Information	
2003	SALLY HUSS GALLERY	City Publishing Co	Image pg. A1
	TONYS CAFE	City Publishing Co	Image pg. A1
2000	SALLY HUSS GALLERY	Cole Information	
1997	HUSS SALLY GALLERY	R.L. Polk & Co Publishers	Image pg. A11
1992	CEDAR GREEK GALLERY art & antique gallery	R.L. Polk & Co Publishers	Image pg. A21
	CEDAR CREEK GALLERY	Cole Information	
1988	Vacant	R.L. Polk & Co Publishers	Image pg. A33
1982	Vacant	R.L. Polk & Co Publishers	Image pg. A43
1977	Vacant	HILL DIRECTORY COMPANY PUBLISHERS	Image pg. A56
1972	Pates Seafood	HILL DIRECTORY COMPANY PUBLISHERS	Image pg. A65
1967	PATES SEAFOOD	HILL DIRECTORY COMPANY PUBLISHERS	Image pg. A74
1962	Pates Sea Food Mkt	Hill Directory Co., Inc.,	Image pg. A85
1957	Pates Sea Food Mkt	Hill Directory Co., Inc.,	Image pg. A95
1952	Pates Sea Food Mkt	Hill Directory Co., Inc.,	Image pg. A107
1947	Vacant	Hill Directory Co., Inc.,	Image pg. A118
1941	Pates Seafood Market	Hill Directory Co., Inc.,	Image pg. A129

311 BLAKE ST

Year	Uses	Source
2020	HOLY ROSE PUBLISHING LLC	EDR Digital Archive
	HOLY ROSE	EDR Digital Archive
2005	AMERICAN INDIAN CO	Cole Information

FINDINGS

Year	Uses	Source	
2003	AMERICAN INDIAN CO	City Publishing Co	Image pg. A1
1988	Vacant	R.L. Polk & Co Publishers	Image pg. A33
1982	Vacant	R.L. Polk & Co Publishers	Image pg. A43
1977	Vacant	HILL DIRECTORY COMPANY PUBLISHERS	Image pg. A56
1972	Vacant	HILL DIRECTORY COMPANY PUBLISHERS	Image pg. A65
1967	BARGAIN CENTER CLO	HILL DIRECTORY COMPANY PUBLISHERS	Image pg. A74
1962	Bargain Center cldo	Hill Directory Co., Inc.,	Image pg. A85
1957	Swain Awning Mfg Co I	Hill Directory Co., Inc.,	Image pg. A95
1952	Pooles Poultry whol	Hill Directory Co., Inc.,	Image pg. A107
1947	Pooles Poultry	Hill Directory Co., Inc.,	Image pg. A118
1941	White Gate Farm Poultry	Hill Directory Co., Inc.,	Image pg. A129
	Egg Co	Hill Directory Co., Inc.,	Image pg. A129

315 BLAKE ST

Year	Uses	Source	
2020	CITY MARKET SUSHI	EDR Digital Archive	
	SURI HOSPITALITY INC	EDR Digital Archive	
2017	YOUR DENK	Cole Information	
2003	VIGNETTES	City Publishing Co	Image pg. A1
1988	Vacant	R.L. Polk & Co Publishers	Image pg. A33
1982	Vacant	R.L. Polk & Co Publishers	Image pg. A43
	Girmes Hannes	R.L. Polk & Co Publishers	Image pg. A44
1977	Vacant	HILL DIRECTORY COMPANY PUBLISHERS	Image pg. A56
1972	Vacant	HILL DIRECTORY COMPANY PUBLISHERS	Image pg. A65
1967	MANNING UPHOLSTERY	HILL DIRECTORY COMPANY PUBLISHERS	Image pg. A74
1962	Vacant	Hill Directory Co., Inc.,	Image pg. A85
1957	Vacant	Hill Directory Co., Inc.,	Image pg. A95
1952	Cox Mkt gro	Hill Directory Co., Inc.,	Image pg. A107
1947	Ever Fresh Mkt gros and fish	Hill Directory Co., Inc.,	Image pg. A118
1941	Hudson Fish & Oyster Co	Hill Directory Co., Inc.,	Image pg. A129
1936	Pates Seafood Market	Hill Directory Co., Inc.,	Image pg. A143
1931	Pates Seafood Market	Hill Directory Co Inc Publishers	Image pg. A155
1926	Rogers W A	Hill Directory Co Inc Publisher	Image pg. A177

FINDINGS

316 BLAKE ST

Year	Uses	Source	
1947	Ever Fresh Mkt gros and fish	Hill Directory Co., Inc.,	Image pg. A118

317 BLAKE ST

Year	Uses	Source	
2005	WRAPPED UP LLC	Cole Information	
2003	No Current Listing	City Publishing Co	Image pg. A1
2000	BRASS KEY/THE	Cole Information	
1997	BRASS KEY THE antique & gifts gift w rap	R.L. Polk & Co Publishers	Image pg. A11
1995	BRASS KEY	Cole Information	
1992	BRASS KEY THE antique & gifts gift w rap	R.L. Polk & Co Publishers	Image pg. A21
	BRASS KEY THE	Cole Information	
1972	Vacant	HILL DIRECTORY COMPANY PUBLISHERS	Image pg. A65
1967	RED BIRO PEANUT CO WHOL	HILL DIRECTORY COMPANY PUBLISHERS	Image pg. A74
1962	Red Bird Peanut Co w hol	Hill Directory Co., Inc.,	Image pg. A85
1957	Vacant	Hill Directory Co., Inc.,	Image pg. A95
1952	Scurry Danl L w hol	Hill Directory Co., Inc.,	Image pg. A107
1947	Ever Fresh Mkt gros and fish	Hill Directory Co., Inc.,	Image pg. A118
1936	Barbour Wm S w hol prod	Hill Directory Co., Inc.,	Image pg. A143
1931	Rogers Wm A gro	Hill Directory Co Inc Publishers	Image pg. A155
1926	Vacant	Hill Directory Co Inc Publisher	Image pg. A177

318 BLAKE ST

Year	Uses	Source	
1957	Vacant	Hill Directory Co., Inc.,	Image pg. A95
1952	Super Valu Mkts Inc	Hill Directory Co., Inc.,	Image pg. A107
	side ent	Hill Directory Co., Inc.,	Image pg. A107
1947	Barbour Prod Co	Hill Directory Co., Inc.,	Image pg. A118
1936	Raleigh Poultry & Egg Co	Hill Directory Co., Inc.,	Image pg. A143
1931	Raleigh Poultry & Egg	Hill Directory Co Inc Publishers	Image pg. A155

319 BLAKE ST

Year	Uses	Source	
1967	MIXON WELDING SERVICE REPR	HILL DIRECTORY COMPANY PUBLISHERS	Image pg. A74

FINDINGS

Year	Uses	Source	
1962	Graphic Press stge	Hill Directory Co., Inc.,	Image pg. A85
1957	21 Vacant	Hill Directory Co., Inc.,	Image pg. A95
1952	King R Prod Co	Hill Directory Co., Inc.,	Image pg. A107
1947	Ray G Co w hol fruit and prod	Hill Directory Co., Inc.,	Image pg. A118
1941	City Poultry & Egg Co	Hill Directory Co., Inc.,	Image pg. A129
1936	Goodw in Poultry & t Egg Co	Hill Directory Co., Inc.,	Image pg. A143
1931	Goodw in Poultry & Egg	Hill Directory Co Inc Publishers	Image pg. A155
1926	Putney J E	Hill Directory Co Inc Publisher	Image pg. A177

320 BLAKE ST

Year	Uses	Source	
1992	CITY MARKET ANTIQUE MALL	Cole Information	
1947	Ray G Co w hol fruit and prod	Hill Directory Co., Inc.,	Image pg. A118
1926	Carolina Chero Cola Bottling Co	Hill Directory Co Inc Publisher	Image pg. A177

321 BLAKE ST

Year	Uses	Source	
1947	Ray G Co w hol fruit and prod	Hill Directory Co., Inc.,	Image pg. A118
1941	Farmers Cafe	Hill Directory Co., Inc.,	Image pg. A129
1936	Farmers Cafe	Hill Directory Co., Inc.,	Image pg. A143
1931	Hobb C Thos restr	Hill Directory Co Inc Publishers	Image pg. A155
1926	F W D Sales Co	Hill Directory Co Inc Publisher	Image pg. A177

323 BLAKE ST

Year	Uses	Source	
2005	RALEIGH CONTEMPORARY GALLERIES	Cole Information	
2003	RALEIGH CONTEMPORARY GALLERIES	City Publishing Co	Image pg. A1
2000	RALEIGH CONTEMPORARY GALLERY	Cole Information	
1997	RALEIGH CONTEMPORARY GALLERY	R.L. Polk & Co Publishers	Image pg. A11
1992	NOW & FOREVER antiques dealers	R.L. Polk & Co Publishers	Image pg. A21
1988	Brass Key The gifts & antiques	R.L. Polk & Co Publishers	Image pg. A33
1982	Smith D 0 Co Inc Stge	R.L. Polk & Co Publishers	Image pg. A44
1977	Smith D 0 Co Inc Stge	HILL DIRECTORY COMPANY PUBLISHERS	Image pg. A56
1972	Vacant	HILL DIRECTORY COMPANY PUBLISHERS	Image pg. A65

FINDINGS

Year	Uses	Source	
1967	FARMERS PROVISION CO GROS	HILL DIRECTORY COMPANY PUBLISHERS	Image pg. A74
1962	Farmers Provision Co gros	Hill Directory Co., Inc.,	Image pg. A85
1957	Farmers Provision Co gros	Hill Directory Co., Inc.,	Image pg. A95
1952	Farmers Provi	Hill Directory Co., Inc.,	Image pg. A107
	sion Co gros	Hill Directory Co., Inc.,	Image pg. A107
1947	Farmers Provision Co gros	Hill Directory Co., Inc.,	Image pg. A118
1941	Farmers Provision Co gros	Hill Directory Co., Inc.,	Image pg. A129
1936	323 25 Edw ards Leon L gro	Hill Directory Co., Inc.,	Image pg. A143
1931	Vacant	Hill Directory Co Inc Publishers	Image pg. A155

324 BLAKE ST

Year	Uses	Source	
1962	Lundy Roy D	Hill Directory Co., Inc.,	Image pg. A85

325 BLAKE ST

Year	Uses	Source	
2020	SASS NAILS LLC	EDR Digital Archive	
2017	DOGWOOD COLLECTIVE	Cole Information	
2010	VISUAL ART EXCHANGE	Cole Information	
2005	VISUAL ART EXCHANGE	Cole Information	
2003	VISUAL ART EXCHANGE	City Publishing Co	Image pg. A1
2000	VISUAL ART EXCHANGE	Cole Information	
1997	Not Verified 2 HSes	R.L. Polk & Co Publishers	Image pg. A11
1995	ARTIFECTS	Cole Information	
	WARLICK, S J	Cole Information	
1992	ARTIFECTS interior decorative painting	R.L. Polk & Co Publishers	Image pg. A21
1972	Vacant	HILL DIRECTORY COMPANY PUBLISHERS	Image pg. A65
1967	VACANT	HILL DIRECTORY COMPANY PUBLISHERS	Image pg. A74
1962	Fow lers Mattress Uphol Shop	Hill Directory Co., Inc.,	Image pg. A85
1957	27 Vacant	Hill Directory Co., Inc.,	Image pg. A95
1947	Raleigh Feed & Seed Co w hol	Hill Directory Co., Inc.,	Image pg. A118
1941	Edw ards Whol Co w hol	Hill Directory Co., Inc.,	Image pg. A129
1936	323 25 Edw ards Leon L gro	Hill Directory Co., Inc.,	Image pg. A143
1931	Union Provision Co	Hill Directory Co Inc Publishers	Image pg. A155

FINDINGS

327 BLAKE ST

Year	Uses	Source	
2020	DESIGN GALLERY SALON LLC	EDR Digital Archive	
2017	THE DESIGN GALLERY SALON LLC	Cole Information	
2014	DESIGN GALLERY SALON LLC THE	Cole Information	
2010	TRIANGLE SEGWAY	Cole Information	
2005	AMAZING GLAZE	Cole Information	
2003	AMAZING GLAZE	City Publishing Co	Image pg. A1
2000	AMAZING GLAZE	Cole Information	
1995	SHEAS GALLERY	Cole Information	
1992	CITY MARKET SECURITY	R.L. Polk & Co Publishers	Image pg. A21
	CITY MARKET SECURITY	Cole Information	
1972	V W Auto Repair	HILL DIRECTORY COMPANY PUBLISHERS	Image pg. A65
1967	LEES BODY PAINT SHOP	HILL DIRECTORY COMPANY PUBLISHERS	Image pg. A74
1962	Lees Body & Paint Shop V	Hill Directory Co., Inc.,	Image pg. A85
1952	Edwards Whol Co	Hill Directory Co., Inc.,	Image pg. A107
	whol gros	Hill Directory Co., Inc.,	Image pg. A107
	Holder Vivian M Mrs	Hill Directory Co., Inc.,	Image pg. A107
	notary	Hill Directory Co., Inc.,	Image pg. A107
1947	Edwards Provision Co gros	Hill Directory Co., Inc.,	Image pg. A118

329 BLAKE ST

Year	Uses	Source	
2014	EPONA & OAK	Cole Information	
2005	CITY MARKET DESIGNS INC	Cole Information	
2003	CITY MARKET DESIGNS INC	City Publishing Co	Image pg. A1
2000	CITY MARKET DESIGNS INCORPORATED	Cole Information	
1997	CITY MARKET DESIGN CLINIC beauty salons	R.L. Polk & Co Publishers	Image pg. A11
1995	VICTORIAN GIFT SHOPPE	Cole Information	
1992	Vacant 2 Businesses	R.L. Polk & Co Publishers	Image pg. A21
1957	31 Vacant	Hill Directory Co., Inc.,	Image pg. A95
1952	Poole Manley G whol	Hill Directory Co., Inc.,	Image pg. A107
1947	Kelley John W whol prod	Hill Directory Co., Inc.,	Image pg. A118

FINDINGS

331 BLAKE ST

Year	Uses	Source	
2020	LONGO MARIO	EDR Digital Archive	
2017	VICS RISTORANTE ITALIANO	Cole Information	
2014	VICS RISTORANTE ITALIANO	Cole Information	
2010	ADT	Cole Information	
	VICS RISTORANTE ITALIANO	Cole Information	
2005	VICS ITALIAN CAFE & PIZZERIA	Cole Information	
2003	CITY MARKET	City Publishing Co	Image pg. A1
	VICS ITALIAN CAFE & PIZZERIA	City Publishing Co	Image pg. A1
2000	VICS ITALIAN CAFE & PIZZERIA	Cole Information	
1997	VICKS ITALIAN CAFE & PIZZERIA	R.L. Polk & Co Publishers	Image pg. A11
1992	Vacant 2 Businesses	R.L. Polk & Co Publishers	Image pg. A21
1988	City Market Gallery arts & crafts	R.L. Polk & Co Publishers	Image pg. A33
1972	Sports Center pool rm	HILL DIRECTORY COMPANY PUBLISHERS	Image pg. A65
1952	Fords Prod Co w hol	Hill Directory Co., Inc.,	Image pg. A107
1947	Blake Street Grocery	Hill Directory Co., Inc.,	Image pg. A118
1941	Blake Street Grocery	Hill Directory Co., Inc.,	Image pg. A129
1936	Lew ter J H Co w hol gros	Hill Directory Co., Inc.,	Image pg. A143

332 BLAKE ST

Year	Uses	Source	
1947	Blake Street Grocery	Hill Directory Co., Inc.,	Image pg. A118

333 BLAKE ST

Year	Uses	Source	
2020	CHARLES COATS PRODUCE	EDR Digital Archive	
1997	Not Verified	R.L. Polk & Co Publishers	Image pg. A11
1992	City Market Produce	R.L. Polk & Co Publishers	Image pg. A21
1988	City Market farmers	R.L. Polk & Co Publishers	Image pg. A33
1947	Blake Street Grocery	Hill Directory Co., Inc.,	Image pg. A118
1941	Lew ter J H Co w hol gros	Hill Directory Co., Inc.,	Image pg. A129

FINDINGS

334 BLAKE ST

Year	Uses	Source	
1997	PARKING LOT	R.L. Polk & Co Publishers	Image pg. A11
1992	HEALTH CLUB	R.L. Polk & Co Publishers	Image pg. A21
1988	City Market Antique Mall	R.L. Polk & Co Publishers	Image pg. A33

335 BLAKE ST

Year	Uses	Source	
1982	Vacant	R.L. Polk & Co Publishers	Image pg. A44
1977	Vacant	HILL DIRECTORY COMPANY PUBLISHERS	Image pg. A56
1972	H & R Body Shop	HILL DIRECTORY COMPANY PUBLISHERS	Image pg. A65
1947	Fords Prod Co w hol	Hill Directory Co., Inc.,	Image pg. A118

337 BLAKE ST

Year	Uses	Source	
1967	SANDERS MOTOR CO STGE	HILL DIRECTORY COMPANY PUBLISHERS	Image pg. A74
1962	Sanders Mtr Co stge	Hill Directory Co., Inc.,	Image pg. A85
1957	39 Sanders Mtr Co stge	Hill Directory Co., Inc.,	Image pg. A95
1952	Macs Prod Co	Hill Directory Co., Inc.,	Image pg. A107

339 BLAKE ST

Year	Uses	Source	
1947	Waldo & w hol prod	Hill Directory Co., Inc.,	Image pg. A118

353 BLAKE ST

Year	Uses	Source	
1931	Sir Walter Chevrolet Co	Hill Directory Co Inc Publishers	Image pg. A155
	paint shop	Hill Directory Co Inc Publishers	Image pg. A155

BLOODWORTH ST

208 BLOODWORTH ST

Year	Uses	Source	
1967	AMAKER Ch ARLOTTE J MRS	HILL DIRECTORY COMPANY PUBLISHERS	Image pg. A75
1962	Hyman John T	Hill Directory Co., Inc.,	Image pg. A86
1957	Vacant	Hill Directory Co., Inc.,	Image pg. A96
1952	Strickland Jas D	Hill Directory Co., Inc.,	Image pg. A108

FINDINGS

Year	Uses	Source	
1947	Perry Percy B	Hill Directory Co., Inc.,	Image pg. A119
1941	Britt Julian D	Hill Directory Co., Inc.,	Image pg. A130
1936	Bunn B B	Hill Directory Co., Inc.,	Image pg. A144
1931	Belvin P Clarence	Hill Directory Co Inc Publishers	Image pg. A156
1926	Fowler E A Mrs	Hill Directory Co Inc Publisher	Image pg. A178
1922	Mims V G	Hill Directory Co. Publishers	Image pg. A189

210 BLOODWORTH ST

Year	Uses	Source	
1997	Hakim Karium	R.L. Polk & Co Publishers	Image pg. A12
1992	Cambell Barry U	R.L. Polk & Co Publishers	Image pg. A22
1988	Partin Jacqueline H	R.L. Polk & Co Publishers	Image pg. A34
1982	Dewberry Dorothy	R.L. Polk & Co Publishers	Image pg. A45
1977	Lane Martha M	HILL DIRECTORY COMPANY PUBLISHERS	Image pg. A57
1972	Lane Martha M	HILL DIRECTORY COMPANY PUBLISHERS	Image pg. A66
1967	BANKS PAUL	HILL DIRECTORY COMPANY PUBLISHERS	Image pg. A75
1962	Banks Paul V	Hill Directory Co., Inc.,	Image pg. A86
1957	Banks Paul	Hill Directory Co., Inc.,	Image pg. A96
1952	Banks Paul	Hill Directory Co., Inc.,	Image pg. A108
1947	Banks Paul	Hill Directory Co., Inc.,	Image pg. A119
1941	Bartholomew Lewis W	Hill Directory Co., Inc.,	Image pg. A130
1936	Bagwell J Lester	Hill Directory Co., Inc.,	Image pg. A144
1931	Maynard Earl T	Hill Directory Co Inc Publishers	Image pg. A156
1926	Belvin P C	Hill Directory Co Inc Publisher	Image pg. A178
1922	Bumgardner L R	Hill Directory Co. Publishers	Image pg. A189

213 BLOODWORTH ST

Year	Uses	Source	
2003	No Current Listing	City Publishing Co	Image pg. A2
1997	Smith Louise A	R.L. Polk & Co Publishers	Image pg. A12
1992	Smith Louis H	R.L. Polk & Co Publishers	Image pg. A22
	Smith Lorenzo	R.L. Polk & Co Publishers	Image pg. A22
1988	King Evelyn	R.L. Polk & Co Publishers	Image pg. A34
1982	Smith Louise	R.L. Polk & Co Publishers	Image pg. A45

FINDINGS

Year	Uses	Source	
1977	Lumford Katie	HILL DIRECTORY COMPANY PUBLISHERS	Image pg. A57
1972	Murphy C	HILL DIRECTORY COMPANY PUBLISHERS	Image pg. A66
1967	AVERY MARY A MRS	HILL DIRECTORY COMPANY PUBLISHERS	Image pg. A75
1962	Bartholomew Lewis W	Hill Directory Co., Inc.,	Image pg. A86
1957	Bartholomew Lewis W	Hill Directory Co., Inc.,	Image pg. A96
1952	Bartholomew Lewis W	Hill Directory Co., Inc.,	Image pg. A108
1947	Bartholomew Lewis W	Hill Directory Co., Inc.,	Image pg. A119
1941	Hogue Chas N	Hill Directory Co., Inc.,	Image pg. A130
1936	Hogue Chas N	Hill Directory Co., Inc.,	Image pg. A144
1931	Thompson Cicero L	Hill Directory Co Inc Publishers	Image pg. A156
1926	Hogue C N	Hill Directory Co Inc Publisher	Image pg. A178
	Adams Arthur	Hill Directory Co Inc Publisher	Image pg. A178
1922	Hogue C N	Hill Directory Co. Publishers	Image pg. A189

214 BLOODWORTH ST

Year	Uses	Source	
1992	Vacant	R.L. Polk & Co Publishers	Image pg. A22
1988	No Return	R.L. Polk & Co Publishers	Image pg. A34
1982	Williams John T	R.L. Polk & Co Publishers	Image pg. A45
1977	Williams John T	HILL DIRECTORY COMPANY PUBLISHERS	Image pg. A57
1972	Mc Dade Maggie	HILL DIRECTORY COMPANY PUBLISHERS	Image pg. A66
1967	MITCHELL HERMAN	HILL DIRECTORY COMPANY PUBLISHERS	Image pg. A75
1962	Jones Lucy T Mrs	Hill Directory Co., Inc.,	Image pg. A86
1957	Jones Lucy T Mrs	Hill Directory Co., Inc.,	Image pg. A96
1952	Jordan Chas J	Hill Directory Co., Inc.,	Image pg. A108
1947	Jordan Chas J	Hill Directory Co., Inc.,	Image pg. A119
	Earp Bernice I	Hill Directory Co., Inc.,	Image pg. A119
1941	Davis MXelvin H	Hill Directory Co., Inc.,	Image pg. A130
1936	Till Eliz A Mrs	Hill Directory Co., Inc.,	Image pg. A144
1931	Eason Moses	Hill Directory Co Inc Publishers	Image pg. A156
1926	Martin W C	Hill Directory Co Inc Publisher	Image pg. A178
	Creech P J	Hill Directory Co Inc Publisher	Image pg. A178
1922	Bailey R L	Hill Directory Co. Publishers	Image pg. A189

FINDINGS

215 BLOODWORTH ST

Year	Uses	Source	
1967	BOYKIN ANNE K MRS	HILL DIRECTORY COMPANY PUBLISHERS	Image pg. A75
1962	Boykin Anne K Mrs	Hill Directory Co., Inc.,	Image pg. A86
1957	Boykins Geo A	Hill Directory Co., Inc.,	Image pg. A96
1952	Poole Manley G	Hill Directory Co., Inc.,	Image pg. A108
1947	Poole Mallie G	Hill Directory Co., Inc.,	Image pg. A119
1941	Jordan Chas J	Hill Directory Co., Inc.,	Image pg. A130
1936	Kelly John W	Hill Directory Co., Inc.,	Image pg. A144
	Grimmer Jas B	Hill Directory Co., Inc.,	Image pg. A145
1931	Hamilton Ernest B	Hill Directory Co Inc Publishers	Image pg. A156
1926	Kelly J M	Hill Directory Co Inc Publisher	Image pg. A178
1922	Kelley J M	Hill Directory Co. Publishers	Image pg. A189

217 BLOODWORTH ST

Year	Uses	Source	
1967	APARTMENTS	HILL DIRECTORY COMPANY PUBLISHERS	Image pg. A75
	SCOTT MARY	HILL DIRECTORY COMPANY PUBLISHERS	Image pg. A75
	MILES ANN	HILL DIRECTORY COMPANY PUBLISHERS	Image pg. A75
	STEWART HOWARD	HILL DIRECTORY COMPANY PUBLISHERS	Image pg. A75
	THOMAS BARBARA	HILL DIRECTORY COMPANY PUBLISHERS	Image pg. A75
1962	Apartments	Hill Directory Co., Inc.,	Image pg. A86
	Vacant	Hill Directory Co., Inc.,	Image pg. A86
	Hall Lessie G Mrs	Hill Directory Co., Inc.,	Image pg. A86
	Copie Clyde F	Hill Directory Co., Inc.,	Image pg. A86
	Pulley David C	Hill Directory Co., Inc.,	Image pg. A86
1957	Apartments	Hill Directory Co., Inc.,	Image pg. A96
	Hockoday Cecil A	Hill Directory Co., Inc.,	Image pg. A96
	Smith Jos A	Hill Directory Co., Inc.,	Image pg. A96
	Vacant	Hill Directory Co., Inc.,	Image pg. A96
	Vacant	Hill Directory Co., Inc.,	Image pg. A96
1952	Apartments	Hill Directory Co., Inc.,	Image pg. A108
	Thompson Clara A	Hill Directory Co., Inc.,	Image pg. A108
	Terrell Lillie M Mrs	Hill Directory Co., Inc.,	Image pg. A108

FINDINGS

Year	Uses	Source	
1952	Vacant	Hill Directory Co., Inc.,	Image pg. A108
	Cash Wm Y	Hill Directory Co., Inc.,	Image pg. A108
1947	Williams Pauline Mrs	Hill Directory Co., Inc.,	Image pg. A119
1941	Newton Early E	Hill Directory Co., Inc.,	Image pg. A130
	Horton Ramey H	Hill Directory Co., Inc.,	Image pg. A130
	Horton Carl H	Hill Directory Co., Inc.,	Image pg. A130
	Bagwell Lester J	Hill Directory Co., Inc.,	Image pg. A130
1936	Love Jesse J	Hill Directory Co., Inc.,	Image pg. A145
	Smith Paul L	Hill Directory Co., Inc.,	Image pg. A145
	Pope Jas E	Hill Directory Co., Inc.,	Image pg. A145
	Livengood W Mack	Hill Directory Co., Inc.,	Image pg. A145
1931	Love Jesse J	Hill Directory Co Inc Publishers	Image pg. A156
	Bailey Lyman A	Hill Directory Co Inc Publishers	Image pg. A156
	Smith Paul L	Hill Directory Co Inc Publishers	Image pg. A156
	Kelly Jesse J	Hill Directory Co Inc Publishers	Image pg. A156
1926	Johnson C P	Hill Directory Co Inc Publisher	Image pg. A178
	Doolittle H C	Hill Directory Co Inc Publisher	Image pg. A178
	Denning H M	Hill Directory Co Inc Publisher	Image pg. A178
1922	Johnson Lonnie	Hill Directory Co. Publishers	Image pg. A189

218 BLOODWORTH ST

Year	Uses	Source	
2003	English Edward R	City Publishing Co	Image pg. A2
1997	Newsome Frankie Joe & Jill	R.L. Polk & Co Publishers	Image pg. A12
1992	Dunn Mary E	R.L. Polk & Co Publishers	Image pg. A22
1988	Dunn Viola G Mrs	R.L. Polk & Co Publishers	Image pg. A34
1982	Dunn Viola G Mrs	R.L. Polk & Co Publishers	Image pg. A45
1977	Dunn Laddie M	HILL DIRECTORY COMPANY PUBLISHERS	Image pg. A57
1972	Dunn Laddie M	HILL DIRECTORY COMPANY PUBLISHERS	Image pg. A66
1967	DUNN JOHN D	HILL DIRECTORY COMPANY PUBLISHERS	Image pg. A75
1962	Dunn Laddie	Hill Directory Co., Inc.,	Image pg. A86
1957	Mishue Milton	Hill Directory Co., Inc.,	Image pg. A96
1952	Arnold Millard C	Hill Directory Co., Inc.,	Image pg. A108

FINDINGS

Year	Uses	Source	
1941	Johnson Ernest M	Hill Directory Co., Inc.,	Image pg. A130
1936	Newton John W	Hill Directory Co., Inc.,	Image pg. A145
1931	Eubanks Geo W	Hill Directory Co Inc Publishers	Image pg. A156
1926	Hudson N E	Hill Directory Co Inc Publisher	Image pg. A178
1922	Stark Fred	Hill Directory Co. Publishers	Image pg. A189

221 BLOODWORTH ST

Year	Uses	Source	
1997	h Not Verified 5 Hses	R.L. Polk & Co Publishers	Image pg. A12
1992	Eggleston Pat	R.L. Polk & Co Publishers	Image pg. A22
1988	Smith Loise A	R.L. Polk & Co Publishers	Image pg. A34
1982	Ray Mary D	R.L. Polk & Co Publishers	Image pg. A45
1977	Banks Paul	HILL DIRECTORY COMPANY PUBLISHERS	Image pg. A57
1972	Banks Paul	HILL DIRECTORY COMPANY PUBLISHERS	Image pg. A66
1967	KING BUNNY	HILL DIRECTORY COMPANY PUBLISHERS	Image pg. A75
1962	King Bunny	Hill Directory Co., Inc.,	Image pg. A86
1957	King Bunny	Hill Directory Co., Inc.,	Image pg. A96
1947	Black Chas E	Hill Directory Co., Inc.,	Image pg. A119
1941	Patton Jas F	Hill Directory Co., Inc.,	Image pg. A130
1936	Terry Wm T	Hill Directory Co., Inc.,	Image pg. A145
1931	Terry Wm T	Hill Directory Co Inc Publishers	Image pg. A156
1926	Terry W T	Hill Directory Co Inc Publisher	Image pg. A178
1922	Terry W T	Hill Directory Co. Publishers	Image pg. A189

222 BLOODWORTH ST

Year	Uses	Source	
1992	Not Verified	R.L. Polk & Co Publishers	Image pg. A22
1988	Vacant	R.L. Polk & Co Publishers	Image pg. A34
1957	Vacant	Hill Directory Co., Inc.,	Image pg. A96
1952	Martin Lucy I Mrs	Hill Directory Co., Inc.,	Image pg. A108
1947	Martin Lucy I Mrs	Hill Directory Co., Inc.,	Image pg. A119
1941	Martin Lucy I Mrs	Hill Directory Co., Inc.,	Image pg. A130
1936	Martin Lucy I Mrs	Hill Directory Co., Inc.,	Image pg. A145
1931	Martin Lucy I Mrs	Hill Directory Co Inc Publishers	Image pg. A156

FINDINGS

Year	Uses	Source	
1926	Martin L I Mrs	Hill Directory Co Inc Publisher	Image pg. A178
1922	Martin L I Mrs	Hill Directory Co. Publishers	Image pg. A189

224 BLOODWORTH ST

Year	Uses	Source	
2003	Kennedy Regina	City Publishing Co	Image pg. A2
	Williams Shereta	City Publishing Co	Image pg. A2
1992	Harris Donald	R.L. Polk & Co Publishers	Image pg. A22
1988	Harris Clydie	R.L. Polk & Co Publishers	Image pg. A34
1982	Harris Oris	R.L. Polk & Co Publishers	Image pg. A45
1977	Lane Dixon	HILL DIRECTORY COMPANY PUBLISHERS	Image pg. A57
1972	Lane Gertrude	HILL DIRECTORY COMPANY PUBLISHERS	Image pg. A66
1967	HUNTER BEATRICE R MRS	HILL DIRECTORY COMPANY PUBLISHERS	Image pg. A75
1962	Hunter Beatrice R Mrs	Hill Directory Co., Inc.,	Image pg. A86
1957	Brannan G Clark	Hill Directory Co., Inc.,	Image pg. A96
1952	Brannan G Clark	Hill Directory Co., Inc.,	Image pg. A108
1947	Brannan G Clark	Hill Directory Co., Inc.,	Image pg. A119
1941	Allen Harry B	Hill Directory Co., Inc.,	Image pg. A130
1936	Sexton L Garland	Hill Directory Co., Inc.,	Image pg. A145
	Kelly Carson H	Hill Directory Co., Inc.,	Image pg. A145
1931	Vacant	Hill Directory Co Inc Publishers	Image pg. A156
1926	Phelps R M	Hill Directory Co Inc Publisher	Image pg. A178
1922	Thornton W S	Hill Directory Co. Publishers	Image pg. A189

225 BLOODWORTH ST

Year	Uses	Source	
1982	Vacant	R.L. Polk & Co Publishers	Image pg. A45
1977	No Return	HILL DIRECTORY COMPANY PUBLISHERS	Image pg. A57
1972	Turner Dorothy M	HILL DIRECTORY COMPANY PUBLISHERS	Image pg. A66
1967	HARRIS NELLIE MRS	HILL DIRECTORY COMPANY PUBLISHERS	Image pg. A75
1962	Vacant	Hill Directory Co., Inc.,	Image pg. A86
1957	Vacaht	Hill Directory Co., Inc.,	Image pg. A96
1952	Labat Ben J	Hill Directory Co., Inc.,	Image pg. A108
1947	King Berry E	Hill Directory Co., Inc.,	Image pg. A119

FINDINGS

Year	Uses	Source	
1941	Poole Rosa Mrs	Hill Directory Co., Inc.,	Image pg. A130
1936	Bartholomew Lewis W	Hill Directory Co., Inc.,	Image pg. A145
1931	Vacant	Hill Directory Co Inc Publishers	Image pg. A156
1926	Ballance J D	Hill Directory Co Inc Publisher	Image pg. A178
1922	Morris R E	Hill Directory Co. Publishers	Image pg. A189

226 BLOODWORTH ST

Year	Uses	Source	
1962	Bryant Thos	Hill Directory Co., Inc.,	Image pg. A86
1957	Fowler Shelton H	Hill Directory Co., Inc.,	Image pg. A96
1952	Fowler Shelton H	Hill Directory Co., Inc.,	Image pg. A108
1947	Fowler Wm S	Hill Directory Co., Inc.,	Image pg. A119
1941	Warwick Bonco A	Hill Directory Co., Inc.,	Image pg. A130
1936	Wicker Kath R Mrs	Hill Directory Co., Inc.,	Image pg. A145
1931	Cash J Clarence	Hill Directory Co Inc Publishers	Image pg. A156
1926	Stiebel Daisy Mrs	Hill Directory Co Inc Publisher	Image pg. A178
	Stephenson A C	Hill Directory Co Inc Publisher	Image pg. A178
1922	Booker P C	Hill Directory Co. Publishers	Image pg. A189

227 BLOODWORTH ST

Year	Uses	Source	
1992	Not Verified 2 Hses	R.L. Polk & Co Publishers	Image pg. A22
	Not Verified 2 Hses	R.L. Polk & Co Publishers	Image pg. A22
1988	Shears Linda D	R.L. Polk & Co Publishers	Image pg. A34
1982	Vacant	R.L. Polk & Co Publishers	Image pg. A45
1977	Rogers C Preston	HILL DIRECTORY COMPANY PUBLISHERS	Image pg. A57
1972	Rogers Colon P	HILL DIRECTORY COMPANY PUBLISHERS	Image pg. A66
1967	KING LENA B MRS	HILL DIRECTORY COMPANY PUBLISHERS	Image pg. A75
1962	King T Frank	Hill Directory Co., Inc.,	Image pg. A86
1957	King T Frank	Hill Directory Co., Inc.,	Image pg. A96
1952	King T Frank	Hill Directory Co., Inc.,	Image pg. A108
	mus tchr	Hill Directory Co., Inc.,	Image pg. A109
1947	King T Frank	Hill Directory Co., Inc.,	Image pg. A119
1941	King T Frank	Hill Directory Co., Inc.,	Image pg. A130

FINDINGS

Year	Uses	Source	
1936	King T Prank	Hill Directory Co., Inc.,	Image pg. A145
1931	King T Frank	Hill Directory Co Inc Publishers	Image pg. A156
1926	Ragan J P	Hill Directory Co Inc Publisher	Image pg. A178
	Love J J	Hill Directory Co Inc Publisher	Image pg. A178
1922	King T F	Hill Directory Co. Publishers	Image pg. A189

228 BLOODWORTH ST

Year	Uses	Source	
1997	Jackson Rosa	R.L. Polk & Co Publishers	Image pg. A12
1992	Jackson Rosa	R.L. Polk & Co Publishers	Image pg. A22
	Daniels Maggie	R.L. Polk & Co Publishers	Image pg. A22
1988	Vacant	R.L. Polk & Co Publishers	Image pg. A34
1982	Collins Lovie	R.L. Polk & Co Publishers	Image pg. A45
1977	Collins Lovie	HILL DIRECTORY COMPANY PUBLISHERS	Image pg. A57
1972	No Return	HILL DIRECTORY COMPANY PUBLISHERS	Image pg. A66
1967	BUNCH EFF IE MRS	HILL DIRECTORY COMPANY PUBLISHERS	Image pg. A75
1957	Dodd Jack B	Hill Directory Co., Inc.,	Image pg. A96
1952	Dodd Jack B	Hill Directory Co., Inc.,	Image pg. A109
1947	Dodd Jack B	Hill Directory Co., Inc.,	Image pg. A119
1941	Dodd Jack B	Hill Directory Co., Inc.,	Image pg. A130
1936	Dodd J Beni	Hill Directory Co., Inc.,	Image pg. A145
1931	Coates Lula Mrs	Hill Directory Co Inc Publishers	Image pg. A156
1926	Jones 0 M	Hill Directory Co Inc Publisher	Image pg. A178
1922	Jones 0 M	Hill Directory Co. Publishers	Image pg. A189

229 BLOODWORTH ST

Year	Uses	Source	
1997	Not Verified	R.L. Polk & Co Publishers	Image pg. A12
1992	Mack Louvenia	R.L. Polk & Co Publishers	Image pg. A22
1988	Mack Louvenia	R.L. Polk & Co Publishers	Image pg. A34
1982	Golden Comb The	R.L. Polk & Co Publishers	Image pg. A45
1977	Reed James E	HILL DIRECTORY COMPANY PUBLISHERS	Image pg. A57
1972	Dunston Berry	HILL DIRECTORY COMPANY PUBLISHERS	Image pg. A66
1967	COTTER E UGHC PRODUCE o	HILL DIRECTORY COMPANY PUBLISHERS	Image pg. A75

FINDINGS

Year	Uses	Source	
1962	Cotter E Hugh prod	Hill Directory Co., Inc.,	Image pg. A86
1957	Cotter E Hugh prod	Hill Directory Co., Inc.,	Image pg. A96
1952	Cotter E Hugh	Hill Directory Co., Inc.,	Image pg. A109
1947	Cotter E Hugh	Hill Directory Co., Inc.,	Image pg. A119
1941	Cotter E Hugh	Hill Directory Co., Inc.,	Image pg. A130
1936	Cotter E Hugh	Hill Directory Co., Inc.,	Image pg. A145
1926	Fort J W	Hill Directory Co Inc Publisher	Image pg. A178
	Horton W J	Hill Directory Co Inc Publisher	Image pg. A178
	Haithcock J E	Hill Directory Co Inc Publisher	Image pg. A178
1922	Pow ell G A	Hill Directory Co. Publishers	Image pg. A189

301 BLOODWORTH ST

Year	Uses	Source	
1922	Beddingfield J W	Hill Directory Co. Publishers	Image pg. A189

303 BLOODWORTH ST

Year	Uses	Source	
1926	Mooneyham M D	Hill Directory Co Inc Publisher	Image pg. A178
1922	Mooneyham M D	Hill Directory Co. Publishers	Image pg. A189

304 BLOODWORTH ST

Year	Uses	Source	
1947	Bennefield Jas	Hill Directory Co., Inc.,	Image pg. A119
1941	Mc Coy Ransom	Hill Directory Co., Inc.,	Image pg. A130
1936	Mc Coy Ransom	Hill Directory Co., Inc.,	Image pg. A145
1931	Whitfield Kathleen	Hill Directory Co Inc Publishers	Image pg. A156
	drsmkr	Hill Directory Co Inc Publishers	Image pg. A156
1926	Whitfield Lustus	Hill Directory Co Inc Publisher	Image pg. A178
1922	Pow ell Nellie	Hill Directory Co. Publishers	Image pg. A189

305 BLOODWORTH ST

Year	Uses	Source	
1982	Bow den L W & Son tin shop	R.L. Polk & Co Publishers	Image pg. A45
	Bow den Heating Co	R.L. Polk & Co Publishers	Image pg. A45
1977	Bow den L W & Son tin shop	HILL DIRECTORY COMPANY PUBLISHERS	Image pg. A57

FINDINGS

Year	Uses	Source	
1972	Bowden L W & Son tin shop	HILL DIRECTORY COMPANY PUBLISHERS	Image pg. A66
1967	EOWDEN L W S SON TIN SHOP	HILL DIRECTORY COMPANY PUBLISHERS	Image pg. A75
1962	Bowden L W & Son tin shop	Hill Directory Co., Inc.,	Image pg. A86
1957	Bowden L W & Son tin shop lte	Hill Directory Co., Inc.,	Image pg. A96
1952	Bowdens Tin Shop	Hill Directory Co., Inc.,	Image pg. A109
1947	Bowdens Tin Shop	Hill Directory Co., Inc.,	Image pg. A119
1941	Bowdens Tin Shop	Hill Directory Co., Inc.,	Image pg. A130
1936	Bowdens Tin Shop	Hill Directory Co., Inc.,	Image pg. A145
1931	Bowdens Tin Shop	Hill Directory Co Inc Publishers	Image pg. A156
1926	Bowdens Tire Shop	Hill Directory Co Inc Publisher	Image pg. A178
1922	Bowden L W	Hill Directory Co. Publishers	Image pg. A189

306 BLOODWORTH ST

Year	Uses	Source	
1947	Hicks Cobley	Hill Directory Co., Inc.,	Image pg. A119
1941	Bennefield Jas	Hill Directory Co., Inc.,	Image pg. A130
1936	Montgomery Eug	Hill Directory Co., Inc.,	Image pg. A145
1931	Watson Anna	Hill Directory Co Inc Publishers	Image pg. A156
1926	Jones Mary	Hill Directory Co Inc Publisher	Image pg. A178
1922	Jones Mary	Hill Directory Co. Publishers	Image pg. A189

307 BLOODWORTH ST

Year	Uses	Source	
1988	Vacant	R.L. Polk & Co Publishers	Image pg. A34
1982	Vacant	R.L. Polk & Co Publishers	Image pg. A45
1977	Vacant	HILL DIRECTORY COMPANY PUBLISHERS	Image pg. A57
1972	Hedgepeth Cath Mrs	HILL DIRECTORY COMPANY PUBLISHERS	Image pg. A66
1967	HECGEPETH CATh	HILL DIRECTORY COMPANY PUBLISHERS	Image pg. A75
1962	Alston John D	Hill Directory Co., Inc.,	Image pg. A86
1957	Blue Mary Mrs	Hill Directory Co., Inc.,	Image pg. A96
1952	Blue Mary Mrs	Hill Directory Co., Inc.,	Image pg. A109
1947	Blue Mary	Hill Directory Co., Inc.,	Image pg. A119
1941	Jordan Rosa L	Hill Directory Co., Inc.,	Image pg. A130
1936	Braxton Mary	Hill Directory Co., Inc.,	Image pg. A145

FINDINGS

Year	Uses	Source	
1931	Bridgers Irving H	Hill Directory Co Inc Publishers	Image pg. A156
1926	Pierce L L	Hill Directory Co Inc Publisher	Image pg. A178
1922	Bridges T S	Hill Directory Co. Publishers	Image pg. A189

308 BLOODWORTH ST

Year	Uses	Source	
1988	Bryant Eliz H Mrs	R.L. Polk & Co Publishers	Image pg. A34
1982	Bryant Eliz H Mrs	R.L. Polk & Co Publishers	Image pg. A45
1977	Bryant Eliz H Mrs	HILL DIRECTORY COMPANY PUBLISHERS	Image pg. A57
1972	Bryant Eliz H Mrs	HILL DIRECTORY COMPANY PUBLISHERS	Image pg. A66
1967	BRYANT ELIZ H MRS	HILL DIRECTORY COMPANY PUBLISHERS	Image pg. A75
1962	Bryant Eliz H Mrs	Hill Directory Co., Inc.,	Image pg. A86
1957	Bryant Jas	Hill Directory Co., Inc.,	Image pg. A96
1952	Massey Blanche Mrs	Hill Directory Co., Inc.,	Image pg. A109
1947	Hopkins Louis	Hill Directory Co., Inc.,	Image pg. A119
1941	Hopkins Louis	Hill Directory Co., Inc.,	Image pg. A130
1936	Robinson Nannie	Hill Directory Co., Inc.,	Image pg. A145
1931	Robinson Nannie	Hill Directory Co Inc Publishers	Image pg. A156
1926	Robinson Nannie	Hill Directory Co Inc Publisher	Image pg. A178
1922	Robinson Joseph	Hill Directory Co. Publishers	Image pg. A189

309 BLOODWORTH ST

Year	Uses	Source	
2003	Thompson L M	City Publishing Co	Image pg. A2
1988	Vacant	R.L. Polk & Co Publishers	Image pg. A34
1982	Patterson M Frances	R.L. Polk & Co Publishers	Image pg. A45
1977	Patterson M Frances	HILL DIRECTORY COMPANY PUBLISHERS	Image pg. A57
1972	Hinton John H	HILL DIRECTORY COMPANY PUBLISHERS	Image pg. A66
1967	ALLEN WILEY	HILL DIRECTORY COMPANY PUBLISHERS	Image pg. A75
1962	Allen Wiley	Hill Directory Co., Inc.,	Image pg. A86
1957	White Willard R	Hill Directory Co., Inc.,	Image pg. A96
1952	Ciark Charlie	Hill Directory Co., Inc.,	Image pg. A109
1947	Williams Annie M	Hill Directory Co., Inc.,	Image pg. A119
1941	Adcock Clarence	Hill Directory Co., Inc.,	Image pg. A130

FINDINGS

Year	Uses	Source	
1936	Adcock Clarence	Hill Directory Co., Inc.,	Image pg. A145
1931	Allen J Emmett	Hill Directory Co Inc Publishers	Image pg. A156
1926	Johnson T L	Hill Directory Co Inc Publisher	Image pg. A178
1922	Champion R W	Hill Directory Co. Publishers	Image pg. A189

310 BLOODWORTH ST

Year	Uses	Source	
1988	Horton Leon	R.L. Polk & Co Publishers	Image pg. A34
1982	Horton Wm	R.L. Polk & Co Publishers	Image pg. A45
1977	Vacant	HILL DIRECTORY COMPANY PUBLISHERS	Image pg. A57
1972	Short Willie L	HILL DIRECTORY COMPANY PUBLISHERS	Image pg. A66
1967	NEAL EULA MRS	HILL DIRECTORY COMPANY PUBLISHERS	Image pg. A75
1962	Canady Annie Mrs	Hill Directory Co., Inc.,	Image pg. A86
1957	Canady Annie Mrs	Hill Directory Co., Inc.,	Image pg. A96
1952	Lewis Henrietta Mrs	Hill Directory Co., Inc.,	Image pg. A109
1947	Lewis Henrietta	Hill Directory Co., Inc.,	Image pg. A119
1941	Lewis Henrietta	Hill Directory Co., Inc.,	Image pg. A130
1936	Anderson Mamie	Hill Directory Co., Inc.,	Image pg. A145
1931	Anderson Mamie	Hill Directory Co Inc Publishers	Image pg. A156
1926	Jones Amelia	Hill Directory Co Inc Publisher	Image pg. A178
1922	Jackson Lizzie	Hill Directory Co. Publishers	Image pg. A189

311 BLOODWORTH ST

Year	Uses	Source	
1988	Vacant	R.L. Polk & Co Publishers	Image pg. A34
1982	No Return	R.L. Polk & Co Publishers	Image pg. A45
1977	Vacant	HILL DIRECTORY COMPANY PUBLISHERS	Image pg. A57
1972	Gill Mary	HILL DIRECTORY COMPANY PUBLISHERS	Image pg. A66
1967	CHEATh AM MARY MRS	HILL DIRECTORY COMPANY PUBLISHERS	Image pg. A75
1962	Cheatham Mary Mrs	Hill Directory Co., Inc.,	Image pg. A86
1957	Driver James jr	Hill Directory Co., Inc.,	Image pg. A96
1952	Driver Beulah Mrs	Hill Directory Co., Inc.,	Image pg. A109
1947	Birdsall Swain	Hill Directory Co., Inc.,	Image pg. A119
1941	Jones Mattie	Hill Directory Co., Inc.,	Image pg. A130

FINDINGS

Year	Uses	Source	
1936	Jones Mattie e	Hill Directory Co., Inc.,	Image pg. A145
1931	Andrew s Raymond N	Hill Directory Co Inc Publishers	Image pg. A156
1926	Johnson Hayw ood	Hill Directory Co Inc Publisher	Image pg. A178
1922	Belvin P C	Hill Directory Co. Publishers	Image pg. A189

312 BLOODWORTH ST

Year	Uses	Source	
1988	Watkins Donell	R.L. Polk & Co Publishers	Image pg. A34
1982	Vacant	R.L. Polk & Co Publishers	Image pg. A45
1977	Vacant	HILL DIRECTORY COMPANY PUBLISHERS	Image pg. A57
1972	Seaberry Bertha	HILL DIRECTORY COMPANY PUBLISHERS	Image pg. A66
1967	ELANGO RUFUS	HILL DIRECTORY COMPANY PUBLISHERS	Image pg. A75
1962	Vacant	Hill Directory Co., Inc.,	Image pg. A86
1957	Williams Susie J Mrs	Hill Directory Co., Inc.,	Image pg. A96
1952	Canady Annie Mrs	Hill Directory Co., Inc.,	Image pg. A109
1947	Canaday Annie	Hill Directory Co., Inc.,	Image pg. A119
1941	Canaday Annie	Hill Directory Co., Inc.,	Image pg. A130
1936	Canaday Annie	Hill Directory Co., Inc.,	Image pg. A145
1931	Crow ley Annie	Hill Directory Co Inc Publishers	Image pg. A156
1926	Butts Joseph	Hill Directory Co Inc Publisher	Image pg. A178
1922	Medlin Vannie	Hill Directory Co. Publishers	Image pg. A189

313 BLOODWORTH ST

Year	Uses	Source	
2003	Rogers M Y	City Publishing Co	Image pg. A2
1988	Jenkins James S	R.L. Polk & Co Publishers	Image pg. A34
1982	Jenkins Jamnes S	R.L. Polk & Co Publishers	Image pg. A45
1977	Vacant	HILL DIRECTORY COMPANY PUBLISHERS	Image pg. A57
1972	Hill Frank	HILL DIRECTORY COMPANY PUBLISHERS	Image pg. A66
1967	MONROE JAMES	HILL DIRECTORY COMPANY PUBLISHERS	Image pg. A75
1962	Gill Mary	Hill Directory Co., Inc.,	Image pg. A86
1957	Hicks Ella M	Hill Directory Co., Inc.,	Image pg. A96
1952	Hicks Ella M	Hill Directory Co., Inc.,	Image pg. A109
1947	Ray Haley	Hill Directory Co., Inc.,	Image pg. A119

FINDINGS

Year	Uses	Source	
1941	Lingerfelt Wm M	Hill Directory Co., Inc.,	Image pg. A130
1936	Lingerfelt Wm M	Hill Directory Co., Inc.,	Image pg. A145
1931	Hill Ernest W	Hill Directory Co Inc Publishers	Image pg. A156
1926	Ruth M M	Hill Directory Co Inc Publisher	Image pg. A178
1922	Lee A L Mrs	Hill Directory Co. Publishers	Image pg. A189

314 BLOODWORTH ST

Year	Uses	Source	
1988	Vacant	R.L. Polk & Co Publishers	Image pg. A34
1982	Johnson Virginia	R.L. Polk & Co Publishers	Image pg. A45
1977	Johnson Virginia	HILL DIRECTORY COMPANY PUBLISHERS	Image pg. A57
1972	Vinson Wm N	HILL DIRECTORY COMPANY PUBLISHERS	Image pg. A66
1967	MC NEIL LESTER JR	HILL DIRECTORY COMPANY PUBLISHERS	Image pg. A75
1962	Ruffin Cora L Mrs	Hill Directory Co., Inc.,	Image pg. A86
1957	Pollard Linwood	Hill Directory Co., Inc.,	Image pg. A96
1952	Pollard Linwood	Hill Directory Co., Inc.,	Image pg. A109
1947	Young Blondell drsmkr	Hill Directory Co., Inc.,	Image pg. A119
1941	Bridges Lemuel	Hill Directory Co., Inc.,	Image pg. A130
1936	Bass Durock	Hill Directory Co., Inc.,	Image pg. A145
1931	Lewis John	Hill Directory Co Inc Publishers	Image pg. A156
1926	Jeffries Ozia	Hill Directory Co Inc Publisher	Image pg. A178
1922	Anderson David	Hill Directory Co. Publishers	Image pg. A189

315 BLOODWORTH ST

Year	Uses	Source	
2003	GAMIL DESIGN INC	City Publishing Co	Image pg. A2
1988	Carolina Roofing Co contrs	R.L. Polk & Co Publishers	Image pg. A34
1982	Carolina Roofing Co contrs	R.L. Polk & Co Publishers	Image pg. A45
1977	Carolina Roofing Co	HILL DIRECTORY COMPANY PUBLISHERS	Image pg. A57
1972	Carolina Roofing Co	HILL DIRECTORY COMPANY PUBLISHERS	Image pg. A66
1967	CAROLINA ROOFING CO	HILL DIRECTORY COMPANY PUBLISHERS	Image pg. A75
1962	Caro Rooting Co	Hill Directory Co., Inc.,	Image pg. A86
1957	Cooley Rose M Mrs	Hill Directory Co., Inc.,	Image pg. A96
1952	England Edw	Hill Directory Co., Inc.,	Image pg. A109

FINDINGS

Year	Uses	Source	
1947	England Edw	Hill Directory Co., Inc.,	Image pg. A119
1941	Taylor Coy	Hill Directory Co., Inc.,	Image pg. A130
1936	Taylor Coy	Hill Directory Co., Inc.,	Image pg. A145
1931	Poole Lonnie	Hill Directory Co Inc Publishers	Image pg. A156
1926	King D T	Hill Directory Co Inc Publisher	Image pg. A178
1922	King D T	Hill Directory Co. Publishers	Image pg. A189

316 BLOODWORTH ST

Year	Uses	Source	
1988	Holden Jimmy Jr	R.L. Polk & Co Publishers	Image pg. A34
1982	Vacant	R.L. Polk & Co Publishers	Image pg. A45
1977	Scott Franklin	HILL DIRECTORY COMPANY PUBLISHERS	Image pg. A57
1972	Scott Franklin	HILL DIRECTORY COMPANY PUBLISHERS	Image pg. A66
1967	SCOTT FRANKLIN	HILL DIRECTORY COMPANY PUBLISHERS	Image pg. A75
1962	Tyson Olla M Mrs	Hill Directory Co., Inc.,	Image pg. A86
1957	Bennefield Fred	Hill Directory Co., Inc.,	Image pg. A96
1952	Bennefield Fred	Hill Directory Co., Inc.,	Image pg. A109
1947	Bennefield Fred	Hill Directory Co., Inc.,	Image pg. A119
1941	Batchelor Sallie	Hill Directory Co., Inc.,	Image pg. A130
1936	Batchelor Sallie	Hill Directory Co., Inc.,	Image pg. A145
1931	Bachelor Sallie	Hill Directory Co Inc Publishers	Image pg. A156
1926	Douglas Millie	Hill Directory Co Inc Publisher	Image pg. A178
1922	Douglas Millie	Hill Directory Co. Publishers	Image pg. A189

317 BLOODWORTH ST

Year	Uses	Source	
2003	RALEIGH POLICE TAXICAB INSPCTR	City Publishing Co	Image pg. A2
	SMITH TEMPLE CHURCH ANNEX	City Publishing Co	Image pg. A2
1988	City Police Station Sub Sta	R.L. Polk & Co Publishers	Image pg. A34
1982	Macon Body Shop	R.L. Polk & Co Publishers	Image pg. A45
1977	Macon Body Shop	HILL DIRECTORY COMPANY PUBLISHERS	Image pg. A57
1972	Macon Body Shop	HILL DIRECTORY COMPANY PUBLISHERS	Image pg. A66
1967	MACON BODY SHOP	HILL DIRECTORY COMPANY PUBLISHERS	Image pg. A75
1962	Capital Sign Serv	Hill Directory Co., Inc.,	Image pg. A86

FINDINGS

Year	Uses	Source	
1957	Raleigh Office Supply Co w hse	Hill Directory Co., Inc.,	Image pg. A96
1952	Scott Fred	Hill Directory Co., Inc.,	Image pg. A109
1947	Scott Fredk	Hill Directory Co., Inc.,	Image pg. A119
1941	Norman Robt L	Hill Directory Co., Inc.,	Image pg. A130
1936	Norman Annie M Mrs furn	Hill Directory Co., Inc.,	Image pg. A145
1931	Green Junius D	Hill Directory Co Inc Publishers	Image pg. A156
1926	Phillos Christopher	Hill Directory Co Inc Publisher	Image pg. A178
	Andrew s R N	Hill Directory Co Inc Publisher	Image pg. A178
1922	Hinson Lizzie Miss	Hill Directory Co. Publishers	Image pg. A189

318 BLOODWORTH ST

Year	Uses	Source	
1982	Brow n Geo C	R.L. Polk & Co Publishers	Image pg. A45
1977	Burkett James T	HILL DIRECTORY COMPANY PUBLISHERS	Image pg. A57
1972	Burkett James T	HILL DIRECTORY COMPANY PUBLISHERS	Image pg. A66
1967	BERT JESSE	HILL DIRECTORY COMPANY PUBLISHERS	Image pg. A75
1957	Cheek Geo F	Hill Directory Co., Inc.,	Image pg. A96
1952	York Raeford	Hill Directory Co., Inc.,	Image pg. A109
1947	Cotton Emma	Hill Directory Co., Inc.,	Image pg. A119
1941	Cotton Emma	Hill Directory Co., Inc.,	Image pg. A130
1936	Cotton Edw c w ood	Hill Directory Co., Inc.,	Image pg. A145
1931	Cotton Edw	Hill Directory Co Inc Publishers	Image pg. A156
1926	Cotton Edw ard	Hill Directory Co Inc Publisher	Image pg. A178
1922	Cotton Edw ard	Hill Directory Co. Publishers	Image pg. A189

319 BLOODWORTH ST

Year	Uses	Source	
1952	Henderson Richmond	Hill Directory Co., Inc.,	Image pg. A109
1947	Henderson Richmond	Hill Directory Co., Inc.,	Image pg. A119
1941	Card L Oveeda	Hill Directory Co., Inc.,	Image pg. A130
1936	Lancaster G Hiram	Hill Directory Co., Inc.,	Image pg. A145
1931	Vacant	Hill Directory Co Inc Publishers	Image pg. A156
1926	Bryant B L	Hill Directory Co Inc Publisher	Image pg. A178
1922	Kametches Peter	Hill Directory Co. Publishers	Image pg. A189

FINDINGS

320 BLOODWORTH ST

Year	Uses	Source	
1967	BRANTLEY EULA G MRS	HILL DIRECTORY COMPANY PUBLISHERS	Image pg. A75
1957	Miner Edw P	Hill Directory Co., Inc.,	Image pg. A96
1952	Walker Minnie Mrs	Hill Directory Co., Inc.,	Image pg. A109
1947	Walker Danl	Hill Directory Co., Inc.,	Image pg. A119
1941	Walker Minnie	Hill Directory Co., Inc.,	Image pg. A130
1936	Walker Jack	Hill Directory Co., Inc.,	Image pg. A145
1931	Walker Jack	Hill Directory Co Inc Publishers	Image pg. A156
1926	Vacant	Hill Directory Co Inc Publisher	Image pg. A178
1922	Walker Jack	Hill Directory Co. Publishers	Image pg. A189

321 BLOODWORTH ST

Year	Uses	Source	
1931	Prince Lonnie E junk	Hill Directory Co Inc Publishers	Image pg. A156

323 BLOODWORTH ST

Year	Uses	Source	
1988	Home Ice And Coal Co	R.L. Polk & Co Publishers	Image pg. A34
1982	Home Ice Co	R.L. Polk & Co Publishers	Image pg. A45
1977	Home Ice Co	HILL DIRECTORY COMPANY PUBLISHERS	Image pg. A57
1972	Home Ice Co mfrs	HILL DIRECTORY COMPANY PUBLISHERS	Image pg. A66
1967	HOME ICE CO MFRS	HILL DIRECTORY COMPANY PUBLISHERS	Image pg. A75
1962	Home Ice Co	Hill Directory Co., Inc.,	Image pg. A86
1957	Home Ice Co	Hill Directory Co., Inc.,	Image pg. A96
1952	Home Ice Co	Hill Directory Co., Inc.,	Image pg. A109
1947	Home Ice Co	Hill Directory Co., Inc.,	Image pg. A119
1941	Home Ice & Coal Co	Hill Directory Co., Inc.,	Image pg. A130
1936	Home Ice & Coal Co	Hill Directory Co., Inc.,	Image pg. A145
1926	Lovell Chas	Hill Directory Co Inc Publisher	Image pg. A178

325 BLOODWORTH ST

Year	Uses	Source	
1982	Home Ice Overflow	R.L. Polk & Co Publishers	Image pg. A45
1977	One Stop Garage	HILL DIRECTORY COMPANY PUBLISHERS	Image pg. A57

FINDINGS

Year	Uses	Source	
1962	Vacant	Hill Directory Co., Inc.,	Image pg. A86
1957	Dixie Dry Clns & Lndry br	Hill Directory Co., Inc.,	Image pg. A96
	Eastern Roofing & Asbestos Co	Hill Directory Co., Inc.,	Image pg. A96
1952	Drive In Clns	Hill Directory Co., Inc.,	Image pg. A109
1947	Drive In Cleaners	Hill Directory Co., Inc.,	Image pg. A119
1941	Jenkins Binia	Hill Directory Co., Inc.,	Image pg. A130
1936	Freeman Clinton	Hill Directory Co., Inc.,	Image pg. A145
1931	Bass Duroc	Hill Directory Co Inc Publishers	Image pg. A156
1926	Winfrey K S Mrs	Hill Directory Co Inc Publisher	Image pg. A178
1922	Vacant	Hill Directory Co. Publishers	Image pg. A189

327 BLOODWORTH ST

Year	Uses	Source	
1967	DIXIE DRY CLEANERS & LAUNDRY	HILL DIRECTORY COMPANY PUBLISHERS	Image pg. A75
	ER	HILL DIRECTORY COMPANY PUBLISHERS	Image pg. A75
1947	Barnes Jack	Hill Directory Co., Inc.,	Image pg. A119
1941	Barnes Jack	Hill Directory Co., Inc.,	Image pg. A130
	Pauls Place beer	Hill Directory Co., Inc.,	Image pg. A130
1936	Whitaker Geo H beer	Hill Directory Co., Inc.,	Image pg. A145
	Wall J Edw	Hill Directory Co., Inc.,	Image pg. A145
1931	Vacant	Hill Directory Co Inc Publishers	Image pg. A156
	1/2 Williams Louis H gro	Hill Directory Co Inc Publishers	Image pg. A156
	drsmkr	Hill Directory Co Inc Publishers	Image pg. A157
1926	Cooper H C	Hill Directory Co Inc Publisher	Image pg. A178
	2 Smith Alice	Hill Directory Co Inc Publisher	Image pg. A178
1922	Matthews A W	Hill Directory Co. Publishers	Image pg. A189

401 BLOODWORTH ST

Year	Uses	Source	
1972	Holdens Dry Cleaners & Laundry	HILL DIRECTORY COMPANY PUBLISHERS	Image pg. A66
	Holden Wm A	HILL DIRECTORY COMPANY PUBLISHERS	Image pg. A66

FINDINGS

402 BLOODWORTH ST

Year	Uses	Source	
1967	CLUB 54 N IGFT CLUB	HILL DIRECTORY COMPANY PUBLISHERS	Image pg. A75

407 BLOODWORTH ST

Year	Uses	Source	
1997	Not Verified	R.L. Polk & Co Publishers	Image pg. A12
1992	Evans Mable H	R.L. Polk & Co Publishers	Image pg. A22
1988	Evans Mable H	R.L. Polk & Co Publishers	Image pg. A34
1982	Harris Betty	R.L. Polk & Co Publishers	Image pg. A45
1977	Mc Bride James L	HILL DIRECTORY COMPANY PUBLISHERS	Image pg. A57
1972	Vacant	HILL DIRECTORY COMPANY PUBLISHERS	Image pg. A66
1967	MANGUM JESSE	HILL DIRECTORY COMPANY PUBLISHERS	Image pg. A75
1962	Giles Clifton	Hill Directory Co., Inc.,	Image pg. A86
1957	Sanders Savannah H Mrs	Hill Directory Co., Inc.,	Image pg. A96
1952	Saunders Savannah H	Hill Directory Co., Inc.,	Image pg. A109
1947	Saunders Savannah	Hill Directory Co., Inc.,	Image pg. A119
1941	Allen S Persell	Hill Directory Co., Inc.,	Image pg. A130
1936	Williams Bessie	Hill Directory Co., Inc.,	Image pg. A145
1931	Banks Hugh M	Hill Directory Co Inc Publishers	Image pg. A157
1926	Harris Saml	Hill Directory Co Inc Publisher	Image pg. A178
1922	Davis Hayw ood	Hill Directory Co. Publishers	Image pg. A189

408 BLOODWORTH ST

Year	Uses	Source	
1997	Wimberley R E A	R.L. Polk & Co Publishers	Image pg. A12
1992	Not Verified 2 Hses	R.L. Polk & Co Publishers	Image pg. A22
1988	Wimberley Laura P Mrs	R.L. Polk & Co Publishers	Image pg. A34
1982	Wimberley Laura P	R.L. Polk & Co Publishers	Image pg. A45
1977	Wimberley Richd E	HILL DIRECTORY COMPANY PUBLISHERS	Image pg. A57
1972	Wimberley Richd E	HILL DIRECTORY COMPANY PUBLISHERS	Image pg. A66
1967	WIMBERLEY RICHO E	HILL DIRECTORY COMPANY PUBLISHERS	Image pg. A75
1962	Wimberley Richd E	Hill Directory Co., Inc.,	Image pg. A86
1957	Wimberley Richd E	Hill Directory Co., Inc.,	Image pg. A96
1952	Wimberley Richd E	Hill Directory Co., Inc.,	Image pg. A109

FINDINGS

Year	Uses	Source	
1947	Edwards Ula Mrs	Hill Directory Co., Inc.,	Image pg. A119
1941	Neal Anthony T	Hill Directory Co., Inc.,	Image pg. A130
1936	Neal Anthony T	Hill Directory Co., Inc.,	Image pg. A145
1931	Jeffers Jessie	Hill Directory Co Inc Publishers	Image pg. A157
1926	Mc Coy Hattie	Hill Directory Co Inc Publisher	Image pg. A178
1922	Denton B H	Hill Directory Co. Publishers	Image pg. A189

409 BLOODWORTH ST

Year	Uses	Source	
1997	Not Verified 5 Hses	R.L. Polk & Co Publishers	Image pg. A12
1992	Not Verified 2 Hses	R.L. Polk & Co Publishers	Image pg. A22
1988	Chavis Doretha 0 Mrs	R.L. Polk & Co Publishers	Image pg. A34
	Vacant	R.L. Polk & Co Publishers	Image pg. A34
1982	Chavis Doretha 0 Mrs	R.L. Polk & Co Publishers	Image pg. A45
1977	Chavis Doretha 0 Mrs	HILL DIRECTORY COMPANY PUBLISHERS	Image pg. A57
1972	Chavis Doretha D Mrs	HILL DIRECTORY COMPANY PUBLISHERS	Image pg. A66
1967	CHAVIS OORETHA D MRS	HILL DIRECTORY COMPANY PUBLISHERS	Image pg. A75
1962	Williams Pearl S Mrs	Hill Directory Co., Inc.,	Image pg. A86
	Chavis Dorehta D Mrs	Hill Directory Co., Inc.,	Image pg. A86
1957	Mc Brayer Victoria Mrs	Hill Directory Co., Inc.,	Image pg. A96
1952	Mc Brayer Hampton A	Hill Directory Co., Inc.,	Image pg. A109
1947	Mc Brayer Hampton	Hill Directory Co., Inc.,	Image pg. A119
1941	Person Henry	Hill Directory Co., Inc.,	Image pg. A130
1936	Person Henry	Hill Directory Co., Inc.,	Image pg. A145
1931	Horton Robt	Hill Directory Co Inc Publishers	Image pg. A157
1926	Walls Sallie	Hill Directory Co Inc Publisher	Image pg. A178
1922	Jacobs Eliza	Hill Directory Co. Publishers	Image pg. A189

411 BLOODWORTH ST

Year	Uses	Source	
1972	Brantley Essie M Mrs	HILL DIRECTORY COMPANY PUBLISHERS	Image pg. A66
1967	ERENTLY ESSIE MRS	HILL DIRECTORY COMPANY PUBLISHERS	Image pg. A75
	SHEPARO JAMES A REAL ESTATE	HILL DIRECTORY COMPANY PUBLISHERS	Image pg. A75
1962	Shepard Jas A real est	Hill Directory Co., Inc.,	Image pg. A86

FINDINGS

Year	Uses	Source	
1957	Scarborough Dorothy Mrs	Hill Directory Co., Inc.,	Image pg. A96
1952	Weaver Mary H Mrs	Hill Directory Co., Inc.,	Image pg. A109
1947	Weaver Tyler	Hill Directory Co., Inc.,	Image pg. A119
1941	Weaver Mary	Hill Directory Co., Inc.,	Image pg. A130
1936	Clanton Mary	Hill Directory Co., Inc.,	Image pg. A145
1931	Thomas Inez	Hill Directory Co Inc Publishers	Image pg. A157
1926	Matthews T E	Hill Directory Co Inc Publisher	Image pg. A178
1922	Matthews Tony	Hill Directory Co. Publishers	Image pg. A189

412 BLOODWORTH ST

Year	Uses	Source	
1982	Love S J Mrs	R.L. Polk & Co Publishers	Image pg. A45
1977	Love S J Mrs	HILL DIRECTORY COMPANY PUBLISHERS	Image pg. A57
1972	Love S J Mrs	HILL DIRECTORY COMPANY PUBLISHERS	Image pg. A66
1967	LOVE S J MRS	HILL DIRECTORY COMPANY PUBLISHERS	Image pg. A75
1962	Freeman Jas P	Hill Directory Co., Inc.,	Image pg. A86
1957	Lowe Sadye Mrs	Hill Directory Co., Inc.,	Image pg. A96
1952	Swain E Reginald	Hill Directory Co., Inc.,	Image pg. A109
1947	Payne Sadye	Hill Directory Co., Inc.,	Image pg. A119
1941	Payne Foster P	Hill Directory Co., Inc.,	Image pg. A130
	Payne Sadie J notary	Hill Directory Co., Inc.,	Image pg. A130
1936	Love Sadie J	Hill Directory Co., Inc.,	Image pg. A145
1931	Love Thos L	Hill Directory Co Inc Publishers	Image pg. A157
1926	Vacant	Hill Directory Co Inc Publisher	Image pg. A178
1922	Moras William	Hill Directory Co. Publishers	Image pg. A189

413 BLOODWORTH ST

Year	Uses	Source	
1992	Harrison Cath	R.L. Polk & Co Publishers	Image pg. A22
	Smith Sharon	R.L. Polk & Co Publishers	Image pg. A22
	Vacant	R.L. Polk & Co Publishers	Image pg. A22
	Elliott Deborah	R.L. Polk & Co Publishers	Image pg. A22
	Vacant	R.L. Polk & Co Publishers	Image pg. A22
1988	Chesney Lyd	R.L. Polk & Co Publishers	Image pg. A34

FINDINGS

Year	Uses	Source	
1988	a Vacant	R.L. Polk & Co Publishers	Image pg. A34
	b Vacant	R.L. Polk & Co Publishers	Image pg. A34
	c Neal Donnie	R.L. Polk & Co Publishers	Image pg. A34
	d Harris Leasie	R.L. Polk & Co Publishers	Image pg. A34
1982	Burnette Raymond	R.L. Polk & Co Publishers	Image pg. A45
	a Vacant	R.L. Polk & Co Publishers	Image pg. A45
	b Jackson Carolyn	R.L. Polk & Co Publishers	Image pg. A45
	c Price Priscilla	R.L. Polk & Co Publishers	Image pg. A45
1977	Praise Temple	HILL DIRECTORY COMPANY PUBLISHERS	Image pg. A57
	Roberts Upholstery	HILL DIRECTORY COMPANY PUBLISHERS	Image pg. A57
	Teasley Wm	HILL DIRECTORY COMPANY PUBLISHERS	Image pg. A57
	Jackson Carolyn	HILL DIRECTORY COMPANY PUBLISHERS	Image pg. A57
	Price Priscilla	HILL DIRECTORY COMPANY PUBLISHERS	Image pg. A57
1972	Deliverance Center Church The	HILL DIRECTORY COMPANY PUBLISHERS	Image pg. A66
	A Roberts Upholstery Shop	HILL DIRECTORY COMPANY PUBLISHERS	Image pg. A66
1967	DELIVERANCE CENTER CHURCH THE	HILL DIRECTORY COMPANY PUBLISHERS	Image pg. A75
	ROBERTS UPHOLSTERY SHOP	HILL DIRECTORY COMPANY PUBLISHERS	Image pg. A75
	TEALY WM	HILL DIRECTORY COMPANY PUBLISHERS	Image pg. A75
	VANCO JAMES	HILL DIRECTORY COMPANY PUBLISHERS	Image pg. A75
	CALHOUN JOHN	HILL DIRECTORY COMPANY PUBLISHERS	Image pg. A75
1962	Brentley Essie M Mrs	Hill Directory Co., Inc.,	Image pg. A86
	Surles Wilbert	Hill Directory Co., Inc.,	Image pg. A86
	W&G Upholstering Co	Hill Directory Co., Inc.,	Image pg. A86
1957	Lewis Radio & T V Clinic	Hill Directory Co., Inc.,	Image pg. A96
	Burnetts Oyster Grill ATE	Hill Directory Co., Inc.,	Image pg. A96
	Vacant	Hill Directory Co., Inc.,	Image pg. A96
	Jones Carl D	Hill Directory Co., Inc.,	Image pg. A96
	Wilder Frank M	Hill Directory Co., Inc.,	Image pg. A96
1952	Lewis Radio Clinic	Hill Directory Co., Inc.,	Image pg. A109
	Apartments	Hill Directory Co., Inc.,	Image pg. A109
	Nettles Virginia	Hill Directory Co., Inc.,	Image pg. A109
	Tabron Maybelle	Hill Directory Co., Inc.,	Image pg. A109

FINDINGS

Year	Uses	Source	
1952	Vacant	Hill Directory Co., Inc.,	Image pg. A109
	Wiegins Jas	Hill Directory Co., Inc.,	Image pg. A109

415 BLOODWORTH ST

Year	Uses	Source	
1992	Parking Lot	R.L. Polk & Co Publishers	Image pg. A22
1988	Parking Lot	R.L. Polk & Co Publishers	Image pg. A34
1982	Parking Lot	R.L. Polk & Co Publishers	Image pg. A45
1977	No Return	HILL DIRECTORY COMPANY PUBLISHERS	Image pg. A57
1972	Triangle Cab Co & Garage	HILL DIRECTORY COMPANY PUBLISHERS	Image pg. A66
1967	ECONOMY CAR REPAIRS	HILL DIRECTORY COMPANY PUBLISHERS	Image pg. A75
1962	Mona L a Club recreation	Hill Directory Co., Inc.,	Image pg. A86
1957	Club Billiards	Hill Directory Co., Inc.,	Image pg. A96
1952	Green Clns	Hill Directory Co., Inc.,	Image pg. A109
1947	Green Clnrs	Hill Directory Co., Inc.,	Image pg. A119

416 BLOODWORTH ST

Year	Uses	Source	
1982	Vacant	R.L. Polk & Co Publishers	Image pg. A45
1977	Vacant	HILL DIRECTORY COMPANY PUBLISHERS	Image pg. A57
1972	Vacant	HILL DIRECTORY COMPANY PUBLISHERS	Image pg. A66
1967	STEWARD LOUISE M MRS	HILL DIRECTORY COMPANY PUBLISHERS	Image pg. A75
1962	Moore Richd	Hill Directory Co., Inc.,	Image pg. A86
1957	Cheek Odessa	Hill Directory Co., Inc.,	Image pg. A96
1952	Paynes Business	Hill Directory Co., Inc.,	Image pg. A109
	Secreta rial Sch	Hill Directory Co., Inc.,	Image pg. A109
1947	Paynes Business & Secretarial Sch	Hill Directory Co., Inc.,	Image pg. A119
1941	Goode Jas	Hill Directory Co., Inc.,	Image pg. A130
1936	Johnson David C	Hill Directory Co., Inc.,	Image pg. A145
1931	Ellis Clarence	Hill Directory Co Inc Publishers	Image pg. A157
1926	Hill Lula G	Hill Directory Co Inc Publisher	Image pg. A178
1922	Hill W G	Hill Directory Co. Publishers	Image pg. A189

FINDINGS

417 BLOODWORTH ST

Year	Uses	Source	
1972	Burnetts Soda Shop	HILL DIRECTORY COMPANY PUBLISHERS	Image pg. A66
1967	BURNETTS SODA SHOP	HILL DIRECTORY COMPANY PUBLISHERS	Image pg. A75
1962	Burnetts Soda Shop	Hill Directory Co., Inc.,	Image pg. A86
1957	Haywoods Soda Shop	Hill Directory Co., Inc.,	Image pg. A96
1952	Haywood Soda Shop	Hill Directory Co., Inc.,	Image pg. A109

418 BLOODWORTH ST

Year	Uses	Source	
1992	Vacant	R.L. Polk & Co Publishers	Image pg. A22
1988	Lee Wallace Mitchell	R.L. Polk & Co Publishers	Image pg. A34
1982	Mollay Lud	R.L. Polk & Co Publishers	Image pg. A45
1977	Jones Logan	HILL DIRECTORY COMPANY PUBLISHERS	Image pg. A57
1972	Vacant	HILL DIRECTORY COMPANY PUBLISHERS	Image pg. A66
1967	CROCKETT RUBY C MRS	HILL DIRECTORY COMPANY PUBLISHERS	Image pg. A75
1962	Sanders Alberta Mrs	Hill Directory Co., Inc.,	Image pg. A86
1957	Hunter Flossie S Mrs	Hill Directory Co., Inc.,	Image pg. A96
1952	Hunter Thos	Hill Directory Co., Inc.,	Image pg. A109
1947	Hunter Thos	Hill Directory Co., Inc.,	Image pg. A119
1941	Bridges Minnie	Hill Directory Co., Inc.,	Image pg. A130
1936	Williams John	Hill Directory Co., Inc.,	Image pg. A145
1931	Jones Robt J	Hill Directory Co Inc Publishers	Image pg. A157
1926	Jones R J	Hill Directory Co Inc Publisher	Image pg. A178
1922	Jones R R	Hill Directory Co. Publishers	Image pg. A189

419 BLOODWORTH ST

Year	Uses	Source	
1972	Golden Nugget	HILL DIRECTORY COMPANY PUBLISHERS	Image pg. A66
1967	BILLIARD PARLOR	HILL DIRECTORY COMPANY PUBLISHERS	Image pg. A75
1957	Lounge Club The	Hill Directory Co., Inc.,	Image pg. A96
1952	Turners Florist	Hill Directory Co., Inc.,	Image pg. A109

FINDINGS

420 BLOODWORTH ST

Year	Uses	Source	
1992	Sanders Geraldine	R.L. Polk & Co Publishers	Image pg. A22
1988	Sanders Annabelle Mrs	R.L. Polk & Co Publishers	Image pg. A34
1982	Sanders Annabelle Mrs	R.L. Polk & Co Publishers	Image pg. A45
1977	Sanders Annabelle Mrs	HILL DIRECTORY COMPANY PUBLISHERS	Image pg. A57
1967	SANDERS ANNIE B MRS	HILL DIRECTORY COMPANY PUBLISHERS	Image pg. A75
1962	Sanders Annie B Mrs	Hill Directory Co., Inc.,	Image pg. A86
1957	Sanders David D	Hill Directory Co., Inc.,	Image pg. A96
1952	Sanders Jas	Hill Directory Co., Inc.,	Image pg. A109
1947	Saunders Jas	Hill Directory Co., Inc.,	Image pg. A119
1941	Saunders Jas	Hill Directory Co., Inc.,	Image pg. A130
1936	Allen Josephine	Hill Directory Co., Inc.,	Image pg. A145
1931	Walker John W Rev	Hill Directory Co Inc Publishers	Image pg. A157
1926	Walker J W Rev	Hill Directory Co Inc Publisher	Image pg. A178
1922	Walker J W Rev	Hill Directory Co. Publishers	Image pg. A189

421 BLOODWORTH ST

Year	Uses	Source	
1992	POOR BOYS SUPER MARKET	R.L. Polk & Co Publishers	Image pg. A22
1988	Poor Boys Super Market	R.L. Polk & Co Publishers	Image pg. A34
1982	Poor Boys Super Market	R.L. Polk & Co Publishers	Image pg. A45
1977	Poor Boys Super Market	HILL DIRECTORY COMPANY PUBLISHERS	Image pg. A57
1972	Cottingham Grocery	HILL DIRECTORY COMPANY PUBLISHERS	Image pg. A66
1967	COTTINGHAM GROCERY	HILL DIRECTORY COMPANY PUBLISHERS	Image pg. A75
1962	Cottingham Grocery	Hill Directory Co., Inc.,	Image pg. A86
1957	Cottingham Gro	Hill Directory Co., Inc.,	Image pg. A96
1952	Wake Consumers Mut	Hill Directory Co., Inc.,	Image pg. A109
	Assn Inc gros	Hill Directory Co., Inc.,	Image pg. A109
1936	Vacant	Hill Directory Co., Inc.,	Image pg. A145
1931	Vacant	Hill Directory Co Inc Publishers	Image pg. A157

422 BLOODWORTH ST

Year	Uses	Source	
1982	Raines Sylvia W Mrs	R.L. Polk & Co Publishers	Image pg. A45

FINDINGS

Year	Uses	Source	
1977	Raines Sylvia W Mrs	HILL DIRECTORY COMPANY PUBLISHERS	Image pg. A57
1972	Raines Sylvia H Mrs	HILL DIRECTORY COMPANY PUBLISHERS	Image pg. A66
1967	RAINES SYLVIA H MRS	HILL DIRECTORY COMPANY PUBLISHERS	Image pg. A75
1962	Worth Martha M Mrs	Hill Directory Co., Inc.,	Image pg. A86
1957	Worth Martha M Mrs	Hill Directory Co., Inc.,	Image pg. A96
1952	Worth Fredk	Hill Directory Co., Inc.,	Image pg. A109
1947	Law son Jos	Hill Directory Co., Inc.,	Image pg. A119
	Barbee Thelma	Hill Directory Co., Inc.,	Image pg. A119
1941	Law son Jos	Hill Directory Co., Inc.,	Image pg. A130
1936	Pope Eunice	Hill Directory Co., Inc.,	Image pg. A145
1931	Blacknall Jos R	Hill Directory Co Inc Publishers	Image pg. A157
1926	Love J H	Hill Directory Co Inc Publisher	Image pg. A178

424 BLOODWORTH ST

Year	Uses	Source	
1992	Davis	R.L. Polk & Co Publishers	Image pg. A22
	Chavis	R.L. Polk & Co Publishers	Image pg. A22
	Evans	R.L. Polk & Co Publishers	Image pg. A22
1988	Kivett Paul D	R.L. Polk & Co Publishers	Image pg. A34
	a Vacant	R.L. Polk & Co Publishers	Image pg. A34
	b Vacant	R.L. Polk & Co Publishers	Image pg. A34
1982	Burnett Raymond	R.L. Polk & Co Publishers	Image pg. A45
1977	Vacant	HILL DIRECTORY COMPANY PUBLISHERS	Image pg. A57
1972	Charles Willie J	HILL DIRECTORY COMPANY PUBLISHERS	Image pg. A66
1967	BLOODWORTH STREET TOURIST HOME	HILL DIRECTORY COMPANY PUBLISHERS	Image pg. A75
	SHEPARD JAMES A e	HILL DIRECTORY COMPANY PUBLISHERS	Image pg. A75
1962	Shepard Jas A	Hill Directory Co., Inc.,	Image pg. A86
	Bloodw orth Street Tourist Home	Hill Directory Co., Inc.,	Image pg. A86
1957	Shepard Jas A 0 justice of the	Hill Directory Co., Inc.,	Image pg. A96
	peace Shepard Jas A Real Est	Hill Directory Co., Inc.,	Image pg. A96
1952	Young Kath L	Hill Directory Co., Inc.,	Image pg. A109
1947	Daniels Pattie A L	Hill Directory Co., Inc.,	Image pg. A119
1941	Rhodes John	Hill Directory Co., Inc.,	Image pg. A130

FINDINGS

426 BLOODWORTH ST

Year	Uses	Source	
1936	Evans Clyde c w ood	Hill Directory Co., Inc.,	Image pg. A145
1931	Vacant	Hill Directory Co Inc Publishers	Image pg. A157

431 BLOODWORTH ST

Year	Uses	Source	
1936	Reinshaw Adora	Hill Directory Co., Inc.,	Image pg. A145
1931	Lloyd Lee	Hill Directory Co Inc Publishers	Image pg. A157
1926	Vacant	Hill Directory Co Inc Publisher	Image pg. A178
1922	Harrison William	Hill Directory Co. Publishers	Image pg. A189

BLOUNT ST

224 BLOUNT ST

Year	Uses	Source	
2003	POUR HOUSE	City Publishing Co	Image pg. A3
1997	Not Verified	R.L. Polk & Co Publishers	Image pg. A13
1992	Bargain Cntr the Storage	R.L. Polk & Co Publishers	Image pg. A23
1988	Bargain Center The Overflow	R.L. Polk & Co Publishers	Image pg. A35
1982	Bargain Center Overflow	R.L. Polk & Co Publishers	Image pg. A46
1977	Jeromes dclo	HILL DIRECTORY COMPANY PUBLISHERS	Image pg. A58
	Pennell Charles	HILL DIRECTORY COMPANY PUBLISHERS	Image pg. A58
1972	Jeromes dclo	HILL DIRECTORY COMPANY PUBLISHERS	Image pg. A67
1967	HORTONS OUTLET STORE CLO	HILL DIRECTORY COMPANY PUBLISHERS	Image pg. A76
	PERRY ROBT	HILL DIRECTORY COMPANY PUBLISHERS	Image pg. A76
1962	Hortons Outlet Store cldo	Hill Directory Co., Inc.,	Image pg. A87
	Vacant	Hill Directory Co., Inc.,	Image pg. A87
1957	Hill C V Refgr cornmi	Hill Directory Co., Inc.,	Image pg. A97
	Irby Wm F refgr repr	Hill Directory Co., Inc.,	Image pg. A97
	Vacant	Hill Directory Co., Inc.,	Image pg. A97
1952	Hill C V Refgr	Hill Directory Co., Inc.,	Image pg. A110
	coml refgr	Hill Directory Co., Inc.,	Image pg. A110
	Vacant	Hill Directory Co., Inc.,	Image pg. A110
1947	Hobart Dayton Sales butchers supplies	Hill Directory Co., Inc.,	Image pg. A120

FINDINGS

Year	Uses	Source	
1947	Hamilton Mattie Mrs	Hill Directory Co., Inc.,	Image pg. A120
1941	Farmers Exchange gros	Hill Directory Co., Inc.,	Image pg. A131
	Vacant	Hill Directory Co., Inc.,	Image pg. A131
1936	224 26 Farmers Exchange gros	Hill Directory Co., Inc.,	Image pg. A146
	Holv Trinity Greek Orthodox Church	Hill Directory Co., Inc.,	Image pg. A146
1931	224 226 Farmers Exch w hol	Hill Directory Co Inc Publishers	Image pg. A158
	Holy Trinity Greek Orthodox Ch	Hill Directory Co Inc Publishers	Image pg. A158
1926	224 226 Peebles Bros	Hill Directory Co Inc Publisher	Image pg. A179
1922	Tunnell B E	Hill Directory Co. Publishers	Image pg. A190

225 BLOUNT ST

Year	Uses	Source	
1947	Hobart Dayton Sales butchers supplies	Hill Directory Co., Inc.,	Image pg. A120

226 BLOUNT ST

Year	Uses	Source	
1957	2 Vacant	Hill Directory Co., Inc.,	Image pg. A97
1952	Crocker Wm	Hill Directory Co., Inc.,	Image pg. A110
1947	Hobart Dayton Sales butchers supplies	Hill Directory Co., Inc.,	Image pg. A120
	rear Vacant	Hill Directory Co., Inc.,	Image pg. A120
	Crocker Wm O	Hill Directory Co., Inc.,	Image pg. A120
1941	Crocker Wm	Hill Directory Co., Inc.,	Image pg. A131
1936	224 26 Farmers Exchange gros	Hill Directory Co., Inc.,	Image pg. A146
	1/2 Crocker Wm	Hill Directory Co., Inc.,	Image pg. A146
1931	224 226 Farmers Exch w hol	Hill Directory Co Inc Publishers	Image pg. A158
1926	224 226 Peebles Bros	Hill Directory Co Inc Publisher	Image pg. A179

301 BLOUNT ST

Year	Uses	Source	
1972	Vacant	HILL DIRECTORY COMPANY PUBLISHERS	Image pg. A67
1967	VACANT	HILL DIRECTORY COMPANY PUBLISHERS	Image pg. A76
1962	Peebles Hotel V	Hill Directory Co., Inc.,	Image pg. A87
1957	Watkins Hattie S Mrs bdg	Hill Directory Co., Inc.,	Image pg. A97
1952	Vacant	Hill Directory Co., Inc.,	Image pg. A110

FINDINGS

Year	Uses	Source	
1947	Plaza Hotel	Hill Directory Co., Inc.,	Image pg. A120
1941	Plaza Hotel	Hill Directory Co., Inc.,	Image pg. A131
	Ballance N L & Co food	Hill Directory Co., Inc.,	Image pg. A131
	products	Hill Directory Co., Inc.,	Image pg. A131
1936	Allen Bldg	Hill Directory Co., Inc.,	Image pg. A146
	Ballance N L & Co food products	Hill Directory Co., Inc.,	Image pg. A146
	202 07 Vacant	Hill Directory Co., Inc.,	Image pg. A146
	202 07 Vacant	Hill Directory Co., Inc.,	Image pg. A146
	Murchison W Shipp office	Hill Directory Co., Inc.,	Image pg. A146
	209 12 Vacant	Hill Directory Co., Inc.,	Image pg. A146
	209 12 Vacant	Hill Directory Co., Inc.,	Image pg. A146
	3d Fl Vacant	Hill Directory Co., Inc.,	Image pg. A146
	4th Fl Vacant	Hill Directory Co., Inc.,	Image pg. A146
1931	Allen Buailding	Hill Directory Co Inc Publishers	Image pg. A158
	Ballance N L & Co mdse	Hill Directory Co Inc Publishers	Image pg. A158
	brokers	Hill Directory Co Inc Publishers	Image pg. A158
	Simpkins Wm A cotton	Hill Directory Co Inc Publishers	Image pg. A158
	203 204 Scarborough Wm T	Hill Directory Co Inc Publishers	Image pg. A158
	203 204 Scarborough Wm T	Hill Directory Co Inc Publishers	Image pg. A158
	Vacanit	Hill Directory Co Inc Publishers	Image pg. A158
	Vacant	Hill Directory Co Inc Publishers	Image pg. A159
	Vacant	Hill Directory Co Inc Publishers	Image pg. A159
	Vacant	Hill Directory Co Inc Publishers	Image pg. A159
	Vacant	Hill Directory Co Inc Publishers	Image pg. A159
	Vacant	Hill Directory Co Inc Publishers	Image pg. A159
	Vacant	Hill Directory Co Inc Publishers	Image pg. A159
	Vacant	Hill Directory Co Inc Publishers	Image pg. A159
	Vacant	Hill Directory Co Inc Publishers	Image pg. A159
	Vacant	Hill Directory Co Inc Publishers	Image pg. A159
	Vacant	Hill Directory Co Inc Publishers	Image pg. A159
	Vacant	Hill Directory Co Inc Publishers	Image pg. A159
	Vacant	Hill Directory Co Inc Publishers	Image pg. A159

FINDINGS

Year	Uses	Source	
1931	Vacant	Hill Directory Co Inc Publishers	Image pg. A159
	Vacant	Hill Directory Co Inc Publishers	Image pg. A159
	4th flr Vacant	Hill Directory Co Inc Publishers	Image pg. A159
1926	Allen Bldg	Hill Directory Co Inc Publisher	Image pg. A179
	Ballance N L & Co	Hill Directory Co Inc Publisher	Image pg. A179
	Business Mens Ins Co	Hill Directory Co Inc Publisher	Image pg. A179
	Smith G L	Hill Directory Co Inc Publisher	Image pg. A179
	Weatherford Crump & Co	Hill Directory Co Inc Publisher	Image pg. A179
	Greensboro Mut Life Ins	Hill Directory Co Inc Publisher	Image pg. A179
	Mc Kee J S Dr	Hill Directory Co Inc Publisher	Image pg. A179
	U S Vets Bureau mnedical dept Pioneer Mut Ins Co Life & Casualty Ins Co	Hill Directory Co Inc Publisher	Image pg. A179

303 BLOUNT ST

Year	Uses	Source	
1952	Mayers Outlet Store	Hill Directory Co., Inc.,	Image pg. A110
	stge	Hill Directory Co., Inc.,	Image pg. A110
1947	Young Saml M hdw side	Hill Directory Co., Inc.,	Image pg. A120

304 BLOUNT ST

Year	Uses	Source	
1972	Vacant	HILL DIRECTORY COMPANY PUBLISHERS	Image pg. A67
1967	KIMBRELLS b AREHOUSE	HILL DIRECTORY COMPANY PUBLISHERS	Image pg. A76
1962	Castleberry Hodge Hdw Co rear	Hill Directory Co., Inc.,	Image pg. A87

305 BLOUNT ST

Year	Uses	Source	
2003	PECHE CHOCOLATE	City Publishing Co	Image pg. A3
1997	Not Verified	R.L. Polk & Co Publishers	Image pg. A13
1992	Vacant	R.L. Polk & Co Publishers	Image pg. A23
1988	ULittle Nifty Gift Shop The	R.L. Polk & Co Publishers	Image pg. A35
1982	North Carolina Paper Co Inc w hol	R.L. Polk & Co Publishers	Image pg. A46
1977	North Carolina Paper Co Inc w hol	HILL DIRECTORY COMPANY PUBLISHERS	Image pg. A58
1972	North Carolina Paper Co Inc w hol	HILL DIRECTORY COMPANY PUBLISHERS	Image pg. A67
1967	NORTH CAROLINA PAPER CO INC WI L	HILL DIRECTORY COMPANY PUBLISHERS	Image pg. A76

FINDINGS

Year	Uses	Source	
1962	N C Paper Co Inc w hol	Hill Directory Co., Inc.,	Image pg. A87
1957	N C Paper Co Inc w hol	Hill Directory Co., Inc.,	Image pg. A97
1952	Vacant	Hill Directory Co., Inc.,	Image pg. A110
1947	Austin Fruit & Prod Co w hol	Hill Directory Co., Inc.,	Image pg. A120
1941	301 Kropp Henry Jew eler	Hill Directory Co., Inc.,	Image pg. A131
1936	Buffaloe Madison C barber	Hill Directory Co., Inc.,	Image pg. A146
1931	Buffaloe Madison C barber	Hill Directory Co Inc Publishers	Image pg. A159
1926	Lyles T H	Hill Directory Co Inc Publisher	Image pg. A179
1922	Row land & Brassfield	Hill Directory Co. Publishers	Image pg. A190

306 BLOUNT ST

Year	Uses	Source	
1962	Kimbrells Exch Store used furn	Hill Directory Co., Inc.,	Image pg. A87
1957	Kimbrells Exch Store used furn	Hill Directory Co., Inc.,	Image pg. A97
1952	Vacant	Hill Directory Co., Inc.,	Image pg. A110
1947	Myatt W A Co Inc agrl implts	Hill Directory Co., Inc.,	Image pg. A120

307 BLOUNT ST

Year	Uses	Source	
2003	CITY MARKET BARBER SHOP	City Publishing Co	Image pg. A3
1997	FLOWER BOX THE flow er shop	R.L. Polk & Co Publishers	Image pg. A13
1992	LE SAISON FLEURIST	R.L. Polk & Co Publishers	Image pg. A23
1952	N C Paper Co Inc w hol	Hill Directory Co., Inc.,	Image pg. A110
1947	N C Paper Co Inc w hol	Hill Directory Co., Inc.,	Image pg. A120
1941	Young Saml M hdw side	Hill Directory Co., Inc.,	Image pg. A131
1936	Young Sami M hdw side	Hill Directory Co., Inc.,	Image pg. A146
1931	Young Sami M storage	Hill Directory Co Inc Publishers	Image pg. A159
1926	Vacant	Hill Directory Co Inc Publisher	Image pg. A179
1922	Raleigh Cash Store	Hill Directory Co. Publishers	Image pg. A190

308 BLOUNT ST

Year	Uses	Source	
1947	Myatt W A Co Inc agrl implts	Hill Directory Co., Inc.,	Image pg. A120
1941	Myatt W A Co Inc agrl	Hill Directory Co., Inc.,	Image pg. A131

FINDINGS

Year	Uses	Source	
1941	implts	Hill Directory Co., Inc.,	Image pg. A131
1922	Garage Equipment Co	Hill Directory Co. Publishers	Image pg. A190

309 BLOUNT ST

Year	Uses	Source	
1982	Smith D 0 Co Inc beauty & barber sups	R.L. Polk & Co Publishers	Image pg. A46
1977	Smith D 0 Co Inc beauty & barber	HILL DIRECTORY COMPANY PUBLISHERS	Image pg. A58
1972	Smrnith D 0 Co Inc beauty & barber shop equip	HILL DIRECTORY COMPANY PUBLISHERS	Image pg. A67
1967	SMITH 0 0 CO INC BARBER SHOP EQUIP	HILL DIRECTORY COMPANY PUBLISHERS	Image pg. A76
1962	Smith D 0 Co Inc barber and beauty sups	Hill Directory Co., Inc.,	Image pg. A87
1957	Vacant	Hill Directory Co., Inc.,	Image pg. A97
1952	Atlantic Tob Co Inc	Hill Directory Co., Inc.,	Image pg. A110
1947	Atlantic Tobacco Co Inc w hol	Hill Directory Co., Inc.,	Image pg. A120
1941	305Beasley B Jos w hol	Hill Directory Co., Inc.,	Image pg. A131
1936	Martin St Pharmacy	Hill Directory Co., Inc.,	Image pg. A146
	Walters Jethro B w atchmkr	Hill Directory Co., Inc.,	Image pg. A146
1931	Vacant	Hill Directory Co Inc Publishers	Image pg. A159
1926	N C Paper Co	Hill Directory Co Inc Publisher	Image pg. A179
	Row land & Brassfield	Hill Directory Co Inc Publisher	Image pg. A179

310 BLOUNT ST

Year	Uses	Source	
1947	Myatt W A Co Inc agrl implts	Hill Directory Co., Inc.,	Image pg. A120
	Atlantic Tobacco Co Inc w hol	Hill Directory Co., Inc.,	Image pg. A120

311 BLOUNT ST

Year	Uses	Source	
1997	Not Verified	R.L. Polk & Co Publishers	Image pg. A13
1992	Cily Arts Comm	R.L. Polk & Co Publishers	Image pg. A23
1988	Navarro Corp bldg contrs	R.L. Polk & Co Publishers	Image pg. A35
1947	Atlantic Tobacco Co Inc w hol	Hill Directory Co., Inc.,	Image pg. A120
1941	N C Paper Co Inc w hol	Hill Directory Co., Inc.,	Image pg. A131
1936	N C Paper Co Inc w hol	Hill Directory Co., Inc.,	Image pg. A146
1931	N C Paper Co Inc	Hill Directory Co Inc Publishers	Image pg. A159

FINDINGS

Year	Uses	Source	
1926	Raleigh Cash Store	Hill Directory Co Inc Publisher	Image pg. A179

312 BLOUNT ST

Year	Uses	Source	
1952	Haigh Sup Co w hol	Hill Directory Co., Inc.,	Image pg. A110
	2d Fl Lassiter Glenn Y bkpg	Hill Directory Co., Inc.,	Image pg. A110
1947	Haigh Supply Co w hol feed	Hill Directory Co., Inc.,	Image pg. A120
	Vacant	Hill Directory Co., Inc.,	Image pg. A120
1941	Raleigh Auto Clinic reprs	Hill Directory Co., Inc.,	Image pg. A131
	Harrell Sign Co	Hill Directory Co., Inc.,	Image pg. A131
1936	Raleigh Auto Clinic	Hill Directory Co., Inc.,	Image pg. A146
1931	Automotive Repr Co	Hill Directory Co Inc Publishers	Image pg. A159
1926	312 314 Yates Auto Service	Hill Directory Co Inc Publisher	Image pg. A179
1922	Auto Repair & Welding Co	Hill Directory Co. Publishers	Image pg. A190

313 BLOUNT ST

Year	Uses	Source	
2003	GENEVIEVE C SIMS LAW OFFICE	City Publishing Co	Image pg. A3
	JENKINS ARCHITECTURE	City Publishing Co	Image pg. A3
	SINCLAIR & CO	City Publishing Co	Image pg. A3
1997	b MACKIE CARTER G atty	R.L. Polk & Co Publishers	Image pg. A13
	d 313g Not Verified 2 Hses	R.L. Polk & Co Publishers	Image pg. A13
	a JUNIOR ACHIEVEMENT	R.L. Polk & Co Publishers	Image pg. A13
	Not Verified	R.L. Polk & Co Publishers	Image pg. A13
1992	IRIS FASHIONS plus sizes	R.L. Polk & Co Publishers	Image pg. A23
	MACKIE CARTER G atty	R.L. Polk & Co Publishers	Image pg. A23
	Strout & Skells Comp Mgmt Advisors	R.L. Polk & Co Publishers	Image pg. A23
	WILLIAM C PIVER & ASSOC pro eng	R.L. Polk & Co Publishers	Image pg. A23
1947	Haigh Supply Co w hol feed	Hill Directory Co., Inc.,	Image pg. A120
1936	Porter Candy Co w hol	Hill Directory Co., Inc.,	Image pg. A146
1931	Porter Candy Co w hol	Hill Directory Co Inc Publishers	Image pg. A159
1926	Porter Candy Co	Hill Directory Co Inc Publisher	Image pg. A179

FINDINGS

314 BLOUNT ST

Year	Uses	Source	
1957	Montgomery Ward Co servent	Hill Directory Co., Inc.,	Image pg. A97
1947	Haigh Supply Co whol feed	Hill Directory Co., Inc.,	Image pg. A120
1941	Austin Rufus H whol prod	Hill Directory Co., Inc.,	Image pg. A131
1936	316 Riggan Bros whol	Hill Directory Co., Inc.,	Image pg. A146
	confrs	Hill Directory Co., Inc.,	Image pg. A146
1931	Messer Burke C gro	Hill Directory Co Inc Publishers	Image pg. A159
1926	312 314 Yates Auto Service	Hill Directory Co Inc Publisher	Image pg. A179

315 BLOUNT ST

Year	Uses	Source	
1941	Atlantic Tobacco Co Inc	Hill Directory Co., Inc.,	Image pg. A131
1936	Atlantic Tobacco Co Inc whol	Hill Directory Co., Inc.,	Image pg. A146
1931	Atlantic Tob Co Inc	Hill Directory Co Inc Publishers	Image pg. A159
1926	Atlantic Tob Co Inc	Hill Directory Co Inc Publisher	Image pg. A179
1922	Koonce L F	Hill Directory Co. Publishers	Image pg. A190

316 BLOUNT ST

Year	Uses	Source	
1988	Terrys Furn Annex	R.L. Polk & Co Publishers	Image pg. A35
1982	Vacant	R.L. Polk & Co Publishers	Image pg. A46
1977	Hudson Belk Receiving Sta	HILL DIRECTORY COMPANY PUBLISHERS	Image pg. A58
1962	Vacant	Hill Directory Co., Inc.,	Image pg. A87
1957	Sanders Mtr Co tractor dept	Hill Directory Co., Inc.,	Image pg. A97
1952	Sanders Mtr Co	Hill Directory Co., Inc.,	Image pg. A110
	truck and tractor	Hill Directory Co., Inc.,	Image pg. A110
	depts	Hill Directory Co., Inc.,	Image pg. A110
1947	Riggan Bros whol confrs	Hill Directory Co., Inc.,	Image pg. A120
	Sanders Motor Co Inc truck and coml depts	Hill Directory Co., Inc.,	Image pg. A120
1941	Riggan Bros whol confrs	Hill Directory Co., Inc.,	Image pg. A131
	Sanders Motor Co Inc	Hill Directory Co., Inc.,	Image pg. A131
	truck and coml dept	Hill Directory Co., Inc.,	Image pg. A131
1936	316 18 Sanders Motor Co Inc	Hill Directory Co., Inc.,	Image pg. A146
1931	Smith Rufus M confr	Hill Directory Co Inc Publishers	Image pg. A159

FINDINGS

Year	Uses	Source	
1931	316 318 Sanders Motor Co	Hill Directory Co Inc Publishers	Image pg. A159
1926	316 318 Mutart Motor Co	Hill Directory Co Inc Publisher	Image pg. A179
1922	Sanitary Steam Laundry Inc	Hill Directory Co. Publishers	Image pg. A190

317 BLOUNT ST

Year	Uses	Source	
1957	Steigerw alt Jacob J sht mtl	Hill Directory Co., Inc.,	Image pg. A97
1952	Buchanan Hoyle W	Hill Directory Co., Inc.,	Image pg. A110
	furn rms	Hill Directory Co., Inc.,	Image pg. A110
1947	Sanders Motor Co Inc truck and coml depts	Hill Directory Co., Inc.,	Image pg. A120
	Thompson Arcus W furn rms	Hill Directory Co., Inc.,	Image pg. A120
1941	Vacant	Hill Directory Co., Inc.,	Image pg. A131
	Johnson J D	Hill Directory Co., Inc.,	Image pg. A131
1936	317 19 t JDchurch Candy Co w hol	Hill Directory Co., Inc.,	Image pg. A146
	Upchurch John C furn rms	Hill Directory Co., Inc.,	Image pg. A146
1931	Upchurch Cafe	Hill Directory Co Inc Publishers	Image pg. A159
	Upchurch John C	Hill Directory Co Inc Publishers	Image pg. A159
1926	Central Flats	Hill Directory Co Inc Publisher	Image pg. A179
	Holt Douglas	Hill Directory Co Inc Publisher	Image pg. A179
	Lloyd Pearl Mrs	Hill Directory Co Inc Publisher	Image pg. A179
	Putney J E	Hill Directory Co Inc Publisher	Image pg. A179
	Walker Earl	Hill Directory Co Inc Publisher	Image pg. A179

318 BLOUNT ST

Year	Uses	Source	
1947	Sanders Motor Co Inc truck and coml depts	Hill Directory Co., Inc.,	Image pg. A120
1936	316 18 Sanders Motor Co Inc	Hill Directory Co., Inc.,	Image pg. A146
	used car dent	Hill Directory Co., Inc.,	Image pg. A146
1931	316 318 Sanders Motor Co	Hill Directory Co Inc Publishers	Image pg. A159
	used car dept	Hill Directory Co Inc Publishers	Image pg. A159
1926	316 318 Mutart Motor Co	Hill Directory Co Inc Publisher	Image pg. A179
	used car dept	Hill Directory Co Inc Publisher	Image pg. A179

FINDINGS

319 BLOUNT ST

Year	Uses	Source	
1952	Mc Gee Prod Co w hol	Hill Directory Co., Inc.,	Image pg. A110
1947	Macs Produce w hol	Hill Directory Co., Inc.,	Image pg. A120
1941	Bailey Geo R fruits	Hill Directory Co., Inc.,	Image pg. A131
1936	317 19 t JDchurch Candy Co w hol	Hill Directory Co., Inc.,	Image pg. A146
1931	Stancil Geo H w hol gro	Hill Directory Co Inc Publishers	Image pg. A159
1926	Hatchers Meat Mkt	Hill Directory Co Inc Publisher	Image pg. A179
	Mc Donald Rogers & Co	Hill Directory Co Inc Publisher	Image pg. A179

320 BLOUNT ST

Year	Uses	Source	
1967	HUCSON BELK RECEIVING STA	HILL DIRECTORY COMPANY PUBLISHERS	Image pg. A76
1957	Graphic Press Inc The ship ent	Hill Directory Co., Inc.,	Image pg. A97
1952	Graphic Press Inc w hse	Hill Directory Co., Inc.,	Image pg. A110
	Graphic Press Inc off	Hill Directory Co., Inc.,	Image pg. A110
	set dept	Hill Directory Co., Inc.,	Image pg. A110
1947	Beasley Geo W w hol prod	Hill Directory Co., Inc.,	Image pg. A120
	Vacant	Hill Directory Co., Inc.,	Image pg. A120
1941	Sanders Perry H restr	Hill Directory Co., Inc.,	Image pg. A131
	Cooley Wallace D	Hill Directory Co., Inc.,	Image pg. A131
1936	Wehbie Distributing Co beer	Hill Directory Co., Inc.,	Image pg. A146
	Jackson Edna Mrs	Hill Directory Co., Inc.,	Image pg. A146
1931	Vacant	Hill Directory Co Inc Publishers	Image pg. A159
	Vacant	Hill Directory Co Inc Publishers	Image pg. A159
1926	Walker Jno	Hill Directory Co Inc Publisher	Image pg. A179
	Vacant	Hill Directory Co Inc Publisher	Image pg. A179

321 BLOUNT ST

Year	Uses	Source	
1972	Economy Oil Co gas	HILL DIRECTORY COMPANY PUBLISHERS	Image pg. A67
1967	ECONOMY OIL CO GAS STA	HILL DIRECTORY COMPANY PUBLISHERS	Image pg. A76
1962	Economy Oil Co gas sta	Hill Directory Co., Inc.,	Image pg. A87
	Jenkins Used Cars	Hill Directory Co., Inc.,	Image pg. A87
1957	Economy Oil Co serv sta	Hill Directory Co., Inc.,	Image pg. A97

FINDINGS

Year	Uses	Source	
1957	Jenkins Used Cars	Hill Directory Co., Inc.,	Image pg. A97
1952	Economy Oil Co fill sta	Hill Directory Co., Inc.,	Image pg. A110
	Jacksons J M Used	Hill Directory Co., Inc.,	Image pg. A110
	Car Lot	Hill Directory Co., Inc.,	Image pg. A110
1947	Economy Oil Co fill sta	Hill Directory Co., Inc.,	Image pg. A120
1941	Economy Oil Co service sta	Hill Directory Co., Inc.,	Image pg. A131
1936	Economy Oil Co filling sta	Hill Directory Co., Inc.,	Image pg. A146
1926	Upchurch J W	Hill Directory Co Inc Publisher	Image pg. A179
1922	Automotive Sales Co	Hill Directory Co. Publishers	Image pg. A190

322 BLOUNT ST

Year	Uses	Source	
1988	F C X Annex	R.L. Polk & Co Publishers	Image pg. A35
1982	F C X Annex	R.L. Polk & Co Publishers	Image pg. A46
1977	F C X Annex	HILL DIRECTORY COMPANY PUBLISHERS	Image pg. A58
1972	F C X Annex	HILL DIRECTORY COMPANY PUBLISHERS	Image pg. A67
1967	VACANT	HILL DIRECTORY COMPANY PUBLISHERS	Image pg. A76
1962	Vacant	Hill Directory Co., Inc.,	Image pg. A87
1957	Graphic Press Inc The prntrs	Hill Directory Co., Inc.,	Image pg. A97
1952	Vacant	Hill Directory Co., Inc.,	Image pg. A110
1947	Bryans Cafe	Hill Directory Co., Inc.,	Image pg. A120
	Vacant	Hill Directory Co., Inc.,	Image pg. A120
1941	Sealeys Barbecue	Hill Directory Co., Inc.,	Image pg. A131
	Thompson Arcus W	Hill Directory Co., Inc.,	Image pg. A131
1936	Maynard Cafe	Hill Directory Co., Inc.,	Image pg. A146
	Vacant	Hill Directory Co., Inc.,	Image pg. A146
1931	Jacobi Geo meats	Hill Directory Co Inc Publishers	Image pg. A159
	Jacobi Geo	Hill Directory Co Inc Publishers	Image pg. A159
1926	Askew Jno	Hill Directory Co Inc Publisher	Image pg. A179
1922	Triangle Co The	Hill Directory Co. Publishers	Image pg. A190

323 BLOUNT ST

Year	Uses	Source	
1952	Graphic Press Inc	Hill Directory Co., Inc.,	Image pg. A110

FINDINGS

Year	Uses	Source	
1952	The prntrs	Hill Directory Co., Inc.,	Image pg. A110
1936	325 Carolina Rim & Wheel	Hill Directory Co., Inc.,	Image pg. A146

324 BLOUNT ST

Year	Uses	Source	
1972	F C X Annex	HILL DIRECTORY COMPANY PUBLISHERS	Image pg. A67
1967	TRIANGLE MIRROR & GLASS CO	HILL DIRECTORY COMPANY PUBLISHERS	Image pg. A76
	INC 832 44e	HILL DIRECTORY COMPANY PUBLISHERS	Image pg. A76
1947	Graphic Press Inc The printers	Hill Directory Co., Inc.,	Image pg. A120
1941	Vacant	Hill Directory Co., Inc.,	Image pg. A131
1936	Poole J Wesley confr	Hill Directory Co., Inc.,	Image pg. A146
	Sanders Motor Co Inc used	Hill Directory Co., Inc.,	Image pg. A146
	car dept	Hill Directory Co., Inc.,	Image pg. A146
1931	324 326 Auto Parts Co Inc	Hill Directory Co Inc Publishers	Image pg. A159
1926	Poole J W	Hill Directory Co Inc Publisher	Image pg. A179

325 BLOUNT ST

Year	Uses	Source	
1997	Not Verified	R.L. Polk & Co Publishers	Image pg. A13
1992	Vacant	R.L. Polk & Co Publishers	Image pg. A23
1988	Vacant	R.L. Polk & Co Publishers	Image pg. A35
1982	A E A Of Raleigh Inc whol automotive	R.L. Polk & Co Publishers	Image pg. A46
1977	A E A Of Raleigh Inc whol auto parts	HILL DIRECTORY COMPANY PUBLISHERS	Image pg. A58
1972	A E A Of Raleigh Inc whol auto parts	HILL DIRECTORY COMPANY PUBLISHERS	Image pg. A67
1967	CAROLINA RIM & WHEEL CO INC WHOL AUTO PARTS	HILL DIRECTORY COMPANY PUBLISHERS	Image pg. A76
1962	Caro Rim & Wheel Co Inc whol	Hill Directory Co., Inc.,	Image pg. A87
	auto accessories	Hill Directory Co., Inc.,	Image pg. A87
1957	Caro Rim & Wheel Co Inc auto accessories	Hill Directory Co., Inc.,	Image pg. A97
1952	Carolina Rim & Wheel	Hill Directory Co., Inc.,	Image pg. A110
	Co of Raleigh Inc	Hill Directory Co., Inc.,	Image pg. A110
1947	Carolina Rim & Wheel Co of Raleigh Inc	Hill Directory Co., Inc.,	Image pg. A120
1941	Carolina Rim & WVheel Co	Hill Directory Co., Inc.,	Image pg. A131
1936	325 29 Sanders Motor Co Inc	Hill Directory Co., Inc.,	Image pg. A146

FINDINGS

Year	Uses	Source	
1931	Chipley Motor Co autos	Hill Directory Co Inc Publishers	Image pg. A159
1926	Rickenbacker Sales Co	Hill Directory Co Inc Publisher	Image pg. A179
	Winn R H	Hill Directory Co Inc Publisher	Image pg. A179

326 BLOUNT ST

Year	Uses	Source	
1931	324 326 Auto Parts Co Inc	Hill Directory Co Inc Publishers	Image pg. A159
	Rand Chas T auto repr	Hill Directory Co Inc Publishers	Image pg. A159
1926	Auto Parts Co Inc	Hill Directory Co Inc Publisher	Image pg. A179

329 BLOUNT ST

Year	Uses	Source	
2003	EL RODEO MEXICAN RESTAURANT	City Publishing Co	Image pg. A3
1997	PIZZA AMORE restr	R.L. Polk & Co Publishers	Image pg. A13
1992	BOS CAFE AMERICA restr	R.L. Polk & Co Publishers	Image pg. A23
1988	Vacant	R.L. Polk & Co Publishers	Image pg. A35
1982	Vacant	R.L. Polk & Co Publishers	Image pg. A46
1977	Vacant	HILL DIRECTORY COMPANY PUBLISHERS	Image pg. A58
1972	Vacant	HILL DIRECTORY COMPANY PUBLISHERS	Image pg. A67
1967	SANDERS MOTOR CO AUTOS	HILL DIRECTORY COMPANY PUBLISHERS	Image pg. A76
1962	Sanders Mtr Co autos	Hill Directory Co., Inc.,	Image pg. A87
1957	Sanders Mtr Co autos	Hill Directory Co., Inc.,	Image pg. A97
1952	Sanders Mtr Co auto	Hill Directory Co., Inc.,	Image pg. A110
1947	Sanders Motor Co Inc autos	Hill Directory Co., Inc.,	Image pg. A120
1941	Sanders Motor Co Inc autos	Hill Directory Co., Inc.,	Image pg. A131
1936	325 29 Sanders Motor Co Inc	Hill Directory Co., Inc.,	Image pg. A146
	autos	Hill Directory Co., Inc.,	Image pg. A146
1931	Sir Walter Chevrolet Co	Hill Directory Co Inc Publishers	Image pg. A159
1926	Nash Motor Sales Co	Hill Directory Co Inc Publisher	Image pg. A179
	Gulf Refining Co	Hill Directory Co Inc Publisher	Image pg. A179
1922	So Nash Motor Co	Hill Directory Co. Publishers	Image pg. A190
	Nash Motor Cars and Trucks	Hill Directory Co. Publishers	Image pg. A190
	West J M	Hill Directory Co. Publishers	Image pg. A190
	Standard Motor Co	Hill Directory Co. Publishers	Image pg. A190

FINDINGS

330 BLOUNT ST

Year	Uses	Source	
1962	Vacant	Hill Directory Co., Inc.,	Image pg. A87
1957	Fords Gulf Serv	Hill Directory Co., Inc.,	Image pg. A97
1952	Fords Gulf Serv	Hill Directory Co., Inc.,	Image pg. A110
1947	Harw ard Durw ard L filling sta	Hill Directory Co., Inc.,	Image pg. A120
1941	Harw ard Durw ood L filling	Hill Directory Co., Inc.,	Image pg. A132
1936	Harw ard Durw ood L fill sta	Hill Directory Co., Inc.,	Image pg. A146
1931	Gulf Refining Co filling	Hill Directory Co Inc Publishers	Image pg. A159

DAVIE ST

182 DAVIE ST

Year	Uses	Source	
1962	Capps Maurice C jr genl ins V	Hill Directory Co., Inc.,	Image pg. A88

200 DAVIE ST

Year	Uses	Source	
2003	Searcy A	City Publishing Co	Image pg. A4
1936	Sanders Motor Co used car	Hill Directory Co., Inc.,	Image pg. A147

201 DAVIE ST

Year	Uses	Source	
2003	ART CENTER	City Publishing Co	Image pg. A4
	ALLIANCE FRANCAISE DE RALEIGH	City Publishing Co	Image pg. A4
	ARTSPACE INC	City Publishing Co	Image pg. A4
	Crane Judy	City Publishing Co	Image pg. A4
	Dickinson Linda R	City Publishing Co	Image pg. A4
	FIBERWORKS BY SHARRON PARKER	City Publishing Co	Image pg. A4
	JEWELRY BY CHARLES BUTLER	City Publishing Co	Image pg. A4
	KATHY AMMON ART SPACE	City Publishing Co	Image pg. A4
	KYLE HIGHSMITH INC	City Publishing Co	Image pg. A4
	LUANA LUCONI WINNER PORTRAITS	City Publishing Co	Image pg. A4
	MADONNA PHILLIPS ARTSPACE STD	City Publishing Co	Image pg. A4
	MC RAY STUDIOS	City Publishing Co	Image pg. A4
	NEWELL AMMON	City Publishing Co	Image pg. A4

FINDINGS

Year	Uses	Source	
2003	PAM SHANK WATERCOLOR PORTRAITS	City Publishing Co	Image pg. A4
	RALEIGH ENSEMBLE PLAYERS	City Publishing Co	Image pg. A4
	STUDIOS 201 CRANE RODWELL	City Publishing Co	Image pg. A4
	UPFRONT GALLERY	City Publishing Co	Image pg. A4
1997	106 109 Not Verified 3 Suites	R.L. Polk & Co Publishers	Image pg. A14
	RODWELL DIANE STUDIO watercolor painting	R.L. Polk & Co Publishers	Image pg. A14
	CAPPEL TONI G artist	R.L. Polk & Co Publishers	Image pg. A14
	KIDO JENNIFER & CHARLES BUTLER JWLRY jewelers retail	R.L. Polk & Co Publishers	Image pg. A14
	PHILLIPS MADONNA mixed media arts	R.L. Polk & Co Publishers	Image pg. A14
1992	UNITED ARTS COUNCIL OF RALEIGH & WAKE CO INC	R.L. Polk & Co Publishers	Image pg. A24

202 DAVIE ST

Year	Uses	Source	
2003	Mcgeachy Alexander M	City Publishing Co	Image pg. A4

203 DAVIE ST

Year	Uses	Source	
1988	Vacant	R.L. Polk & Co Publishers	Image pg. A36
1982	Mills Paint & Body Shop	R.L. Polk & Co Publishers	Image pg. A47

204 DAVIE ST

Year	Uses	Source	
2003	Munson Jason L	City Publishing Co	Image pg. A4
1952	Sanders Mtr Co	Hill Directory Co., Inc.,	Image pg. A111
	used car lot	Hill Directory Co., Inc.,	Image pg. A111
1947	Sanders Motor Co used car lot	Hill Directory Co., Inc.,	Image pg. A121
1941	Sanders Motor Co used	Hill Directory Co., Inc.,	Image pg. A133
	car lot	Hill Directory Co., Inc.,	Image pg. A133

205 DAVIE ST

Year	Uses	Source	
1997	Not Verified 2 Suites	R.L. Polk & Co Publishers	Image pg. A14
1947	Sanders Motor Co used car lot	Hill Directory Co., Inc.,	Image pg. A121

FINDINGS

206 DAVIE ST

Year	Uses	Source	
2003	Angelucci D P	City Publishing Co	Image pg. A4
1997	HIGHSMITH KYLE OIL PAINTING painting	R.L. Polk & Co Publishers	Image pg. A14
1947	Sanders Motor Co used car lot	Hill Directory Co., Inc.,	Image pg. A121

207 DAVIE ST

Year	Uses	Source	
1997	NEWELL LENI artist	R.L. Polk & Co Publishers	Image pg. A14
1947	Sanders Motor Co used car lot	Hill Directory Co., Inc.,	Image pg. A121

208 DAVIE ST

Year	Uses	Source	
2003	No Current Listing	City Publishing Co	Image pg. A4
1997	Not Verified	R.L. Polk & Co Publishers	Image pg. A14
1947	Sanders Motor Co used car lot	Hill Directory Co., Inc.,	Image pg. A121

209 DAVIE ST

Year	Uses	Source	
1947	Sanders Motor Co used car lot	Hill Directory Co., Inc.,	Image pg. A121

210 DAVIE ST

Year	Uses	Source	
2003	No Current Listing	City Publishing Co	Image pg. A4
1997	LITTLE MARRIOTT w atercolor oils	R.L. Polk & Co Publishers	Image pg. A14
1947	Sanders Motor Co used car lot	Hill Directory Co., Inc.,	Image pg. A121
1936	Scarborough Wm T vet surg	Hill Directory Co., Inc.,	Image pg. A147
1931	Mason John	Hill Directory Co Inc Publishers	Image pg. A160
1926	Vacant	Hill Directory Co Inc Publisher	Image pg. A180
1922	Rogers W A	Hill Directory Co. Publishers	Image pg. A191

211 DAVIE ST

Year	Uses	Source	
1997	LEAK ALICE pntg contr LE PERE ANN E artist	R.L. Polk & Co Publishers	Image pg. A14
1947	Sanders Motor Co used car lot	Hill Directory Co., Inc.,	Image pg. A121

FINDINGS

212 DAVIE ST

Year	Uses	Source	
2003	Burnside Nicole D	City Publishing Co	Image pg. A4
1997	Not Verified	R.L. Polk & Co Publishers	Image pg. A14
1947	Sanders Motor Co used car lot	Hill Directory Co., Inc.,	Image pg. A121
1936	Whitaker Geo H sand and	Hill Directory Co., Inc.,	Image pg. A147
	gravel	Hill Directory Co., Inc.,	Image pg. A147
1931	Vacant	Hill Directory Co Inc Publishers	Image pg. A160
1926	Jones S M	Hill Directory Co Inc Publisher	Image pg. A180
1922	Vacant	Hill Directory Co. Publishers	Image pg. A191

213 DAVIE ST

Year	Uses	Source	
1997	SHANK PAM artist	R.L. Polk & Co Publishers	Image pg. A14
1947	Beasley Wm J w hol prod	Hill Directory Co., Inc.,	Image pg. A121
	Ingle Harry W w hol prod	Hill Directory Co., Inc.,	Image pg. A121

214 DAVIE ST

Year	Uses	Source	
2003	No Current Listing	City Publishing Co	Image pg. A4
1997	Not Verified 2 Suites	R.L. Polk & Co Publishers	Image pg. A14
1931	Vacant	Hill Directory Co Inc Publishers	Image pg. A160

215 DAVIE ST

Year	Uses	Source	
1926	Motor & Equipment Co	Hill Directory Co Inc Publisher	Image pg. A180

216 DAVIE ST

Year	Uses	Source	
2003	Chang Helen Y	City Publishing Co	Image pg. A4
1997	Not Verified	R.L. Polk & Co Publishers	Image pg. A14
1931	Andrew s Emma L	Hill Directory Co Inc Publishers	Image pg. A160
1926	Andrew s E L Miss	Hill Directory Co Inc Publisher	Image pg. A180
1922	Andrew s E L Miss	Hill Directory Co. Publishers	Image pg. A191

FINDINGS

217 DAVIE ST

Year	Uses	Source	
1997	Not Verified 9 Suites	R.L. Polk & Co Publishers	Image pg. A14
	ARTSPACE organizations	R.L. Polk & Co Publishers	Image pg. A14

218 DAVIE ST

Year	Uses	Source	
2003	Walters Margaret L	City Publishing Co	Image pg. A4
1992	Founders Row N C N G Community Dev Corp sls ofc	R.L. Polk & Co Publishers	Image pg. A24
1988	Founders Row N C N G Community	R.L. Polk & Co Publishers	Image pg. A36
	Dev Corp	R.L. Polk & Co Publishers	Image pg. A36
1982	Vacant	R.L. Polk & Co Publishers	Image pg. A47
1977	Vacant	HILL DIRECTORY COMPANY PUBLISHERS	Image pg. A59
1972	Sanders Ford stge	HILL DIRECTORY COMPANY PUBLISHERS	Image pg. A68
1967	SANDERS MOTOR CO STGE	HILL DIRECTORY COMPANY PUBLISHERS	Image pg. A77
1962	Sanders Mtr Co stge	Hill Directory Co., Inc.,	Image pg. A88
1957	Sanders Mtr Co stge	Hill Directory Co., Inc.,	Image pg. A98
1952	Beasley Geo W w hol	Hill Directory Co., Inc.,	Image pg. A111
1941	du Pont De Nemours E I	Hill Directory Co., Inc.,	Image pg. A133
	Co sls office	Hill Directory Co., Inc.,	Image pg. A133

220 DAVIE ST

Year	Uses	Source	
2003	No Current Listing	City Publishing Co	Image pg. A4
1957	Beasley John W	Hill Directory Co., Inc.,	Image pg. A98
1952	Dunston Alice	Hill Directory Co., Inc.,	Image pg. A111
1947	Dunston Mary A	Hill Directory Co., Inc.,	Image pg. A121
	Boykin Alonzo E dentist	Hill Directory Co., Inc.,	Image pg. A121
1941	Dunston Chas A	Hill Directory Co., Inc.,	Image pg. A134
	dentist	Hill Directory Co., Inc.,	Image pg. A134
1936	Dunston Clhas A c dentist	Hill Directory Co., Inc.,	Image pg. A147
1931	Dunston Chas A	Hill Directory Co Inc Publishers	Image pg. A160
	dentist	Hill Directory Co Inc Publishers	Image pg. A160
1926	Dunston C A	Hill Directory Co Inc Publisher	Image pg. A180

Year	Uses	Source	
1922	Dunston C A	Hill Directory Co. Publishers	Image pg. A191

221 DAVIE ST

Year	Uses	Source	
1952	Macs Prod side ent	Hill Directory Co., Inc.,	Image pg. A111
	cor Sanders Mtr Co used	Hill Directory Co., Inc.,	Image pg. A111
1947	Waldo & Gower side ent	Hill Directory Co., Inc.,	Image pg. A121
1941	Raleigh Orange Crush	Hill Directory Co., Inc.,	Image pg. A134
	Bottling Co	Hill Directory Co., Inc.,	Image pg. A134
1936	221 23 Raleigh Orange Crush	Hill Directory Co., Inc.,	Image pg. A147
1931	221 223 Raleigh Orange Crush	Hill Directory Co Inc Publishers	Image pg. A160

222 DAVIE ST

Year	Uses	Source	
2003	Richardson Joseph L	City Publishing Co	Image pg. A4

223 DAVIE ST

Year	Uses	Source	
1936	221 23 Raleigh Orange Crush	Hill Directory Co., Inc.,	Image pg. A147
	Bottling Co	Hill Directory Co., Inc.,	Image pg. A147
1931	221 223 Raleigh Orange Crush	Hill Directory Co Inc Publishers	Image pg. A160
	Bottling Co	Hill Directory Co Inc Publishers	Image pg. A160
1926	Raleigh Pepsi Cola Bottling Co	Hill Directory Co Inc Publisher	Image pg. A180

224 DAVIE ST

Year	Uses	Source	
2003	Boggs Stephen M	City Publishing Co	Image pg. A4
	Odonnell Meg R	City Publishing Co	Image pg. A4
1962	Sanders Mtr Co truck dept	Hill Directory Co., Inc.,	Image pg. A88
1957	Sanders Mtr Co used car dept	Hill Directory Co., Inc.,	Image pg. A98
1947	Flowers Luther	Hill Directory Co., Inc.,	Image pg. A121
1941	Neville Julia	Hill Directory Co., Inc.,	Image pg. A134
1936	Neville Julia	Hill Directory Co., Inc.,	Image pg. A147
1931	Liles Emma G	Hill Directory Co Inc Publishers	Image pg. A160
1926	Liles Henrietta Mrs	Hill Directory Co Inc Publisher	Image pg. A180

Year	Uses	Source	
1922	Liles Henrietta Mrs	Hill Directory Co. Publishers	Image pg. A191

225 DAVIE ST

Year	Uses	Source	
1947	Perry Neb	Hill Directory Co., Inc.,	Image pg. A121
1941	Vacant	Hill Directory Co., Inc.,	Image pg. A134
1936	Robertson John B	Hill Directory Co., Inc.,	Image pg. A147
1931	Jernigan John L	Hill Directory Co Inc Publishers	Image pg. A160
1926	Mitchem J W	Hill Directory Co Inc Publisher	Image pg. A180
1922	Belvin J H Mrs	Hill Directory Co. Publishers	Image pg. A191

226 DAVIE ST

Year	Uses	Source	
2003	Doherty Alice E	City Publishing Co	Image pg. A4
1947	Miller Hilliard	Hill Directory Co., Inc.,	Image pg. A121
1941	Rowland Ernest	Hill Directory Co., Inc.,	Image pg. A134
1936	Rowland Ernest	Hill Directory Co., Inc.,	Image pg. A147
1931	Matthews Paul A	Hill Directory Co Inc Publishers	Image pg. A160
1926	Hood E H	Hill Directory Co Inc Publisher	Image pg. A180
1922	Hood E H	Hill Directory Co. Publishers	Image pg. A191

227 DAVIE ST

Year	Uses	Source	
1947	Wilson Shirley	Hill Directory Co., Inc.,	Image pg. A121
1941	Chavis Emily	Hill Directory Co., Inc.,	Image pg. A134
1936	Chavis Emily	Hill Directory Co., Inc.,	Image pg. A147
1931	Price D Herman	Hill Directory Co Inc Publishers	Image pg. A160
1926	Jones P P	Hill Directory Co Inc Publisher	Image pg. A180
	Arnaiz Manuel	Hill Directory Co Inc Publisher	Image pg. A180
	Davie St Presbyterian	Hill Directory Co Inc Publisher	Image pg. A180
	Church	Hill Directory Co Inc Publisher	Image pg. A180
1922	Jones P P	Hill Directory Co. Publishers	Image pg. A191
	Davie Street Presbyterian	Hill Directory Co. Publishers	Image pg. A191
	Church	Hill Directory Co. Publishers	Image pg. A191

FINDINGS

Year	Uses	Source	
1922	Davie Street Parochial Schoo	Hill Directory Co. Publishers	Image pg. A191

228 DAVIE ST

Year	Uses	Source	
2003	Wilder J D	City Publishing Co	Image pg. A4

230 DAVIE ST

Year	Uses	Source	
2003	Bell Jason L	City Publishing Co	Image pg. A4

234 DAVIE ST

Year	Uses	Source	
2003	Otto Timothy K	City Publishing Co	Image pg. A4

236 DAVIE ST

Year	Uses	Source	
2003	Kirmeyer S W	City Publishing Co	Image pg. A4

238 DAVIE ST

Year	Uses	Source	
2003	Bernart Chris	City Publishing Co	Image pg. A4

240 DAVIE ST

Year	Uses	Source	
2003	Hinson Louie C	City Publishing Co	Image pg. A4

242 DAVIE ST

Year	Uses	Source	
2003	Greenshields Gary L	City Publishing Co	Image pg. A4

244 DAVIE ST

Year	Uses	Source	
2003	Heath Freddie L	City Publishing Co	Image pg. A4
	Payne Bennett R	City Publishing Co	Image pg. A4

246 DAVIE ST

Year	Uses	Source	
2003	Scott Betty S	City Publishing Co	Image pg. A4

FINDINGS

248 DAVIE ST

Year	Uses	Source	
2003	Black Richard L	City Publishing Co	Image pg. A4

250 DAVIE ST

Year	Uses	Source	
2003	No Current Listing	City Publishing Co	Image pg. A4

252 DAVIE ST

Year	Uses	Source	
2003	Harner Rod	City Publishing Co	Image pg. A4

254 DAVIE ST

Year	Uses	Source	
2003	No Current Listing	City Publishing Co	Image pg. A4

256 DAVIE ST

Year	Uses	Source	
2003	Durden Dustin	City Publishing Co	Image pg. A4

258 DAVIE ST

Year	Uses	Source	
2003	Mansour Marianne J	City Publishing Co	Image pg. A4

260 DAVIE ST

Year	Uses	Source	
2003	Jones Timothy P	City Publishing Co	Image pg. A4

262 DAVIE ST

Year	Uses	Source	
2003	No Current Listing	City Publishing Co	Image pg. A4

264 DAVIE ST

Year	Uses	Source	
2003	Ghanim Erica	City Publishing Co	Image pg. A4

268 DAVIE ST

Year	Uses	Source	
2003	No Current Listing	City Publishing Co	Image pg. A4

FINDINGS

270 DAVIE ST

Year	Uses	Source	
2003	No Current Listing	City Publishing Co	Image pg. A4

272 DAVIE ST

Year	Uses	Source	
2003	Dale Daniel T	City Publishing Co	Image pg. A4

274 DAVIE ST

Year	Uses	Source	
2003	Buntic Birgid M	City Publishing Co	Image pg. A4

276 DAVIE ST

Year	Uses	Source	
2003	Flippin Matthew E	City Publishing Co	Image pg. A4

278 DAVIE ST

Year	Uses	Source	
2003	Pratt C C	City Publishing Co	Image pg. A4

280 DAVIE ST

Year	Uses	Source	
2003	No Current Listing	City Publishing Co	Image pg. A4

282 DAVIE ST

Year	Uses	Source	
2003	Brow n Troy	City Publishing Co	Image pg. A4

284 DAVIE ST

Year	Uses	Source	
2003	Laurie J P 3d	City Publishing Co	Image pg. A4

286 DAVIE ST

Year	Uses	Source	
2003	Crespi Alejandro	City Publishing Co	Image pg. A4

288 DAVIE ST

Year	Uses	Source	
2003	Patterson Walter C	City Publishing Co	Image pg. A4

FINDINGS

290 DAVIE ST

Year	Uses	Source	
2003	Mcgowan Daniel J	City Publishing Co	Image pg. A4

292 DAVIE ST

Year	Uses	Source	
2003	Simmons Geoffrey H	City Publishing Co	Image pg. A4

294 DAVIE ST

Year	Uses	Source	
2003	No Current Listing	City Publishing Co	Image pg. A4

296 DAVIE ST

Year	Uses	Source	
2003	Wilkinson R A	City Publishing Co	Image pg. A4

298 DAVIE ST

Year	Uses	Source	
2003	No Current Listing	City Publishing Co	Image pg. A4

300 DAVIE ST

Year	Uses	Source	
2003	DAVIE STREET PRESBYTERIAN CHR	City Publishing Co	Image pg. A4
1997	DAVIE STREET UNITED	R.L. Polk & Co Publishers	Image pg. A14
	PRESBYTERIAN CHURCH	R.L. Polk & Co Publishers	Image pg. A14
1992	DAVIE STREET UNITED PRESBYTERIAN CHURCH	R.L. Polk & Co Publishers	Image pg. A24
1982	Davie Street United Presbyterian	R.L. Polk & Co Publishers	Image pg. A47
	Church	R.L. Polk & Co Publishers	Image pg. A47
1977	Davie Street United Presbyterian Church	HILL DIRECTORY COMPANY PUBLISHERS	Image pg. A59
1972	Davie Street United Presbyterian	HILL DIRECTORY COMPANY PUBLISHERS	Image pg. A68
	Church	HILL DIRECTORY COMPANY PUBLISHERS	Image pg. A68
1967	DAVIE STREET UNITED	HILL DIRECTORY COMPANY PUBLISHERS	Image pg. A77
	PRESBYTERIAN CHURCH	HILL DIRECTORY COMPANY PUBLISHERS	Image pg. A77
1962	Davie St United Presby Ch	Hill Directory Co., Inc.,	Image pg. A88
1957	Davie St Presby Ch	Hill Directory Co., Inc.,	Image pg. A98
1952	Davie St Presby Ch	Hill Directory Co., Inc.,	Image pg. A111

FINDINGS

Year	Uses	Source	
1947	Davie Street Presbyterian Ch	Hill Directory Co., Inc.,	Image pg. A121
1941	Davie Street Presbyterian Church	Hill Directory Co., Inc.,	Image pg. A134
1936	Davie Street Presbyterian	Hill Directory Co., Inc.,	Image pg. A147
	Church c	Hill Directory Co., Inc.,	Image pg. A147
1931	Davie St Presbyterian Ch	Hill Directory Co Inc Publishers	Image pg. A160

310 DAVIE ST

Year	Uses	Source	
1972	Vacant	HILL DIRECTORY COMPANY PUBLISHERS	Image pg. A68
1967	YOUNG WOMENS CHRISTIAN ASSN	HILL DIRECTORY COMPANY PUBLISHERS	Image pg. A77
	JORDAN RUFUS	HILL DIRECTORY COMPANY PUBLISHERS	Image pg. A77
1962	YWCA br	Hill Directory Co., Inc.,	Image pg. A88
1957	YWCA br	Hill Directory Co., Inc.,	Image pg. A98
1947	Raleigh Funeral Home	Hill Directory Co., Inc.,	Image pg. A121
	Haywoods Ambulance Service	Hill Directory Co., Inc.,	Image pg. A121
1941	Raleigh Funeral Home Inc	Hill Directory Co., Inc.,	Image pg. A134
1936	Bullock Oscar S Rev	Hill Directory Co., Inc.,	Image pg. A147
1931	Bullock Oscar S Rev	Hill Directory Co Inc Publishers	Image pg. A160
	rear Langston Chas	Hill Directory Co Inc Publishers	Image pg. A160
1926	Bullock 0 S Rev	Hill Directory Co Inc Publisher	Image pg. A180
1922	Capehart L B Dr	Hill Directory Co. Publishers	Image pg. A191

311 DAVIE ST

Year	Uses	Source	
1972	Yates Auto Service Inc side ent	HILL DIRECTORY COMPANY PUBLISHERS	Image pg. A68
1967	YATES AUTO SERVICE INC SIDE	HILL DIRECTORY COMPANY PUBLISHERS	Image pg. A77
1962	Yates Auto Serv Inc side	Hill Directory Co., Inc.,	Image pg. A88
1957	Yates Auto Serv Inc side	Hill Directory Co., Inc.,	Image pg. A98
1952	Yates Auto Serv Inc	Hill Directory Co., Inc.,	Image pg. A111
	side ent	Hill Directory Co., Inc.,	Image pg. A111
1947	Yates Auto Service Inc side ent	Hill Directory Co., Inc.,	Image pg. A121
1941	Yates Auto Service Inc	Hill Directory Co., Inc.,	Image pg. A134
	side entrance	Hill Directory Co., Inc.,	Image pg. A134
1936	311 15 Yates Auto Service Inc	Hill Directory Co., Inc.,	Image pg. A147

Year	Uses	Source	
1931	311 315 Yates Auto Service Co	Hill Directory Co Inc Publishers	Image pg. A160

312 DAVIE ST

Year	Uses	Source	
1947	Yates Auto Service Inc side ent	Hill Directory Co., Inc.,	Image pg. A121

313 DAVIE ST

Year	Uses	Source	
1947	Yates Auto Service Inc side ent	Hill Directory Co., Inc.,	Image pg. A121
1922	Blalock Frank	Hill Directory Co. Publishers	Image pg. A191

314 DAVIE ST

Year	Uses	Source	
1997	Not Verified	R.L. Polk & Co Publishers	Image pg. A14
1992	Smith Seth S & Shirley D	R.L. Polk & Co Publishers	Image pg. A24
1988	Smith Seth S	R.L. Polk & Co Publishers	Image pg. A36
1982	Price Inez T Mrs	R.L. Polk & Co Publishers	Image pg. A47
1977	Price Inez T Mrs	HILL DIRECTORY COMPANY PUBLISHERS	Image pg. A59
1972	Shackleford Richd	HILL DIRECTORY COMPANY PUBLISHERS	Image pg. A68
1967	EELL ROST M 0	HILL DIRECTORY COMPANY PUBLISHERS	Image pg. A77
1962	Bell Robt M	Hill Directory Co., Inc.,	Image pg. A88
1957	Bell Robt M	Hill Directory Co., Inc.,	Image pg. A98
1952	Bell Robt M	Hill Directory Co., Inc.,	Image pg. A111
1947	Yates Auto Service Inc side ent	Hill Directory Co., Inc.,	Image pg. A121
	Bell Robt M	Hill Directory Co., Inc.,	Image pg. A121
1941	Gibson Saml T	Hill Directory Co., Inc.,	Image pg. A134
1936	Gibson Saml T	Hill Directory Co., Inc.,	Image pg. A147
1931	Cumbo Kittie N	Hill Directory Co Inc Publishers	Image pg. A160
1926	Vacant	Hill Directory Co Inc Publisher	Image pg. A180
1922	Paris Hubert	Hill Directory Co. Publishers	Image pg. A191

315 DAVIE ST

Year	Uses	Source	
1947	Yates Auto Service Inc side ent	Hill Directory Co., Inc.,	Image pg. A121
1936	311 15 Yates Auto Service Inc	Hill Directory Co., Inc.,	Image pg. A147

FINDINGS

Year	Uses	Source	
1936	side entrance	Hill Directory Co., Inc.,	Image pg. A147
1931	311 315 Yates Auto Service Co	Hill Directory Co Inc Publishers	Image pg. A160
	Inc side entrance	Hill Directory Co Inc Publishers	Image pg. A160
1926	Merritt Henry	Hill Directory Co Inc Publisher	Image pg. A180
1922	Thompson F S	Hill Directory Co. Publishers	Image pg. A191

316 DAVIE ST

Year	Uses	Source	
1997	Moore Mary D	R.L. Polk & Co Publishers	Image pg. A14
1992	Vacant	R.L. Polk & Co Publishers	Image pg. A24
1988	Moore Mary D	R.L. Polk & Co Publishers	Image pg. A36
1982	Moore Mary D Mrs	R.L. Polk & Co Publishers	Image pg. A47
1977	Moore Mary D Mrs	HILL DIRECTORY COMPANY PUBLISHERS	Image pg. A59
1972	Moore Mary D Mrs	HILL DIRECTORY COMPANY PUBLISHERS	Image pg. A68
1967	MOORE ALLEN	HILL DIRECTORY COMPANY PUBLISHERS	Image pg. A77
1962	Moore Allen	Hill Directory Co., Inc.,	Image pg. A88
1957	Moore Allen 0 &TE	Hill Directory Co., Inc.,	Image pg. A98
1952	Simmons Prince A	Hill Directory Co., Inc.,	Image pg. A111
1947	Simmons Prince S	Hill Directory Co., Inc.,	Image pg. A121
1941	Moultry Clarence	Hill Directory Co., Inc.,	Image pg. A134
1936	Jackson Hattie	Hill Directory Co., Inc.,	Image pg. A147
1931	Cokley Robt	Hill Directory Co Inc Publishers	Image pg. A160
1926	Leake Mary M	Hill Directory Co Inc Publisher	Image pg. A180
1922	Leake Mary	Hill Directory Co. Publishers	Image pg. A191

317 DAVIE ST

Year	Uses	Source	
1997	Not Verified	R.L. Polk & Co Publishers	Image pg. A14
1992	TALBERT MARY B HOME	R.L. Polk & Co Publishers	Image pg. A24
1988	Talbert Mary B	R.L. Polk & Co Publishers	Image pg. A36
1982	Talbert Mary B Home furn rms	R.L. Polk & Co Publishers	Image pg. A47
1977	Talbert Mary B Home furn rms	HILL DIRECTORY COMPANY PUBLISHERS	Image pg. A59
1972	Talbert Mary B Home furn rms	HILL DIRECTORY COMPANY PUBLISHERS	Image pg. A68
1967	TALBERT MARY B HOME FURN RMS	HILL DIRECTORY COMPANY PUBLISHERS	Image pg. A77

FINDINGS

Year	Uses	Source	
1962	Talbert Mary B Home furn rms	Hill Directory Co., Inc.,	Image pg. A88
	Scarborough Charity Mrs	Hill Directory Co., Inc.,	Image pg. A88
	Womens Club	Hill Directory Co., Inc.,	Image pg. A88
1957	Talbert Mary B Home furn rms	Hill Directory Co., Inc.,	Image pg. A98
	Mc Cullers Annie M Mrs	Hill Directory Co., Inc.,	Image pg. A98
	Womens Club	Hill Directory Co., Inc.,	Image pg. A98
1952	Talbert Mary B Home	Hill Directory Co., Inc.,	Image pg. A111
	furn rms	Hill Directory Co., Inc.,	Image pg. A111
	Mc Cullers Annie	Hill Directory Co., Inc.,	Image pg. A111
1947	Talbert Mary B Home	Hill Directory Co., Inc.,	Image pg. A121
1941	Talbert Mary Home	Hill Directory Co., Inc.,	Image pg. A134
1936	Travelers Rest	Hill Directory Co., Inc.,	Image pg. A147
	Allen Mattie c	Hill Directory Co., Inc.,	Image pg. A147
1931	Wortham John T	Hill Directory Co Inc Publishers	Image pg. A160
	1/2 Copeland Jos	Hill Directory Co Inc Publishers	Image pg. A160
	blksmith	Hill Directory Co Inc Publishers	Image pg. A160
1926	Wortham J T Dr	Hill Directory Co Inc Publisher	Image pg. A180
	Blalock F B	Hill Directory Co Inc Publisher	Image pg. A180
1922	Wortham J T	Hill Directory Co. Publishers	Image pg. A191

318 DAVIE ST

Year	Uses	Source	
2003	Raulston J C	City Publishing Co	Image pg. A4
1997	Raulston James C I	R.L. Polk & Co Publishers	Image pg. A14
1992	Raulston J C	R.L. Polk & Co Publishers	Image pg. A24
1988	Under Constn	R.L. Polk & Co Publishers	Image pg. A36
1931	Burt Robt	Hill Directory Co Inc Publishers	Image pg. A160
1926	Hall Sallie	Hill Directory Co Inc Publisher	Image pg. A180
1922	Hall Sallie	Hill Directory Co. Publishers	Image pg. A191

319 DAVIE ST

Year	Uses	Source	
1992	Vacant	R.L. Polk & Co Publishers	Image pg. A24
1947	Blalock & Pope blksmiths	Hill Directory Co., Inc.,	Image pg. A121

FINDINGS

Year	Uses	Source	
1941	Blalock & Pope blksmiths	Hill Directory Co., Inc.,	Image pg. A134
1936	Blalock & Pope c blksmiths	Hill Directory Co., Inc.,	Image pg. A147

320 DAVIE ST

Year	Uses	Source	
2003	No Current Listing	City Publishing Co	Image pg. A4
1997	Cooper Edgar J & Alma	R.L. Polk & Co Publishers	Image pg. A14
1992	Not Verified	R.L. Polk & Co Publishers	Image pg. A24
1988	Jones Benj F	R.L. Polk & Co Publishers	Image pg. A36
1982	Jones Benj F	R.L. Polk & Co Publishers	Image pg. A47
1977	Jones Benj F	HILL DIRECTORY COMPANY PUBLISHERS	Image pg. A59
1972	Jones Benj F	HILL DIRECTORY COMPANY PUBLISHERS	Image pg. A68
1962	Green Josie M	Hill Directory Co., Inc.,	Image pg. A88
1957	Dunn Eug T	Hill Directory Co., Inc.,	Image pg. A98
1952	Dunn Eugenie Mrs	Hill Directory Co., Inc.,	Image pg. A111
1947	Driver Beulah	Hill Directory Co., Inc.,	Image pg. A121
1941	Johnson Beulah	Hill Directory Co., Inc.,	Image pg. A134
1936	Johnson Dennis	Hill Directory Co., Inc.,	Image pg. A147
1931	Driver Beulah	Hill Directory Co Inc Publishers	Image pg. A160
1926	Young Julia	Hill Directory Co Inc Publisher	Image pg. A180
1922	Young Julia	Hill Directory Co. Publishers	Image pg. A191

321 DAVIE ST

Year	Uses	Source	
1992	Vacant	R.L. Polk & Co Publishers	Image pg. A24
1988	Johnson Barry W	R.L. Polk & Co Publishers	Image pg. A36
1982	Vacant	R.L. Polk & Co Publishers	Image pg. A47
1977	No Return	HILL DIRECTORY COMPANY PUBLISHERS	Image pg. A59
1972	Ravis Jane	HILL DIRECTORY COMPANY PUBLISHERS	Image pg. A68
1967	CICKENS JOHh E	HILL DIRECTORY COMPANY PUBLISHERS	Image pg. A77
1962	Ferry Mattie Mrs	Hill Directory Co., Inc.,	Image pg. A88
1957	Roach Wm T	Hill Directory Co., Inc.,	Image pg. A98
1952	Mitchell J Herman	Hill Directory Co., Inc.,	Image pg. A111
1947	Alston Saml G	Hill Directory Co., Inc.,	Image pg. A121

FINDINGS

Year	Uses	Source	
1941	Alston Saml G	Hill Directory Co., Inc.,	Image pg. A134
1936	Davis Annie	Hill Directory Co., Inc.,	Image pg. A147
1931	Smith John B	Hill Directory Co Inc Publishers	Image pg. A160
1926	Henry Georgia	Hill Directory Co Inc Publisher	Image pg. A180
1922	Love Thomas	Hill Directory Co. Publishers	Image pg. A191

322 DAVIE ST

Year	Uses	Source	
2003	Smith Wade H Sr	City Publishing Co	Image pg. A4
1997	Smith Marceline D E	R.L. Polk & Co Publishers	Image pg. A14
1992	Smith Wade H & Marceline D	R.L. Polk & Co Publishers	Image pg. A24
1988	Smith Wade H	R.L. Polk & Co Publishers	Image pg. A36
1982	Smith Wade H	R.L. Polk & Co Publishers	Image pg. A47
1977	Smith Wade H	HILL DIRECTORY COMPANY PUBLISHERS	Image pg. A59
1972	Smith Wade H	HILL DIRECTORY COMPANY PUBLISHERS	Image pg. A68
1967	SMITH WADE	HILL DIRECTORY COMPANY PUBLISHERS	Image pg. A77
1962	Laws Lovie D Mrs	Hill Directory Co., Inc.,	Image pg. A88
1957	Laws Elbert P	Hill Directory Co., Inc.,	Image pg. A98
1952	Laws Elbert P	Hill Directory Co., Inc.,	Image pg. A111
1947	Laws Elbert P	Hill Directory Co., Inc.,	Image pg. A121
	Haywoods Ambulance Service	Hill Directory Co., Inc.,	Image pg. A122
1941	Vacant	Hill Directory Co., Inc.,	Image pg. A134
1936	Jeffries Siallie	Hill Directory Co., Inc.,	Image pg. A147
1931	Vacant	Hill Directory Co Inc Publishers	Image pg. A160
1926	Cloudfelter Maryland	Hill Directory Co Inc Publisher	Image pg. A180
1922	High Cyrus	Hill Directory Co. Publishers	Image pg. A191

324 DAVIE ST

Year	Uses	Source	
1982	Peebles Lu Juana P	R.L. Polk & Co Publishers	Image pg. A47
1977	Peebles Lu Juana P	HILL DIRECTORY COMPANY PUBLISHERS	Image pg. A59
1972	Dove Evelyn W Mrs	HILL DIRECTORY COMPANY PUBLISHERS	Image pg. A68
	Dove Arth	HILL DIRECTORY COMPANY PUBLISHERS	Image pg. A68
1967	LUNDY JOHNNY P	HILL DIRECTORY COMPANY PUBLISHERS	Image pg. A77

FINDINGS

Year	Uses	Source	
1962	Walker Jas W	Hill Directory Co., Inc.,	Image pg. A88
1957	Wilson Evelyn L Mrs	Hill Directory Co., Inc.,	Image pg. A98
1952	Wilson Evelyn L Mrs	Hill Directory Co., Inc.,	Image pg. A111
1947	Dunn Eveln	Hill Directory Co., Inc.,	Image pg. A122
1941	Dunn Walter T	Hill Directory Co., Inc.,	Image pg. A134
1936	Wilson Evelyn L	Hill Directory Co., Inc.,	Image pg. A147
1931	Dunston Roger M	Hill Directory Co Inc Publishers	Image pg. A160
1926	Smith Morris	Hill Directory Co Inc Publisher	Image pg. A180
1922	High Alberta	Hill Directory Co. Publishers	Image pg. A191

326 DAVIE ST

Year	Uses	Source	
1972	Vacant	HILL DIRECTORY COMPANY PUBLISHERS	Image pg. A68
1967	VACANT	HILL DIRECTORY COMPANY PUBLISHERS	Image pg. A77
1962	Craven Montrose S Mrs	Hill Directory Co., Inc.,	Image pg. A88
1957	Tucker Eliz M Mrs	Hill Directory Co., Inc.,	Image pg. A98
1952	Tucker Eliz Mrs	Hill Directory Co., Inc.,	Image pg. A111
1947	Tucker Eliz	Hill Directory Co., Inc.,	Image pg. A122
1941	Tucker Eliz	Hill Directory Co., Inc.,	Image pg. A134
1936	Arnold Marie	Hill Directory Co., Inc.,	Image pg. A147
1931	Vacant	Hill Directory Co Inc Publishers	Image pg. A160
1926	Jacobi Geo	Hill Directory Co Inc Publisher	Image pg. A180
1922	Love J H	Hill Directory Co. Publishers	Image pg. A191

327 DAVIE ST

Year	Uses	Source	
1962	Evelyns Pl restr	Hill Directory Co., Inc.,	Image pg. A88
	Vacant	Hill Directory Co., Inc.,	Image pg. A88

328 DAVIE ST

Year	Uses	Source	
1947	County ABC Board Store No	Hill Directory Co., Inc.,	Image pg. A122
1941	County A B C Board	Hill Directory Co., Inc.,	Image pg. A134
	Store No	Hill Directory Co., Inc.,	Image pg. A134

FINDINGS

Year	Uses	Source	
1936	Hudsons Sea Food Market	Hill Directory Co., Inc.,	Image pg. A147
1931	328 330 East Side Mkt genl	Hill Directory Co Inc Publishers	Image pg. A160
1926	328 330 Jacobi Geo	Hill Directory Co Inc Publisher	Image pg. A180
1922	Goss W 7illiam	Hill Directory Co. Publishers	Image pg. A191

329 DAVIE ST

Year	Uses	Source	
1988	Vacant	R.L. Polk & Co Publishers	Image pg. A36
1982	a Vacant	R.L. Polk & Co Publishers	Image pg. A47
	b Vacant	R.L. Polk & Co Publishers	Image pg. A47
1977	Evelyns Grill	HILL DIRECTORY COMPANY PUBLISHERS	Image pg. A59
	Mc Lamb Barbara W	HILL DIRECTORY COMPANY PUBLISHERS	Image pg. A59
1972	Evelyns Grill	HILL DIRECTORY COMPANY PUBLISHERS	Image pg. A68
	a Walker Barbara	HILL DIRECTORY COMPANY PUBLISHERS	Image pg. A68
1967	EVELYNS GRILL	HILL DIRECTORY COMPANY PUBLISHERS	Image pg. A77
	A WALKER BAREARA	HILL DIRECTORY COMPANY PUBLISHERS	Image pg. A77
1957	Tip Toe Inn restr	Hill Directory Co., Inc.,	Image pg. A98
	Dioon Florence Mrs	Hill Directory Co., Inc.,	Image pg. A98
1952	Tip Toe Inn restr	Hill Directory Co., Inc.,	Image pg. A111
	Vacant	Hill Directory Co., Inc.,	Image pg. A111
1947	County ABC Board Store No	Hill Directory Co., Inc.,	Image pg. A122
	La Conga beer	Hill Directory Co., Inc.,	Image pg. A122
1941	Robertson David	Hill Directory Co., Inc.,	Image pg. A134
1936	Jones Naporta	Hill Directory Co., Inc.,	Image pg. A147
1931	Davis Buck	Hill Directory Co Inc Publishers	Image pg. A160
	1/2 Vacant	Hill Directory Co Inc Publishers	Image pg. A160
1926	Vacant	Hill Directory Co Inc Publisher	Image pg. A180
	Y 2 Vacant	Hill Directory Co Inc Publisher	Image pg. A180
1922	Hicks W L	Hill Directory Co. Publishers	Image pg. A191
	Harris Hubert	Hill Directory Co. Publishers	Image pg. A191

330 DAVIE ST

Year	Uses	Source	
1962	Vacant	Hill Directory Co., Inc.,	Image pg. A88

FINDINGS

Year	Uses	Source	
1957	Pentecostal Holiness Ch	Hill Directory Co., Inc.,	Image pg. A98
1952	Capital Sls Co hse	Hill Directory Co., Inc.,	Image pg. A111
	furngs	Hill Directory Co., Inc.,	Image pg. A111
1947	County ABC Board Store No	Hill Directory Co., Inc.,	Image pg. A122
1936	Maynard Cleveland M gro	Hill Directory Co., Inc.,	Image pg. A147
1931	328 330 East Side Mkt genl	Hill Directory Co Inc Publishers	Image pg. A160
1926	328 330 Jacobi Geo	Hill Directory Co Inc Publisher	Image pg. A180

331 DAVIE ST

Year	Uses	Source	
1947	Robertson David	Hill Directory Co., Inc.,	Image pg. A122
1941	Dunn Walter T beer	Hill Directory Co., Inc.,	Image pg. A134
1936	Tip Toe Inn e confrs	Hill Directory Co., Inc.,	Image pg. A147

401 DAVIE ST

Year	Uses	Source	
1982	Vacant	R.L. Polk & Co Publishers	Image pg. A47
1977	Thrift Shop The	HILL DIRECTORY COMPANY PUBLISHERS	Image pg. A59

402 DAVIE ST

Year	Uses	Source	
1982	Finley	R.L. Polk & Co Publishers	Image pg. A47
1977	No Return	HILL DIRECTORY COMPANY PUBLISHERS	Image pg. A59
1972	Ravis Blanche	HILL DIRECTORY COMPANY PUBLISHERS	Image pg. A68
	Revis Reginald	HILL DIRECTORY COMPANY PUBLISHERS	Image pg. A68
1967	CRAVEN MONTROSE S MRS	HILL DIRECTORY COMPANY PUBLISHERS	Image pg. A77
	HARDY VERNELL	HILL DIRECTORY COMPANY PUBLISHERS	Image pg. A77
1962	Hardy Vernell	Hill Directory Co., Inc.,	Image pg. A88
1957	Davis Richmond	Hill Directory Co., Inc.,	Image pg. A98
	Hardy Vernel	Hill Directory Co., Inc.,	Image pg. A98
1952	Vacant	Hill Directory Co., Inc.,	Image pg. A111
1947	Perry Jas C	Hill Directory Co., Inc.,	Image pg. A122
	Bennett Gertrude Mrs	Hill Directory Co., Inc.,	Image pg. A122
1941	Perry Jas C phys	Hill Directory Co., Inc.,	Image pg. A134

FINDINGS

Year	Uses	Source	
1936	Young Mabel M	Hill Directory Co., Inc.,	Image pg. A147
1931	Perry Golden S Dr	Hill Directory Co Inc Publishers	Image pg. A160
1926	Perry G S Dr	Hill Directory Co Inc Publisher	Image pg. A180
1922	Perry C H	Hill Directory Co. Publishers	Image pg. A191

403 DAVIE ST

Year	Uses	Source	
1982	Vacant	R.L. Polk & Co Publishers	Image pg. A47
1977	Vacant	HILL DIRECTORY COMPANY PUBLISHERS	Image pg. A59
1972	Tiltons Shoe Shop	HILL DIRECTORY COMPANY PUBLISHERS	Image pg. A68
1967	TILTONS SHCE SHOP REPRS	HILL DIRECTORY COMPANY PUBLISHERS	Image pg. A77
1962	Tiltons Shoe Shop reprs	Hill Directory Co., Inc.,	Image pg. A88
1957	Tiltons Shoe Shop reprs	Hill Directory Co., Inc.,	Image pg. A98
1947	East End Barber Shop	Hill Directory Co., Inc.,	Image pg. A122
1926	Vacant	Hill Directory Co Inc Publisher	Image pg. A180

404 DAVIE ST

Year	Uses	Source	
2003	Braswell Vinston B	City Publishing Co	Image pg. A4
	EAST END BARBER SHOP	City Publishing Co	Image pg. A4
1997	EAST END BARBER SHOP	R.L. Polk & Co Publishers	Image pg. A14
1992	EAST END BARBER SHOP	R.L. Polk & Co Publishers	Image pg. A24
1988	East End Barber Shop	R.L. Polk & Co Publishers	Image pg. A36
1982	East End Barber Shop	R.L. Polk & Co Publishers	Image pg. A47
1977	East End Barber Shop	HILL DIRECTORY COMPANY PUBLISHERS	Image pg. A59
1972	East End Barber Shop	HILL DIRECTORY COMPANY PUBLISHERS	Image pg. A68
1967	EAST END BARBER SHOP	HILL DIRECTORY COMPANY PUBLISHERS	Image pg. A77
1962	East End Barber Shop	Hill Directory Co., Inc.,	Image pg. A88
1957	Mc Coy Ransom Barber Shop	Hill Directory Co., Inc.,	Image pg. A98
1931	Vacant	Hill Directory Co Inc Publishers	Image pg. A160
1926	Barnes Penny	Hill Directory Co Inc Publisher	Image pg. A180

FINDINGS

405 DAVIE ST

Year	Uses	Source	
1947	Kelley Alice	Hill Directory Co., Inc.,	Image pg. A122
1941	Hurley Rosa	Hill Directory Co., Inc.,	Image pg. A134
1936	Yancey Ada B	Hill Directory Co., Inc.,	Image pg. A147
1931	Vacant	Hill Directory Co Inc Publishers	Image pg. A160
1926	407 Dunlop Rover	Hill Directory Co Inc Publisher	Image pg. A180

406 DAVIE ST

Year	Uses	Source	
1997	DAVIE STREET MINI MART	R.L. Polk & Co Publishers	Image pg. A14
1992	Vacant 2 Businesses	R.L. Polk & Co Publishers	Image pg. A24
1988	Fayes Tavern beer	R.L. Polk & Co Publishers	Image pg. A36
1982	Gales Tavern beer	R.L. Polk & Co Publishers	Image pg. A47
1977	Gales Tavern beer	HILL DIRECTORY COMPANY PUBLISHERS	Image pg. A59
1972	Gales Tavern beer	HILL DIRECTORY COMPANY PUBLISHERS	Image pg. A68
1967	GALES TAVERN BEER	HILL DIRECTORY COMPANY PUBLISHERS	Image pg. A77
1962	Gales Tavern beer	Hill Directory Co., Inc.,	Image pg. A88
1957	Gales Sweet Shop	Hill Directory Co., Inc.,	Image pg. A98
1947	Evans Eug	Hill Directory Co., Inc.,	Image pg. A122
1941	Williams Lottie	Hill Directory Co., Inc.,	Image pg. A134
1936	Williams Lottie	Hill Directory Co., Inc.,	Image pg. A147
1931	Kendall Fannie	Hill Directory Co Inc Publishers	Image pg. A160

407 DAVIE ST

Year	Uses	Source	
1982	Vacant	R.L. Polk & Co Publishers	Image pg. A47
	Church	R.L. Polk & Co Publishers	Image pg. A48
1977	Vacant	HILL DIRECTORY COMPANY PUBLISHERS	Image pg. A59
1972	Baby Diaper Service	HILL DIRECTORY COMPANY PUBLISHERS	Image pg. A68
1967	BAEY CIAPER SERVICE	HILL DIRECTORY COMPANY PUBLISHERS	Image pg. A77
1962	Raleigh Diaper Serv	Hill Directory Co., Inc.,	Image pg. A88
1957	Raleigh Diaper Serv	Hill Directory Co., Inc.,	Image pg. A98
1952	Raleigh Diaper Serv	Hill Directory Co., Inc.,	Image pg. A111
1947	Raleigh Diaper Service	Hill Directory Co., Inc.,	Image pg. A122

FINDINGS

Year	Uses	Source	
1941	Hood Wm	Hill Directory Co., Inc.,	Image pg. A134
1936	Lew is A C	Hill Directory Co., Inc.,	Image pg. A147
1931	Daniel John	Hill Directory Co Inc Publishers	Image pg. A160
1926	Grady Alice Mrs	Hill Directory Co Inc Publisher	Image pg. A180
1922	Ycung Arthur	Hill Directory Co. Publishers	Image pg. A191

408 DAVIE ST

Year	Uses	Source	
1992	Vacant 2 Businesses	R.L. Polk & Co Publishers	Image pg. A24
1988	East Davie Street Coin Laundromat	R.L. Polk & Co Publishers	Image pg. A36
1982	East Davie Street Coin Laundromat	R.L. Polk & Co Publishers	Image pg. A48
1977	E Davie Laundromat	HILL DIRECTORY COMPANY PUBLISHERS	Image pg. A59
1972	Davie Street Laundromat self serv	HILL DIRECTORY COMPANY PUBLISHERS	Image pg. A68
1967	HALF HOUR LAUNDRY SELF SERV	HILL DIRECTORY COMPANY PUBLISHERS	Image pg. A77
1962	Half Hour Lndry self serv	Hill Directory Co., Inc.,	Image pg. A88
1957	Vacant	Hill Directory Co., Inc.,	Image pg. A98
1952	Raleigh Food Store	Hill Directory Co., Inc.,	Image pg. A111
1947	Raleigh Seafood Co	Hill Directory Co., Inc.,	Image pg. A122
1926	Lesane Robt	Hill Directory Co Inc Publisher	Image pg. A180
	Arnaiz Manuel	Hill Directory Co Inc Publisher	Image pg. A181
1922	Pcw eli Florence	Hill Directory Co. Publishers	Image pg. A191

409 DAVIE ST

Year	Uses	Source	
1931	Vacant	Hill Directory Co Inc Publishers	Image pg. A160
1926	Vacant	Hill Directory Co Inc Publisher	Image pg. A181
1922	Cradcy Alice	Hill Directory Co. Publishers	Image pg. A191

410 DAVIE ST

Year	Uses	Source	
1992	Not Verified	R.L. Polk & Co Publishers	Image pg. A24
1988	Bells Grocery	R.L. Polk & Co Publishers	Image pg. A36
1982	Bells Grocery	R.L. Polk & Co Publishers	Image pg. A48
1977	Raleigh Seafood Co	HILL DIRECTORY COMPANY PUBLISHERS	Image pg. A59

FINDINGS

Year	Uses	Source	
1972	Vacant	HILL DIRECTORY COMPANY PUBLISHERS	Image pg. A68
1967	RALEIGH SEAFOOD CO	HILL DIRECTORY COMPANY PUBLISHERS	Image pg. A77
1962	Raleigh Sea Food Co	Hill Directory Co., Inc.,	Image pg. A88
1957	Raleigh Sea Food Co	Hill Directory Co., Inc.,	Image pg. A98
1952	Raleigh Seafood Co	Hill Directory Co., Inc.,	Image pg. A111

411 DAVIE ST

Year	Uses	Source	
1931	411 413 Vacant	Hill Directory Co Inc Publishers	Image pg. A160
1926	Jones Casey	Hill Directory Co Inc Publisher	Image pg. A181
1922	Gay Pauline	Hill Directory Co. Publishers	Image pg. A191

412 DAVIE ST

Year	Uses	Source	
1992	Not Verified	R.L. Polk & Co Publishers	Image pg. A24
1988	Davie Street Union 76 Service Center	R.L. Polk & Co Publishers	Image pg. A36
1982	Davie Street Union 76 Service Station	R.L. Polk & Co Publishers	Image pg. A48
1977	Wrays Union 76 Service Station gas sta	HILL DIRECTORY COMPANY PUBLISHERS	Image pg. A59
1972	Chavis Union 76 Serv Sta & Fuel Oil	HILL DIRECTORY COMPANY PUBLISHERS	Image pg. A68
1967	MARKET SERVICE STATION	HILL DIRECTORY COMPANY PUBLISHERS	Image pg. A77
1962	Market Serv Stte	Hill Directory Co., Inc.,	Image pg. A88
1957	Market Serv Sta	Hill Directory Co., Inc.,	Image pg. A98
1952	Market Serv Sta	Hill Directory Co., Inc.,	Image pg. A111

413 DAVIE ST

Year	Uses	Source	
1931	411 413 Vacant	Hill Directory Co Inc Publishers	Image pg. A160

414 DAVIE ST

Year	Uses	Source	
1936	Sorrell Sabrinta	Hill Directory Co., Inc.,	Image pg. A147
1931	Rinshaw Adora	Hill Directory Co Inc Publishers	Image pg. A160
1926	Renshaw Dora	Hill Directory Co Inc Publisher	Image pg. A181
1922	Jones J J	Hill Directory Co. Publishers	Image pg. A191

FINDINGS

415 DAVIE ST

Year	Uses	Source	
1926	Vacant	Hill Directory Co Inc Publisher	Image pg. A181

463 DAVIE ST

Year	Uses	Source	
1952	Tilton Shoe Shop	Hill Directory Co., Inc.,	Image pg. A111

E DAVIE ST

207 E DAVIE ST

Year	Uses	Source
2010	KATHY AMMON	Cole Information
2005	KATHY AMMON	Cole Information

210 E DAVIE ST

Year	Uses	Source
2020	AMELIA SEARCY	EDR Digital Archive
	EDWIN PROCTOR	EDR Digital Archive
	JEFFREY DEKOZLOWSKI	EDR Digital Archive
	CAROLINE CRAIG	EDR Digital Archive
2017	JENNIFER CUSIMANO	Cole Information
2014	JENNIFER CUSIMANO	Cole Information
2010	ALLEN PROCTOR	Cole Information
2005	AMELIA SEARCY	Cole Information
1995	DROZDA, ANDREW J	Cole Information
1992	DROZDA, ANDREW J	Cole Information

212 E DAVIE ST

Year	Uses	Source
2020	NICOLE BURNSIDE	EDR Digital Archive
	STEVEN BUSI	EDR Digital Archive
	NICOLE BUSI	EDR Digital Archive
2017	NICOLE BURNSIDE	Cole Information
2014	NICOLE BURNSIDE	Cole Information
	STEVEN BUSI	Cole Information

Year	Uses	Source
2010	NICOLE BURNSIDE	Cole Information
2005	NICOLE BURNSIDE	Cole Information

214 E DAVIE ST

Year	Uses	Source
2020	CASSANDRA DAVIS	EDR Digital Archive
	CESAR MENDOZA	EDR Digital Archive
	JACOB WISNIEWSKI	EDR Digital Archive
	FLOYD WOOD	EDR Digital Archive
2017	JESSICA KETTER	Cole Information
2014	AMY BROWN	Cole Information
2010	OCCUPANT UNKNOWN	Cole Information
2005	DERRICK BROADIE	Cole Information
1995	EVANS, CYNTHIA	Cole Information

216 E DAVIE ST

Year	Uses	Source
2020	CHRISTINA NEWSOME	EDR Digital Archive
	CHARLES NEWSOME	EDR Digital Archive
	JAMES CHEN	EDR Digital Archive
2017	JAMES CHEN	Cole Information
2014	JAMES CHEN	Cole Information
2010	OCCUPANT UNKNOWN	Cole Information
2005	HELEN CHANG	Cole Information
1995	JONES, SANDRA	Cole Information

218 E DAVIE ST

Year	Uses	Source
2020	JOHNNY DAWKINS	EDR Digital Archive
2017	JOHNNY DAWKINS	Cole Information
2014	OCCUPANT UNKNOWN	Cole Information
2010	OCCUPANT UNKNOWN	Cole Information
2005	GRAHAM DAY	Cole Information
1992	PHILLIPS, NODONNA	Cole Information

FINDINGS

220 E DAVIE ST

Year	Uses	Source
2010	OCCUPANT UNKNOWN	Cole Information
2005	OCCUPANT UNKNOWN	Cole Information
2000	V LAWLER	Cole Information
1995	DEPREE, LENORE	Cole Information
1992	LAWLER, V T	Cole Information

222 E DAVIE ST

Year	Uses	Source
2020	JOSEPH RICHARDSON	EDR Digital Archive
2017	JOSEPH RICHARDSON	Cole Information
2014	JOSEPH RICHARDSON	Cole Information
2010	JOSEPH RICHARDSON	Cole Information
2005	JOSEPH RICHARDSON	Cole Information
2000	JOSEPH RICHARDSON	Cole Information
1995	RICHARDSON, JOSEPH L	Cole Information
1992	RICHARDSON, JOSEPH L	Cole Information

224 E DAVIE ST

Year	Uses	Source
2020	HENRY SKIBA	EDR Digital Archive
	ADAM SCHIFFER	EDR Digital Archive
2017	JESSICA PORTELA	Cole Information
2014	HENRY SKIBA	Cole Information
2010	STEPHEN BOGGS	Cole Information
2005	WINNING STRATEGIES	Cole Information
	STEPHEN BOGGS	Cole Information

226 E DAVIE ST

Year	Uses	Source
2020	CHRISTINA SANTACANA	EDR Digital Archive
2017	CHRISTINA SANTACANA	Cole Information
2014	ALICE DOHERTY	Cole Information
2010	ALICE DOHERTY	Cole Information

Year	Uses	Source
2005	ALICE DOHERTY	Cole Information
1995	DOHERTY, ALICE E	Cole Information
1992	DOHERTY, ALICE E	Cole Information

228 E DAVIE ST

Year	Uses	Source
2020	GREGORY MOORE	EDR Digital Archive
	KENNETH OBARR	EDR Digital Archive
	KEVIN OBARR	EDR Digital Archive
2017	GREGORY MOORE	Cole Information
2014	GREGORY MOORE	Cole Information
2010	GREGORY MOORE	Cole Information
2005	OCCUPANT UNKNOWN	Cole Information
2000	STEPHEN ZETTS	Cole Information
1995	ZETTS, STEPHEN J	Cole Information
1992	KOVNER, EILEEN	Cole Information

230 E DAVIE ST

Year	Uses	Source
2020	MARGARET SPARLING	EDR Digital Archive
2017	AMY LUBELL	Cole Information
2014	BRIAN GILL	Cole Information
2010	KATRINA CHMIELECKI	Cole Information
2005	VERONICA VERNO	Cole Information
2000	WHITNEY MOYER	Cole Information
1995	CARTER, SCOTT	Cole Information
1992	NCNB COMMUNITY DEVELOPMENT CORP	Cole Information

234 E DAVIE ST

Year	Uses	Source
2020	JAMES RICHARD	EDR Digital Archive
2017	JAMES GUNN	Cole Information
2014	JAMES GUNN	Cole Information
2010	DENNIS HORGER	Cole Information

Year	Uses	Source
2005	TIMOTHY OTTO	Cole Information
1995	ARMINGTON, RICHARD	Cole Information

236 E DAVIE ST

Year	Uses	Source
2020	SEAN HEGNA	EDR Digital Archive
2017	BENJAMIN CARVER	Cole Information
2014	BENJAMIN CARVER	Cole Information
2010	SHARON KIRMEYER	Cole Information
2005	SHARON KIRMEYER	Cole Information
2000	SHARON KINMEYER	Cole Information
1995	OCCUPANT UNKNOWNN	Cole Information

238 E DAVIE ST

Year	Uses	Source
2020	AMY BLACKWELL	EDR Digital Archive
2014	JOSHUA BLACKWELL	Cole Information
2010	AMY BLACKWELL	Cole Information
2005	CHRIS BERNART	Cole Information
2000	CHRIS BERNART	Cole Information
1995	OCCUPANT UNKNOWNN	Cole Information
1992	CORTINA, MICHAEL P	Cole Information

240 E DAVIE ST

Year	Uses	Source
2020	CHARLES ALLEN	EDR Digital Archive
	MICHAEL STRODE	EDR Digital Archive
	MICHAEL LONGO	EDR Digital Archive
2017	ALMA RUBENSTEIN	Cole Information
2014	MICHAEL LONGO	Cole Information
2010	HILARY MCINTOSH	Cole Information
2005	TIMOTHY PUTNAM	Cole Information
2000	LOUIE HINSON	Cole Information
1995	HINSON, LOUIE	Cole Information

FINDINGS

242 E DAVIE ST

Year	Uses	Source
2020	MATTHEW COLEMAN	EDR Digital Archive
	KATHERINE MOREL	EDR Digital Archive
2017	GARY GREENSHIELD	Cole Information
2014	GARY GREENSHIELDS	Cole Information
2010	GARY GREENSHIELDS	Cole Information
2005	GARY GREENSHIELDS	Cole Information
1995	GREENSHIELDS, GARY L	Cole Information
1992	GREENSHIELDS, GARY L	Cole Information

244 E DAVIE ST

Year	Uses	Source
2020	ZACHARY DURHAM	EDR Digital Archive
	EMILY BASS	EDR Digital Archive
2017	BRANDON KERR	Cole Information
2014	OCCUPANT UNKNOWN	Cole Information
2010	OCCUPANT UNKNOWN	Cole Information
2005	OCCUPANT UNKNOWN	Cole Information
2000	FREDDIE HEATH	Cole Information
1995	PORRAS, CORINA	Cole Information
	GLAZER, S	Cole Information
1992	SINGER, F	Cole Information
	GLAZER, S	Cole Information

246 E DAVIE ST

Year	Uses	Source
2020	DREW WILSON	EDR Digital Archive
	CAROL SELLERS	EDR Digital Archive
	ANGELO SELLERS	EDR Digital Archive
	YU SELLERS	EDR Digital Archive
	CHRISTINA ROOT	EDR Digital Archive
2017	ANGELO SELLERS	Cole Information
2014	ANGELO SELLERS	Cole Information
2010	BETTY SCOTT	Cole Information

FINDINGS

Year	Uses	Source
2005	BETTY SCOTT	Cole Information
1995	WEISEL, MICHAEL L	Cole Information

248 E DAVIE ST

Year	Uses	Source
2020	KEITH JONES	EDR Digital Archive
	TERESA HICKS	EDR Digital Archive
2017	RICHARD BLACK	Cole Information
2014	TERESA HICKS	Cole Information
2010	RICHARD BLACK	Cole Information
2005	RICHARD BLACK	Cole Information
2000	RICHARD BLACK	Cole Information
1995	BLACK, RICHARD L	Cole Information
1992	BLACK, RICHARD L	Cole Information

250 E DAVIE ST

Year	Uses	Source
2020	ROBERT PARROTT	EDR Digital Archive
2017	ZACHARY HETZLER	Cole Information
2014	WADE SHEPHARD	Cole Information
2010	DAVID FLORIO	Cole Information
2005	OCCUPANT UNKNOWN	Cole Information
1995	WIGGINS, OLOVIA	Cole Information
1992	WIGGINS, OLOVIA	Cole Information

252 E DAVIE ST

Year	Uses	Source
2020	JOSHUA WELLS	EDR Digital Archive
2017	KARAH KELLY	Cole Information
2014	OCCUPANT UNKNOWN	Cole Information
2005	OCCUPANT UNKNOWN	Cole Information
1995	SINCLAIR, MARY M	Cole Information
1992	KRAUSE, KENNETH C	Cole Information

254 E DAVIE ST

Year	Uses	Source
2020	OMAR MARQUEZ-IBARRA	EDR Digital Archive
	MICHAEL MCDONALD	EDR Digital Archive
	SAMANTHA GAD	EDR Digital Archive
2017	NATALIE TODD	Cole Information
2014	NATALIE TODD	Cole Information
2010	MATTHEW MOORE	Cole Information
2005	CHARLES ALSTON	Cole Information
2000	OMAR MARQUEZ-IBARRA	Cole Information
	J FOLLOWS	Cole Information
1995	OCCUPANT UNKNOWNN	Cole Information
1992	HARRELSON, THOMAS J	Cole Information

256 E DAVIE ST

Year	Uses	Source
2020	BETTY CRANOR	EDR Digital Archive
	DANIEL CARTER	EDR Digital Archive
2017	PAVEL NIKOLAJEV	Cole Information
2014	PAVEL NIKOLAJEV	Cole Information
2010	BETTY CRANOR	Cole Information
2005	FRANK CRANOR	Cole Information
2000	STEPHEN HAGAN	Cole Information
1995	ROLLINS, DARREL	Cole Information
1992	ELLSBERG, C	Cole Information

258 E DAVIE ST

Year	Uses	Source
2020	THOMAS OCHTERSKI	EDR Digital Archive
	JOSEPH SCALIA	EDR Digital Archive
	MICHAEL SCALZO	EDR Digital Archive
2017	MICHAEL SCALZO	Cole Information
2014	THOMAS OCHTERSKI	Cole Information
2010	JOSEPH SCALIA	Cole Information
2005	OCCUPANT UNKNOWN	Cole Information

Year	Uses	Source
2000	M MANSOUR	Cole Information

260 E DAVIE ST

Year	Uses	Source
2020	RODNEY HARNER	EDR Digital Archive
	EILEEN GATES	EDR Digital Archive
2017	EILEEN GATES	Cole Information
2014	EILEEN GATES	Cole Information
2005	OCCUPANT UNKNOWN	Cole Information
2000	STEVE DAVIS	Cole Information
1995	JARRETT, DAVID W	Cole Information
1992	MCLAWHORN, BILL	Cole Information

262 E DAVIE ST

Year	Uses	Source
2014	SALLY GALANTI	Cole Information
2010	CATHRYN LEE	Cole Information
2005	OCCUPANT UNKNOWN	Cole Information
1995	OCCUPANT UNKNOWNN	Cole Information

264 E DAVIE ST

Year	Uses	Source
2020	LANCE CASSIDY	EDR Digital Archive
	MUSTAFA MANNAN	EDR Digital Archive
2005	ERICA GHANIN	Cole Information
2000	DAVID HARRIS	Cole Information
1995	OCCUPANT UNKNOWNN	Cole Information

268 E DAVIE ST

Year	Uses	Source
2020	LINDA DUTHIERS	EDR Digital Archive
2014	OCCUPANT UNKNOWN	Cole Information
2010	OCCUPANT UNKNOWN	Cole Information
2005	JASON SPICER	Cole Information
1995	WATKINS, ALICE W	Cole Information

Year	Uses	Source
1992	WATKINS, ALICE W	Cole Information

270 E DAVIE ST

Year	Uses	Source
2020	FLOYD JENKINS	EDR Digital Archive
2017	KIM DUFAULT	Cole Information
2014	KIM DUFAULT	Cole Information
2010	KIM DUFAULT	Cole Information
2005	KIM DUFAULT	Cole Information
2000	NORWOOD THOMPSON	Cole Information
1995	BRUTON, WILLIAM	Cole Information

272 E DAVIE ST

Year	Uses	Source
2020	ELIZABETH O'CONNELL	EDR Digital Archive
2017	JOHN DALE	Cole Information
2014	JOHN DALE	Cole Information
2010	DANIEL DALE	Cole Information
2005	DANIEL DALE	Cole Information
2000	DANIEL DALE	Cole Information
1995	DALE, DANIEL T	Cole Information
1992	DALE, DANIEL T	Cole Information

274 E DAVIE ST

Year	Uses	Source
2020	PERCHER SABRINA	EDR Digital Archive
	ARAM AMASSIAN	EDR Digital Archive
2017	BIRGID BUNTIC	Cole Information
2014	BIRGID BUNTIC	Cole Information
2010	BIRGID BUNTIC	Cole Information
2005	BIRGID BUNTIC	Cole Information
1995	DAVIS, STEVE	Cole Information
1992	DAVIS, STEVE	Cole Information

276 E DAVIE ST

Year	Uses	Source
2020	BALLARD EVERETT	EDR Digital Archive
	SCOTT ALLEN	EDR Digital Archive
	JAMES DALEY	EDR Digital Archive
	WALTER ALLEN	EDR Digital Archive
2017	AMBER LANDIS	Cole Information
2010	DAVID SNIPES	Cole Information
2005	WILLIAM SMITH	Cole Information
1995	OCCUPANT UNKNOWNN	Cole Information
1992	EVERETT, BALLARD	Cole Information

278 E DAVIE ST

Year	Uses	Source
2020	MICHAEL YOUNG	EDR Digital Archive
	GRACE MCGOVERN	EDR Digital Archive
	JEFFREY CLAWSON	EDR Digital Archive
2017	KELLY MCGOVERN	Cole Information
2014	JOSEPH EASTMAN	Cole Information
2010	CRAWFORD PRATT	Cole Information
2005	CRAWFORD PRATT	Cole Information
2000	C LIPE	Cole Information
	ROBERT HERBERT	Cole Information
1995	HERBERT, ROBERT B JR	Cole Information
1992	HERBERT, ROBERT B	Cole Information

280 E DAVIE ST

Year	Uses	Source
2020	ERICA YOUNGLESON	EDR Digital Archive
	SANJAY PANDEY	EDR Digital Archive
2017	ERICA YOUNGLESON	Cole Information
2014	MELANIE OURAVANH	Cole Information
2010	OCCUPANT UNKNOWN	Cole Information
2005	KELLY CASEY	Cole Information
2000	MARY BLANKENSHIP	Cole Information

Year	Uses	Source
1995	MAYERS, DAVID III	Cole Information

282 E DAVIE ST

Year	Uses	Source
2017	NICOLE RASLAN	Cole Information
2014	LAURA HARRISON	Cole Information
2005	TROY BROWN	Cole Information
1995	HARGROVE, MICHAEL	Cole Information
1992	HERBERT, ROBERT B JR	Cole Information

284 E DAVIE ST

Year	Uses	Source
2020	GARDNER PAYNE	EDR Digital Archive
	JOHN COGGIN	EDR Digital Archive
2017	LILY BROWN	Cole Information
2014	HENRY JENKINS	Cole Information
2010	CHARLES BENNETT	Cole Information
2005	OCCUPANT UNKNOWN	Cole Information
1995	LAURIE, JAMES P	Cole Information

286 E DAVIE ST

Year	Uses	Source
2020	PATRICK LAWLER	EDR Digital Archive
	KELLY DUKE	EDR Digital Archive
2017	ALEJANDRO CRESPI	Cole Information
2014	ALEJANDRO CRESPI	Cole Information
2010	ALEJANDRO CRESPI	Cole Information
2005	ABRAHAM CRESPI	Cole Information
1995	OCCUPANT UNKNOWNN	Cole Information
1992	WILLIAMS, CHAPMAN	Cole Information
	HUGHES, GREGORY A	Cole Information

288 E DAVIE ST

Year	Uses	Source
2020	WALTER PATTERSON	EDR Digital Archive

Year	Uses	Source
2017	WALTER PATTERSON	Cole Information
2014	WALTER PATTERSON	Cole Information
2010	OCCUPANT UNKNOWN	Cole Information
2005	WALTER PATTERSON	Cole Information
1995	OCCUPANT UNKNOWNN	Cole Information

290 E DAVIE ST

Year	Uses	Source
2020	DEVANG GUJARATHI	EDR Digital Archive
	MATTHEW CADDELL	EDR Digital Archive
	JOHN ADAMS	EDR Digital Archive
	WILLIAM HOLDER	EDR Digital Archive
2017	RUPERT BRINK	Cole Information
2014	OCCUPANT UNKNOWN	Cole Information
2010	NATHAN HOLDER	Cole Information
2005	DAN MCGOWAN	Cole Information
2000	DAVID BAEUMLER	Cole Information
1995	OCCUPANT UNKNOWNN	Cole Information
1992	LESLEY, TODD	Cole Information

292 E DAVIE ST

Year	Uses	Source
2020	GEOFFREY SIMMONS	EDR Digital Archive
2017	WARREN MARSHALL	Cole Information
2014	OCCUPANT UNKNOWN	Cole Information
2010	GEOFFREY SIMMONS	Cole Information
2005	GEOFFREY SIMMONS	Cole Information
1995	SIMMONS, G H	Cole Information
1992	SIMMONS, G H	Cole Information

294 E DAVIE ST

Year	Uses	Source
2020	RICHARD ELMORE	EDR Digital Archive
	MYRTLE ELMORE	EDR Digital Archive

FINDINGS

Year	Uses	Source
2017	RICHARD ELMORE	Cole Information
2014	OCCUPANT UNKNOWN	Cole Information
2010	MICHAEL STEWART	Cole Information
2005	MICHAEL STEWART	Cole Information
2000	PHILLIP BARTON	Cole Information
1995	WHATLEY, JAMES E	Cole Information

295 E DAVIE ST

Year	Uses	Source
1995	ROGERS, RICHARD	Cole Information

296 E DAVIE ST

Year	Uses	Source
2020	RICHARD ELMORE	EDR Digital Archive
2017	JOHN MANCE	Cole Information
2014	JOHN MANCE	Cole Information
2010	OCCUPANT UNKNOWN	Cole Information
2000	DAVID YOUNG	Cole Information
1995	OCCUPANT UNKNOWNN	Cole Information
1992	WITEK, LARRY	Cole Information

298 E DAVIE ST

Year	Uses	Source
2020	MARIO LONGO	EDR Digital Archive
2017	MATTHEW COLEMAN	Cole Information
2010	RANDI SMITH	Cole Information
2005	OCCUPANT UNKNOWN	Cole Information
1995	EDWARDS, COLVIN M	Cole Information
1992	EDWARDS, COLVIN M	Cole Information

300 E DAVIE ST

Year	Uses	Source
2020	DAVIE STREET PRESBYTERIAN CHR	EDR Digital Archive
2017	DAVIE STREET PRESBYTERIAN	Cole Information
2014	DAVIE STREET PRESBYTERIAN CHURC	Cole Information

Year	Uses	Source
2014	DAVIE STREET PRESBYTERIAN	Cole Information
2010	DAVIE STREET PRESBYTERIAN CHR	Cole Information
2005	DAVIE STREET PRESBYTERIAN CHURCH USA	Cole Information
2000	DAVIE STREET PRESBYTERIAN CHURCH USA	Cole Information
1995	DAVIE STREET PRESBYTERIAN CHR	Cole Information
1992	DAVIE ST PRESBYTERIAN CHURCH USA	Cole Information

314 E DAVIE ST

Year	Uses	Source
2005	DAVID SMITH	Cole Information
1995	SMITH, SETH S	Cole Information
1992	SMITH, SETH S	Cole Information

316 E DAVIE ST

Year	Uses	Source
2020	SARAH MILLER	EDR Digital Archive
	BRITTANY JOYNER	EDR Digital Archive
	KEVIN LITTLE	EDR Digital Archive
2014	CLAIRE STANHOPE	Cole Information
2005	F WATKINS	Cole Information
2000	B KING	Cole Information
1995	LITTLE, KEVIN	Cole Information

317 E DAVIE ST

Year	Uses	Source
1995	TALBERT MARY B HOME	Cole Information
1992	TALBERT MARY B HOME	Cole Information

318 E DAVIE ST

Year	Uses	Source
2020	ALAN MCDONALD	EDR Digital Archive
2017	ALAN MCDONALD	Cole Information
2014	ALAN MCDONALD	Cole Information
2010	ALAN MCDONALD	Cole Information

Year	Uses	Source
2005	ALAN MCDONALD	Cole Information
2000	JAMES RAULSTON	Cole Information
1995	RAULSTON, JAMES C	Cole Information
1992	RAULSTON, JAMES C	Cole Information

320 E DAVIE ST

Year	Uses	Source
2020	EVAN KIRKPATRICK	EDR Digital Archive
	AUSTIN LEHMANN	EDR Digital Archive
	COLLEEN KIRKPATRICK	EDR Digital Archive
	LAURA FAUSCH	EDR Digital Archive
2014	LAURA FAUSCH	Cole Information
2010	CHURCH OF THE HOLY COMFORTER	Cole Information
	SHAUN DUNNING	Cole Information
2005	OCCUPANT UNKNOWN	Cole Information
1995	COOPER, JOHNNY D	Cole Information

322 E DAVIE ST

Year	Uses	Source
2020	LARA O'BRIEN	EDR Digital Archive
	DAVID SMITH	EDR Digital Archive
	GABRIEL SMITH	EDR Digital Archive
2017	MATTHEW MUNOZ	Cole Information
2014	GABRIEL SMITH	Cole Information
2010	OCCUPANT UNKNOWN	Cole Information
2005	WADE SMITH	Cole Information
1995	SMITH, WADE H	Cole Information
1992	SMITH, WADE H	Cole Information

324 E DAVIE ST

Year	Uses	Source
2020	ERIN HARMAN	EDR Digital Archive
	NICHOLAS BAGLIO	EDR Digital Archive
2017	NICHOLAS BAGLIO	Cole Information

FINDINGS

Year	Uses	Source
1995	OCCUPANT UNKNOWNN	Cole Information

404 E DAVIE ST

Year	Uses	Source
2000	BRASWELL VINSTON BARBR	Cole Information
	EAST END BARBER SHOP	Cole Information
1995	EAST END BARBER SHOP	Cole Information
	BRASWELL, VINSTON	Cole Information
1992	EAST END BARBER SHOP	Cole Information
	BRASWELL VINSTON BARBER	Cole Information
	BRASWELL, VINSTON	Cole Information

406 E DAVIE ST

Year	Uses	Source
2000	DAVIE STREET MINI MART	Cole Information
1995	SIDER MART	Cole Information
1992	SARGE'S SUB STATION	Cole Information

410 E DAVIE ST

Year	Uses	Source
1995	OCCUPANT UNKNOWNN	Cole Information

450 E DAVIE ST

Year	Uses	Source
2020	POSH HAIR CONCEPTS	EDR Digital Archive
	DHIC	EDR Digital Archive
	CARLTON PLACE DEVELOPMENT LLC	EDR Digital Archive
	SHIRLEY MASON	EDR Digital Archive
	FRANCES RIVERS	EDR Digital Archive
	ERNESTINE ANTHONY	EDR Digital Archive
	ROBERT MEYER	EDR Digital Archive
	KADA UNWIN	EDR Digital Archive
	TYRUS WHITAKER	EDR Digital Archive
	DANIEL HUNTER	EDR Digital Archive
	KYLE EDWARDS	EDR Digital Archive

FINDINGS

Year	Uses	Source
2020	CHARLIE WASHINGTON	EDR Digital Archive
	KAREN WHITAKER	EDR Digital Archive
	TERESA COOLEY	EDR Digital Archive
	LATOSHA BULLOCK	EDR Digital Archive
	ROBERT SPEARS	EDR Digital Archive
	PAULETTE WHITAKER	EDR Digital Archive
	CHRISTOPHER RUFFIN	EDR Digital Archive
	EMMIE SHORE	EDR Digital Archive
	MAURICE HUNTER	EDR Digital Archive
	JASMINE WALKER	EDR Digital Archive
	SAQUAN ANTHONY	EDR Digital Archive
	DON BAREFOOT	EDR Digital Archive
	ANGELA ANTHONY	EDR Digital Archive
	DWIGHT FARLEY	EDR Digital Archive
	TODD SELBY	EDR Digital Archive
	STANLEY MITCHELL	EDR Digital Archive
	MICHAEL MCCALLUM	EDR Digital Archive
	EDITH FISHER	EDR Digital Archive
	LARRY MITCHENER	EDR Digital Archive
	BENJAMIN NOBLE	EDR Digital Archive
	ADORA RAMOS	EDR Digital Archive
	PRINCESS CLEMONS	EDR Digital Archive
2017	CARLTON PLACE DEVELOPMENT LLC	Cole Information
	POSH HAIR CONCEPTS	Cole Information
	FRANCES RIVERS	Cole Information
	GREMEKO STUART	Cole Information
	LATOSHA BULLOCK	Cole Information
	TERESA COOLEY	Cole Information
	CHRISTOPHER RUFFIN	Cole Information
	SARAH BONACCI	Cole Information
	EMMIE SHORE	Cole Information
	SEAN BUELL	Cole Information

FINDINGS

Year	*Uses*	*Source*
2017	SAQUAN ANTHONY	Cole Information
	STAN MITCHELL	Cole Information
	KENYADA FAISON	Cole Information
	CHRISTINA WILLIAMS	Cole Information
2014	CARLTON DEVELOPMENT LLC	Cole Information
	POSH HAIR CONCEPTS	Cole Information
	CARLTON PLACE APARTMENTS	Cole Information
	D CARLTON	Cole Information
	FRANCES RIVERS	Cole Information
	KYLE EDWARDS	Cole Information
	KAREN WHITAKER	Cole Information
	TERESA COOLEY	Cole Information
	PAULETTE WHITAKER	Cole Information
	JAMES CONYERS	Cole Information
	SAQUAN ANTHONY	Cole Information
	STAN MITCHELL	Cole Information
	PRINCESS CLEMONS	Cole Information
	KENYADA FAISON	Cole Information
	LARRY MITCHENER	Cole Information
	CHRISTINA WILLIAMS	Cole Information
2010	POSH HAIR CONCEPTS	Cole Information
	DHIC	Cole Information
	CARLTON DEVELOPMENT LLC	Cole Information
	DEMPSEY TERRY	Cole Information
	TREVA MANGUM	Cole Information
	KAREN WHITAKER	Cole Information
	TERESA COOLEY	Cole Information
	COURTNEY BURNETTE	Cole Information
	TARINO COOLEY	Cole Information
	LILLIE GARDNER	Cole Information
	JUDY MANGUN	Cole Information
	ELLA ANTHONY	Cole Information

Year	Uses	Source
2010	ELLEN EASTERLY	Cole Information
	B LYTLE	Cole Information
	PRINCESS CLEMONS	Cole Information

E HARGETT ST

306 E HARGETT ST

Year	Uses	Source
2017	MOS DINER	Cole Information
2014	MOS DINER	Cole Information
2010	MOS DINER	Cole Information
2005	MOS DINER	Cole Information
2000	MOS DINER	Cole Information
1995	RALEIGHS MEETING & EATING	Cole Information
1992	RALEIGH'S MEETING & EATING HOUSE	Cole Information

314 E HARGETT ST

Year	Uses	Source
2020	HORTON JR FREDERICK T MD	EDR Digital Archive
	RALEIGH RESCUE MISSION	EDR Digital Archive
	KAREN JENKINS	EDR Digital Archive
	LASHANDA DOWNEY	EDR Digital Archive
	MIQUEL BURNETTE	EDR Digital Archive
	MICHAEL NEWKIRK	EDR Digital Archive
	LORRAINE EBRON	EDR Digital Archive
	DENEEN TERRELL	EDR Digital Archive
	KARON HARRIS	EDR Digital Archive
	JOHN LEE	EDR Digital Archive
	HULON MONTAGUE	EDR Digital Archive
	BRIGITTE GARNER	EDR Digital Archive
	JOSHUA THOMAS	EDR Digital Archive
2017	RALEIGH RESCUE MISSION	Cole Information
2014	RALEIGH RESCUE MISSION	Cole Information
2010	RALEIGH RESCUE MISSION	Cole Information

FINDINGS

Year	Uses	Source
2005	ENGINEERED CONSTRUCTION CO	Cole Information
2000	RALEIGH RESCUE MISSION	Cole Information
1995	RALEIGH RESCUE MISSION	Cole Information
	HAYES, SONYA	Cole Information
1992	RALEIGH RESCUE MISSION INC	Cole Information
	RALEIGH RESCUE MISSION INC INTAKE	Cole Information

402 E HARGETT ST

Year	Uses	Source
2020	JUNIOR ACHIEVEMENT	EDR Digital Archive
2005	JUNIOR ACHIEVEMENT OF EASTERN NORTH	Cole Information
1995	OCCUPANT UNKNOWNN	Cole Information
1992	JACOBS, V	Cole Information

408 E HARGETT ST

Year	Uses	Source
2020	LYNCH FINANCIAL CONSLNTS INC	EDR Digital Archive
	LINCOLN APARTMENT	EDR Digital Archive
	DEMOND ROGERS	EDR Digital Archive
	LAUREN GRATTAN	EDR Digital Archive
	SIMON TANNER	EDR Digital Archive
	LAURA ALLISON	EDR Digital Archive
	ADDISON HARDY	EDR Digital Archive
	SUSAN DENZER	EDR Digital Archive
	LORI WARLICK	EDR Digital Archive
	IAN MCCONNELL	EDR Digital Archive
	BROOKE BENEZE	EDR Digital Archive
	CODY GORMAN	EDR Digital Archive
	DEVIN UNICE	EDR Digital Archive
	KATHERINE LUNDY	EDR Digital Archive
	IRENE ROCKWELL	EDR Digital Archive
	BRIANNA ORTH	EDR Digital Archive
	DRAKE DAVIS	EDR Digital Archive

FINDINGS

Year	Uses	Source
2020	JORDAN MILES	EDR Digital Archive
	ALEXANDRA LACALAMITO	EDR Digital Archive
	NICHOLAS ARNOLD	EDR Digital Archive
	DANIEL GOSS	EDR Digital Archive
	JAMES DENZER	EDR Digital Archive
	KEVIN BATTERSBY	EDR Digital Archive
	ALAN HEVERLEY	EDR Digital Archive
	DANNY BEESMER	EDR Digital Archive
	LUKE YOUNG	EDR Digital Archive
	MOLLY SIMMONS	EDR Digital Archive
	JAMES CANNON	EDR Digital Archive
	MICHAEL STRUNIN	EDR Digital Archive
	ROCHELLE PARENT	EDR Digital Archive
	ELIZABETH DUFAULT	EDR Digital Archive
	THOMAS MOLOTKY	EDR Digital Archive
	STEPHEN COSME	EDR Digital Archive
	RYAN BEARD	EDR Digital Archive
	THOMAS JOHNSON	EDR Digital Archive
	PATRICK BARBEAU	EDR Digital Archive
	EMILY FEY	EDR Digital Archive
	JONATHAN POORMAN	EDR Digital Archive
	GREGORY GOODFLIESH	EDR Digital Archive
	CHRISTOPHER CUNNINGHAM	EDR Digital Archive
	SARAH SANTORO	EDR Digital Archive
	MAX MASSELLE	EDR Digital Archive
	CLARISSA BAKER	EDR Digital Archive
	KATHRIN GALLICK	EDR Digital Archive
	CHRISTOPHER DAIDONE	EDR Digital Archive
	BONNIE KADHIM	EDR Digital Archive
	ROBYN BISSETTE	EDR Digital Archive
	JULEAN GALE	EDR Digital Archive
	AMES SIMMONS	EDR Digital Archive

FINDINGS

Year	Uses	Source
2020	RONALD KELLY	EDR Digital Archive
	ZACH ROCHA	EDR Digital Archive
	AUDREINA BLANDING	EDR Digital Archive
	ADAM KADHIM	EDR Digital Archive
	MELISSA DAIGLE	EDR Digital Archive
	JASMINE HWA	EDR Digital Archive
	WENDY PINEDA	EDR Digital Archive
	JULIETTE DELONGIS	EDR Digital Archive
	BRETT MATHESON	EDR Digital Archive
	KENNETH WILSON	EDR Digital Archive
	HAYDEN GATLIN	EDR Digital Archive
	NATHANIEL BROOKS	EDR Digital Archive
	JUSTIN SCHAAD	EDR Digital Archive
	MICHELLE MCCARTHY	EDR Digital Archive
	TYLER JONES	EDR Digital Archive
	MCKENZIE SCHOOFF	EDR Digital Archive
	SARAH JORDAN	EDR Digital Archive
	STEVEN BARNETT	EDR Digital Archive
	JUSTIN JACKSON	EDR Digital Archive
	CHRISTINA HOFFMAN	EDR Digital Archive
	JULIAN PATTERSON	EDR Digital Archive
	AMY LYNCH	EDR Digital Archive
	NICOLE BRITT	EDR Digital Archive
	TANYA MOLOTKY	EDR Digital Archive
	CAMILLE GILBERT	EDR Digital Archive
	RICHARD BRITT	EDR Digital Archive
	TOM COTTER	EDR Digital Archive
	RAMZI ABUJAMRA	EDR Digital Archive
	SARAH RUSSEK	EDR Digital Archive
	BETSY MATTHEWS	EDR Digital Archive
	BRADY THOMAS	EDR Digital Archive
	GARY BROCK	EDR Digital Archive

FINDINGS

Year	Uses	Source
2020	RAVON JOHNSON	EDR Digital Archive
	LANE WILLIAMSON	EDR Digital Archive
	BEVERLY HARTLEY	EDR Digital Archive
	NICHOLAS STROPE	EDR Digital Archive
	BRETT GALLAGHER	EDR Digital Archive
	KEVIN MUNDY	EDR Digital Archive
	ASHANTE TIMOLL	EDR Digital Archive
	SUE TUCKER	EDR Digital Archive
2017	THE LINCOLN APARTMENT	Cole Information
	LINCOLN APARTMENT THE	Cole Information
	SIMON TANNER	Cole Information
	DAVID TURLEY	Cole Information
	JOSEPH WENDLING	Cole Information
	ALISON WEINGARTEN	Cole Information
	MATTHEW MANELIS	Cole Information
	JEFFREY MILES	Cole Information
	GEOFFREY MORALES	Cole Information
	TRISTA MUNSTER	Cole Information
	HENRY OTOOLE	Cole Information
	IRENE ROCKWELL	Cole Information
	LAUREN SCHOENBERGER	Cole Information
	TRISHA ELLIOTT	Cole Information
	CHRIS HAWKINS	Cole Information
	AMMAR HEBIB	Cole Information
	ERIN HIBBARD	Cole Information
	JONATHON HILDEBRAND	Cole Information
	RACHEL LANDEN	Cole Information
	KATHERINE LUNDY	Cole Information
	AMY ZUERNDORFER	Cole Information
	CHAD ARCHER	Cole Information
	ALYSE ALICANDRO	Cole Information
	NICHOLAS ARNOLD	Cole Information

FINDINGS

Year	Uses	Source
2017	ANDREW NOSER	Cole Information
	JANAE PAPAZIAN	Cole Information
	JENNIFER PATTERSON	Cole Information
	WILLIAM ANNUNCIATA	Cole Information
	JUSTIN BLACKWELDER	Cole Information
	AMY WAGHER	Cole Information
	ANDREW LYNCH	Cole Information
	KATIE MCLAUGHLIN	Cole Information
	TYSON DUNFEE	Cole Information
	CLINTON FRYE	Cole Information
	ALAN HEVERLEY	Cole Information
	DAVID WILSNACK	Cole Information
	ASHLEY MELVILLE	Cole Information
	DYLAN MURRAY	Cole Information
	MATTHEW NUSS	Cole Information
	ALEXIS PALLADINO	Cole Information
	ASHLEY QUESENBERRY	Cole Information
	CHRISTOPHER CUNNINGHAM	Cole Information
	LANDIS FALKNER	Cole Information
	SAMANTHA HERRERA	Cole Information
	JUSTIN JOHNSON	Cole Information
	DAKOTA JUSTIN	Cole Information
	ASHLEY KILEY	Cole Information
	ERIKA KINCHEN	Cole Information
	NICOLAS LETOURNEAU	Cole Information
	ERIC AHN	Cole Information
	DORIS VICK	Cole Information
	YVONNE WILLIAMS	Cole Information
	ANGELA MADRAZO	Cole Information
	COLBY MOONEY	Cole Information
	MARTIN PHILLIPS	Cole Information
	PAUL QUAYLE	Cole Information

FINDINGS

Year	Uses	Source
2017	MARK RAMSEY	Cole Information
	JAYLEN RIVERA	Cole Information
	AMES SIMMONS	Cole Information
	GERALD SWANSON	Cole Information
	JANA BURKHARDT	Cole Information
	LAURIE CAPPELLIN	Cole Information
	DAMON CRUMLEY	Cole Information
	MATTHEW HEITZER	Cole Information
	PETER LEVEDAHL	Cole Information
	LYNELL WILLIAMSON	Cole Information
	KENNETH WILSON	Cole Information
	EVAN MATHESON	Cole Information
	ROBERT MCARDLE	Cole Information
	JULIAN PATTERSON	Cole Information
	LAUREN PIPAL	Cole Information
	SAM FUSELLO	Cole Information
	DANIEL KUC	Cole Information
	JUSTINE MARKHAM	Cole Information
	COLT MCCUSKER	Cole Information
	TOM COTTER	Cole Information
	KAYLA FREDERICKSON	Cole Information
	NADINE HANSON	Cole Information
	ZACHARY HERSHEY	Cole Information
	CHI LEE	Cole Information
	AARON LUCAS	Cole Information
	DANIEL MARSHBURN	Cole Information
	MEGAN MCCURDY	Cole Information
	CRAIG REED	Cole Information
	ANDREW SCHAUMANN	Cole Information
	AMANDA STYRON	Cole Information
	LETTY COOPER	Cole Information
	MACKENZIE CALDWELL	Cole Information

Year	Uses	Source
2017	ERIN GROHS	Cole Information
	BEVERLY HARTLEY	Cole Information
2014	LENORA JONES	Cole Information
2010	LENORA JONES	Cole Information
2005	LENORA JONES	Cole Information
2000	LENORA JONES	Cole Information
1995	JONES, LENORA	Cole Information
1992	JONES, LENORA	Cole Information

412 E HARGETT ST

Year	Uses	Source
2010	ANDREA WEBSTER	Cole Information
2005	ANDREA WEBSTER	Cole Information

416 E HARGETT ST

Year	Uses	Source
2005	MAL ALI-MILAMBO	Cole Information

417 E HARGETT ST

Year	Uses	Source
2020	EMILY CONNORS	EDR Digital Archive
	JONATHAN CONNORS	EDR Digital Archive
	ROBERT LACIN	EDR Digital Archive

E MARTIN ST

200 E MARTIN ST

Year	Uses	Source
2020	ROYALE	EDR Digital Archive
	ATM	EDR Digital Archive
2014	LAW OFFICES OF C MELODY EDWARDO	Cole Information
2010	ANGELOS RESTAURANT	Cole Information
	CUNNINGHAM C MELODY	Cole Information
	FERRELL & ATWATER PLLC	Cole Information
2005	ANGELOS RESTAURANT	Cole Information

Year	Uses	Source
2000	ANGELOS RESTAURANT	Cole Information
1995	CITY MARKET SECURITY	Cole Information
	ANGELOS RESTUARANT	Cole Information
	SABETI, H	Cole Information
1992	INTERNATIONAL MINUTE PRESS	Cole Information
	RISK MGT ASSOCS	Cole Information

202 E MARTIN ST

Year	Uses	Source
1995	JEM DESIGNS INC	Cole Information
1992	JEM DESIGNS INC	Cole Information

206 E MARTIN ST

Year	Uses	Source
2020	CRYSTAL PEEDE	EDR Digital Archive
	ADAM JARRELL	EDR Digital Archive
	LEAH DANNELLEY	EDR Digital Archive
	JOSEPH HATCH	EDR Digital Archive
	DANIEL SAWYER	EDR Digital Archive
	CATHERINE POWELL	EDR Digital Archive
	GREGORY BASSI	EDR Digital Archive
	TYLER GRIMES	EDR Digital Archive
	JORDAN SURMEIER	EDR Digital Archive
	CALLEY SPRINGER	EDR Digital Archive
	FRANCES STAELIN	EDR Digital Archive
2010	FLEMING PEED	Cole Information
2005	CHRISTOPHER WILSON	Cole Information
2000	AUSSIE INCORPORATED THE	Cole Information
	MARISOL JIMENEZ	Cole Information
	ROB HAYNES	Cole Information

208 E MARTIN ST

Year	Uses	Source
2020	AUSSIE PUB & RESTAURANT	EDR Digital Archive

Year	Uses	Source
2020	ATM	EDR Digital Archive
2017	AUSSIE PUB & RESTAURANT	Cole Information
	RUM RUNNERS	Cole Information
2014	RUM RUNNERS	Cole Information
2005	RUM RUNNERS	Cole Information
2000	AUSSIE PUB & RESTAURANT	Cole Information
1995	BLACK DOG CAFE	Cole Information

214 E MARTIN ST

Year	Uses	Source
2020	214 MARTIN STREET	EDR Digital Archive
2017	CITY MARKET	Cole Information
2014	CITY MARKET	Cole Information
2000	GREENSHIELDS BREWERY & PUB	Cole Information
1995	GREENSHIELDS BREWERY & PUB	Cole Information
	ROBERT W WRIGHT	Cole Information
1992	ANGELO'S PIZZA SALADS & SUBS	Cole Information
	WRIGHT ROBERT W AIA	Cole Information
	JACKIE'S GOURMET SANDWICH SHOP	Cole Information
	WILLIARD MARK ARCHITECT	Cole Information
	GREENSHIELDS BREWERY & PUB	Cole Information
	ROBERT W WRIGHT ARCHT	Cole Information
	MILLER JACKIE	Cole Information

220 E MARTIN ST

Year	Uses	Source
2017	SUBWAY	Cole Information
2014	SUBWAY SANDWICHES	Cole Information
2010	SUBWAY	Cole Information
2005	J HINDI A ENTERPRISE INC	Cole Information
2000	SUBWAY RESTAURANTS	Cole Information
1995	SUBWAY SANDWICHES & SALADS	Cole Information
1992	SUBWAY RESTAURANT GENERAL NUMBER	Cole Information

FINDINGS

224 E MARTIN ST

Year	Uses	Source
2020	COFRE CONSIGNMENT	EDR Digital Archive
2005	CURAMERICAS	Cole Information
2000	FAMILY FRIENDLY VACATIONS	Cole Information
	EUROPEAN TRAVEL COMPANY THE	Cole Information
	TRAVEL COMPANY IN CITY MARKET THE	Cole Information
	CARIBBEAN TRAVEL COMPANY THE	Cole Information
	SKIERS TRAVEL COMPANY THE	Cole Information
1995	TRAVEL CO IN CITY MARKET	Cole Information
1992	TRAVEL COMPANY IN CITY MARKET THE	Cole Information

226 E MARTIN ST

Year	Uses	Source
2020	MAURER ARCHITECTURE	EDR Digital Archive
2014	VANNESS & FELLOWS LLC	Cole Information
2005	MAURER ARCHITECTURE	Cole Information
2000	MAURER ARCHITECTURE	Cole Information

227 E MARTIN ST

Year	Uses	Source
2000	K HAYWOOD	Cole Information

230 E MARTIN ST

Year	Uses	Source
2014	VICKI WRIGHT	Cole Information

301 E MARTIN ST

Year	Uses	Source
1995	JOES PLACE FEATURING JOES	Cole Information

305 E MARTIN ST

Year	Uses	Source
1995	RCO SYSTEMS	Cole Information

FINDINGS

307 E MARTIN ST

Year	Uses	Source
1995	CLEARSCAPES INC	Cole Information
	DOUG VAN DE ZANDE	Cole Information

309 E MARTIN ST

Year	Uses	Source
1995	GREG MYHRA PHOTOGRAPHY	Cole Information
	WHITE RABBIT BOOKS & THINGS	Cole Information
	NORTH CAROLINA HUMAN RIGHTS	Cole Information

311 E MARTIN ST

Year	Uses	Source
1995	VENDING UNLIMITED	Cole Information
	STEPHEN AUBUCHON PHOTOGRAPHY	Cole Information

317 E MARTIN ST

Year	Uses	Source
1995	POWERHOUSE CHURCH JESUS CHRIST	Cole Information

320 E MARTIN ST

Year	Uses	Source
2000	TODD LOTHERY	Cole Information
	K MCKEE	Cole Information
1995	OCCUPANT UNKNOWNN	Cole Information

323 E MARTIN ST

Year	Uses	Source
1995	BAREFOOT PRESS	Cole Information
	BIO GRAPHICS INC	Cole Information

327 E MARTIN ST

Year	Uses	Source
2005	KATHRYN MAYO	Cole Information
1995	BOYETTES AUTOMOTIVE PARTS INC	Cole Information
	THORPE, GLORIA D	Cole Information
1992	THORPE, GLORIA D	Cole Information

FINDINGS

332 E MARTIN ST

Year	Uses	Source
1992	YOUR IMAGE	Cole Information

334 E MARTIN ST

Year	Uses	Source
1992	RIVERS CHARLIE UPHOLSTERY	Cole Information

336 E MARTIN ST

Year	Uses	Source
1995	PIERCE MUSIC & AMUSEMENT CO	Cole Information
	PIERCE, P E	Cole Information
1992	PIERCE MUSIC & AMUSEMENT CO	Cole Information

400 E MARTIN ST

Year	Uses	Source
2020	REGAN BRYAN PHOTOGRAPHY	EDR Digital Archive
2017	REGAN BRYAN PHOTOGRAPHY	Cole Information
	GODS HARVEST COGIC	Cole Information
2014	REGAN BRYAN PHOTOGRAPHY	Cole Information
2010	BRYAN REGAN PHOTOGRAPHY	Cole Information
2005	BRYAN REGAN PHOTOGRAPHY	Cole Information
2000	SUCCESS WORLD OUTREACH MINISTRIES	Cole Information
	BMW MINISTRIES	Cole Information
1995	PROFESSIONAL STYLE SALON	Cole Information
1992	PROFESSIONAL STYLE SALON	Cole Information

401 E MARTIN ST

Year	Uses	Source
2010	OCCUPANT UNKNOWN	Cole Information
2005	OCCUPANT UNKNOWN	Cole Information

404 E MARTIN ST

Year	Uses	Source
2020	LUCRETIA BURRUS	EDR Digital Archive
	FREDRICK THOMAS	EDR Digital Archive

Year	Uses	Source
2020	KARL MCRAE	EDR Digital Archive
	ADRIENNE SEAWELL	EDR Digital Archive
	KENDRICK MARTIN	EDR Digital Archive
	SHANICE SINGLETARY	EDR Digital Archive
	LANDONNA THOMAS	EDR Digital Archive
2017	ADRIENNE SEAWELL	Cole Information
2014	R KENDRICK	Cole Information
2010	KARL MCRAY	Cole Information
2005	FLORENCE THOMAS	Cole Information
1995	THOMAS, JIMMY	Cole Information
1992	THOMAS, JIMMY	Cole Information

405 E MARTIN ST

Year	Uses	Source
2010	OCCUPANT UNKNOWN	Cole Information
2005	OCCUPANT UNKNOWN	Cole Information
1995	SOUL SHACK	Cole Information
1992	SOUL SHACK THE PHONOGRAPH RECORDS	Cole Information

408 E MARTIN ST

Year	Uses	Source
2020	ELIZABETH OUZTS	EDR Digital Archive
2017	ELIZABETH OUZTS	Cole Information
2014	DANNY JACKSON	Cole Information
2010	JOHNNIE GARY	Cole Information
2005	JOHNNIE GARY	Cole Information
1995	GARY, JOHNNIE	Cole Information
1992	GARY, W J	Cole Information

409 E MARTIN ST

Year	Uses	Source
2014	OCCUPANT UNKNOWN	Cole Information
2005	RAND THOMAS	Cole Information

412 E MARTIN ST

Year	Uses	Source
2020	JOSEPH LUZZI	EDR Digital Archive
2014	OCCUPANT UNKNOWN	Cole Information
2010	LOLLIPOP SHOP	Cole Information
	OCCUPANT UNKNOWN	Cole Information
2005	OCCUPANT UNKNOWN	Cole Information
1995	MITCHELL, CLAUDE E	Cole Information

413 E MARTIN ST

Year	Uses	Source
2010	OCCUPANT UNKNOWN	Cole Information
2005	THOMAS WHITMIRE	Cole Information

416 E MARTIN ST

Year	Uses	Source
2020	KEVIN PARKER	EDR Digital Archive
	REGINALD WILLIAMS	EDR Digital Archive
	DAVID PARKER	EDR Digital Archive
	MICHAEL BASS	EDR Digital Archive
2017	SHERRI PARKER	Cole Information
2014	SHERRI PARKER	Cole Information
2010	JASON QUEEN	Cole Information
1995	DOLBY, SARAH V	Cole Information

500 E MARTIN ST

Year	Uses	Source
2010	ROBERTA MITCHELL	Cole Information
2005	ROBERTA MITCHELL	Cole Information

EAST ST

212 EAST ST

Year	Uses	Source	
1972	Smith Mary E	HILL DIRECTORY COMPANY PUBLISHERS	Image pg. A69
1962	Barnes Worth B	Hill Directory Co., Inc.,	Image pg. A89

FINDINGS

Year	Uses	Source	
1957	Cole Henry	Hill Directory Co., Inc.,	Image pg. A99
1922	OConnell Douglass	Hill Directory Co. Publishers	Image pg. A192

214 EAST ST

Year	Uses	Source	
1957	Mc Lean Cleveland A	Hill Directory Co., Inc.,	Image pg. A99

215 EAST ST

Year	Uses	Source	
1977	Hunter Buster	HILL DIRECTORY COMPANY PUBLISHERS	Image pg. A60
1972	Hunter Rosa L Mrs	HILL DIRECTORY COMPANY PUBLISHERS	Image pg. A69
1967	HUNTER EDDIE B	HILL DIRECTORY COMPANY PUBLISHERS	Image pg. A78
1962	Wade Edw L	Hill Directory Co., Inc.,	Image pg. A89
1952	Stephenson Dexter L	Hill Directory Co., Inc.,	Image pg. A112
1947	Stephenson D Lloyd	Hill Directory Co., Inc.,	Image pg. A123
1941	Briant S Paul	Hill Directory Co., Inc.,	Image pg. A135
1936	Caudle Arrie S Mrs	Hill Directory Co., Inc.,	Image pg. A148
1931	Kelly Rudolph	Hill Directory Co Inc Publishers	Image pg. A161
1926	Pearce H C	Hill Directory Co Inc Publisher	Image pg. A182
1922	Wilkerson J L	Hill Directory Co. Publishers	Image pg. A192

217 EAST ST

Year	Uses	Source	
2003	FOLLOW IN THE FOOTSTEPS	City Publishing Co	Image pg. A5
1977	Fraternity Hse	HILL DIRECTORY COMPANY PUBLISHERS	Image pg. A60
1972	Stewart Louise	HILL DIRECTORY COMPANY PUBLISHERS	Image pg. A69
1967	ELALOCK OLIVA H MRS	HILL DIRECTORY COMPANY PUBLISHERS	Image pg. A78
1962	Pettiford Alsoria V	Hill Directory Co., Inc.,	Image pg. A89
1957	Ramseur Pauline	Hill Directory Co., Inc.,	Image pg. A99
1952	Catlett L Willard	Hill Directory Co., Inc.,	Image pg. A112
1947	Ruth Wilbur L	Hill Directory Co., Inc.,	Image pg. A123
	Nipper Thos E	Hill Directory Co., Inc.,	Image pg. A123
1941	Rowland Robt	Hill Directory Co., Inc.,	Image pg. A135
	Miller Jas S	Hill Directory Co., Inc.,	Image pg. A135

FINDINGS

Year	Uses	Source	
1936	Mason Lettie	Hill Directory Co., Inc.,	Image pg. A148
	Britt John Q	Hill Directory Co., Inc.,	Image pg. A148
1931	Baucom Claude D	Hill Directory Co Inc Publishers	Image pg. A161
1926	Baucom C D	Hill Directory Co Inc Publisher	Image pg. A182
1922	Pope J A	Hill Directory Co. Publishers	Image pg. A192

218 EAST ST

Year	Uses	Source	
2003	No Current Listing	City Publishing Co	Image pg. A5
1997	Cooper Angela	R.L. Polk & Co Publishers	Image pg. A15
1992	Scarborough Dorothy B	R.L. Polk & Co Publishers	Image pg. A25
	Scarborough Joseph E	R.L. Polk & Co Publishers	Image pg. A25
	Scarborough Sarah S	R.L. Polk & Co Publishers	Image pg. A25
	Scarborough Thos E	R.L. Polk & Co Publishers	Image pg. A25
	Scarborough Shawn	R.L. Polk & Co Publishers	Image pg. A25
1988	Scarborough Dorothy B Mrs	R.L. Polk & Co Publishers	Image pg. A37
1982	Scarborough Dorothy B Mrs	R.L. Polk & Co Publishers	Image pg. A49
1977	Scarborough Dorothy B Mrs	HILL DIRECTORY COMPANY PUBLISHERS	Image pg. A60
1972	Quiller Mary	HILL DIRECTORY COMPANY PUBLISHERS	Image pg. A69
1967	QUILLER MARY	HILL DIRECTORY COMPANY PUBLISHERS	Image pg. A78
1962	Griffin Eug M	Hill Directory Co., Inc.,	Image pg. A89
1952	Jones Blanche P Mrs	Hill Directory Co., Inc.,	Image pg. A112
	Nobling Clarence C	Hill Directory Co., Inc.,	Image pg. A112
1947	Faison Ollie W	Hill Directory Co., Inc.,	Image pg. A123
1941	Sumner Wm L	Hill Directory Co., Inc.,	Image pg. A135
1936	Sumner Wm L	Hill Directory Co., Inc.,	Image pg. A148
1931	Sumner Wm L	Hill Directory Co Inc Publishers	Image pg. A161
1926	Sumner W L	Hill Directory Co Inc Publisher	Image pg. A182
1922	Sumner W L	Hill Directory Co. Publishers	Image pg. A192

219 EAST ST

Year	Uses	Source	
2003	WAKE COUNTY DIABETES PROGRAM	City Publishing Co	Image pg. A5
1997	MID TOWN MINI MARKET	R.L. Polk & Co Publishers	Image pg. A15

FINDINGS

Year	Uses	Source	
1997	b 219c Not Verified 2 Hses	R.L. Polk & Co Publishers	Image pg. A15
1992	MID TOWN MINI MART	R.L. Polk & Co Publishers	Image pg. A25
	MID TOWN LAUNDRY MAT	R.L. Polk & Co Publishers	Image pg. A25
1988	Mid Town Mini Mart	R.L. Polk & Co Publishers	Image pg. A37
	b Mid Town Laundry Mat	R.L. Polk & Co Publishers	Image pg. A37
1967	WACE EDW L E	HILL DIRECTORY COMPANY PUBLISHERS	Image pg. A78
1962	Murphy Virginia Mrs	Hill Directory Co., Inc.,	Image pg. A89
1957	Peddy Clifton	Hill Directory Co., Inc.,	Image pg. A99
1952	Norman Wilbur H	Hill Directory Co., Inc.,	Image pg. A112
1947	Owens Wm L	Hill Directory Co., Inc.,	Image pg. A123
1941	Robbins Eva L Mrs	Hill Directory Co., Inc.,	Image pg. A135
1936	Sullivan Arth E	Hill Directory Co., Inc.,	Image pg. A148
1931	Keith Onslow A	Hill Directory Co Inc Publishers	Image pg. A161
1926	Boyd J R	Hill Directory Co Inc Publisher	Image pg. A182
1922	Boyd J R	Hill Directory Co. Publishers	Image pg. A192

220 EAST ST

Year	Uses	Source	
2003	Tomlison Demetrice	City Publishing Co	Image pg. A5
1997	Gillen Robert Garner & Lee	R.L. Polk & Co Publishers	Image pg. A15
1992	Not Verified	R.L. Polk & Co Publishers	Image pg. A25
1988	Patterson Anthony	R.L. Polk & Co Publishers	Image pg. A37
1982	Mc Clainm Seimon	R.L. Polk & Co Publishers	Image pg. A49
1977	Mc Clain Seimon	HILL DIRECTORY COMPANY PUBLISHERS	Image pg. A60
1972	Patterson Mary	HILL DIRECTORY COMPANY PUBLISHERS	Image pg. A69
	Vacant	HILL DIRECTORY COMPANY PUBLISHERS	Image pg. A69
1967	RAEFORD MARION	HILL DIRECTORY COMPANY PUBLISHERS	Image pg. A78
1962	Hester Willard V	Hill Directory Co., Inc.,	Image pg. A89
1952	Hester A Pearl Mrs	Hill Directory Co., Inc.,	Image pg. A112
1947	Hester A Pearl Mrs	Hill Directory Co., Inc.,	Image pg. A123
	Hester Williard V	Hill Directory Co., Inc.,	Image pg. A123
1941	Brothers Oliver D	Hill Directory Co., Inc.,	Image pg. A135
	Blunt Wm C	Hill Directory Co., Inc.,	Image pg. A135

FINDINGS

Year	Uses	Source	
1936	Honeycutt Martha R Mrs	Hill Directory Co., Inc.,	Image pg. A148
	Perdue Maxwell W	Hill Directory Co., Inc.,	Image pg. A148
1931	Honeycutt Martha R Mrs	Hill Directory Co Inc Publishers	Image pg. A161
1926	Honeycutt M R Mrs	Hill Directory Co Inc Publisher	Image pg. A182
1922	Honeycutt M R Mrs	Hill Directory Co. Publishers	Image pg. A192

221 EAST ST

Year	Uses	Source	
1972	Vacant	HILL DIRECTORY COMPANY PUBLISHERS	Image pg. A69
1967	VACANT	HILL DIRECTORY COMPANY PUBLISHERS	Image pg. A78
1962	Dodd 0 W Roofing & Sht Mtl Wks	Hill Directory Co., Inc.,	Image pg. A89
1952	Dodd 0 W Roofing	Hill Directory Co., Inc.,	Image pg. A112
	Sht Mtl Wks	Hill Directory Co., Inc.,	Image pg. A112
1947	Dodd O W Roofing & Sht Mtl Wks	Hill Directory Co., Inc.,	Image pg. A123
1941	Vacant	Hill Directory Co., Inc.,	Image pg. A135
1936	221 23 Raleigh Bedding Co	Hill Directory Co., Inc.,	Image pg. A148
1931	221 223 Raleigh Bedding Co	Hill Directory Co Inc Publishers	Image pg. A161
1926	Vacant	Hill Directory Co Inc Publisher	Image pg. A182
1922	Hamilton Frank	Hill Directory Co. Publishers	Image pg. A192

223 EAST ST

Year	Uses	Source	
1941	Vacant	Hill Directory Co., Inc.,	Image pg. A135
1936	221 23 Raleigh Bedding Co	Hill Directory Co., Inc.,	Image pg. A148
	mattress mrfrs	Hill Directory Co., Inc.,	Image pg. A148
1931	221 223 Raleigh Bedding Co	Hill Directory Co Inc Publishers	Image pg. A161
1926	Dowd J A	Hill Directory Co Inc Publisher	Image pg. A182
1922	Vacant	Hill Directory Co. Publishers	Image pg. A192

224 EAST ST

Year	Uses	Source	
1972	Ruffin Jettie R	HILL DIRECTORY COMPANY PUBLISHERS	Image pg. A69
1967	PUFFIN JETTIE R	HILL DIRECTORY COMPANY PUBLISHERS	Image pg. A78
1962	Batten J R	Hill Directory Co., Inc.,	Image pg. A89

FINDINGS

Year	Uses	Source	
1952	Mann Chas F	Hill Directory Co., Inc.,	Image pg. A112
1947	Mann Jas H jr	Hill Directory Co., Inc.,	Image pg. A123
1941	Jeffries Floyd W	Hill Directory Co., Inc.,	Image pg. A135
1936	Sexton Turner V	Hill Directory Co., Inc.,	Image pg. A148
1931	Boyd Jesse R	Hill Directory Co Inc Publishers	Image pg. A161
1926	Kimball H A	Hill Directory Co Inc Publisher	Image pg. A182
1922	Kimball H A	Hill Directory Co. Publishers	Image pg. A192

225 EAST ST

Year	Uses	Source	
1957	Starling Herman H	Hill Directory Co., Inc.,	Image pg. A99

226 EAST ST

Year	Uses	Source	
1972	Wright Rex C	HILL DIRECTORY COMPANY PUBLISHERS	Image pg. A69
1967	CRUMP WILLIE P	HILL DIRECTORY COMPANY PUBLISHERS	Image pg. A78
	BUCHANAN NORA L MRS	HILL DIRECTORY COMPANY PUBLISHERS	Image pg. A79
1952	Mann Jag H	Hill Directory Co., Inc.,	Image pg. A112
1947	Mann Jas H	Hill Directory Co., Inc.,	Image pg. A123
1941	Mann Jas H	Hill Directory Co., Inc.,	Image pg. A135
1936	Mann J Herman	Hill Directory Co., Inc.,	Image pg. A148
1931	Mann J Herman	Hill Directory Co Inc Publishers	Image pg. A161
1926	Mann J H	Hill Directory Co Inc Publisher	Image pg. A182
1922	Mann J H	Hill Directory Co. Publishers	Image pg. A192

228 EAST ST

Year	Uses	Source	
1957	Dunston Burn C Mrs	Hill Directory Co., Inc.,	Image pg. A99

229 EAST ST

Year	Uses	Source	
1988	Complex Fantasy Beauty Salon	R.L. Polk & Co Publishers	Image pg. A37
1982	Complex Fantasy Beauty Salon	R.L. Polk & Co Publishers	Image pg. A49
	Professional Style Shop	R.L. Polk & Co Publishers	Image pg. A49
	b Beauty Nook Salon	R.L. Polk & Co Publishers	Image pg. A49

FINDINGS

Year	Uses	Source	
1977	Complex Fantasy Beauty Salon	HILL DIRECTORY COMPANY PUBLISHERS	Image pg. A60
	Mc Kenzie Beauty Salon	HILL DIRECTORY COMPANY PUBLISHERS	Image pg. A60
	N C Alumni & Friends Coalition	HILL DIRECTORY COMPANY PUBLISHERS	Image pg. A60
1972	Complex Fantasy Beauty Salon	HILL DIRECTORY COMPANY PUBLISHERS	Image pg. A69
	Civella Beauty College	HILL DIRECTORY COMPANY PUBLISHERS	Image pg. A69
	Cochranes Joyce Beauty Salon	HILL DIRECTORY COMPANY PUBLISHERS	Image pg. A69
	Walker Geo dentist	HILL DIRECTORY COMPANY PUBLISHERS	Image pg. A69
	Triangle Consultant Assoc	HILL DIRECTORY COMPANY PUBLISHERS	Image pg. A69
1967	JONES & PERRYS BEAUTY SHOP	HILL DIRECTORY COMPANY PUBLISHERS	Image pg. A79
	CIVELLA BEAUTY COLLEGE	HILL DIRECTORY COMPANY PUBLISHERS	Image pg. A79
1962	Watkins Hattie	Hill Directory Co., Inc.,	Image pg. A89
1952	Winters Chas	Hill Directory Co., Inc.,	Image pg. A112
1947	Winters Chas	Hill Directory Co., Inc.,	Image pg. A123
1941	Winters David	Hill Directory Co., Inc.,	Image pg. A135
1936	Winters Chas	Hill Directory Co., Inc.,	Image pg. A148
1931	Winters Chas	Hill Directory Co Inc Publishers	Image pg. A161
1926	Wintejs Chas	Hill Directory Co Inc Publisher	Image pg. A182
1922	Winters Charles	Hill Directory Co. Publishers	Image pg. A192

230 EAST ST

Year	Uses	Source	
1957	Jones Vassie	Hill Directory Co., Inc.,	Image pg. A99
1952	Parker Trans Co side	Hill Directory Co., Inc.,	Image pg. A112
1947	Parker Trans Co side	Hill Directory Co., Inc.,	Image pg. A123
1941	Parker Trans Co side	Hill Directory Co., Inc.,	Image pg. A135
1936	Parker Trans Co side	Hill Directory Co., Inc.,	Image pg. A148
1931	Buchan Transport Co Inc	Hill Directory Co Inc Publishers	Image pg. A161
1926	Poole Lonnie	Hill Directory Co Inc Publisher	Image pg. A182
	Matthews Leon	Hill Directory Co Inc Publisher	Image pg. A182
1922	Pool Lonnie	Hill Directory Co. Publishers	Image pg. A192

231 EAST ST

Year	Uses	Source	
2003	WINTERS BLDG	City Publishing Co	Image pg. A5

FINDINGS

Year	Uses	Source	
2003	AWARENESS CENTER	City Publishing Co	Image pg. A5
1997	Vacant	R.L. Polk & Co Publishers	Image pg. A15
	KEY TO HAIR	R.L. Polk & Co Publishers	Image pg. A15
	GOLDEN COMB HAIR SALON	R.L. Polk & Co Publishers	Image pg. A15
	OVERFLOW	R.L. Polk & Co Publishers	Image pg. A15
	a 231b Not Verified 2 Hses	R.L. Polk & Co Publishers	Image pg. A15
1992	COMPLEX FANTASY BEAUTY SALON	R.L. Polk & Co Publishers	Image pg. A25
	KEY TO HAIR	R.L. Polk & Co Publishers	Image pg. A25
	MARCELLAS BOUTIQUE beauty salon	R.L. Polk & Co Publishers	Image pg. A25
	NORTH CAROLINA MUTUAL LIFE INSURANCE CO	R.L. Polk & Co Publishers	Image pg. A25
	GOLDEN COMB HAIR SALON	R.L. Polk & Co Publishers	Image pg. A25
1988	Key To Hair	R.L. Polk & Co Publishers	Image pg. A37
	Your Salon beauty salon	R.L. Polk & Co Publishers	Image pg. A37
	a North Carolina Mutual Life Insurance Co	R.L. Polk & Co Publishers	Image pg. A37
	b Golden Comb Hair Salon	R.L. Polk & Co Publishers	Image pg. A37
1982	a North Carolina Mutual Life Insurance Co	R.L. Polk & Co Publishers	Image pg. A49
	b City Voter Registration Office	R.L. Polk & Co Publishers	Image pg. A49
1977	North Carolina Mutual Life Insurance Co	HILL DIRECTORY COMPANY PUBLISHERS	Image pg. A60
	Colson James H dentist	HILL DIRECTORY COMPANY PUBLISHERS	Image pg. A60
1972	Brow ns Property Management & Investment Co	HILL DIRECTORY COMPANY PUBLISHERS	Image pg. A69
	a North Carolina Mutual Life Insurance Co	HILL DIRECTORY COMPANY PUBLISHERS	Image pg. A69

234 EAST ST

Year	Uses	Source	
1957	West Annamire C Mrs	Hill Directory Co., Inc.,	Image pg. A99

300 EAST ST

Year	Uses	Source	
1957	Bass Maude L Mrs	Hill Directory Co., Inc.,	Image pg. A99

303 EAST ST

Year	Uses	Source	
2003	No Current Listing	City Publishing Co	Image pg. A5

FINDINGS

Year	Uses	Source	
1997	Not Verified 2 Hses	R.L. Polk & Co Publishers	Image pg. A15
1992	IRVING SWAIN PRESS INC	R.L. Polk & Co Publishers	Image pg. A25
1988	Irving Swain Press Inc	R.L. Polk & Co Publishers	Image pg. A37
1982	Irving Swain Press Inc	R.L. Polk & Co Publishers	Image pg. A49
1977	Irving Swain Press Inc prntrs	HILL DIRECTORY COMPANY PUBLISHERS	Image pg. A60
1972	Irving Swain Press Inc prntrs	HILL DIRECTORY COMPANY PUBLISHERS	Image pg. A69
1967	IRVING SWAIN PRESS INC PRNTRS	HILL DIRECTORY COMPANY PUBLISHERS	Image pg. A79
1962	Irving Swain Press Inc prntrs	Hill Directory Co., Inc.,	Image pg. A89
1952	Irving Swain Press	Hill Directory Co., Inc.,	Image pg. A112
	printers	Hill Directory Co., Inc.,	Image pg. A112

304 EAST ST

Year	Uses	Source	
1967	HARRIS LANZY K	HILL DIRECTORY COMPANY PUBLISHERS	Image pg. A79
1962	Henderson Willie	Hill Directory Co., Inc.,	Image pg. A89
1952	Winters Rosa L Mrs	Hill Directory Co., Inc.,	Image pg. A112
1947	Winters Betty	Hill Directory Co., Inc.,	Image pg. A123
1941	Wray Jas	Hill Directory Co., Inc.,	Image pg. A135
1936	High Geo E	Hill Directory Co., Inc.,	Image pg. A148
1931	Vacant	Hill Directory Co Inc Publishers	Image pg. A161
1926	Todd P P	Hill Directory Co Inc Publisher	Image pg. A182
1922	1George	Hill Directory Co. Publishers	Image pg. A192

305 EAST ST

Year	Uses	Source	
2003	Jeffers Anthony D	City Publishing Co	Image pg. A5
1992	Lumford Katie Lee	R.L. Polk & Co Publishers	Image pg. A25
1988	Lumford Katie Lee Mrs	R.L. Polk & Co Publishers	Image pg. A37
1982	Mc Millan Lel	R.L. Polk & Co Publishers	Image pg. A49
1977	Mc Millan Lelia	HILL DIRECTORY COMPANY PUBLISHERS	Image pg. A60
1972	Brodey Goldie Mrs	HILL DIRECTORY COMPANY PUBLISHERS	Image pg. A69
1967	MASSENBURG CARL H	HILL DIRECTORY COMPANY PUBLISHERS	Image pg. A79
1962	Massenburg Carl H	Hill Directory Co., Inc.,	Image pg. A89
1952	Chandler Elijah	Hill Directory Co., Inc.,	Image pg. A112

FINDINGS

Year	Uses	Source	
1947	Chandler Rosa	Hill Directory Co., Inc.,	Image pg. A123
1941	Chandler Rosa	Hill Directory Co., Inc.,	Image pg. A135
1936	Chandler Rosa	Hill Directory Co., Inc.,	Image pg. A148
1931	Burgess Chas E	Hill Directory Co Inc Publishers	Image pg. A161
1926	Vacant	Hill Directory Co Inc Publisher	Image pg. A182
1922	Burgess Charles	Hill Directory Co. Publishers	Image pg. A192

306 EAST ST

Year	Uses	Source	
2003	Blalock Alphonza D	City Publishing Co	Image pg. A5
	Hooker Donald W	City Publishing Co	Image pg. A5
1997	Blalock Alphonza	R.L. Polk & Co Publishers	Image pg. A15
	Hooker Donald W	R.L. Polk & Co Publishers	Image pg. A15
1988	Vacant	R.L. Polk & Co Publishers	Image pg. A37
1982	Mc Arthur Gloria A	R.L. Polk & Co Publishers	Image pg. A49
	2 Scott Doris	R.L. Polk & Co Publishers	Image pg. A49
1977	Bunch Barbara J	HILL DIRECTORY COMPANY PUBLISHERS	Image pg. A60
	Harvey Lillie Mrs	HILL DIRECTORY COMPANY PUBLISHERS	Image pg. A60
1972	Bunch Sarah Mrs	HILL DIRECTORY COMPANY PUBLISHERS	Image pg. A69
	Harvey Lillie Mrs	HILL DIRECTORY COMPANY PUBLISHERS	Image pg. A69
1967	MORNING HELEN Y MRS	HILL DIRECTORY COMPANY PUBLISHERS	Image pg. A79
1962	Morning Helen Y Mrs	Hill Directory Co., Inc.,	Image pg. A89
1952	Morning Helen Mrs	Hill Directory Co., Inc.,	Image pg. A112
	Vacant	Hill Directory Co., Inc.,	Image pg. A112
1947	Smith Susie	Hill Directory Co., Inc.,	Image pg. A123
	Hines Alice	Hill Directory Co., Inc.,	Image pg. A123
1941	Smith Susie	Hill Directory Co., Inc.,	Image pg. A135
1936	Williams Robt E	Hill Directory Co., Inc.,	Image pg. A148
1931	Davis John W	Hill Directory Co Inc Publishers	Image pg. A161
	Dunn Alton M	Hill Directory Co Inc Publishers	Image pg. A161
1926	Barnes i N H	Hill Directory Co Inc Publisher	Image pg. A182
1922	Winfrey Kate Mrs	Hill Directory Co. Publishers	Image pg. A192

FINDINGS

307 EAST ST

Year	Uses	Source	
1922	Vacant	Hill Directory Co. Publishers	Image pg. A192

308 EAST ST

Year	Uses	Source	
1997	Not Verified	R.L. Polk & Co Publishers	Image pg. A15
1982	Collins James L	R.L. Polk & Co Publishers	Image pg. A49
1977	Collins James L	HILL DIRECTORY COMPANY PUBLISHERS	Image pg. A60
1972	Collins James L	HILL DIRECTORY COMPANY PUBLISHERS	Image pg. A69
1967	COLL INS LAWRENCE	HILL DIRECTORY COMPANY PUBLISHERS	Image pg. A79
1962	Swinson Alice H Mrs	Hill Directory Co., Inc.,	Image pg. A89
1952	Swinson Lonnie	Hill Directory Co., Inc.,	Image pg. A112
1947	Andrews Walter	Hill Directory Co., Inc.,	Image pg. A123
1941	Freeman Mae	Hill Directory Co., Inc.,	Image pg. A135
1936	Kelly Creasie	Hill Directory Co., Inc.,	Image pg. A148
1931	Fowler Saml C	Hill Directory Co Inc Publishers	Image pg. A161
1926	Jackson Fleming	Hill Directory Co Inc Publisher	Image pg. A182

309 EAST ST

Year	Uses	Source	
2003	Aytch Lynette S	City Publishing Co	Image pg. A5
	Bredon Julia	City Publishing Co	Image pg. A5
1962	Vacant	Hill Directory Co., Inc.,	Image pg. A89
1952	Sou Welding & Mfg	Hill Directory Co., Inc.,	Image pg. A112
1947	Lineau Welding Works	Hill Directory Co., Inc.,	Image pg. A123
	Mace Jos K plmbr	Hill Directory Co., Inc.,	Image pg. A123
1941	Dodd 0 W Roofing & Sheet	Hill Directory Co., Inc.,	Image pg. A135
	Metal Works	Hill Directory Co., Inc.,	Image pg. A135
	Parker Jos R exp	Hill Directory Co., Inc.,	Image pg. A135
1936	Dodd 0 W Roofing & Sheet	Hill Directory Co., Inc.,	Image pg. A148
	Metal Works	Hill Directory Co., Inc.,	Image pg. A148
	Temple Truck Transit	Hill Directory Co., Inc.,	Image pg. A148
	hauling	Hill Directory Co., Inc.,	Image pg. A148
1931	Gargis G Jenada tinner	Hill Directory Co Inc Publishers	Image pg. A161

FINDINGS

310 EAST ST

Year	Uses	Source	
1997	Jeffries Dianne P	R.L. Polk & Co Publishers	Image pg. A15
	Jeffries Michael E	R.L. Polk & Co Publishers	Image pg. A15
1982	Mathis Mollie L Mrs	R.L. Polk & Co Publishers	Image pg. A49
1977	Mathis Mollie L Mrs	HILL DIRECTORY COMPANY PUBLISHERS	Image pg. A60
1972	Mathis Mollie L Mrs	HILL DIRECTORY COMPANY PUBLISHERS	Image pg. A69
1967	MATHIS MOLLIE L MRS a	HILL DIRECTORY COMPANY PUBLISHERS	Image pg. A79
1962	Mathis Mollie S Mrs	Hill Directory Co., Inc.,	Image pg. A89
1957	Watts Hugh H	Hill Directory Co., Inc.,	Image pg. A99
1952	Mathis Theo R	Hill Directory Co., Inc.,	Image pg. A112
1947	Little Annie E	Hill Directory Co., Inc.,	Image pg. A123
1941	Hunter Roosevelt	Hill Directory Co., Inc.,	Image pg. A135
1936	Bridgers Thos B c beer	Hill Directory Co., Inc.,	Image pg. A148
1931	Johnson Wm B	Hill Directory Co Inc Publishers	Image pg. A161
1926	Creech J H	Hill Directory Co Inc Publisher	Image pg. A182
	Moss General	Hill Directory Co Inc Publisher	Image pg. A182
1922	Woods William	Hill Directory Co. Publishers	Image pg. A192

312 EAST ST

Year	Uses	Source	
1982	Vacant	R.L. Polk & Co Publishers	Image pg. A49
1977	Vacant	HILL DIRECTORY COMPANY PUBLISHERS	Image pg. A60
1972	Vacant	HILL DIRECTORY COMPANY PUBLISHERS	Image pg. A69
1967	NO RETURN	HILL DIRECTORY COMPANY PUBLISHERS	Image pg. A79
1962	Dunston Earl	Hill Directory Co., Inc.,	Image pg. A89
1952	Dunston Earl M	Hill Directory Co., Inc.,	Image pg. A112
1947	Montgomery Hercules	Hill Directory Co., Inc.,	Image pg. A123
	Hicks Ella M	Hill Directory Co., Inc.,	Image pg. A123
1941	Montgomery Mabel	Hill Directory Co., Inc.,	Image pg. A135
	a Hicks Ella M	Hill Directory Co., Inc.,	Image pg. A135
1936	Cantey Harry	Hill Directory Co., Inc.,	Image pg. A148
	a Dunston Geo	Hill Directory Co., Inc.,	Image pg. A148
1931	Hicks Ella M	Hill Directory Co Inc Publishers	Image pg. A161

FINDINGS

Year	Uses	Source	
1926	Lee Edw ard	Hill Directory Co Inc Publisher	Image pg. A182
1922	Riddick George	Hill Directory Co. Publishers	Image pg. A192

313 EAST ST

Year	Uses	Source	
1992	Perry Willie B	R.L. Polk & Co Publishers	Image pg. A25
	Hodge Robt L	R.L. Polk & Co Publishers	Image pg. A25
1988	Edw ard Virginia P	R.L. Polk & Co Publishers	Image pg. A37
	i Cleveland Arron	R.L. Polk & Co Publishers	Image pg. A37
1982	Vacant	R.L. Polk & Co Publishers	Image pg. A49
	Covemer Mattie	R.L. Polk & Co Publishers	Image pg. A49
1977	Hinton Arnnie S Mrs	HILL DIRECTORY COMPANY PUBLISHERS	Image pg. A60
	Coverner Mattie	HILL DIRECTORY COMPANY PUBLISHERS	Image pg. A60
1972	Hinton Annie S Mrs	HILL DIRECTORY COMPANY PUBLISHERS	Image pg. A69
	Coverner Mattie	HILL DIRECTORY COMPANY PUBLISHERS	Image pg. A69
1967	HINTON ANNIE MRS	HILL DIRECTORY COMPANY PUBLISHERS	Image pg. A79
	CLACK LINWOOD	HILL DIRECTORY COMPANY PUBLISHERS	Image pg. A79
1962	Hinton Willie M landscape gdnr	Hill Directory Co., Inc.,	Image pg. A89
	Bryant Eliz P Mrs	Hill Directory Co., Inc.,	Image pg. A89
1952	Harrington Willard	Hill Directory Co., Inc.,	Image pg. A112
1941	Montgomery Hugh	Hill Directory Co., Inc.,	Image pg. A135
1936	Bolton Henry	Hill Directory Co., Inc.,	Image pg. A148
1931	Garrett Patience	Hill Directory Co Inc Publishers	Image pg. A161
1926	Plummer Ida	Hill Directory Co Inc Publisher	Image pg. A182
1922	Danie John	Hill Directory Co. Publishers	Image pg. A192

314 EAST ST

Year	Uses	Source	
1922	WVright Mary	Hill Directory Co. Publishers	Image pg. A192

315 EAST ST

Year	Uses	Source	
2003	Cheatham Lonnie W	City Publishing Co	Image pg. A5
1992	Vacant	R.L. Polk & Co Publishers	Image pg. A25

FINDINGS

Year	Uses	Source	
1988	Gay Bernice F Mrs	R.L. Polk & Co Publishers	Image pg. A37
1982	High Gloria L	R.L. Polk & Co Publishers	Image pg. A49
1977	High Wilbert	HILL DIRECTORY COMPANY PUBLISHERS	Image pg. A60
1972	Vacant	HILL DIRECTORY COMPANY PUBLISHERS	Image pg. A69
1967	DURHAM CHRISTINE MRS	HILL DIRECTORY COMPANY PUBLISHERS	Image pg. A79
1962	Durham Chas E	Hill Directory Co., Inc.,	Image pg. A89
1952	Barrett Geo	Hill Directory Co., Inc.,	Image pg. A112
1947	Barrett Geo	Hill Directory Co., Inc.,	Image pg. A123
1941	Burthey Susie soft drinks	Hill Directory Co., Inc.,	Image pg. A135
1936	Bright Frances	Hill Directory Co., Inc.,	Image pg. A148
1931	Curtis Mary	Hill Directory Co Inc Publishers	Image pg. A161
1926	Thomas Eula	Hill Directory Co Inc Publisher	Image pg. A182
1922	Hall John	Hill Directory Co. Publishers	Image pg. A192

316 EAST ST

Year	Uses	Source	
1977	Vacant	HILL DIRECTORY COMPANY PUBLISHERS	Image pg. A60
1972	Daniel Core	HILL DIRECTORY COMPANY PUBLISHERS	Image pg. A69
1967	HARRIS GEO	HILL DIRECTORY COMPANY PUBLISHERS	Image pg. A79
1962	Alston Eug	Hill Directory Co., Inc.,	Image pg. A89
1957	Malone Wm W	Hill Directory Co., Inc.,	Image pg. A99
	Scott Alf L	Hill Directory Co., Inc.,	Image pg. A99
1952	Hinton Wm	Hill Directory Co., Inc.,	Image pg. A112
1947	Hinton Wm	Hill Directory Co., Inc.,	Image pg. A123
1941	Hinton Wm	Hill Directory Co., Inc.,	Image pg. A135
1936	Hall Edw	Hill Directory Co., Inc.,	Image pg. A148
1931	Littlejohn Archie	Hill Directory Co Inc Publishers	Image pg. A161
1926	Miles Maggie	Hill Directory Co Inc Publisher	Image pg. A182
1922	Rogers Anna	Hill Directory Co. Publishers	Image pg. A192

317 EAST ST

Year	Uses	Source	
1992	RAINBOW CAB CO	R.L. Polk & Co Publishers	Image pg. A25
1988	Rainbow Cab Co	R.L. Polk & Co Publishers	Image pg. A37

FINDINGS

Year	Uses	Source	
1977	Rainbow Cab Co	HILL DIRECTORY COMPANY PUBLISHERS	Image pg. A60
1972	Rainbow Cab Co	HILL DIRECTORY COMPANY PUBLISHERS	Image pg. A69
1967	RAINEOW CAB CO	HILL DIRECTORY COMPANY PUBLISHERS	Image pg. A79
1962	Rainbow Cab Co	Hill Directory Co., Inc.,	Image pg. A89
1941	Vacant	Hill Directory Co., Inc.,	Image pg. A135
1936	Vacant	Hill Directory Co., Inc.,	Image pg. A148
1931	Vacant	Hill Directory Co Inc Publishers	Image pg. A161
1926	Manley James	Hill Directory Co Inc Publisher	Image pg. A182
1922	Manley Peter	Hill Directory Co. Publishers	Image pg. A192

318 EAST ST

Year	Uses	Source	
1977	Jefferies Dorothy	HILL DIRECTORY COMPANY PUBLISHERS	Image pg. A60
1972	Lunford Robt	HILL DIRECTORY COMPANY PUBLISHERS	Image pg. A69
1967	DANIELS KATIE B MRS	HILL DIRECTORY COMPANY PUBLISHERS	Image pg. A79
1962	Vacant	Hill Directory Co., Inc.,	Image pg. A89
1957	Watkins Geo W Rev	Hill Directory Co., Inc.,	Image pg. A99
1952	Miller Ernest	Hill Directory Co., Inc.,	Image pg. A112
1947	Peterson Timothy	Hill Directory Co., Inc.,	Image pg. A123
1941	Little Annie	Hill Directory Co., Inc.,	Image pg. A135
1936	Hall Jas	Hill Directory Co., Inc.,	Image pg. A148
1931	Jones Ernest	Hill Directory Co Inc Publishers	Image pg. A161
1926	Mills Joseph	Hill Directory Co Inc Publisher	Image pg. A182
1922	Wilson Annie	Hill Directory Co. Publishers	Image pg. A192

319 EAST ST

Year	Uses	Source	
2003	Satchell Rufus E	City Publishing Co	Image pg. A5
1992	STATONS MOTEL & RESTAURANT	R.L. Polk & Co Publishers	Image pg. A25
	Apartments	R.L. Polk & Co Publishers	Image pg. A25
	Carr Curtis L	R.L. Polk & Co Publishers	Image pg. A25
	Singletary	R.L. Polk & Co Publishers	Image pg. A25
	Jackson Ernest	R.L. Polk & Co Publishers	Image pg. A25
	Vacant	R.L. Polk & Co Publishers	Image pg. A25

FINDINGS

Year	Uses	Source	
1992	Ray Wilbert R	R.L. Polk & Co Publishers	Image pg. A25
	Barnes	R.L. Polk & Co Publishers	Image pg. A25
1988	Statons Motel & Restaurant	R.L. Polk & Co Publishers	Image pg. A37
	Person Donnie	R.L. Polk & Co Publishers	Image pg. A37
	Nicholson Sami	R.L. Polk & Co Publishers	Image pg. A37
	Roland Eddie	R.L. Polk & Co Publishers	Image pg. A37
	Chavis James	R.L. Polk & Co Publishers	Image pg. A37
	Ray Wilbert R	R.L. Polk & Co Publishers	Image pg. A37
	Barnes Marvin Rev	R.L. Polk & Co Publishers	Image pg. A37
1982	Statons Motel & Restaurant	R.L. Polk & Co Publishers	Image pg. A49
1977	Statons Motel & Restaurant	HILL DIRECTORY COMPANY PUBLISHERS	Image pg. A60
1972	Statons Motel & Restaurant	HILL DIRECTORY COMPANY PUBLISHERS	Image pg. A69
1967	STATONS MOTEL S RESTR	HILL DIRECTORY COMPANY PUBLISHERS	Image pg. A79
1962	Statons Cafe	Hill Directory Co., Inc.,	Image pg. A89
1952	Statons Cafe	Hill Directory Co., Inc.,	Image pg. A112

320 EAST ST

Year	Uses	Source	
1977	Smith Temple Church	HILL DIRECTORY COMPANY PUBLISHERS	Image pg. A60
1972	Hinton James W	HILL DIRECTORY COMPANY PUBLISHERS	Image pg. A69
1967	HINTON JAMES W	HILL DIRECTORY COMPANY PUBLISHERS	Image pg. A79
1962	Dunston Mary H Mrs	Hill Directory Co., Inc.,	Image pg. A89
1957	Lindsay Otto	Hill Directory Co., Inc.,	Image pg. A99
1952	Dunston Mary Mrs	Hill Directory Co., Inc.,	Image pg. A112
1947	Dunston Mary	Hill Directory Co., Inc.,	Image pg. A123
1941	Ruffin Mathie D	Hill Directory Co., Inc.,	Image pg. A135
1936	Ruffin Mathie D	Hill Directory Co., Inc.,	Image pg. A148
1931	Jones Dollie	Hill Directory Co Inc Publishers	Image pg. A161
1926	Woods Junius	Hill Directory Co Inc Publisher	Image pg. A182
1922	Nelm Frank	Hill Directory Co. Publishers	Image pg. A192

321 EAST ST

Year	Uses	Source	
1992	Vacant	R.L. Polk & Co Publishers	Image pg. A25

FINDINGS

Year	Uses	Source	
1988	Purcells Paint & Body Shop	R.L. Polk & Co Publishers	Image pg. A37
1982	Purcells Paint & Body Shop	R.L. Polk & Co Publishers	Image pg. A49
1977	Vacant	HILL DIRECTORY COMPANY PUBLISHERS	Image pg. A60
1962	Brakes Inc auto sups	Hill Directory Co., Inc.,	Image pg. A89
1952	Beasley Wilbur R	Hill Directory Co., Inc.,	Image pg. A112
	w hol prod	Hill Directory Co., Inc.,	Image pg. A112
1947	Denning Sallie	Hill Directory Co., Inc.,	Image pg. A123
1941	Rich Fannie A Mrs	Hill Directory Co., Inc.,	Image pg. A135
1936	Hayw ood Wm	Hill Directory Co., Inc.,	Image pg. A148
1931	Vacant	Hill Directory Co Inc Publishers	Image pg. A161
1926	Peterson Walter	Hill Directory Co Inc Publisher	Image pg. A182
1922	Henderson Mary	Hill Directory Co. Publishers	Image pg. A192

322 EAST ST

Year	Uses	Source	
2003	SMITH TEMPLE CHURCH	City Publishing Co	Image pg. A5
1997	SMITH TEMPLE FREEWILL BAPTIST CHURCH	R.L. Polk & Co Publishers	Image pg. A15
1992	SMITH TEMPLE FREEWILL BAPTIST CHURCH	R.L. Polk & Co Publishers	Image pg. A25
1988	Smith Temple Freew ill Baptist Church	R.L. Polk & Co Publishers	Image pg. A37
1982	Smith Temple Freew ill Baptist Church	R.L. Polk & Co Publishers	Image pg. A49
1977	Free Will Baptist Church	HILL DIRECTORY COMPANY PUBLISHERS	Image pg. A60
1972	Free Will Baptist Church	HILL DIRECTORY COMPANY PUBLISHERS	Image pg. A69
1967	FREE WILL BAPTIST CHURCH	HILL DIRECTORY COMPANY PUBLISHERS	Image pg. A79
1962	Free Will Bapt Church	Hill Directory Co., Inc.,	Image pg. A89
1957	Ellis Herbert J	Hill Directory Co., Inc.,	Image pg. A99
1952	Free Will Bapt Ch	Hill Directory Co., Inc.,	Image pg. A112
1947	Free Will Baptist Church	Hill Directory Co., Inc.,	Image pg. A123
1941	Free Will Baptist Church	Hill Directory Co., Inc.,	Image pg. A135
1936	East Side Sw eet Shop	Hill Directory Co., Inc.,	Image pg. A148
	confrs	Hill Directory Co., Inc.,	Image pg. A148
1931	Reed Jas c uphol	Hill Directory Co Inc Publishers	Image pg. A161
1926	Terrell Walter	Hill Directory Co Inc Publisher	Image pg. A182
1922	Church of God and Saints of	Hill Directory Co. Publishers	Image pg. A192

FINDINGS

Year	Uses	Source	
1922	Christ	Hill Directory Co. Publishers	Image pg. A192

323 EAST ST

Year	Uses	Source	
1967	EVANS MAYNARD	HILL DIRECTORY COMPANY PUBLISHERS	Image pg. A79
1962	Hunter Jesse	Hill Directory Co., Inc.,	Image pg. A89
1952	Hunter Jesse	Hill Directory Co., Inc.,	Image pg. A112
1947	Moring Robt	Hill Directory Co., Inc.,	Image pg. A123
1941	Moring Robt	Hill Directory Co., Inc.,	Image pg. A135
1936	Moring Robt	Hill Directory Co., Inc.,	Image pg. A148
1931	Chamblee Lydia	Hill Directory Co Inc Publishers	Image pg. A161
1926	Lennon Willie	Hill Directory Co Inc Publisher	Image pg. A182
1922	Hinton Dock	Hill Directory Co. Publishers	Image pg. A192

324 EAST ST

Year	Uses	Source	
1957	Maye Annie B	Hill Directory Co., Inc.,	Image pg. A99
1936	Vacant	Hill Directory Co., Inc.,	Image pg. A148
	confrs	Hill Directory Co., Inc.,	Image pg. A149
1931	Reed Jas	Hill Directory Co Inc Publishers	Image pg. A161
1926	Vacant	Hill Directory Co Inc Publisher	Image pg. A182
1922	Saunders Amos	Hill Directory Co. Publishers	Image pg. A192

326 EAST ST

Year	Uses	Source	
1957	Frazier Maggie A Mrs	Hill Directory Co., Inc.,	Image pg. A99

327 EAST ST

Year	Uses	Source	
1947	Shamberly Lillie	Hill Directory Co., Inc.,	Image pg. A123
1941	Daniel Lydia	Hill Directory Co., Inc.,	Image pg. A135
1936	Shamble Lillie	Hill Directory Co., Inc.,	Image pg. A149
1926	East Side C :e	Hill Directory Co Inc Publisher	Image pg. A182
1922	East Side Cafe	Hill Directory Co. Publishers	Image pg. A192

FINDINGS

330 EAST ST

Year	Uses	Source	
1926	Vacant	Hill Directory Co Inc Publisher	Image pg. A182
1922	Summerville Melissa	Hill Directory Co. Publishers	Image pg. A192

331 EAST ST

Year	Uses	Source	
1947	Drake Wesley M uphol	Hill Directory Co., Inc.,	Image pg. A123
1941	Hayes Geo	Hill Directory Co., Inc.,	Image pg. A135
1936	Moring Robt c restr	Hill Directory Co., Inc.,	Image pg. A149
1931	Vacant	Hill Directory Co Inc Publishers	Image pg. A161
	/2 Vacant	Hill Directory Co Inc Publishers	Image pg. A161
1926	Gill W B	Hill Directory Co Inc Publisher	Image pg. A182
	/2 Williams W M	Hill Directory Co Inc Publisher	Image pg. A182
1922	Vacant	Hill Directory Co. Publishers	Image pg. A192

332 EAST ST

Year	Uses	Source	
1926	Vacant	Hill Directory Co Inc Publisher	Image pg. A182
1922	Hicks C E	Hill Directory Co. Publishers	Image pg. A192

333 EAST ST

Year	Uses	Source	
1952	Ideal Cab Co taxi cabs	Hill Directory Co., Inc.,	Image pg. A112

336 EAST ST

Year	Uses	Source	
1926	Vacant	Hill Directory Co Inc Publisher	Image pg. A182

HARGETT ST

219 HARGETT ST

Year	Uses	Source	
1947	Tabernacle Baptist Church Sunday School Room	Hill Directory Co., Inc.,	Image pg. A124
	Tabernacle Baptist Nursery Sch	Hill Directory Co., Inc.,	Image pg. A124
1941	Tabernacle Baptist Church	Hill Directory Co., Inc.,	Image pg. A136

FINDINGS

Year	Uses	Source	
1941	Sunday School Room	Hill Directory Co., Inc.,	Image pg. A136
1936	Tabernacle Baptist Church	Hill Directory Co., Inc.,	Image pg. A150
	Sunday School Room	Hill Directory Co., Inc.,	Image pg. A150
	Tabernacle Baptist Church	Hill Directory Co., Inc.,	Image pg. A150
	business office	Hill Directory Co., Inc.,	Image pg. A150
1931	Davis E Gibson Rev	Hill Directory Co Inc Publishers	Image pg. A162
	Tabernacle Baptist Ch	Hill Directory Co Inc Publishers	Image pg. A162
1926	Greaves C L Rev	Hill Directory Co Inc Publisher	Image pg. A183
	Tabernacle Baptist Church	Hill Directory Co Inc Publisher	Image pg. A183
	Morson Hugh Jr High	Hill Directory Co Inc Publisher	Image pg. A183
	School	Hill Directory Co Inc Publisher	Image pg. A183
1922	Bruner Weston Rev	Hill Directory Co. Publishers	Image pg. A193
	Tabernacle Baptist Church	Hill Directory Co. Publishers	Image pg. A193

221 HARGETT ST

Year	Uses	Source	
1962	Tabernacle Bapt Church	Hill Directory Co., Inc.,	Image pg. A90
1957	Tabernacle Bapt Ch	Hill Directory Co., Inc.,	Image pg. A100
1952	Tabernacle Bapt Ch	Hill Directory Co., Inc.,	Image pg. A113
1947	Tabernacle Baptist Church	Hill Directory Co., Inc.,	Image pg. A124
1941	Tabernacle Baptist Church	Hill Directory Co., Inc.,	Image pg. A136
1936	Tabernacle Baptist Church	Hill Directory Co., Inc.,	Image pg. A150

300 HARGETT ST

Year	Uses	Source	
1997	U S FEDERAL PUBLIC DEFENDER criminal defense	R.L. Polk & Co Publishers	Image pg. A16

301 HARGETT ST

Year	Uses	Source	
1997	Not Verified	R.L. Polk & Co Publishers	Image pg. A16
1962	Morson Hugh High Sch	Hill Directory Co., Inc.,	Image pg. A90
1957	Morson Hugh High Sch	Hill Directory Co., Inc.,	Image pg. A100
1952	Morson Hugh High Sch	Hill Directory Co., Inc.,	Image pg. A113
1947	03 Bass Cabinet Shop	Hill Directory Co., Inc.,	Image pg. A124

FINDINGS

Year	Uses	Source	
1947	Morson Hugh High Sch	Hill Directory Co., Inc.,	Image pg. A124
1941	Morson Hugh High School	Hill Directory Co., Inc.,	Image pg. A136
1936	Morson Hugh High School	Hill Directory Co., Inc.,	Image pg. A150
	City Schools supts office	Hill Directory Co., Inc.,	Image pg. A150
	City School Committee	Hill Directory Co., Inc.,	Image pg. A150
1931	Morson Hugh High Sch	Hill Directory Co Inc Publishers	Image pg. A162
	Raleigh Township Public	Hill Directory Co Inc Publishers	Image pg. A162

303 HARGETT ST

Year	Uses	Source	
1922	Denning H L	Hill Directory Co. Publishers	Image pg. A193

304 HARGETT ST

Year	Uses	Source	
1967	NO RETURN	HILL DIRECTORY COMPANY PUBLISHERS	Image pg. A80
1962	Blake Thos J	Hill Directory Co., Inc.,	Image pg. A90
1957	Pate Henry	Hill Directory Co., Inc.,	Image pg. A100
	Page Johnnie A	Hill Directory Co., Inc.,	Image pg. A100
1952	01iver Luther J	Hill Directory Co., Inc.,	Image pg. A113
	Gower Otha G	Hill Directory Co., Inc.,	Image pg. A113
	Page John A	Hill Directory Co., Inc.,	Image pg. A113
1947	Ballard Thos J	Hill Directory Co., Inc.,	Image pg. A124
1941	Hamilton Ola R Mrs	Hill Directory Co., Inc.,	Image pg. A136
1936	Hamilton Ola R Mrs	Hill Directory Co., Inc.,	Image pg. A150
1931	Hamilton Hill H	Hill Directory Co Inc Publishers	Image pg. A162
1926	Kelly W D	Hill Directory Co Inc Publisher	Image pg. A183
1922	Kelley W D	Hill Directory Co. Publishers	Image pg. A193

306 HARGETT ST

Year	Uses	Source	
2003	MOS DINER	City Publishing Co	Image pg. A6
1997	Not Verified	R.L. Polk & Co Publishers	Image pg. A16
1992	RALEIGHS MEETING & EATING HOUSE	R.L. Polk & Co Publishers	Image pg. A26
1988	Stringer Joe	R.L. Polk & Co Publishers	Image pg. A38

FINDINGS

Year	Uses	Source	
1982	Keen Josie	R.L. Polk & Co Publishers	Image pg. A50
1977	Keen Josie	HILL DIRECTORY COMPANY PUBLISHERS	Image pg. A61
1972	No Return	HILL DIRECTORY COMPANY PUBLISHERS	Image pg. A70
1967	VACANT	HILL DIRECTORY COMPANY PUBLISHERS	Image pg. A80
1962	Jordan Carnation Mrs	Hill Directory Co., Inc.,	Image pg. A90
1957	Jordan Carnation Mrs	Hill Directory Co., Inc.,	Image pg. A100
	Charles Garifalia Mrs	Hill Directory Co., Inc.,	Image pg. A100
1952	Jordan Chas	Hill Directory Co., Inc.,	Image pg. A113
1947	Boyette Julian P	Hill Directory Co., Inc.,	Image pg. A124
	Poole Clifton G	Hill Directory Co., Inc.,	Image pg. A124
1941	Powell Gaston T	Hill Directory Co., Inc.,	Image pg. A136
1936	Powell Gaston T	Hill Directory Co., Inc.,	Image pg. A150
1931	Powell Gaston T	Hill Directory Co Inc Publishers	Image pg. A162
1926	Powell G T	Hill Directory Co Inc Publisher	Image pg. A183
1922	Powell G T	Hill Directory Co. Publishers	Image pg. A193

310 HARGETT ST

Year	Uses	Source	
1957	Vacant	Hill Directory Co., Inc.,	Image pg. A100
1952	Matthews Gaines C	Hill Directory Co., Inc.,	Image pg. A113
	Jordan John A	Hill Directory Co., Inc.,	Image pg. A113
1947	Stevens Mattie Mrs	Hill Directory Co., Inc.,	Image pg. A124
1941	Wheeler Wm W	Hill Directory Co., Inc.,	Image pg. A136
1936	Ricks Robt A	Hill Directory Co., Inc.,	Image pg. A150
1931	Worley Tracey W	Hill Directory Co Inc Publishers	Image pg. A162
1926	Brooks G H	Hill Directory Co Inc Publisher	Image pg. A183
1922	Woodward N E Miss	Hill Directory Co. Publishers	Image pg. A193

314 HARGETT ST

Year	Uses	Source	
2003	RALEIGH RESCUE MISSION	City Publishing Co	Image pg. A6
1997	RALEIGH RESCUE MISSION INC THE	R.L. Polk & Co Publishers	Image pg. A16
1992	RALEIGH RESCUE MISSION INC THE	R.L. Polk & Co Publishers	Image pg. A26
1988	Raleigh Rescue Mission Inc The	R.L. Polk & Co Publishers	Image pg. A38

FINDINGS

Year	Uses	Source	
1982	Raleigh Rescue Mission Inc The	R.L. Polk & Co Publishers	Image pg. A50
1977	Raleigh Rescue Mission Inc The	HILL DIRECTORY COMPANY PUBLISHERS	Image pg. A61
1972	Raleigh Rescue Mission Inc The	HILL DIRECTORY COMPANY PUBLISHERS	Image pg. A70
1967	RALEIGH RESCUE MISSION INC THE	HILL DIRECTORY COMPANY PUBLISHERS	Image pg. A80
1962	Raleigh Rescue Mission	Hill Directory Co., Inc.,	Image pg. A90
	Ross Jesse W	Hill Directory Co., Inc.,	Image pg. A90
1957	Gunter Pattie M Mrs furn rms	Hill Directory Co., Inc.,	Image pg. A100
1952	Shinbara Geo T	Hill Directory Co., Inc.,	Image pg. A113
1947	Berry Martha B Mrs	Hill Directory Co., Inc.,	Image pg. A124
1941	Fuller Jas W	Hill Directory Co., Inc.,	Image pg. A136
1936	Fuller Jas W	Hill Directory Co., Inc.,	Image pg. A150
1931	Fuller Jas W	Hill Directory Co Inc Publishers	Image pg. A162
1926	Fuller J W	Hill Directory Co Inc Publisher	Image pg. A183
1922	Fuller J W	Hill Directory Co. Publishers	Image pg. A193

315 HARGETT ST

Year	Uses	Source	
1922	Woods Caroline	Hill Directory Co. Publishers	Image pg. A194

319 HARGETT ST

Year	Uses	Source	
1922	Bailey J A	Hill Directory Co. Publishers	Image pg. A195

320 HARGETT ST

Year	Uses	Source	
1967	HECKER JAMES	HILL DIRECTORY COMPANY PUBLISHERS	Image pg. A80
	PERRY CLARA H MRS	HILL DIRECTORY COMPANY PUBLISHERS	Image pg. A80
	SALMON FANNIE	HILL DIRECTORY COMPANY PUBLISHERS	Image pg. A80
1962	Pate Eliz R Mrs	Hill Directory Co., Inc.,	Image pg. A90
	Richardson John H	Hill Directory Co., Inc.,	Image pg. A90
1957	Richardson John H Page Lula E Mrs	Hill Directory Co., Inc.,	Image pg. A100
1952	Richardson John H	Hill Directory Co., Inc.,	Image pg. A113
	Ennis Hiram	Hill Directory Co., Inc.,	Image pg. A113
	Dickens Thad F	Hill Directory Co., Inc.,	Image pg. A113

FINDINGS

Year	Uses	Source	
1947	Ridoutt Chas M	Hill Directory Co., Inc.,	Image pg. A124
	Richardson John A	Hill Directory Co., Inc.,	Image pg. A124
	Dickens Thaddeus	Hill Directory Co., Inc.,	Image pg. A124
1941	Hardy Wm C	Hill Directory Co., Inc.,	Image pg. A136
	Roberts Harry R	Hill Directory Co., Inc.,	Image pg. A136
1936	Hardy Wm C	Hill Directory Co., Inc.,	Image pg. A150
	Jones Oscar M	Hill Directory Co., Inc.,	Image pg. A150
	Booker Lessie M Mrs	Hill Directory Co., Inc.,	Image pg. A150
1931	Goodwin Lyman	Hill Directory Co Inc Publishers	Image pg. A162
1926	Moore J C	Hill Directory Co Inc Publisher	Image pg. A183
	Haynes Carl	Hill Directory Co Inc Publisher	Image pg. A183
1922	Carraway H J	Hill Directory Co. Publishers	Image pg. A195
	Moore J C	Hill Directory Co. Publishers	Image pg. A195

321 HARGETT ST

Year	Uses	Source	
1922	Perry L H	Hill Directory Co. Publishers	Image pg. A195

324 HARGETT ST

Year	Uses	Source	
1972	Patterson Kinlaw	HILL DIRECTORY COMPANY PUBLISHERS	Image pg. A70
1967	RICHARDSON JOHN H	HILL DIRECTORY COMPANY PUBLISHERS	Image pg. A80
1962	Weathers Loomis H	Hill Directory Co., Inc.,	Image pg. A90
1957	Dickens Fred K	Hill Directory Co., Inc.,	Image pg. A100
1952	Dickens Fred	Hill Directory Co., Inc.,	Image pg. A113
1947	Shadrach Waverly B	Hill Directory Co., Inc.,	Image pg. A124
1941	Graffius Florence T Mrs	Hill Directory Co., Inc.,	Image pg. A136
1936	Griffius Florence T Mrs	Hill Directory Co., Inc.,	Image pg. A150
1931	Graffius Florence T Mrs	Hill Directory Co Inc Publishers	Image pg. A162
1926	Graffius G E	Hill Directory Co Inc Publisher	Image pg. A183
1922	Graffius G E	Hill Directory Co. Publishers	Image pg. A195

FINDINGS

326 HARGETT ST

Year	Uses	Source	
1967	JONES SALLY T MRS	HILL DIRECTORY COMPANY PUBLISHERS	Image pg. A80
1962	Jones Sally T Mrs	Hill Directory Co., Inc.,	Image pg. A90
1957	Vacant	Hill Directory Co., Inc.,	Image pg. A100
1952	Pearce Doll P Mrs	Hill Directory Co., Inc.,	Image pg. A113
1947	Hill Henry C	Hill Directory Co., Inc.,	Image pg. A124
1941	Andrews Ralph H	Hill Directory Co., Inc.,	Image pg. A136
1936	Hulin Sallie E	Hill Directory Co., Inc.,	Image pg. A150
1931	Torrence S Mason	Hill Directory Co Inc Publishers	Image pg. A162

328 HARGETT ST

Year	Uses	Source	
1962	Vacant	Hill Directory Co., Inc.,	Image pg. A90

330 HARGETT ST

Year	Uses	Source	
1982	Johnson Eliz J	R.L. Polk & Co Publishers	Image pg. A50
1977	Johnson Eliz J	HILL DIRECTORY COMPANY PUBLISHERS	Image pg. A61
1972	Johnson Eliz J	HILL DIRECTORY COMPANY PUBLISHERS	Image pg. A70
1967	JOHNSON ELIZ J	HILL DIRECTORY COMPANY PUBLISHERS	Image pg. A80
1957	Johnson Ernest M	Hill Directory Co., Inc.,	Image pg. A100
1952	Johnson Ernest M	Hill Directory Co., Inc.,	Image pg. A113
1947	Johnson Ernest M	Hill Directory Co., Inc.,	Image pg. A124
1941	Hales Mabel K Mrs	Hill Directory Co., Inc.,	Image pg. A136
1936	Hales Carl E	Hill Directory Co., Inc.,	Image pg. A150
1931	Newton Lonnie C	Hill Directory Co Inc Publishers	Image pg. A162
	Newton Lizzie C Mrs bdg	Hill Directory Co Inc Publishers	Image pg. A162
1926	Vacant	Hill Directory Co Inc Publisher	Image pg. A183
	Y 2 Vacant	Hill Directory Co Inc Publisher	Image pg. A183
1922	Roberts H R	Hill Directory Co. Publishers	Image pg. A195
	Bartlett A E	Hill Directory Co. Publishers	Image pg. A195

FINDINGS

402 HARGETT ST

Year	Uses	Source	
2003	JUNIOR ACHIEVEMENT N CAROLINA	City Publishing Co	Image pg. A6
1997	Not Verified	R.L. Polk & Co Publishers	Image pg. A16
1992	Jacobs Virginia	R.L. Polk & Co Publishers	Image pg. A26
1988	Jacobs Virgin	R.L. Polk & Co Publishers	Image pg. A38
1982	Jacobs Virgin	R.L. Polk & Co Publishers	Image pg. A50
1977	Scott Utah	HILL DIRECTORY COMPANY PUBLISHERS	Image pg. A61
	Thomas Ella	HILL DIRECTORY COMPANY PUBLISHERS	Image pg. A61
	Reed Mary	HILL DIRECTORY COMPANY PUBLISHERS	Image pg. A61
	Robinson Dale	HILL DIRECTORY COMPANY PUBLISHERS	Image pg. A61
	Jones Diane	HILL DIRECTORY COMPANY PUBLISHERS	Image pg. A61
1972	No Returi	HILL DIRECTORY COMPANY PUBLISHERS	Image pg. A70
1967	WILLIAMS JOHN W	HILL DIRECTORY COMPANY PUBLISHERS	Image pg. A80
1962	Wheeler Joyce 0 Mrs	Hill Directory Co., Inc.,	Image pg. A90
1957	Wheeler Joyce 0 Mrs	Hill Directory Co., Inc.,	Image pg. A100
1952	Wheeler Joyce 0 Mrs	Hill Directory Co., Inc.,	Image pg. A113
1947	Hood Carl	Hill Directory Co., Inc.,	Image pg. A124
	Mc Elveen Robt E	Hill Directory Co., Inc.,	Image pg. A124
1941	Daniel J Hunter	Hill Directory Co., Inc.,	Image pg. A136
1936	Upchurch Henry D	Hill Directory Co., Inc.,	Image pg. A150
1931	Upchurch Henry D	Hill Directory Co Inc Publishers	Image pg. A162
1926	Upchurch A P	Hill Directory Co Inc Publisher	Image pg. A183
	Bullock Gay	Hill Directory Co Inc Publisher	Image pg. A183
1922	Upchurch A P	Hill Directory Co. Publishers	Image pg. A195

408 HARGETT ST

Year	Uses	Source	
2003	Jones Lenora P	City Publishing Co	Image pg. A6
1997	Jones Lenora	R.L. Polk & Co Publishers	Image pg. A16
1992	Jones Lenora	R.L. Polk & Co Publishers	Image pg. A26
	Walker Willie P	R.L. Polk & Co Publishers	Image pg. A26
1988	Jones Lenor	R.L. Polk & Co Publishers	Image pg. A38
1982	Jones Lenor	R.L. Polk & Co Publishers	Image pg. A50

FINDINGS

Year	Uses	Source	
1977	No Return	HILL DIRECTORY COMPANY PUBLISHERS	Image pg. A61
1967	JCNES EDW R	HILL DIRECTORY COMPANY PUBLISHERS	Image pg. A80
1962	Hinshaw Lona M 0 TE Holland Roger L	Hill Directory Co., Inc.,	Image pg. A90
1957	Hinshaw Lona M	Hill Directory Co., Inc.,	Image pg. A100
	Luther Jas A ATE	Hill Directory Co., Inc.,	Image pg. A100
1952	Hinshaw Lona M	Hill Directory Co., Inc.,	Image pg. A113
	Fields Leon E	Hill Directory Co., Inc.,	Image pg. A113
1947	Hinshaw Lona M	Hill Directory Co., Inc.,	Image pg. A124
	Fields Leon E	Hill Directory Co., Inc.,	Image pg. A124
1941	Hinshaw Lona M	Hill Directory Co., Inc.,	Image pg. A136
	Sutter Mary E Mrs	Hill Directory Co., Inc.,	Image pg. A136
	Sutter Alf J	Hill Directory Co., Inc.,	Image pg. A136
1936	Ray Arch S	Hill Directory Co., Inc.,	Image pg. A150
	Hinshaw Lona M	Hill Directory Co., Inc.,	Image pg. A150
1931	Hinshaw Cicero U	Hill Directory Co Inc Publishers	Image pg. A162
1926	Hinshaw C U	Hill Directory Co Inc Publisher	Image pg. A183
1922	Hedrick A P	Hill Directory Co. Publishers	Image pg. A195

411 HARGETT ST

Year	Uses	Source	
1972	Alston Paul H	HILL DIRECTORY COMPANY PUBLISHERS	Image pg. A70
1967	TURNER ERVIN	HILL DIRECTORY COMPANY PUBLISHERS	Image pg. A80
1962	Murray Loman W	Hill Directory Co., Inc.,	Image pg. A90
1957	Murray 0 Roy	Hill Directory Co., Inc.,	Image pg. A100
1952	Piner John W	Hill Directory Co., Inc.,	Image pg. A113
1947	Franks Saml L	Hill Directory Co., Inc.,	Image pg. A124
1941	Woodard Wm C	Hill Directory Co., Inc.,	Image pg. A136
1936	Partin Roland L	Hill Directory Co., Inc.,	Image pg. A150
	Williams Bratcher L	Hill Directory Co., Inc.,	Image pg. A150
1931	Tunstall Irving J	Hill Directory Co Inc Publishers	Image pg. A162
1926	Upchurch H D	Hill Directory Co Inc Publisher	Image pg. A183
1922	Woodall E L	Hill Directory Co. Publishers	Image pg. A195

FINDINGS

412 HARGETT ST

Year	Uses	Source	
2003	Sproles Jennifer	City Publishing Co	Image pg. A6
1997	Not Verified	R.L. Polk & Co Publishers	Image pg. A16
1992	Not Verified	R.L. Polk & Co Publishers	Image pg. A26
1988	a Hamlet Delores	R.L. Polk & Co Publishers	Image pg. A38
1982	a Hamlet Deloris	R.L. Polk & Co Publishers	Image pg. A50
1977	Green Frances	HILL DIRECTORY COMPANY PUBLISHERS	Image pg. A61
	Perry Ella	HILL DIRECTORY COMPANY PUBLISHERS	Image pg. A61
	Branch Carla	HILL DIRECTORY COMPANY PUBLISHERS	Image pg. A61
	Owens Barbara	HILL DIRECTORY COMPANY PUBLISHERS	Image pg. A61
1972	Gibbs Ethel M Mrs	HILL DIRECTORY COMPANY PUBLISHERS	Image pg. A70
1967	COLEY GLENNIE G MRS	HILL DIRECTORY COMPANY PUBLISHERS	Image pg. A80
1962	Murray Othva	Hill Directory Co., Inc.,	Image pg. A90
1957	Denning Thos B	Hill Directory Co., Inc.,	Image pg. A100
1952	Denning Thos B	Hill Directory Co., Inc.,	Image pg. A113
1947	Braxton Thos B jr	Hill Directory Co., Inc.,	Image pg. A124
1941	Coppedge J Haywood	Hill Directory Co., Inc.,	Image pg. A136
1936	Mundy Lee R	Hill Directory Co., Inc.,	Image pg. A150
1931	Holland Claude F	Hill Directory Co Inc Publishers	Image pg. A162
1926	Pendergraft A J	Hill Directory Co Inc Publisher	Image pg. A183
1922	Bynum R D	Hill Directory Co. Publishers	Image pg. A195

415 HARGETT ST

Year	Uses	Source	
1972	Robinson Bundy L	HILL DIRECTORY COMPANY PUBLISHERS	Image pg. A70
	Woodfault Geo	HILL DIRECTORY COMPANY PUBLISHERS	Image pg. A70
1967	BLACKMAN HENRY	HILL DIRECTORY COMPANY PUBLISHERS	Image pg. A80
1962	Blackwell Janie E Mrs V	Hill Directory Co., Inc.,	Image pg. A90
1957	Davis Geo	Hill Directory Co., Inc.,	Image pg. A100
1952	Gournas Warner Mrs	Hill Directory Co., Inc.,	Image pg. A113
1947	Spencer A Franklin	Hill Directory Co., Inc.,	Image pg. A124
1941	Spencer A Franklin	Hill Directory Co., Inc.,	Image pg. A136
1936	Spencer Arth H T	Hill Directory Co., Inc.,	Image pg. A150

Year	Uses	Source	
1936	Spencer Floral Co	Hill Directory Co., Inc.,	Image pg. A150
1931	Spencer Arth H T	Hill Directory Co Inc Publishers	Image pg. A162
	Spencer Floral Co	Hill Directory Co Inc Publishers	Image pg. A162
1926	Spencer A H T	Hill Directory Co Inc Publisher	Image pg. A183
1922	Spencer A H T	Hill Directory Co. Publishers	Image pg. A195

416 HARGETT ST

Year	Uses	Source	
2003	Ali Milambo Mal F	City Publishing Co	Image pg. A6
1982	Vacant	R.L. Polk & Co Publishers	Image pg. A50
1977	Luckey Lottie S Mrs	HILL DIRECTORY COMPANY PUBLISHERS	Image pg. A61
1972	Luckey Lottie S Mrs	HILL DIRECTORY COMPANY PUBLISHERS	Image pg. A70
	Smith Ille Mrs	HILL DIRECTORY COMPANY PUBLISHERS	Image pg. A70
1967	LUCKEY LOTTIE S MRS	HILL DIRECTORY COMPANY PUBLISHERS	Image pg. A80
1962	Penny Wm H	Hill Directory Co., Inc.,	Image pg. A90
1957	Langdon Ruth Mrs	Hill Directory Co., Inc.,	Image pg. A100
1952	Langdon Ruth Mrs	Hill Directory Co., Inc.,	Image pg. A113
1947	Langdon Ruth Mrs	Hill Directory Co., Inc.,	Image pg. A124
1941	Ray Walter J	Hill Directory Co., Inc.,	Image pg. A136
1936	Ray Walter J	Hill Directory Co., Inc.,	Image pg. A150
1931	Pearce Wm P	Hill Directory Co Inc Publishers	Image pg. A162
1926	Denning H L	Hill Directory Co Inc Publisher	Image pg. A183
	City Cemetery	Hill Directory Co Inc Publisher	Image pg. A183
1922	Woodall L H	Hill Directory Co. Publishers	Image pg. A195

LOVES ALY

308 LOVES ALY

Year	Uses	Source	
1967	TATE MARGT MRS	HILL DIRECTORY COMPANY PUBLISHERS	Image pg. A81
1962	Taylor Maryland	Hill Directory Co., Inc.,	Image pg. A91
1957	Hedgepeth Chavis	Hill Directory Co., Inc.,	Image pg. A101
1952	Hedgepeth J V	Hill Directory Co., Inc.,	Image pg. A114
1947	Hedgepeth Lois	Hill Directory Co., Inc.,	Image pg. A125

FINDINGS

Year	Uses	Source	
1941	Robertson Wm	Hill Directory Co., Inc.,	Image pg. A137
1936	Applewhite John H	Hill Directory Co., Inc.,	Image pg. A151
1931	Cuffle Paul	Hill Directory Co Inc Publishers	Image pg. A163
1926	Lee Mamie	Hill Directory Co Inc Publisher	Image pg. A184
1922	Haywood Lizzie	Hill Directory Co. Publishers	Image pg. A196

310 LOVES ALY

Year	Uses	Source	
1926	Adams Hattie	Hill Directory Co Inc Publisher	Image pg. A184
1922	Marrow Annis	Hill Directory Co. Publishers	Image pg. A196

312 LOVES ALY

Year	Uses	Source	
1972	Benjarnin Clemon	HILL DIRECTORY COMPANY PUBLISHERS	Image pg. A71
1967	BENJAMIN CLEMON	HILL DIRECTORY COMPANY PUBLISHERS	Image pg. A81
1962	Benjamin Clemon	Hill Directory Co., Inc.,	Image pg. A91
1957	Bledsoe Pattie H Mrs	Hill Directory Co., Inc.,	Image pg. A101
1952	Bryant Jas	Hill Directory Co., Inc.,	Image pg. A114
1947	Bryant Jas	Hill Directory Co., Inc.,	Image pg. A125
1941	Bryant Jas	Hill Directory Co., Inc.,	Image pg. A137
1936	Blake Ernest	Hill Directory Co., Inc.,	Image pg. A151
1931	Vacant	Hill Directory Co Inc Publishers	Image pg. A163

314 LOVES ALY

Year	Uses	Source	
1972	Harrington James	HILL DIRECTORY COMPANY PUBLISHERS	Image pg. A71
1967	HINTON RANSCM	HILL DIRECTORY COMPANY PUBLISHERS	Image pg. A81
1962	Hinton Ransom	Hill Directory Co., Inc.,	Image pg. A91
1957	Moore Nora	Hill Directory Co., Inc.,	Image pg. A101
1952	Hunter Andrew	Hill Directory Co., Inc.,	Image pg. A114
1947	Judd Vera	Hill Directory Co., Inc.,	Image pg. A125
1941	Lewis Jack L	Hill Directory Co., Inc.,	Image pg. A137
1936	Lewis Jack	Hill Directory Co., Inc.,	Image pg. A151
1931	Adams Hattie e	Hill Directory Co Inc Publishers	Image pg. A163

Year	Uses	Source	
1926	Montague Mattie	Hill Directory Co Inc Publisher	Image pg. A184

316 LOVES ALY

Year	Uses	Source	
1972	Mc Coy Eloise D	HILL DIRECTORY COMPANY PUBLISHERS	Image pg. A71
1967	LARKIN JAMES	HILL DIRECTORY COMPANY PUBLISHERS	Image pg. A81
1962	Dickens John E	Hill Directory Co., Inc.,	Image pg. A91
1957	Dickens John E	Hill Directory Co., Inc.,	Image pg. A101
1952	Dickens John E	Hill Directory Co., Inc.,	Image pg. A114
1947	Justice Helen	Hill Directory Co., Inc.,	Image pg. A125
1941	Williams Bessie	Hill Directory Co., Inc.,	Image pg. A137
1936	Marshall John	Hill Directory Co., Inc.,	Image pg. A151
1931	Terry Nelie	Hill Directory Co Inc Publishers	Image pg. A163
1926	Terry Nealie	Hill Directory Co Inc Publisher	Image pg. A184
1922	Day Nealie	Hill Directory Co. Publishers	Image pg. A196

317 LOVES ALY

Year	Uses	Source	
1941	E Davie	Hill Directory Co., Inc.,	Image pg. A137
1926	Vacant	Hill Directory Co Inc Publisher	Image pg. A184
1922	Crowder Bessie	Hill Directory Co. Publishers	Image pg. A196

318 LOVES ALY

Year	Uses	Source	
1931	Vacant	Hill Directory Co Inc Publishers	Image pg. A163
1926	Anderson David	Hill Directory Co Inc Publisher	Image pg. A184
1922	Lane Hattie	Hill Directory Co. Publishers	Image pg. A196
	1/2 reeman Lizzie	Hill Directory Co. Publishers	Image pg. A196

319 LOVES ALY

Year	Uses	Source	
1972	Vacant	HILL DIRECTORY COMPANY PUBLISHERS	Image pg. A71
1962	Walton Gladys Mrs	Hill Directory Co., Inc.,	Image pg. A91
1957	Lloyd Lee	Hill Directory Co., Inc.,	Image pg. A101
	Patterson Pete	Hill Directory Co., Inc.,	Image pg. A101

FINDINGS

Year	Uses	Source	
1952	Barnes Richd	Hill Directory Co., Inc.,	Image pg. A114
1947	Haywood Elvira	Hill Directory Co., Inc.,	Image pg. A125
	Brown Richd	Hill Directory Co., Inc.,	Image pg. A125
1941	Haywood Elvira	Hill Directory Co., Inc.,	Image pg. A137
	Woodard Eliza	Hill Directory Co., Inc.,	Image pg. A137
1936	Mitchell Jos ct	Hill Directory Co., Inc.,	Image pg. A151
1931	E Davie	Hill Directory Co Inc Publishers	Image pg. A163
	Woodward Eliza	Hill Directory Co Inc Publishers	Image pg. A163
1926	E Davie	Hill Directory Co Inc Publisher	Image pg. A184

320 LOVES ALY

Year	Uses	Source	
1967	KING MABEL W MRS	HILL DIRECTORY COMPANY PUBLISHERS	Image pg. A81
1962	King Mabel W Mrs	Hill Directory Co., Inc.,	Image pg. A91
1957	King Mabel W Mrs	Hill Directory Co., Inc.,	Image pg. A101
1952	King W Belton	Hill Directory Co., Inc.,	Image pg. A114
1947	King W Belton	Hill Directory Co., Inc.,	Image pg. A125
1926	Woodward Eliza	Hill Directory Co Inc Publisher	Image pg. A184
1922	Goss William	Hill Directory Co. Publishers	Image pg. A196

321 LOVES ALY

Year	Uses	Source	
1967	CCTTGN THELMA MRS	HILL DIRECTORY COMPANY PUBLISHERS	Image pg. A81
1962	Batchler Sallie Mrs	Hill Directory Co., Inc.,	Image pg. A91
1957	Batchler Sallie Mrs	Hill Directory Co., Inc.,	Image pg. A101
1952	Batchelor Sallie Mrs	Hill Directory Co., Inc.,	Image pg. A114
1947	Cannady Jessie	Hill Directory Co., Inc.,	Image pg. A125
1941	King Belton	Hill Directory Co., Inc.,	Image pg. A137
	Mc Carter Major	Hill Directory Co., Inc.,	Image pg. A137
1936	Dunn Cleo	Hill Directory Co., Inc.,	Image pg. A151
	/2 Gaston Louise	Hill Directory Co., Inc.,	Image pg. A151
1931	Vacant	Hill Directory Co Inc Publishers	Image pg. A163

FINDINGS

322 LOVES ALY

Year	Uses	Source	
1922	Wall Sallie A	Hill Directory Co. Publishers	Image pg. A196

LOVES LN

316 LOVES LN

Year	Uses	Source	
1992	Vacant	R.L. Polk & Co Publishers	Image pg. A27
1988	Vacant	R.L. Polk & Co Publishers	Image pg. A39
1977	King Donness H Mrs	HILL DIRECTORY COMPANY PUBLISHERS	Image pg. A62

319 LOVES LN

Year	Uses	Source	
1992	Vacant	R.L. Polk & Co Publishers	Image pg. A27
1988	Brown James	R.L. Polk & Co Publishers	Image pg. A39
1982	Alford Cora	R.L. Polk & Co Publishers	Image pg. A51
1977	Alford Cora	HILL DIRECTORY COMPANY PUBLISHERS	Image pg. A62

MARTIN ST

200 MARTIN ST

Year	Uses	Source	
2003	ANGELOS RESTAURANT	City Publishing Co	Image pg. A7
1997	ANGELOS RESTAURANT restr	R.L. Polk & Co Publishers	Image pg. A17
1992	INTERNATIONAL MINUTE PRESS	R.L. Polk & Co Publishers	Image pg. A28
1988	International Minute Press	R.L. Polk & Co Publishers	Image pg. A32
1982	Kermits Pool Room	R.L. Polk & Co Publishers	Image pg. A42
1977	Liles Restaurant & Grill	HILL DIRECTORY COMPANY PUBLISHERS	Image pg. A55
1972	Vacant	HILL DIRECTORY COMPANY PUBLISHERS	Image pg. A64
1967	VACANT	HILL DIRECTORY COMPANY PUBLISHERS	Image pg. A73
1962	Peebles Grill	Hill Directory Co., Inc.,	Image pg. A84
1957	Market Grill	Hill Directory Co., Inc.,	Image pg. A94
1952	Vacant	Hill Directory Co., Inc.,	Image pg. A106
1947	Plaza Lunch	Hill Directory Co., Inc.,	Image pg. A117
1941	Plaza Lunch	Hill Directory Co., Inc.,	Image pg. A138

FINDINGS

Year	Uses	Source	
1936	Philadelphia Lunch	Hill Directory Co., Inc.,	Image pg. A142
1931	Allen Bros Inc real est	Hill Directory Co Inc Publishers	Image pg. A154
	N C State Real Estate Comn Am Central Life Ins Co	Hill Directory Co Inc Publishers	Image pg. A154
	Murchison Murdock M real est Murchison W Shipp office	Hill Directory Co Inc Publishers	Image pg. A154
1926	Raleigh French Cleaning	Hill Directory Co Inc Publisher	Image pg. A176
	& Dyeing Co branch	Hill Directory Co Inc Publisher	Image pg. A176

201 MARTIN ST

Year	Uses	Source	
1997	Not Verified	R.L. Polk & Co Publishers	Image pg. A17
1992	MOORE SQUARE park	R.L. Polk & Co Publishers	Image pg. A28
1988	Moore Square park	R.L. Polk & Co Publishers	Image pg. A32
1982	Baptist Grove Park	R.L. Polk & Co Publishers	Image pg. A42
1977	Baptist Grove Park	HILL DIRECTORY COMPANY PUBLISHERS	Image pg. A55
1972	Baptist Grove Park	HILL DIRECTORY COMPANY PUBLISHERS	Image pg. A64
1967	BAPTIST GROVE PARK	HILL DIRECTORY COMPANY PUBLISHERS	Image pg. A73
1962	Baptist Grove Park	Hill Directory Co., Inc.,	Image pg. A84
1957	Baptist Grove Park	Hill Directory Co., Inc.,	Image pg. A94

202 MARTIN ST

Year	Uses	Source	
1997	JEM DESIGNS INC minerals gems jw fry	R.L. Polk & Co Publishers	Image pg. A17
1992	JEM DESIGNS INC lapidary minerals gems ret	R.L. Polk & Co Publishers	Image pg. A28

204 MARTIN ST

Year	Uses	Source	
1922	Mowery C W	Hill Directory Co. Publishers	Image pg. A188

205 MARTIN ST

Year	Uses	Source	
1982	Snakenburg The Tailor	R.L. Polk & Co Publishers	Image pg. A52

FINDINGS

206 MARTIN ST

Year	Uses	Source	
2003	AUSSIE PUB & RESTAURANT	City Publishing Co	Image pg. A7
	Haynes Rob	City Publishing Co	Image pg. A7
	Salem Ed	City Publishing Co	Image pg. A7
	Smith Preston W	City Publishing Co	Image pg. A7
1977	Bass Charlie	HILL DIRECTORY COMPANY PUBLISHERS	Image pg. A55
1957	Vacant	Hill Directory Co., Inc.,	Image pg. A94
1952	Hodge Hdw Co	Hill Directory Co., Inc.,	Image pg. A106
1947	Young Saml M hdw	Hill Directory Co., Inc.,	Image pg. A117
1941	Young Saml M hdw	Hill Directory Co., Inc.,	Image pg. A138
1936	Young Saml M hdw	Hill Directory Co., Inc.,	Image pg. A142
1931	Young Saml M hdw	Hill Directory Co Inc Publishers	Image pg. A154
1926	Young S M	Hill Directory Co Inc Publisher	Image pg. A176
1922	Morgan A S	Hill Directory Co. Publishers	Image pg. A188

208 MARTIN ST

Year	Uses	Source	
2003	RUM RUNNERS	City Publishing Co	Image pg. A7
1997	Not Verified	R.L. Polk & Co Publishers	Image pg. A17
1992	BLACK DOG CAFE THE restr	R.L. Polk & Co Publishers	Image pg. A28
1988	Vacant	R.L. Polk & Co Publishers	Image pg. A32
1982	National Market	R.L. Polk & Co Publishers	Image pg. A42
1977	National Market	HILL DIRECTORY COMPANY PUBLISHERS	Image pg. A55
1972	National Pure Food Market Inc	HILL DIRECTORY COMPANY PUBLISHERS	Image pg. A64
1967	NATICNAL PURE FOOD MARKET INC	HILL DIRECTORY COMPANY PUBLISHERS	Image pg. A73
1962	Natl Pure Food Mkt Inc gros	Hill Directory Co., Inc.,	Image pg. A84
1957	10 Natl Pure Food Mkt Inc gros	Hill Directory Co., Inc.,	Image pg. A94
1952	Natl Pure Fd Mkt	Hill Directory Co., Inc.,	Image pg. A106
	Inc gros	Hill Directory Co., Inc.,	Image pg. A106
1947	Natl Pure Food Mkt Inc gros	Hill Directory Co., Inc.,	Image pg. A117
1941	A & P Food Stores gros	Hill Directory Co., Inc.,	Image pg. A138
1936	208 10 A & P Food Stores gros	Hill Directory Co., Inc.,	Image pg. A142
1931	208 210 Great A & P Tea Co	Hill Directory Co Inc Publishers	Image pg. A154

Year	Uses	Source	
1926	Great A & P Tea Co The	Hill Directory Co Inc Publisher	Image pg. A176
	branch	Hill Directory Co Inc Publisher	Image pg. A176
	Barbour W J	Hill Directory Co Inc Publisher	Image pg. A176
1922	Allen Bldg	Hill Directory Co. Publishers	Image pg. A188
	Reddish E G	Hill Directory Co. Publishers	Image pg. A188

209 MARTIN ST

Year	Uses	Source	
1947	Natl Pure Food Mkt Inc gros	Hill Directory Co., Inc.,	Image pg. A117

210 MARTIN ST

Year	Uses	Source	
2003	LARRY S HEIGHT LAW OFFICE	City Publishing Co	Image pg. A7
1947	Natl Pure Food Mkt Inc gros	Hill Directory Co., Inc.,	Image pg. A117
1936	208 10 A & P Food Stores gros	Hill Directory Co., Inc.,	Image pg. A142
1931	208 210 Great A & P Tea Co	Hill Directory Co Inc Publishers	Image pg. A154
	The gros	Hill Directory Co Inc Publishers	Image pg. A154
1926	Stronachs Grocery	Hill Directory Co Inc Publisher	Image pg. A176
1922	Stronachs Grocery	Hill Directory Co. Publishers	Image pg. A188

213 MARTIN ST

Year	Uses	Source	
1997	Not Verified	R.L. Polk & Co Publishers	Image pg. A17

214 MARTIN ST

Year	Uses	Source	
2003	GREENSHIELDS BREWERY & PUB	City Publishing Co	Image pg. A7
1997	GREENSHIELDS BREWERY & PUB	R.L. Polk & Co Publishers	Image pg. A17
1992	GREENSHIELDS BREWERY & PUB restr	R.L. Polk & Co Publishers	Image pg. A28
1988	Vacant	R.L. Polk & Co Publishers	Image pg. A32
1982	City Market	R.L. Polk & Co Publishers	Image pg. A42
	Davis Elsie C prod	R.L. Polk & Co Publishers	Image pg. A42
	Coats Charles prod Terrys Furniture & Appliance Co Inc	R.L. Polk & Co Publishers	Image pg. A42
1977	City Market pub	HILL DIRECTORY COMPANY PUBLISHERS	Image pg. A55

FINDINGS

Year	Uses	Source	
1977	Davis Foster J prod	HILL DIRECTORY COMPANY PUBLISHERS	Image pg. A55
	Howard James prod	HILL DIRECTORY COMPANY PUBLISHERS	Image pg. A55
	Terrys Furniture & Appliance Co Inc	HILL DIRECTORY COMPANY PUBLISHERS	Image pg. A55
	Coates Charles prod	HILL DIRECTORY COMPANY PUBLISHERS	Image pg. A55
1972	City Market pub	HILL DIRECTORY COMPANY PUBLISHERS	Image pg. A64
	Barbour Wm A produce	HILL DIRECTORY COMPANY PUBLISHERS	Image pg. A64
	Davis Foster J prod	HILL DIRECTORY COMPANY PUBLISHERS	Image pg. A64
	Edwards Roscoe M Mrs prod	HILL DIRECTORY COMPANY PUBLISHERS	Image pg. A64
	Hicks Clarence P meats	HILL DIRECTORY COMPANY PUBLISHERS	Image pg. A64
	Terrys Furniture & Appliance Co	HILL DIRECTORY COMPANY PUBLISHERS	Image pg. A64
	Coates Charles prod	HILL DIRECTORY COMPANY PUBLISHERS	Image pg. A64
1967	CITY MARKET PUB	HILL DIRECTORY COMPANY PUBLISHERS	Image pg. A73
	BARBOUR WM A FLORISr	HILL DIRECTORY COMPANY PUBLISHERS	Image pg. A73
	DAVIS FOSTER J PROD	HILL DIRECTORY COMPANY PUBLISHERS	Image pg. A73
	HICKS CLARENCE P MEATS	HILL DIRECTORY COMPANY PUBLISHERS	Image pg. A73
	PERRY DEWITT PROD TERRYS FURNITURE 6 APPLIANCE CO	HILL DIRECTORY COMPANY PUBLISHERS	Image pg. A73
1962	City Market	Hill Directory Co., Inc.,	Image pg. A84
	Davis Foster D prod	Hill Directory Co., Inc.,	Image pg. A84
	Hicks Clarence P meats	Hill Directory Co., Inc.,	Image pg. A84
	Raleigh Comn House Inc furn	Hill Directory Co., Inc.,	Image pg. A84
	Barbour Wm A flowers Perry V De Witt prod	Hill Directory Co., Inc.,	Image pg. A84
1957	16 City Market	Hill Directory Co., Inc.,	Image pg. A94
	City Mkt supts ofc	Hill Directory Co., Inc.,	Image pg. A94
	Hicks Clarence P meats	Hill Directory Co., Inc.,	Image pg. A94
	Roberts Frank E prod a	Hill Directory Co., Inc.,	Image pg. A94
	Lumsden Willie L Mrs flowers	Hill Directory Co., Inc.,	Image pg. A94
	Bunn Lillian H flowers	Hill Directory Co., Inc.,	Image pg. A94
	Newton Alma H Mrs flowers	Hill Directory Co., Inc.,	Image pg. A94
	Barbour Clyde B Mrs flowers	Hill Directory Co., Inc.,	Image pg. A94
	Austin Evelyn L Mrs flowers Perry V De Witt prod	Hill Directory Co., Inc.,	Image pg. A94
1952	City Market	Hill Directory Co., Inc.,	Image pg. A106

FINDINGS

Year	Uses	Source	
1952	City Mkt supts ofc	Hill Directory Co., Inc.,	Image pg. A106
	Hicks Clarence P	Hill Directory Co., Inc.,	Image pg. A106
	meats	Hill Directory Co., Inc.,	Image pg. A106
	Roberts Ruth S Mrs	Hill Directory Co., Inc.,	Image pg. A106
	Price Percy P prod	Hill Directory Co., Inc.,	Image pg. A106
	Yearby Lillian S Mrs	Hill Directory Co., Inc.,	Image pg. A106
	Strickland Roxie S	Hill Directory Co., Inc.,	Image pg. A106
	Mrs prod	Hill Directory Co., Inc.,	Image pg. A106
	Price Nolie W Mrs	Hill Directory Co., Inc.,	Image pg. A106
	Perry Jas W prod	Hill Directory Co., Inc.,	Image pg. A106
	Perry De Witt prod	Hill Directory Co., Inc.,	Image pg. A106
1947	City Market	Hill Directory Co., Inc.,	Image pg. A117
1941	City Market	Hill Directory Co., Inc.,	Image pg. A138
	bsmt Johnson Matilda Mrs poultry	Hill Directory Co., Inc.,	Image pg. A138
	Fish Dept Stalls	Hill Directory Co., Inc.,	Image pg. A138
	Arthurs Sea Food Mkt	Hill Directory Co., Inc.,	Image pg. A138
	Rochell John fish	Hill Directory Co., Inc.,	Image pg. A138
	Justice Norman G fish	Hill Directory Co., Inc.,	Image pg. A138
	Hodge Robt E fish	Hill Directory Co., Inc.,	Image pg. A138
	City Market supts ofc	Hill Directory Co., Inc.,	Image pg. A138
	Meat Dept Stalls	Hill Directory Co., Inc.,	Image pg. A138
	Blue Star Stores No 5 gros	Hill Directory Co., Inc.,	Image pg. A138
	Brow ning Lucius L meats	Hill Directory Co., Inc.,	Image pg. A138
	Perdue Floyd A meats	Hill Directory Co., Inc.,	Image pg. A138
	Wilson Chas T meats	Hill Directory Co., Inc.,	Image pg. A138
	W & C Mkt meats	Hill Directory Co., Inc.,	Image pg. A138
	Derby Etheldra L meats	Hill Directory Co., Inc.,	Image pg. A138
	Purser Green H meats	Hill Directory Co., Inc.,	Image pg. A138
	Perry Edw M meats	Hill Directory Co., Inc.,	Image pg. A138
	Long Bert T meats	Hill Directory Co., Inc.,	Image pg. A138
	Cox Ellis meats	Hill Directory Co., Inc.,	Image pg. A138
	Council Chas M meats	Hill Directory Co., Inc.,	Image pg. A138

FINDINGS

Year	Uses	Source	
1941	Produce Dept Stalls	Hill Directory Co., Inc.,	Image pg. A138
	Perry Dewitt prod	Hill Directory Co., Inc.,	Image pg. A138
	Poole Paul T prod	Hill Directory Co., Inc.,	Image pg. A138
	Harris Alice J Mrs prod	Hill Directory Co., Inc.,	Image pg. A138
	Nordan Alex C prod	Hill Directory Co., Inc.,	Image pg. A138
	Allen & Williams prod	Hill Directory Co., Inc.,	Image pg. A138
	Sadler Marion N prod	Hill Directory Co., Inc.,	Image pg. A138
	Smith Annie prod	Hill Directory Co., Inc.,	Image pg. A138
	Purser Hettie M Mrs prod	Hill Directory Co., Inc.,	Image pg. A138
	Cross Ruby prod	Hill Directory Co., Inc.,	Image pg. A138
	Rhodes Chas A prod	Hill Directory Co., Inc.,	Image pg. A138
	Poole Paul T prod	Hill Directory Co., Inc.,	Image pg. A138
1936	214 16 City Market	Hill Directory Co., Inc.,	Image pg. A142
1931	214 216 Raleigh City Mkt	Hill Directory Co Inc Publishers	Image pg. A154
1926	214 216 City Mkt	Hill Directory Co Inc Publisher	Image pg. A176
1922	City Market	Hill Directory Co. Publishers	Image pg. A188
	Richardsons Market	Hill Directory Co. Publishers	Image pg. A188

215 MARTIN ST

Year	Uses	Source	
1947	City Market	Hill Directory Co., Inc.,	Image pg. A117

216 MARTIN ST

Year	Uses	Source	
1947	City Market	Hill Directory Co., Inc.,	Image pg. A117
	Meat Dept Stalls	Hill Directory Co., Inc.,	Image pg. A117
	Blue Star Stores No 5 gros	Hill Directory Co., Inc.,	Image pg. A117
	Hicks Clarence P meats	Hill Directory Co., Inc.,	Image pg. A117
	Perdue Floyd A meats	Hill Directory Co., Inc.,	Image pg. A117
	6 Wilsons Market meats	Hill Directory Co., Inc.,	Image pg. A117
	Gaineys Mkt meats	Hill Directory Co., Inc.,	Image pg. A117
	Penny N Bert meats	Hill Directory Co., Inc.,	Image pg. A117
	Perry Edw M meats	Hill Directory Co., Inc.,	Image pg. A117
	11 Long Bert T meats	Hill Directory Co., Inc.,	Image pg. A117

FINDINGS

Year	Uses	Source	
1947	12 Cox Market meats	Hill Directory Co., Inc.,	Image pg. A117
	Sanderford Moses V meats	Hill Directory Co., Inc.,	Image pg. A117
	City Market supts ofc	Hill Directory Co., Inc.,	Image pg. A117
	Produce Dept Stalls	Hill Directory Co., Inc.,	Image pg. A117
	Roberts Ruth S Mrs prod	Hill Directory Co., Inc.,	Image pg. A117
	Coats Myrtle Mrs prod	Hill Directory Co., Inc.,	Image pg. A117
	Harris Alice J Mrs prod	Hill Directory Co., Inc.,	Image pg. A117
	Newton Alma Mrs prod	Hill Directory Co., Inc.,	Image pg. A117
	Allen & Williams prod	Hill Directory Co., Inc.,	Image pg. A117
	Poole Cartha Mrs prod	Hill Directory Co., Inc.,	Image pg. A117
	Sadler Marion N prod	Hill Directory Co., Inc.,	Image pg. A117
	Price Nolie Mrs prod	Hill Directory Co., Inc.,	Image pg. A117
	Smiths Market prod	Hill Directory Co., Inc.,	Image pg. A117
	Johnson Claude J prod	Hill Directory Co., Inc.,	Image pg. A117
	Daughtry Ruby Mrs prod	Hill Directory Co., Inc.,	Image pg. A117
	Purser Hettie M Mrs prod	Hill Directory Co., Inc.,	Image pg. A117
	Cross Ruby E prod	Hill Directory Co., Inc.,	Image pg. A117
	19 Brooks Donnie G prod	Hill Directory Co., Inc.,	Image pg. A117
1936	214 16 City Market	Hill Directory Co., Inc.,	Image pg. A142
	Fish Dept Stalls	Hill Directory Co., Inc.,	Image pg. A142
	Arthurs Sea Food Mkt	Hill Directory Co., Inc.,	Image pg. A142
	Rochell John c fish	Hill Directory Co., Inc.,	Image pg. A142
	3 4 Justice Norman G fish	Hill Directory Co., Inc.,	Image pg. A142
	3 4 Justice Norman G fish	Hill Directory Co., Inc.,	Image pg. A142
	Hodge Robt E c fish	Hill Directory Co., Inc.,	Image pg. A142
	Copeland Thos E c fish	Hill Directory Co., Inc.,	Image pg. A142
	Meat Dept Stalls	Hill Directory Co., Inc.,	Image pg. A142
	Blue Star Stores gros	Hill Directory Co., Inc.,	Image pg. A142
	Browning Lucius L meats	Hill Directory Co., Inc.,	Image pg. A142
	Perdue Floyd A meats	Hill Directory Co., Inc.,	Image pg. A142
	Hodge Julius E meats	Hill Directory Co., Inc.,	Image pg. A142
	W & C Mkt meats	Hill Directory Co., Inc.,	Image pg. A142

FINDINGS

Year	Uses	Source	
1936	Perdue Maxw ell W meats	Hill Directory Co., Inc.,	Image pg. A142
	Perry Edw M meats	Hill Directory Co., Inc.,	Image pg. A142
	Perry Edw in F meats	Hill Directory Co., Inc.,	Image pg. A142
	Hodge Edw in c meats	Hill Directory Co., Inc.,	Image pg. A142
	10 12 Cox Ellis C meats	Hill Directory Co., Inc.,	Image pg. A142
	10 12 Cox Ellis C meats	Hill Directory Co., Inc.,	Image pg. A142
	Sanitary Mkt meats	Hill Directory Co., Inc.,	Image pg. A142
	Produce Dept Stalls	Hill Directory Co., Inc.,	Image pg. A142
	Perry V Dew itt prod	Hill Directory Co., Inc.,	Image pg. A142
	Lassiter Refus H prod	Hill Directory Co., Inc.,	Image pg. A142
	Harris Alice Mrs prod	Hill Directory Co., Inc.,	Image pg. A142
	Hodge Jessie N Mrs prod	Hill Directory Co., Inc.,	Image pg. A142
	Allen & Williams prod	Hill Directory Co., Inc.,	Image pg. A142
	Sadler Marion N prod	Hill Directory Co., Inc.,	Image pg. A142
	Perry Lee H prod	Hill Directory Co., Inc.,	Image pg. A142
	11 13 Purser Hattie M Mrs	Hill Directory Co., Inc.,	Image pg. A142
	11 13 Purser Hattie M Mrs	Hill Directory Co., Inc.,	Image pg. A142
	Cross Frank prod	Hill Directory Co., Inc.,	Image pg. A142
	17 19 Rhodes Chas A prod	Hill Directory Co., Inc.,	Image pg. A142
	17 19 Rhodes Chas A prod	Hill Directory Co., Inc.,	Image pg. A142
	Wall Ruth P Mrs prod	Hill Directory Co., Inc.,	Image pg. A142
	Poole Paul T prod	Hill Directory Co., Inc.,	Image pg. A142
1931	214 216 Raleigh City Mkt	Hill Directory Co Inc Publishers	Image pg. A154
	Fish Dept Stalls	Hill Directory Co Inc Publishers	Image pg. A154
	Arthurs Sea Food Mkt	Hill Directory Co Inc Publishers	Image pg. A154
	Rochell John c fish	Hill Directory Co Inc Publishers	Image pg. A154
	Griffin Robt c fish	Hill Directory Co Inc Publishers	Image pg. A154
	Hollow ay Walter D fish	Hill Directory Co Inc Publishers	Image pg. A154
	7 9 Justice Norman G fish	Hill Directory Co Inc Publishers	Image pg. A154
	7 9 Justice Norman G fish	Hill Directory Co Inc Publishers	Image pg. A154
	Pearce Britton c fish	Hill Directory Co Inc Publishers	Image pg. A154
	Meat Dept Stalls	Hill Directory Co Inc Publishers	Image pg. A154

FINDINGS

Year	Uses	Source	
1931	Browning Lucius L meats	Hill Directory Co Inc Publishers	Image pg. A154
	Perry Edw M meats	Hill Directory Co Inc Publishers	Image pg. A154
	Chamblee Abr c meats	Hill Directory Co Inc Publishers	Image pg. A154
	Vacant	Hill Directory Co Inc Publishers	Image pg. A154
	Medlin T Arth meats	Hill Directory Co Inc Publishers	Image pg. A154
	Perry Moses M meats	Hill Directory Co Inc Publishers	Image pg. A154
	Vann Neil A meats	Hill Directory Co Inc Publishers	Image pg. A154
	Vacant	Hill Directory Co Inc Publishers	Image pg. A154
	12 15 Perdue Floyd A meats	Hill Directory Co Inc Publishers	Image pg. A154
	12 15 Perdue Floyd A meats	Hill Directory Co Inc Publishers	Image pg. A154
	Hodge Edw c meats	Hill Directory Co Inc Publishers	Image pg. A154
	Produce Dept Stalls	Hill Directory Co Inc Publishers	Image pg. A154
	Smith H H prod	Hill Directory Co Inc Publishers	Image pg. A154
	Sadler Marion N prod	Hill Directory Co Inc Publishers	Image pg. A154
	Lambert Wm D prod	Hill Directory Co Inc Publishers	Image pg. A154
	Spears Junius J prod	Hill Directory Co Inc Publishers	Image pg. A154
	Tibbett Wade prod	Hill Directory Co Inc Publishers	Image pg. A154
	Adkins Aaron D prod	Hill Directory Co Inc Publishers	Image pg. A154
	Bailey Bros prod	Hill Directory Co Inc Publishers	Image pg. A154
	Green Bros prod	Hill Directory Co Inc Publishers	Image pg. A154
1926	214 216 City Mkt	Hill Directory Co Inc Publisher	Image pg. A176

220 MARTIN ST

Year	Uses	Source	
2003	SUBWAY SANDWICHES & SALADS	City Publishing Co	Image pg. A7
1997	SUBWAY restr	R.L. Polk & Co Publishers	Image pg. A17
1992	SUBWAY restr	R.L. Polk & Co Publishers	Image pg. A28
1988	Subway restr	R.L. Polk & Co Publishers	Image pg. A32
1982	Terrys Restaurant	R.L. Polk & Co Publishers	Image pg. A42
1977	Joes Place restr	HILL DIRECTORY COMPANY PUBLISHERS	Image pg. A55
1972	Steves Park Restaurant	HILL DIRECTORY COMPANY PUBLISHERS	Image pg. A64
1967	VACANT	HILL DIRECTORY COMPANY PUBLISHERS	Image pg. A73
1962	Joys Am Grill restr	Hill Directory Co., Inc.,	Image pg. A84

FINDINGS

Year	Uses	Source	
1962	Davis Geo P furnished rms	Hill Directory Co., Inc.,	Image pg. A84
1957	Joys Am Grill	Hill Directory Co., Inc.,	Image pg. A94
	j Davis Geo P furn rms	Hill Directory Co., Inc.,	Image pg. A94
1952	American Cafe	Hill Directory Co., Inc.,	Image pg. A106
	King R Glenn furn rms	Hill Directory Co., Inc.,	Image pg. A106
1947	American Cafe	Hill Directory Co., Inc.,	Image pg. A117
	Seligson Herbert furn rms	Hill Directory Co., Inc.,	Image pg. A117
1941	American Cafe	Hill Directory Co., Inc.,	Image pg. A138
	Seligson Herbert furn rms	Hill Directory Co., Inc.,	Image pg. A138
1936	American Cafe	Hill Directory Co., Inc.,	Image pg. A142
	Seligson Annie Mrs furn	Hill Directory Co., Inc.,	Image pg. A142
1931	Am Cafe	Hill Directory Co Inc Publishers	Image pg. A154
	1/2 Seligson Annie C Mrs	Hill Directory Co Inc Publishers	Image pg. A154
	furn rms	Hill Directory Co Inc Publishers	Image pg. A154
1926	Am Lunch	Hill Directory Co Inc Publisher	Image pg. A176

222 MARTIN ST

Year	Uses	Source	
1982	Discount Shoe Store	R.L. Polk & Co Publishers	Image pg. A42
	A Peadens Barber Shop	R.L. Polk & Co Publishers	Image pg. A42
1977	Vacant	HILL DIRECTORY COMPANY PUBLISHERS	Image pg. A55
	Peadens Barber Shop	HILL DIRECTORY COMPANY PUBLISHERS	Image pg. A55
1967	VACANT	HILL DIRECTORY COMPANY PUBLISHERS	Image pg. A73
1962	Raleigh Billiard Sup Co whol	Hill Directory Co., Inc.,	Image pg. A84
1957	Vacant	Hill Directory Co., Inc.,	Image pg. A94
1952	Roberts Lewis Food	Hill Directory Co., Inc.,	Image pg. A106
	Store gros	Hill Directory Co., Inc.,	Image pg. A106
1947	Poores Food Store gros	Hill Directory Co., Inc.,	Image pg. A117
	Martin St Billiard Parlor	Hill Directory Co., Inc.,	Image pg. A117
	Swain Barber Shop	Hill Directory Co., Inc.,	Image pg. A117
1941	Raleigh Cash & Carry whol	Hill Directory Co., Inc.,	Image pg. A138
	Martin St Billiard Parlor	Hill Directory Co., Inc.,	Image pg. A138
1931	Griffin Sarah Mrs	Hill Directory Co Inc Publishers	Image pg. A154

FINDINGS

Year	Uses	Source	
1926	Dickerson R L	Hill Directory Co Inc Publisher	Image pg. A176
1922	Bagw ell N B	Hill Directory Co. Publishers	Image pg. A188
	Bagw ell Ella Mrs	Hill Directory Co. Publishers	Image pg. A188

224 MARTIN ST

Year	Uses	Source	
2003	CURAMERICAS	City Publishing Co	Image pg. A7
1997	TRAVEL COMPANY THE	R.L. Polk & Co Publishers	Image pg. A17
1992	TRAVEL CO THE trav agts	R.L. Polk & Co Publishers	Image pg. A28
1988	Seligson Paul J lw yr	R.L. Polk & Co Publishers	Image pg. A32
1982	Seligson Paul J lw yr	R.L. Polk & Co Publishers	Image pg. A42
1977	Seligson Paul J lw yr	HILL DIRECTORY COMPANY PUBLISHERS	Image pg. A55
1972	Seligson Paul J lw yr	HILL DIRECTORY COMPANY PUBLISHERS	Image pg. A64
	Seligson Stanley L lw yr	HILL DIRECTORY COMPANY PUBLISHERS	Image pg. A64
	Taylor Radio & Electrical Co	HILL DIRECTORY COMPANY PUBLISHERS	Image pg. A64
	h Peadens Barber Shop	HILL DIRECTORY COMPANY PUBLISHERS	Image pg. A64
1967	SELIGSON PAUL J LWYR	HILL DIRECTORY COMPANY PUBLISHERS	Image pg. A73
	SELIGSON STANLEY L LWYR	HILL DIRECTORY COMPANY PUBLISHERS	Image pg. A73
	TAYLOR RADIO 6 ELECTRICAL CO	HILL DIRECTORY COMPANY PUBLISHERS	Image pg. A73
	PEADENS BARBER Sh OP	HILL DIRECTORY COMPANY PUBLISHERS	Image pg. A73
1962	Seligson Stanley L lw yr	Hill Directory Co., Inc.,	Image pg. A84
	Seligson Paul J lw yr	Hill Directory Co., Inc.,	Image pg. A84
	Taylor Radio & Electrical Co	Hill Directory Co., Inc.,	Image pg. A84
	Peadens Barber Shop	Hill Directory Co., Inc.,	Image pg. A84
	City Mkt Pool Rm	Hill Directory Co., Inc.,	Image pg. A84
1957	Seligson Stanley L lw yr	Hill Directory Co., Inc.,	Image pg. A94
	City Mkt Billiards Seligson Paul J lw yr	Hill Directory Co., Inc.,	Image pg. A94
	Taylor Radio & Electrical Co	Hill Directory Co., Inc.,	Image pg. A94
1952	Seligson Herbert real	Hill Directory Co., Inc.,	Image pg. A106
	Joihnson Chas W barber	Hill Directory Co., Inc.,	Image pg. A106
	Seligson Paul lw yr	Hill Directory Co., Inc.,	Image pg. A106
	Seligson Stanley L lw yr	Hill Directory Co., Inc.,	Image pg. A106
	Taylor Radio & Elec	Hill Directory Co., Inc.,	Image pg. A106

FINDINGS

Year	Uses	Source	
1952	Co reprs	Hill Directory Co., Inc.,	Image pg. A106
	Martin St Billiard	Hill Directory Co., Inc.,	Image pg. A106
	Parlor	Hill Directory Co., Inc.,	Image pg. A106
	Swains Barber Shop	Hill Directory Co., Inc.,	Image pg. A106
1947	Seligson Herbert furn rms	Hill Directory Co., Inc.,	Image pg. A117
	Johnson Chas W barber	Hill Directory Co., Inc.,	Image pg. A117
	Seligson Paul J lawyer	Hill Directory Co., Inc.,	Image pg. A117
	Seligson Stanley L lawyer	Hill Directory Co., Inc.,	Image pg. A117
	Taylor Radio & Elec Co reprs	Hill Directory Co., Inc.,	Image pg. A117
1941	Seligson Stanley L lawyer	Hill Directory Co., Inc.,	Image pg. A138
	Johnson Chas W barber	Hill Directory Co., Inc.,	Image pg. A138
1936	Lee Clara C Mrs bdg	Hill Directory Co., Inc.,	Image pg. A142
	Lee Everett C	Hill Directory Co., Inc.,	Image pg. A142
1931	Bailey Geo R	Hill Directory Co Inc Publishers	Image pg. A154
1926	Poole J R	Hill Directory Co Inc Publisher	Image pg. A176
	Poole T P	Hill Directory Co Inc Publisher	Image pg. A176
	Kelly Wm	Hill Directory Co Inc Publisher	Image pg. A176
1922	Black Roy	Hill Directory Co. Publishers	Image pg. A188

226 MARTIN ST

Year	Uses	Source	
2003	MAURER ARCHITECTS	City Publishing Co	Image pg. A7
1997	Not Verified 2 Hses	R.L. Polk & Co Publishers	Image pg. A17
1992	Mc Laurin Parking Pkg Lot	R.L. Polk & Co Publishers	Image pg. A28

228 MARTIN ST

Year	Uses	Source	
1992	City Mounted Unit	R.L. Polk & Co Publishers	Image pg. A28
1988	Trading Post & Station	R.L. Polk & Co Publishers	Image pg. A32
1982	B K Construction Co bldg contrs	R.L. Polk & Co Publishers	Image pg. A42
1977	Brandons Cleaners	HILL DIRECTORY COMPANY PUBLISHERS	Image pg. A55
1972	Lusterkleen Dry Cleaners	HILL DIRECTORY COMPANY PUBLISHERS	Image pg. A64
1967	DIXIE DRY CLEANERS 6 LAUNDRY 8 R	HILL DIRECTORY COMPANY PUBLISHERS	Image pg. A73
1962	Dixie Dry Clns & Lndry br	Hill Directory Co., Inc.,	Image pg. A84

FINDINGS

Year	Uses	Source	
1957	Central Clns Inc	Hill Directory Co., Inc.,	Image pg. A94
1952	Drivers Esso Serv	Hill Directory Co., Inc.,	Image pg. A106
1947	Market Service Station	Hill Directory Co., Inc.,	Image pg. A117
1941	Market Serv Sta	Hill Directory Co., Inc.,	Image pg. A128
1936	Market Service Sta	Hill Directory Co., Inc.,	Image pg. A142
1931	Allens Service Sta	Hill Directory Co Inc Publishers	Image pg. A154
	n e cor Upchurch Homer F	Hill Directory Co Inc Publishers	Image pg. A154
	confr	Hill Directory Co Inc Publishers	Image pg. A154
1926	Bagwell N B	Hill Directory Co Inc Publisher	Image pg. A176
1922	Hicks C E	Hill Directory Co. Publishers	Image pg. A188

301 MARTIN ST

Year	Uses	Source	
1957	Open Air Mkt gros	Hill Directory Co., Inc.,	Image pg. A94
1952	Open Air Mkt	Hill Directory Co., Inc.,	Image pg. A106
1947	Dew Jos C	Hill Directory Co., Inc.,	Image pg. A117
1941	Vacant	Hill Directory Co., Inc.,	Image pg. A128
1936	Russos Nick	Hill Directory Co., Inc.,	Image pg. A142
1931	Russos Nicholas	Hill Directory Co Inc Publishers	Image pg. A154
1926	Russos Nick	Hill Directory Co Inc Publisher	Image pg. A176
1922	Kambis John	Hill Directory Co. Publishers	Image pg. A188

305 MARTIN ST

Year	Uses	Source	
1982	Vacant	R.L. Polk & Co Publishers	Image pg. A42
1977	Vacant	HILL DIRECTORY COMPANY PUBLISHERS	Image pg. A55

306 MARTIN ST

Year	Uses	Source	
1952	Holmes Frank T	Hill Directory Co., Inc.,	Image pg. A106
1947	Coley Irving I	Hill Directory Co., Inc.,	Image pg. A117
1941	Carter Dwight T	Hill Directory Co., Inc.,	Image pg. A128
1936	Arnaiz Emanuel	Hill Directory Co., Inc.,	Image pg. A142
1931	Holmes Frank F	Hill Directory Co Inc Publishers	Image pg. A154

FINDINGS

Year	Uses	Source	
1926	Holmes F F	Hill Directory Co Inc Publisher	Image pg. A176
1922	Holmes F F	Hill Directory Co. Publishers	Image pg. A188

307 MARTIN ST

Year	Uses	Source	
1967	KELLYS AUTO SALES 8 TRUCK RENTAL USED CARS	HILL DIRECTORY COMPANY PUBLISHERS	Image pg. A73
1962	Kellys Auto Sls & Truck Rental used cars	Hill Directory Co., Inc.,	Image pg. A84
	Kelly Truck Rentals	Hill Directory Co., Inc.,	Image pg. A84
1957	Kellys Auto Sls used cars	Hill Directory Co., Inc.,	Image pg. A94
	2 Allen Roma A	Hill Directory Co., Inc.,	Image pg. A94
1952	Kellys Auto Sls used	Hill Directory Co., Inc.,	Image pg. A106
	Allen Roma	Hill Directory Co., Inc.,	Image pg. A106
1947	Long Liza Mrs	Hill Directory Co., Inc.,	Image pg. A117
	Holmes Frank E	Hill Directory Co., Inc.,	Image pg. A117
1941	Crabtree Susan W Mrs	Hill Directory Co., Inc.,	Image pg. A128
	Holmes Frank F	Hill Directory Co., Inc.,	Image pg. A128
1936	Crabtree Susan W Mrs	Hill Directory Co., Inc.,	Image pg. A142
	Holmes Frank F	Hill Directory Co., Inc.,	Image pg. A142
1931	Crabtree Susan Mrs	Hill Directory Co Inc Publishers	Image pg. A154
	Upchurch Chas C	Hill Directory Co Inc Publishers	Image pg. A154
1926	Crabtree Susan Mrs	Hill Directory Co Inc Publisher	Image pg. A176
	2 Upchurch C C	Hill Directory Co Inc Publisher	Image pg. A176
1922	Crabtree Susan Mrs	Hill Directory Co. Publishers	Image pg. A188
	A Pool Rufus	Hill Directory Co. Publishers	Image pg. A188

308 MARTIN ST

Year	Uses	Source	
1967	HINTON JAMES D	HILL DIRECTORY COMPANY PUBLISHERS	Image pg. A73
1962	Vacant	Hill Directory Co., Inc.,	Image pg. A84
1957	Moore Fletcher H	Hill Directory Co., Inc.,	Image pg. A94
1947	Daughtry Dewey W	Hill Directory Co., Inc.,	Image pg. A117
1941	Johnson Sterling J	Hill Directory Co., Inc.,	Image pg. A128
1936	Temple Ella D Mrs	Hill Directory Co., Inc.,	Image pg. A142

FINDINGS

Year	Uses	Source	
1931	Temple Ella D Mrs	Hill Directory Co Inc Publishers	Image pg. A154
	Collins M Graham	Hill Directory Co Inc Publishers	Image pg. A154
1926	Temple E D Mrs	Hill Directory Co Inc Publisher	Image pg. A176
	Gordon L R	Hill Directory Co Inc Publisher	Image pg. A176
	Adams W H	Hill Directory Co Inc Publisher	Image pg. A176
1922	Temple E D Mrs	Hill Directory Co. Publishers	Image pg. A188

309 MARTIN ST

Year	Uses	Source	
1962	Mc Bride Mac	Hill Directory Co., Inc.,	Image pg. A84
1957	Stallings Edw L	Hill Directory Co., Inc.,	Image pg. A94
1952	Stallings Edw L	Hill Directory Co., Inc.,	Image pg. A106
1947	Stallings Edw L	Hill Directory Co., Inc.,	Image pg. A117
1941	Stallings Edw L	Hill Directory Co., Inc.,	Image pg. A128
1936	Stallings Edw L	Hill Directory Co., Inc.,	Image pg. A142
1931	Stallings Edw L	Hill Directory Co Inc Publishers	Image pg. A154
1926	Stallings E L	Hill Directory Co Inc Publisher	Image pg. A176
1922	Stallings E L	Hill Directory Co. Publishers	Image pg. A188

310 MARTIN ST

Year	Uses	Source	
1997	Not Verified 4 Hses	R.L. Polk & Co Publishers	Image pg. A17
1992	Covington Lee & Doris	R.L. Polk & Co Publishers	Image pg. A28
1988	No Return	R.L. Polk & Co Publishers	Image pg. A32
1982	Mitchell Geo Jr	R.L. Polk & Co Publishers	Image pg. A42
1977	Mitchell Geo Jr	HILL DIRECTORY COMPANY PUBLISHERS	Image pg. A55
1972	No Return	HILL DIRECTORY COMPANY PUBLISHERS	Image pg. A64
1967	BANKS WM JR	HILL DIRECTORY COMPANY PUBLISHERS	Image pg. A73
1962	Amaker Charlotte J Mrs	Hill Directory Co., Inc.,	Image pg. A84
1957	Weathers Loomis	Hill Directory Co., Inc.,	Image pg. A94
1952	Cummings Bobby	Hill Directory Co., Inc.,	Image pg. A106
1947	Baker Worth H	Hill Directory Co., Inc.,	Image pg. A117
1941	Parrish Berlon H	Hill Directory Co., Inc.,	Image pg. A128
1936	Baker J Howard	Hill Directory Co., Inc.,	Image pg. A142

FINDINGS

Year	Uses	Source	
1931	Adams Wm H	Hill Directory Co Inc Publishers	Image pg. A154
1926	Young A D Mrs	Hill Directory Co Inc Publisher	Image pg. A176
1922	Young A D Mrs	Hill Directory Co. Publishers	Image pg. A188

312 MARTIN ST

Year	Uses	Source	
1992	Not Verified	R.L. Polk & Co Publishers	Image pg. A28
1988	English John Jr	R.L. Polk & Co Publishers	Image pg. A32
1982	Jeter Clarence	R.L. Polk & Co Publishers	Image pg. A42
1977	Auto Insurance Service	HILL DIRECTORY COMPANY PUBLISHERS	Image pg. A55
1972	Auto Insurance Service	HILL DIRECTORY COMPANY PUBLISHERS	Image pg. A64
	Convenient Auto Insurance	HILL DIRECTORY COMPANY PUBLISHERS	Image pg. A64
1967	AUTO INSURANCE SERVICE	HILL DIRECTORY COMPANY PUBLISHERS	Image pg. A73
1962	Smith Arth G	Hill Directory Co., Inc.,	Image pg. A84
1957	Harris Coy	Hill Directory Co., Inc.,	Image pg. A94
1952	Adams Julia F Mrs	Hill Directory Co., Inc.,	Image pg. A106
1947	Adams Julia F Frs	Hill Directory Co., Inc.,	Image pg. A117
	Adams Wm H	Hill Directory Co., Inc.,	Image pg. A117
1941	Adams Julia F Mrs	Hill Directory Co., Inc.,	Image pg. A128
	Adams Wm H	Hill Directory Co., Inc.,	Image pg. A128
1936	Adams Julia F Mrs	Hill Directory Co., Inc.,	Image pg. A142
1931	Adams Jesse G	Hill Directory Co Inc Publishers	Image pg. A154
1926	Adams J G	Hill Directory Co Inc Publisher	Image pg. A176
1922	Braddock C M	Hill Directory Co. Publishers	Image pg. A188

314 MARTIN ST

Year	Uses	Source	
1967	BRYANT THOS G	HILL DIRECTORY COMPANY PUBLISHERS	Image pg. A73
1962	Shuler Wallace J	Hill Directory Co., Inc.,	Image pg. A84
1957	Caudle Bert prod	Hill Directory Co., Inc.,	Image pg. A94
1952	Mishue Dale	Hill Directory Co., Inc.,	Image pg. A106
1947	Grubbs Ephraim E	Hill Directory Co., Inc.,	Image pg. A117
1941	King S Edgar	Hill Directory Co., Inc.,	Image pg. A128
1936	Martin Euva P Mrs	Hill Directory Co., Inc.,	Image pg. A142

Year	Uses	Source	
1931	Whitaker Ruby M Mrs	Hill Directory Co Inc Publishers	Image pg. A154
	furn rms	Hill Directory Co Inc Publishers	Image pg. A154
1926	Whitaker M R Mrs	Hill Directory Co Inc Publisher	Image pg. A176
1922	Peddy D M	Hill Directory Co. Publishers	Image pg. A188

315 MARTIN ST

Year	Uses	Source	
1988	Hicks Walter	R.L. Polk & Co Publishers	Image pg. A32
1982	Butler James	R.L. Polk & Co Publishers	Image pg. A42
1977	OBriant Henry H	HILL DIRECTORY COMPANY PUBLISHERS	Image pg. A55
1972	OBriant Henry H	HILL DIRECTORY COMPANY PUBLISHERS	Image pg. A64
1967	OBRIANT HENRY H	HILL DIRECTORY COMPANY PUBLISHERS	Image pg. A73
1962	OBriant Henry H	Hill Directory Co., Inc.,	Image pg. A84
1957	OBriant Henry H	Hill Directory Co., Inc.,	Image pg. A94
1952	Briant Henry H	Hill Directory Co., Inc.,	Image pg. A106
1947	OBriant Henry H	Hill Directory Co., Inc.,	Image pg. A117
1941	Bogasse Rosa G Mrs	Hill Directory Co., Inc.,	Image pg. A128
	OBriant Henry H	Hill Directory Co., Inc.,	Image pg. A128
1936	Bogasse Rosa G Mrs	Hill Directory Co., Inc.,	Image pg. A142
1931	Bogasse Rosa B Mrs	Hill Directory Co Inc Publishers	Image pg. A154
1926	Bogasse R B Mrs	Hill Directory Co Inc Publisher	Image pg. A176
	OBryant H H	Hill Directory Co Inc Publisher	Image pg. A176
1922	Bogasse Samuel	Hill Directory Co. Publishers	Image pg. A188

317 MARTIN ST

Year	Uses	Source	
1997	POWERHOUSE CHURCH OF JESUS CHRIST	R.L. Polk & Co Publishers	Image pg. A17
1992	POWER HOUSE OF JESUS CHRIST	R.L. Polk & Co Publishers	Image pg. A28
1988	Pow er House Of Jesus Christ	R.L. Polk & Co Publishers	Image pg. A32
1982	Resurrection Church Of Jesus Christ	R.L. Polk & Co Publishers	Image pg. A42
1977	Resurrection Church Of Jesus Christ	HILL DIRECTORY COMPANY PUBLISHERS	Image pg. A55
1972	Bethany Mission Variety Store	HILL DIRECTORY COMPANY PUBLISHERS	Image pg. A64
1967	VACANT	HILL DIRECTORY COMPANY PUBLISHERS	Image pg. A73
1962	Bargain House The genl mdse	Hill Directory Co., Inc.,	Image pg. A84

FINDINGS

Year	Uses	Source	
1957	Vacant	Hill Directory Co., Inc.,	Image pg. A94
1952	Bogasse Prntg Co	Hill Directory Co., Inc.,	Image pg. A106
1947	Murray Jas	Hill Directory Co., Inc.,	Image pg. A117
1941	Thompson WNValter	Hill Directory Co., Inc.,	Image pg. A128
1936	Baucom Victoria C Mrs	Hill Directory Co., Inc.,	Image pg. A142
1931	Vacant	Hill Directory Co Inc Publishers	Image pg. A154
1926	Djinis Gus J	Hill Directory Co Inc Publisher	Image pg. A176
1922	Honeycutt H H	Hill Directory Co. Publishers	Image pg. A188

318 MARTIN ST

Year	Uses	Source	
1997	WRIGHT BODY SHOP auto body shop	R.L. Polk & Co Publishers	Image pg. A17
1992	WRIGHTS BODY SHOP auto reprs	R.L. Polk & Co Publishers	Image pg. A28
1988	Wrights Body Shop auto reprs	R.L. Polk & Co Publishers	Image pg. A32
1982	Wrights Body Shop	R.L. Polk & Co Publishers	Image pg. A42
1977	North State Motor Sales Inc	HILL DIRECTORY COMPANY PUBLISHERS	Image pg. A55
1972	North State Motor Sales	HILL DIRECTORY COMPANY PUBLISHERS	Image pg. A64
1967	VACANT	HILL DIRECTORY COMPANY PUBLISHERS	Image pg. A73
1962	Vacant	Hill Directory Co., Inc.,	Image pg. A84
1957	Tippett L Wm	Hill Directory Co., Inc.,	Image pg. A94
1952	Pittman Chas R	Hill Directory Co., Inc.,	Image pg. A106
	Price Harold B	Hill Directory Co., Inc.,	Image pg. A106
1947	Pittman Chas R	Hill Directory Co., Inc.,	Image pg. A117
1941	Pittman Chas R	Hill Directory Co., Inc.,	Image pg. A128
	Brannan David M	Hill Directory Co., Inc.,	Image pg. A128
1936	Hunnicutt Herman W	Hill Directory Co., Inc.,	Image pg. A142
	Ellington Robt R	Hill Directory Co., Inc.,	Image pg. A142
1931	Dollar Junius C	Hill Directory Co Inc Publishers	Image pg. A154
	Overman Reginald	Hill Directory Co Inc Publishers	Image pg. A154
1926	Mitchell M H	Hill Directory Co Inc Publisher	Image pg. A176
	Buffaloe H V	Hill Directory Co Inc Publisher	Image pg. A176
1922	Hopkins Richard	Hill Directory Co. Publishers	Image pg. A188

FINDINGS

319 MARTIN ST

Year	Uses	Source	
1977	Vacant	HILL DIRECTORY COMPANY PUBLISHERS	Image pg. A55
1972	No Return	HILL DIRECTORY COMPANY PUBLISHERS	Image pg. A64
1967	WILLIAMS HENRIETTA	HILL DIRECTORY COMPANY PUBLISHERS	Image pg. A73
1962	Williams Henrietta	Hill Directory Co., Inc.,	Image pg. A84
1957	Newton Alma H Mrs	Hill Directory Co., Inc.,	Image pg. A94
1952	Newton Alma D Mrs	Hill Directory Co., Inc.,	Image pg. A106
1947	Newton Alma H Mrs	Hill Directory Co., Inc.,	Image pg. A117
1941	Newton Decatur	Hill Directory Co., Inc.,	Image pg. A128
	Newton Plant & Flower Co	Hill Directory Co., Inc.,	Image pg. A128
	The nuserymn	Hill Directory Co., Inc.,	Image pg. A128
1936	Newton Decatur	Hill Directory Co., Inc.,	Image pg. A142
	Newton Plant & Flower Co	Hill Directory Co., Inc.,	Image pg. A142
	The nurserymn	Hill Directory Co., Inc.,	Image pg. A142
1931	Newton Decatur	Hill Directory Co Inc Publishers	Image pg. A154
1926	Newton Decatur	Hill Directory Co Inc Publisher	Image pg. A176
1922	Newton Decatur	Hill Directory Co. Publishers	Image pg. A188

320 MARTIN ST

Year	Uses	Source	
1997	Not Verified 2 Hses	R.L. Polk & Co Publishers	Image pg. A17
1992	Williams Walter T	R.L. Polk & Co Publishers	Image pg. A28
1988	William Walter T	R.L. Polk & Co Publishers	Image pg. A32
1982	Jackson Ros	R.L. Polk & Co Publishers	Image pg. A42
1977	No Return	HILL DIRECTORY COMPANY PUBLISHERS	Image pg. A55
1972	Hackney Mary	HILL DIRECTORY COMPANY PUBLISHERS	Image pg. A64
1967	MC NEILL CHARLES I	HILL DIRECTORY COMPANY PUBLISHERS	Image pg. A73
	WILDERS INC STGE	HILL DIRECTORY COMPANY PUBLISHERS	Image pg. A73
1962	Partin Zora B Mrs V	Hill Directory Co., Inc.,	Image pg. A84
1957	La Batt R Jas	Hill Directory Co., Inc.,	Image pg. A94
	Taylor Radio & Electrical Co	Hill Directory Co., Inc.,	Image pg. A102
1952	Dean Danl	Hill Directory Co., Inc.,	Image pg. A106
1947	Dean Danl	Hill Directory Co., Inc.,	Image pg. A117

FINDINGS

Year	Uses	Source	
1941	Houchins H Guy	Hill Directory Co., Inc.,	Image pg. A128
1936	Houchins H Guy	Hill Directory Co., Inc.,	Image pg. A142
1931	Houchins H Guy	Hill Directory Co Inc Publishers	Image pg. A164
1926	Houchins H G	Hill Directory Co Inc Publisher	Image pg. A176
1922	Matthews L R	Hill Directory Co. Publishers	Image pg. A188

321 MARTIN ST

Year	Uses	Source	
1952	Matthews Shoe Serv	Hill Directory Co., Inc.,	Image pg. A106
	Matthews Jos L	Hill Directory Co., Inc.,	Image pg. A106
	Allen Harry B	Hill Directory Co., Inc.,	Image pg. A106
1947	Martin St Shoe Shop repr	Hill Directory Co., Inc.,	Image pg. A117
	rear Blake Wm Z	Hill Directory Co., Inc.,	Image pg. A117
	Heath Benuie	Hill Directory Co., Inc.,	Image pg. A117
1941	Moore Neal H shoe repr	Hill Directory Co., Inc.,	Image pg. A128
	Powell Wm	Hill Directory Co., Inc.,	Image pg. A128
	Murray Arth	Hill Directory Co., Inc.,	Image pg. A128
1936	32 21 1/2 Davis Geo F uphol	Hill Directory Co., Inc.,	Image pg. A142
	32 21 1/2 Davis Geo F uphol	Hill Directory Co., Inc.,	Image pg. A142
1931	Vacant	Hill Directory Co Inc Publishers	Image pg. A164
	1/2 Barnes Nathaniel H	Hill Directory Co Inc Publishers	Image pg. A164
1926	Asheroft James	Hill Directory Co Inc Publisher	Image pg. A176
	Y 2 Kimball C A	Hill Directory Co Inc Publisher	Image pg. A176
1922	Ashcroft Nellie Mrs	Hill Directory Co. Publishers	Image pg. A188
	2 Kimball C A	Hill Directory Co. Publishers	Image pg. A188

322 MARTIN ST

Year	Uses	Source	
1957	King Berry E	Hill Directory Co., Inc.,	Image pg. A102
	King Sarah H Mrs	Hill Directory Co., Inc.,	Image pg. A102
1952	King Berrie E	Hill Directory Co., Inc.,	Image pg. A106
	Arnold Eddie C	Hill Directory Co., Inc.,	Image pg. A106
1947	Boyette Alex B	Hill Directory Co., Inc.,	Image pg. A117
	rear Vacant	Hill Directory Co., Inc.,	Image pg. A117

FINDINGS

Year	Uses	Source	
1941	Vacant	Hill Directory Co., Inc.,	Image pg. A128
	rear Vacant	Hill Directory Co., Inc.,	Image pg. A128
1936	Vacant	Hill Directory Co., Inc.,	Image pg. A142
	rear Russos Nick & Son plant	Hill Directory Co., Inc.,	Image pg. A142
1931	Eubanks Jas M	Hill Directory Co Inc Publishers	Image pg. A164
	rear Russos Gus & Bro plant	Hill Directory Co Inc Publishers	Image pg. A164
1926	Bagw ell E P	Hill Directory Co Inc Publisher	Image pg. A176
	Lay Selma Mrs	Hill Directory Co Inc Publisher	Image pg. A176
1922	Russos Nick	Hill Directory Co. Publishers	Image pg. A188

323 MARTIN ST

Year	Uses	Source	
1967	ROGERS WM	HILL DIRECTORY COMPANY PUBLISHERS	Image pg. A73
1962	Lane Arth J	Hill Directory Co., Inc.,	Image pg. A84
1957	No Return	Hill Directory Co., Inc.,	Image pg. A102
1952	Wiggins Law rence D	Hill Directory Co., Inc.,	Image pg. A106
1947	Wiggins Law rence D	Hill Directory Co., Inc.,	Image pg. A117
1941	Wiggins Law rence D	Hill Directory Co., Inc.,	Image pg. A128
1936	Home Edw B	Hill Directory Co., Inc.,	Image pg. A142
1931	Vacant	Hill Directory Co Inc Publishers	Image pg. A164
1926	Vacant	Hill Directory Co Inc Publisher	Image pg. A176
1922	Mooneyham A M	Hill Directory Co. Publishers	Image pg. A188

324 MARTIN ST

Year	Uses	Source	
1957	Vacant	Hill Directory Co., Inc.,	Image pg. A102
1947	Robbins Leon T	Hill Directory Co., Inc.,	Image pg. A117
	Robbins Barber Shop	Hill Directory Co., Inc.,	Image pg. A117
1941	Fort Della J Mrs	Hill Directory Co., Inc.,	Image pg. A128
	Robbins Leon T barber	Hill Directory Co., Inc.,	Image pg. A128
1936	Fadel Chas K	Hill Directory Co., Inc.,	Image pg. A142
	Robbins Leon T barber	Hill Directory Co., Inc.,	Image pg. A142
1931	Mc Pherson John	Hill Directory Co Inc Publishers	Image pg. A164
	/2 Vacant	Hill Directory Co Inc Publishers	Image pg. A164

FINDINGS

Year	Uses	Source	
1926	Vacant	Hill Directory Co Inc Publisher	Image pg. A176
1922	Ginsberg Jacob	Hill Directory Co. Publishers	Image pg. A188

325 MARTIN ST

Year	Uses	Source	
1992	Vacant	R.L. Polk & Co Publishers	Image pg. A28
1988	Lane Gertrude M	R.L. Polk & Co Publishers	Image pg. A32
1982	Lane Gertrude	R.L. Polk & Co Publishers	Image pg. A42
1977	Vacant	HILL DIRECTORY COMPANY PUBLISHERS	Image pg. A55
1972	Durham Christine	HILL DIRECTORY COMPANY PUBLISHERS	Image pg. A64
1967	WHITE LIMPSON	HILL DIRECTORY COMPANY PUBLISHERS	Image pg. A73
1962	Goodson Theo R	Hill Directory Co., Inc.,	Image pg. A84
1952	Upchurch Jos H	Hill Directory Co., Inc.,	Image pg. A106
1947	Upchurch Jos H	Hill Directory Co., Inc.,	Image pg. A117
1941	Partin Norma S	Hill Directory Co., Inc.,	Image pg. A128
1936	Partin Arth C	Hill Directory Co., Inc.,	Image pg. A142
1931	Sealey Loomis M	Hill Directory Co Inc Publishers	Image pg. A164
1926	Massey P G	Hill Directory Co Inc Publisher	Image pg. A176
1922	Bledsoe W T	Hill Directory Co. Publishers	Image pg. A188

326 MARTIN ST

Year	Uses	Source	
1962	Maynard Grocery	Hill Directory Co., Inc.,	Image pg. A84
1957	Martin St Food Store gros	Hill Directory Co., Inc.,	Image pg. A102
1941	Harris Sand & Gravel Co	Hill Directory Co., Inc.,	Image pg. A128
1936	Harris Sand & Gravel Co	Hill Directory Co., Inc.,	Image pg. A142
1931	Lovells Used Tire Exch	Hill Directory Co Inc Publishers	Image pg. A164
1926	Tyner J D	Hill Directory Co Inc Publisher	Image pg. A176

327 MARTIN ST

Year	Uses	Source	
2003	No Current Listing	City Publishing Co	Image pg. A7
1997	Thorpe Gloria D	R.L. Polk & Co Publishers	Image pg. A17
1992	Thorpe Fidelia	R.L. Polk & Co Publishers	Image pg. A28

Year	Uses	Source	
1992	Thorpe Nichole A	R.L. Polk & Co Publishers	Image pg. A28
	Mc Leod Margt	R.L. Polk & Co Publishers	Image pg. A28
1988	Thorpe Fidelia	R.L. Polk & Co Publishers	Image pg. A32
1982	Thrope Fidel	R.L. Polk & Co Publishers	Image pg. A42
1977	No Return	HILL DIRECTORY COMPANY PUBLISHERS	Image pg. A55
1972	Young Audrie M	HILL DIRECTORY COMPANY PUBLISHERS	Image pg. A64
1967	DAVIS ROBT	HILL DIRECTORY COMPANY PUBLISHERS	Image pg. A73
1962	Quiller Mary S Mrs	Hill Directory Co., Inc.,	Image pg. A84
1957	Fowler Sam T	Hill Directory Co., Inc.,	Image pg. A102
1952	Pendergraft Lenora W	Hill Directory Co., Inc.,	Image pg. A106
1947	Pendergraft Estus L	Hill Directory Co., Inc.,	Image pg. A117
1941	Pendergraft Estus L	Hill Directory Co., Inc.,	Image pg. A128
1936	Pendergraft Estus L	Hill Directory Co., Inc.,	Image pg. A142
1931	Vacant	Hill Directory Co Inc Publishers	Image pg. A164
1926	Wilson J J	Hill Directory Co Inc Publisher	Image pg. A176
1922	Wilson J J	Hill Directory Co. Publishers	Image pg. A188

328 MARTIN ST

Year	Uses	Source	
1967	CHICKS MR TAKE HOME RESTR	HILL DIRECTORY COMPANY PUBLISHERS	Image pg. A73
1962	Self Serv Lndry	Hill Directory Co., Inc.,	Image pg. A84
1957	Charlies Place restr	Hill Directory Co., Inc.,	Image pg. A102
1952	Martin St Food Store	Hill Directory Co., Inc.,	Image pg. A106
1947	Martin Street Sundry Shop	Hill Directory Co., Inc.,	Image pg. A117
1941	Johnsons Drug Store	Hill Directory Co., Inc.,	Image pg. A128
	S Bloodworth intersect S	Hill Directory Co., Inc.,	Image pg. A128
1936	Johnsons Drug Store	Hill Directory Co., Inc.,	Image pg. A142
1931	Johnsons Drug Store	Hill Directory Co Inc Publishers	Image pg. A164
1926	Great A & P Tea Co The	Hill Directory Co Inc Publisher	Image pg. A176
1922	Matthews L R	Hill Directory Co. Publishers	Image pg. A188

332 MARTIN ST

Year	Uses	Source	
1992	YOUR IMAGE BEAUTY SALON	R.L. Polk & Co Publishers	Image pg. A28

Year	Uses	Source	
1988	Ja Natas Beauty Salon	R.L. Polk & Co Publishers	Image pg. A32
1982	Vacant	R.L. Polk & Co Publishers	Image pg. A42
1977	C & B Minute Cash	HILL DIRECTORY COMPANY PUBLISHERS	Image pg. A55
1972	Lassiters Barber Shop	HILL DIRECTORY COMPANY PUBLISHERS	Image pg. A64
	Lassiter Carlton R	HILL DIRECTORY COMPANY PUBLISHERS	Image pg. A64
1967	ROBBINS L THURMAN BARBER	HILL DIRECTORY COMPANY PUBLISHERS	Image pg. A73
1962	Robbins L Thurman barber	Hill Directory Co., Inc.,	Image pg. A84
1957	Robbins Leon T barber	Hill Directory Co., Inc.,	Image pg. A102
1952	Robbins Leon T barber	Hill Directory Co., Inc.,	Image pg. A106

334 MARTIN ST

Year	Uses	Source	
1992	RIVERS UPHOLSTERY	R.L. Polk & Co Publishers	Image pg. A28
1988	Rivers Upholstery Co	R.L. Polk & Co Publishers	Image pg. A32
1982	Rivers Upholstery Co	R.L. Polk & Co Publishers	Image pg. A42
1977	Williams Furniture Repair	HILL DIRECTORY COMPANY PUBLISHERS	Image pg. A55
1972	Williams Furniture Repair	HILL DIRECTORY COMPANY PUBLISHERS	Image pg. A64
1967	WILDERS INC WHCL BOLTS	HILL DIRECTORY COMPANY PUBLISHERS	Image pg. A73
1962	Wilders Inc auto parts	Hill Directory Co., Inc.,	Image pg. A84
1957	Wilders Inc auto parts	Hill Directory Co., Inc.,	Image pg. A102
1952	Floyds Grill	Hill Directory Co., Inc.,	Image pg. A106

336 MARTIN ST

Year	Uses	Source	
2003	PIERCE MUSIC & AMUSEMENT CO	City Publishing Co	Image pg. A7
1992	Pierce Music & Amusement Co	R.L. Polk & Co Publishers	Image pg. A28
1988	Pierce Music & Amusement Co instrument dirs	R.L. Polk & Co Publishers	Image pg. A32
1982	Pierce Music Co instrument dirs	R.L. Polk & Co Publishers	Image pg. A42
1977	Pierce Music Co	HILL DIRECTORY COMPANY PUBLISHERS	Image pg. A55
1967	SUPERIOR SALES C SERVICE KITCHEN APPLIANCES	HILL DIRECTORY COMPANY PUBLISHERS	Image pg. A73

FINDINGS

338 MARTIN ST

Year	Uses	Source	
1992	Vacant	R.L. Polk & Co Publishers	Image pg. A28
1988	Craigs restr	R.L. Polk & Co Publishers	Image pg. A32
1982	No Return	R.L. Polk & Co Publishers	Image pg. A42
1977	Williamson Restaurant	HILL DIRECTORY COMPANY PUBLISHERS	Image pg. A55

400 MARTIN ST

Year	Uses	Source	
2003	No Current Listing	City Publishing Co	Image pg. A7
1997	Not Verified 2 Hses	R.L. Polk & Co Publishers	Image pg. A17
1992	PROFESSIONAL STYLE SALON	R.L. Polk & Co Publishers	Image pg. A28
1988	Professional Style Salon	R.L. Polk & Co Publishers	Image pg. A32
1982	Raleigh Billiard Supply	R.L. Polk & Co Publishers	Image pg. A42
1977	Raleigh Billiard Supply Co	HILL DIRECTORY COMPANY PUBLISHERS	Image pg. A55
1972	Raleigh Billiard Supply Co	HILL DIRECTORY COMPANY PUBLISHERS	Image pg. A64
1967	VACANT	HILL DIRECTORY COMPANY PUBLISHERS	Image pg. A73
1962	Civella Beauty College	Hill Directory Co., Inc.,	Image pg. A84
1957	Civella Beauty College	Hill Directory Co., Inc.,	Image pg. A102
1952	Vacant	Hill Directory Co., Inc.,	Image pg. A106
1947	Vacant	Hill Directory Co., Inc.,	Image pg. A117
1941	A & P Food Stores br gros	Hill Directory Co., Inc.,	Image pg. A128
1936	A & P Stores br gros	Hill Directory Co., Inc.,	Image pg. A142
1931	Great A & P Tea Co The	Hill Directory Co Inc Publishers	Image pg. A164
1926	Wilkinson J L	Hill Directory Co Inc Publisher	Image pg. A176
1922	Mooneyham & Whitaker	Hill Directory Co. Publishers	Image pg. A188

403 MARTIN ST

Year	Uses	Source	
1992	Vacant	R.L. Polk & Co Publishers	Image pg. A28
1988	Smith Margt Mrs	R.L. Polk & Co Publishers	Image pg. A32
1982	Jones Larry	R.L. Polk & Co Publishers	Image pg. A42
1977	Vacant	HILL DIRECTORY COMPANY PUBLISHERS	Image pg. A55
1972	Forte Roosevelt E	HILL DIRECTORY COMPANY PUBLISHERS	Image pg. A64
1967	VACANT	HILL DIRECTORY COMPANY PUBLISHERS	Image pg. A73

FINDINGS

Year	Uses	Source	
1962	Hollyfield Chas H	Hill Directory Co., Inc.,	Image pg. A84
1957	House Delsie H	Hill Directory Co., Inc.,	Image pg. A102
1952	Brown Earl	Hill Directory Co., Inc.,	Image pg. A106
1947	Allen Jesse W	Hill Directory Co., Inc.,	Image pg. A117
	Dillard Otho H	Hill Directory Co., Inc.,	Image pg. A117
1941	Ennis Felton	Hill Directory Co., Inc.,	Image pg. A128
	Morris Fred	Hill Directory Co., Inc.,	Image pg. A128
1936	Sears Thos	Hill Directory Co., Inc.,	Image pg. A142
	Bradley Paul D	Hill Directory Co., Inc.,	Image pg. A142
1931	Ruth Meatrius M	Hill Directory Co Inc Publishers	Image pg. A164

404 MARTIN ST

Year	Uses	Source	
2003	AUTUMN HOUSE	City Publishing Co	Image pg. A7
	Thomas Florence E	City Publishing Co	Image pg. A7
1997	Thomas Florence L	R.L. Polk & Co Publishers	Image pg. A17
	Thomas Fredrick L	R.L. Polk & Co Publishers	Image pg. A17
	Thomas Julian M	R.L. Polk & Co Publishers	Image pg. A17
	Thomas Gary L	R.L. Polk & Co Publishers	Image pg. A17
1992	Thomas Florence L	R.L. Polk & Co Publishers	Image pg. A28
	Thomas Fredrick L	R.L. Polk & Co Publishers	Image pg. A28
	Thomas Julian M	R.L. Polk & Co Publishers	Image pg. A28

405 MARTIN ST

Year	Uses	Source	
1997	SOUL SHACK THE records	R.L. Polk & Co Publishers	Image pg. A17
1992	SOUL SHACK THE records	R.L. Polk & Co Publishers	Image pg. A28
1988	Soul Shack The records	R.L. Polk & Co Publishers	Image pg. A32
1982	Soul Shack The records	R.L. Polk & Co Publishers	Image pg. A42
1977	Soul Shack The records	HILL DIRECTORY COMPANY PUBLISHERS	Image pg. A55
1972	Thomas Record Rack Inc	HILL DIRECTORY COMPANY PUBLISHERS	Image pg. A64
1967	VACANT	HILL DIRECTORY COMPANY PUBLISHERS	Image pg. A73
1962	Star Linoleum & Tile Co	Hill Directory Co., Inc.,	Image pg. A84
1957	Vacant	Hill Directory Co., Inc.,	Image pg. A102

FINDINGS

Year	Uses	Source	
1952	Elite Dry Clns	Hill Directory Co., Inc.,	Image pg. A106

406 MARTIN ST

Year	Uses	Source	
1972	Vacant	HILL DIRECTORY COMPANY PUBLISHERS	Image pg. A64
1967	POOLE MACON	HILL DIRECTORY COMPANY PUBLISHERS	Image pg. A73
1962	Anderson Pink P	Hill Directory Co., Inc.,	Image pg. A84
1957	Kirk Wm T	Hill Directory Co., Inc.,	Image pg. A102
	Tant Joe T	Hill Directory Co., Inc.,	Image pg. A102
1952	Ennis Esther Mrs	Hill Directory Co., Inc.,	Image pg. A106
1947	Ennis L R	Hill Directory Co., Inc.,	Image pg. A117
1941	Ladd Wm P	Hill Directory Co., Inc.,	Image pg. A128
1936	Weaver Maggie L Mrs	Hill Directory Co., Inc.,	Image pg. A142
1931	Ftrazier Rufus F	Hill Directory Co Inc Publishers	Image pg. A164
1926	Vacant	Hill Directory Co Inc Publisher	Image pg. A176
1922	Smith M M	Hill Directory Co. Publishers	Image pg. A188

408 MARTIN ST

Year	Uses	Source	
2003	Gary Johnnie L	City Publishing Co	Image pg. A7
	Jackson D	City Publishing Co	Image pg. A7
1997	Gary Johnnie Lee 1D	R.L. Polk & Co Publishers	Image pg. A17
1992	Gary William J	R.L. Polk & Co Publishers	Image pg. A28
1972	Security Market Parking Area	HILL DIRECTORY COMPANY PUBLISHERS	Image pg. A64
1967	TAYLOR JOHN	HILL DIRECTORY COMPANY PUBLISHERS	Image pg. A73
1962	Taylor Mable P Mrs	Hill Directory Co., Inc.,	Image pg. A84
1957	Vacant	Hill Directory Co., Inc.,	Image pg. A102
1952	Cherry Marshall	Hill Directory Co., Inc.,	Image pg. A106
1947	Parrish Lew is R	Hill Directory Co., Inc.,	Image pg. A117
1941	Liles John G	Hill Directory Co., Inc.,	Image pg. A128
	Liles Pearl T Mrs furn rms	Hill Directory Co., Inc.,	Image pg. A128
1936	Walker Lonnie J	Hill Directory Co., Inc.,	Image pg. A142
	Adams Silas W	Hill Directory Co., Inc.,	Image pg. A142
1931	Buffaloe Hayw ood V	Hill Directory Co Inc Publishers	Image pg. A164

FINDINGS

Year	Uses	Source	
1931	Wood J Robt	Hill Directory Co Inc Publishers	Image pg. A164
1926	Vacant	Hill Directory Co Inc Publisher	Image pg. A176
1922	Ragan J P	Hill Directory Co. Publishers	Image pg. A188

409 MARTIN ST

Year	Uses	Source	
2003	Braxton Daniel C	City Publishing Co	Image pg. A7
1972	Pierce Music Co coin machs	HILL DIRECTORY COMPANY PUBLISHERS	Image pg. A64
1967	MATADOR CLUB BEER RET	HILL DIRECTORY COMPANY PUBLISHERS	Image pg. A73
1962	Patio Grill The V	Hill Directory Co., Inc.,	Image pg. A84
1931	Montgomery Eliz M pub	Hill Directory Co Inc Publishers	Image pg. A165
	Va Fire & Marine Ins Co	Hill Directory Co Inc Publishers	Image pg. A165

410 MARTIN ST

Year	Uses	Source	
1982	Abundant Life Temple Of Jesus Christ	R.L. Polk & Co Publishers	Image pg. A42
1972	North Carolina Committee For Racial Justice	HILL DIRECTORY COMPANY PUBLISHERS	Image pg. A64
1967	JETERS BARBER SHOP	HILL DIRECTORY COMPANY PUBLISHERS	Image pg. A73
1962	Vacant	Hill Directory Co., Inc.,	Image pg. A84
1957	Flow er Box The florist	Hill Directory Co., Inc.,	Image pg. A102
1952	Mack Thos	Hill Directory Co., Inc.,	Image pg. A106
1947	Smith Cary H	Hill Directory Co., Inc.,	Image pg. A117
1941	Johnson Leslie	Hill Directory Co., Inc.,	Image pg. A128
1936	Bailey Lonie B Mrs	Hill Directory Co., Inc.,	Image pg. A142
1931	Vacant	Hill Directory Co Inc Publishers	Image pg. A166
1926	Hardy Mary	Hill Directory Co Inc Publisher	Image pg. A176
1922	Haardy Mary	Hill Directory Co. Publishers	Image pg. A188

411 MARTIN ST

Year	Uses	Source	
1992	Vacant	R.L. Polk & Co Publishers	Image pg. A28
1988	Girls Club Of Wake County	R.L. Polk & Co Publishers	Image pg. A32
1972	Pierce Music Co stge	HILL DIRECTORY COMPANY PUBLISHERS	Image pg. A64
1967	VACANT	HILL DIRECTORY COMPANY PUBLISHERS	Image pg. A73

FINDINGS

Year	Uses	Source	
1962	Watson Electrical Constn Co of Raleigh	Hill Directory Co., Inc.,	Image pg. A84
1931	Mut Life Ins Co	Hill Directory Co Inc Publishers	Image pg. A167

412 MARTIN ST

Year	Uses	Source	
1997	Not Verified 2 Hses	R.L. Polk & Co Publishers	Image pg. A17
1992	Mitchell Clovis	R.L. Polk & Co Publishers	Image pg. A28
1967	LONG BUDDIE	HILL DIRECTORY COMPANY PUBLISHERS	Image pg. A73
	NEWKIRK JAMES	HILL DIRECTORY COMPANY PUBLISHERS	Image pg. A73
1962	Jones Hattie M Mrs	Hill Directory Co., Inc.,	Image pg. A84
	Morris Herbert B	Hill Directory Co., Inc.,	Image pg. A84
1957	Wilson Floyd	Hill Directory Co., Inc.,	Image pg. A102
1952	Boling Robt	Hill Directory Co., Inc.,	Image pg. A106
	Johnson Wm	Hill Directory Co., Inc.,	Image pg. A106
1947	Bridges S Thos	Hill Directory Co., Inc.,	Image pg. A117
	Horton Romie H	Hill Directory Co., Inc.,	Image pg. A117
1941	Bridges Thos S	Hill Directory Co., Inc.,	Image pg. A128
	Poole Albert	Hill Directory Co., Inc.,	Image pg. A128
1936	Horton R Hartw ell	Hill Directory Co., Inc.,	Image pg. A142
	Carlton A Mae Mrs	Hill Directory Co., Inc.,	Image pg. A142
	i Smith Henry L	Hill Directory Co., Inc.,	Image pg. A142
1931	412 418 Life Ins Co of Va	Hill Directory Co Inc Publishers	Image pg. A167
	Perry Raymond E	Hill Directory Co Inc Publishers	Image pg. A168
	Kelley Annie	Hill Directory Co Inc Publishers	Image pg. A168
	Baker W Hubert	Hill Directory Co Inc Publishers	Image pg. A168
1926	Hill D S	Hill Directory Co Inc Publisher	Image pg. A176
	Taylor S C	Hill Directory Co Inc Publisher	Image pg. A176
	Harris D W C	Hill Directory Co Inc Publisher	Image pg. A176
1922	Charnberlain Ida	Hill Directory Co. Publishers	Image pg. A188

413 MARTIN ST

Year	Uses	Source	
1941	415Parker Trans Co	Hill Directory Co., Inc.,	Image pg. A128
1931	Vacant	Hill Directory Co Inc Publishers	Image pg. A169

FINDINGS

414 MARTIN ST

Year	Uses	Source	
1967	DANIELS PAULINE MRS	HILL DIRECTORY COMPANY PUBLISHERS	Image pg. A73
1962	Temple Willie M	Hill Directory Co., Inc.,	Image pg. A84
1957	Johnson Leslie	Hill Directory Co., Inc.,	Image pg. A102
1952	Johnson Leslie	Hill Directory Co., Inc.,	Image pg. A106
1947	Liles Herman C	Hill Directory Co., Inc.,	Image pg. A117
1941	Poole Ira	Hill Directory Co., Inc.,	Image pg. A128
1936	Taylor Kenneth L	Hill Directory Co., Inc.,	Image pg. A142
1931	Bridges Thos S	Hill Directory Co Inc Publishers	Image pg. A170
1926	Davis J W	Hill Directory Co Inc Publisher	Image pg. A176
1922	Mrehead Lydia	Hill Directory Co. Publishers	Image pg. A188

415 MARTIN ST

Year	Uses	Source	
1992	Vacant	R.L. Polk & Co Publishers	Image pg. A28
1988	Helping Hand Mission	R.L. Polk & Co Publishers	Image pg. A32
1982	Vacant	R.L. Polk & Co Publishers	Image pg. A42
1977	Opportunities Industrial Center Inc	HILL DIRECTORY COMPANY PUBLISHERS	Image pg. A55
1972	T & A Jays Grocery	HILL DIRECTORY COMPANY PUBLISHERS	Image pg. A64
1967	PIERCE MUSIC CO COIN MACH	HILL DIRECTORY COMPANY PUBLISHERS	Image pg. A73
1962	Pierce Mus Co coin machs	Hill Directory Co., Inc.,	Image pg. A84
1957	Central Serv Sta	Hill Directory Co., Inc.,	Image pg. A102
	Macs Garage reprs	Hill Directory Co., Inc.,	Image pg. A102
1952	Central Serv Sta	Hill Directory Co., Inc.,	Image pg. A106
	Paker Trans Co	Hill Directory Co., Inc.,	Image pg. A106
1947	Central Service Sta	Hill Directory Co., Inc.,	Image pg. A117
	Parker Transportation Co	Hill Directory Co., Inc.,	Image pg. A117
1941	Central Service Sta	Hill Directory Co., Inc.,	Image pg. A128
1936	Parker Trans Co	Hill Directory Co., Inc.,	Image pg. A142
1931	Vacant	Hill Directory Co Inc Publishers	Image pg. A171
	Buchan Transport Co Inc	Hill Directory Co Inc Publishers	Image pg. A172
	2 Goody Shop The	Hill Directory Co Inc Publishers	Image pg. A172
	confr	Hill Directory Co Inc Publishers	Image pg. A172

FINDINGS

416 MARTIN ST

Year	Uses	Source	
2003	Mcneill Sarah V	City Publishing Co	Image pg. A7
1997	Dolby Sarah Vaughan	R.L. Polk & Co Publishers	Image pg. A17
1992	Vacant	R.L. Polk & Co Publishers	Image pg. A28
1957	Vacant	Hill Directory Co., Inc.,	Image pg. A102
1952	Mann Jas H gro	Hill Directory Co., Inc.,	Image pg. A106
1947	Mann Jas H gro	Hill Directory Co., Inc.,	Image pg. A117
1941	Mann Jas H gro	Hill Directory Co., Inc.,	Image pg. A128
1936	Mann J Herman gro	Hill Directory Co., Inc.,	Image pg. A142
1931	Mann J Herman gro	Hill Directory Co Inc Publishers	Image pg. A172
1926	Mann J H	Hill Directory Co Inc Publisher	Image pg. A176
1922	Mlaniv H	Hill Directory Co. Publishers	Image pg. A188

417 MARTIN ST

Year	Uses	Source	
1936	415 Goody Shop The confrs	Hill Directory Co., Inc.,	Image pg. A142
1931	Square Deal Service The	Hill Directory Co Inc Publishers	Image pg. A172

418 MARTIN ST

Year	Uses	Source	
1931	412 418 Life Ins Co of Va	Hill Directory Co Inc Publishers	Image pg. A173

419 MARTIN ST

Year	Uses	Source	
1931	Nati Bank Examiner	Hill Directory Co Inc Publishers	Image pg. A173

500 MARTIN ST

Year	Uses	Source	
1982	Smiths Grocery	R.L. Polk & Co Publishers	Image pg. A42
1977	Johnson Grocery	HILL DIRECTORY COMPANY PUBLISHERS	Image pg. A55
1972	Keiths Grocery	HILL DIRECTORY COMPANY PUBLISHERS	Image pg. A64
1967	JEFFERYS GROCERY	HILL DIRECTORY COMPANY PUBLISHERS	Image pg. A73
1962	Jefferys Grocery	Hill Directory Co., Inc.,	Image pg. A84
1957	Lees Cash Gro	Hill Directory Co., Inc.,	Image pg. A102
1952	Lees Cash Gro	Hill Directory Co., Inc.,	Image pg. A106

Year	Uses	Source	
1947	Allens Cash Grocery	Hill Directory Co., Inc.,	Image pg. A117
	Allen Chas jr	Hill Directory Co., Inc.,	Image pg. A117
1941	Maynards Cas h Grocery	Hill Directory Co., Inc.,	Image pg. A128
1936	Shehdan Beshara gro	Hill Directory Co., Inc.,	Image pg. A142
	Dughi Jos peanuts	Hill Directory Co., Inc.,	Image pg. A142

501 MARTIN ST

Year	Uses	Source	
1931	501 505 New England Mut	Hill Directory Co Inc Publishers	Image pg. A173

502 MARTIN ST

Year	Uses	Source	
1931	502 504 Panther Branch Club	Hill Directory Co Inc Publishers	Image pg. A173
	Pool Kerney 0 gro	Hill Directory Co Inc Publishers	Image pg. A174
1926	Hicks C E	Hill Directory Co Inc Publisher	Image pg. A176
1922	Dughis	Hill Directory Co. Publishers	Image pg. A188

PARHAM ST

200 PARHAM ST

Year	Uses	Source	
2003	No Current Listing	City Publishing Co	Image pg. A8

300 PARHAM ST

Year	Uses	Source
2020	CITY MARKET HAKAN MARKET PARTN	EDR Digital Archive
	MISNER & ASSOC PUBC RELATIONS	EDR Digital Archive
2017	GREEN PLANET CATERING	Cole Information
	MISNER & ASSOCIATES PUBLIC RELATIONS	Cole Information
2014	OBS LANDSCAPE ARCHITECTS	Cole Information
	GREEN PLANET CATERING	Cole Information
	MISNER & ASSOCIATES PUBLIC RELATIONS	Cole Information
	WOODYS AT CITY MARKET	Cole Information
2010	MEDIA NETWORKS INC	Cole Information
	GREEN PLANET CATERING	Cole Information

FINDINGS

Year	Uses	Source	
2010	MISNER & ASSOC PUBLIC RLTNS	Cole Information	
2005	MEDICAL NETWORKS INC	Cole Information	
2003	MEDIA NETWORKS INC	City Publishing Co	Image pg. A8
2000	MEDIA NETWORKS INCORPORATED	Cole Information	
	WINBORNE PAUL F S ATTORNEY AT LAW	Cole Information	
1997	a 300d Not Verified 4 Hses	R.L. Polk & Co Publishers	Image pg. A18
	e HEDBERG CATHERINE psychotherapist	R.L. Polk & Co Publishers	Image pg. A18
	HIEDBERG CATHERINE psychotherapist	R.L. Polk & Co Publishers	Image pg. A18
	g TURNER BUSINESS FORMS INC	R.L. Polk & Co Publishers	Image pg. A18
	h 300j Not Verified 3 Hses	R.L. Polk & Co Publishers	Image pg. A18
1995	ROBERT L RUNYANS	Cole Information	
	BARISTA JAVA	Cole Information	
	RALEIGH ARTS OFFICE ARTSPLOSURE	Cole Information	
	CITY MARKET MANAGEMENT OFFICE	Cole Information	
	EARTH VENTURES	Cole Information	
1992	RALEIGH ARTS OFFICE ARTSPLOSURE	Cole Information	
	CITY MARKET MANAGEMENT OFFICE	Cole Information	
	NINTH WAVE COMPUTING	Cole Information	
	GREENSHIELDS INC	Cole Information	

306 PARHAM ST

Year	Uses	Source	
2020	OBS LANDSCAPE ARCHITECTS	EDR Digital Archive	
	SOUTHEASTERN PROPERTIES-DEVMNT	EDR Digital Archive	
2017	DISH NETWORK	Cole Information	
2014	BETTERWORLD TELECOM	Cole Information	
	DISH NETWORK	Cole Information	
2010	SHOWTIME AMERICA EVENTS	Cole Information	
	TRAFFIC TICKET LAW FIRM	Cole Information	
2005	APPLAUSE PRODUCTION GROUP LLC	Cole Information	
	OBS LANDSCAPE ARCHITECTS	Cole Information	
	JAMES SCOTT FARRIN	Cole Information	
2003	Farrin James S	City Publishing Co	Image pg. A8

FINDINGS

Year	Uses	Source	
2003	Freilicher Harlan A	City Publishing Co	Image pg. A8
	JAMES S FARRIN LAW OFFICE	City Publishing Co	Image pg. A8
	Lashley K M	City Publishing Co	Image pg. A8
	OBC LANDSCAPE ARCHITECTS	City Publishing Co	Image pg. A8
	SHOWTIME AMERICA INC	City Publishing Co	Image pg. A8
2000	ELECTRIC BILL COMMUNICATIONS	Cole Information	
	GALLANT STUDIOS	Cole Information	
	LASHLEY K MICHELE ATTORNEY	Cole Information	
	FARRIN JAMES ATTORNEY	Cole Information	
	INJURY & ACCIDENT LAW FIRM	Cole Information	
	TRAFFIC TICKET LAW FIRM	Cole Information	
	K LASHLEY	Cole Information	
1997	200 Not Verified	R.L. Polk & Co Publishers	Image pg. A18
1992	LANDDESIGN INC	R.L. Polk & Co Publishers	Image pg. A29

308 PARHAM ST

Year	Uses	Source	
2020	SOCIAL STATUS	EDR Digital Archive	
2017	JAIZAI INVESTMENTS	Cole Information	
2014	JAIZAI INVESTMENTS	Cole Information	
2010	DARTH MOMO HOBBIES	Cole Information	
	CONNSIGNMENT	Cole Information	
2005	VIGNETTES	Cole Information	
	WTF MANAGEMENT	Cole Information	
	WTF MNG	Cole Information	
	CONN SIGNMENT MUSIC	Cole Information	
2003	No Current Listing	City Publishing Co	Image pg. A8
2000	AMERICAN INDIAN COMPANY	Cole Information	
1997	AMERICAN INDIAN CO	R.L. Polk & Co Publishers	Image pg. A18
1995	YUM YUM TREE	Cole Information	
1992	YUM YUM TREE ladies clothing	R.L. Polk & Co Publishers	Image pg. A29
	YUM YUM TREE	Cole Information	

FINDINGS

310 PARHAM ST

Year	Uses	Source	
1936	Beasley B Forest w hol prod	Hill Directory Co., Inc.,	Image pg. A152

311 PARHAM ST

Year	Uses	Source	
1992	Vacant	R.L. Polk & Co Publishers	Image pg. A29

312 PARHAM ST

Year	Uses	Source	
1962	Sanders Mtr Co stge	Hill Directory Co., Inc.,	Image pg. A92
1957	Vacant	Hill Directory Co., Inc.,	Image pg. A103
1952	Ennis & Mc Kee w hof	Hill Directory Co., Inc.,	Image pg. A115
1947	Beasley Wilbur R w hol prod	Hill Directory Co., Inc.,	Image pg. A126
1926	Auto Tire Exchange	Hill Directory Co Inc Publisher	Image pg. A185

314 PARHAM ST

Year	Uses	Source	
1926	Porter Candy Co	Hill Directory Co Inc Publisher	Image pg. A185

316 PARHAM ST

Year	Uses	Source	
1926	Atlantic Tob Co Inc	Hill Directory Co Inc Publisher	Image pg. A185

318 PARHAM ST

Year	Uses	Source	
1957	Strohmeyer Jacob H rear ent	Hill Directory Co., Inc.,	Image pg. A103
1952	Purdee J Walter w hol	Hill Directory Co., Inc.,	Image pg. A115
1947	Purdee J Walter w hol prod	Hill Directory Co., Inc.,	Image pg. A126
1941	B & S Prod Co	Hill Directory Co., Inc.,	Image pg. A139
1936	Market Cafe	Hill Directory Co., Inc.,	Image pg. A152

320 PARHAM ST

Year	Uses	Source	
1952	Vacant	Hill Directory Co., Inc.,	Image pg. A115
1926	Mc Donald Rogers & Co	Hill Directory Co Inc Publisher	Image pg. A185

FINDINGS

PARHAM ST STE 200C

306 PARHAM ST STE 200C

Year	Uses	Source
2020	JEFF KAUFMAN	EDR Digital Archive
	LAUREN MALEY	EDR Digital Archive

PERSON ST

205 PERSON ST

Year	Uses	Source	
1957	Killo Exterminating Co	Hill Directory Co., Inc.,	Image pg. A104

209 PERSON ST

Year	Uses	Source	
1931	Wheeler Ozia	Hill Directory Co Inc Publishers	Image pg. A175
1926	Upchurch J W	Hill Directory Co Inc Publisher	Image pg. A186
1922	Brooks J H	Hill Directory Co. Publishers	Image pg. A197

211 PERSON ST

Year	Uses	Source	
1997	RALEIGH RESCUE MISSION CHURCH	R.L. Polk & Co Publishers	Image pg. A19
1992	RALEIGH RESCUE MISSION CHURCH	R.L. Polk & Co Publishers	Image pg. A30
1988	Raleigh Rescue Mission Church	R.L. Polk & Co Publishers	Image pg. A40
1982	Raleigh Rescue Mission Church	R.L. Polk & Co Publishers	Image pg. A53
1977	Raleigh Rescue Mission Church	HILL DIRECTORY COMPANY PUBLISHERS	Image pg. A63
1972	Holy Trinity Greek Orthodox Church	HILL DIRECTORY COMPANY PUBLISHERS	Image pg. A72
1967	HOLY TRINITY GREEK ORTHODOX CHURCH	HILL DIRECTORY COMPANY PUBLISHERS	Image pg. A82
1962	Holy Trinity Greek Orthodox Church	Hill Directory Co., Inc.,	Image pg. A93
1957	Holy Trinity Greek Orthodox Ch	Hill Directory Co., Inc.,	Image pg. A104
1952	Holy Trinity Greek	Hill Directory Co., Inc.,	Image pg. A116
	Orthodox Church	Hill Directory Co., Inc.,	Image pg. A116
1947	Hellenic Orthodox Church	Hill Directory Co., Inc.,	Image pg. A127
1941	Hellenic Orthodox Church	Hill Directory Co., Inc.,	Image pg. A140

FINDINGS

213 PERSON ST

Year	Uses	Source	
1967	SALVATION ARMY	HILL DIRECTORY COMPANY PUBLISHERS	Image pg. A82
1962	Salvation Army The	Hill Directory Co., Inc.,	Image pg. A93
	Kohn Richd L	Hill Directory Co., Inc.,	Image pg. A93
1952	Salvation Army The	Hill Directory Co., Inc.,	Image pg. A116
1947	Salvation Army The citadel	Hill Directory Co., Inc.,	Image pg. A127
1941	Salvation Army The citadel	Hill Directory Co., Inc.,	Image pg. A140
1936	Honeycutt Ava L	Hill Directory Co., Inc.,	Image pg. A153
1931	Godwin Julius	Hill Directory Co Inc Publishers	Image pg. A175
1926	Pakula Hulda Mrs	Hill Directory Co Inc Publisher	Image pg. A186
1922	Pakula Lipman	Hill Directory Co. Publishers	Image pg. A197

215 PERSON ST

Year	Uses	Source	
2003	SALVATION ARMY	City Publishing Co	Image pg. A9
1997	SALVATION ARMY THE	R.L. Polk & Co Publishers	Image pg. A19
1992	SALVATION ARMY THE	R.L. Polk & Co Publishers	Image pg. A30
1988	Salvation Army The	R.L. Polk & Co Publishers	Image pg. A40
1982	Salvation Army The	R.L. Polk & Co Publishers	Image pg. A53
1977	Salvation Army The	HILL DIRECTORY COMPANY PUBLISHERS	Image pg. A63
1972	Salvation Army The	HILL DIRECTORY COMPANY PUBLISHERS	Image pg. A72
1967	SALVATION ARMY	HILL DIRECTORY COMPANY PUBLISHERS	Image pg. A82
1957	Salvation Army The	Hill Directory Co., Inc.,	Image pg. A104
1952	Bagley Robt E	Hill Directory Co., Inc.,	Image pg. A116
	a Salvation Army The	Hill Directory Co., Inc.,	Image pg. A116
	transient lodge	Hill Directory Co., Inc.,	Image pg. A116
1947	Cox Kimber	Hill Directory Co., Inc.,	Image pg. A127
	Salvation Army The transient lodge	Hill Directory Co., Inc.,	Image pg. A127
1941	Frazier Crother L	Hill Directory Co., Inc.,	Image pg. A140
	rear Salvation Army The trans	Hill Directory Co., Inc.,	Image pg. A140
	ient lodge	Hill Directory Co., Inc.,	Image pg. A140
1936	Pool Rufus D	Hill Directory Co., Inc.,	Image pg. A153
1931	Faison Clyde R	Hill Directory Co Inc Publishers	Image pg. A175

Year	Uses	Source	
1926	Vaughan R B	Hill Directory Co Inc Publisher	Image pg. A186
	Vaughan Transfer	Hill Directory Co Inc Publisher	Image pg. A186
1922	Porter F G	Hill Directory Co. Publishers	Image pg. A197

219 PERSON ST

Year	Uses	Source	
1962	Carr Dewey V	Hill Directory Co., Inc.,	Image pg. A93
1957	Carr Dewey	Hill Directory Co., Inc.,	Image pg. A104
	Carr Jas D	Hill Directory Co., Inc.,	Image pg. A104
1952	Johnson Claude J	Hill Directory Co., Inc.,	Image pg. A116
1947	Johnson Claude J	Hill Directory Co., Inc.,	Image pg. A127
1941	Johnson Claude J	Hill Directory Co., Inc.,	Image pg. A140
1936	Bagwell Needham B	Hill Directory Co., Inc.,	Image pg. A153
	Bagwell Ella A Mrs bdg	Hill Directory Co., Inc.,	Image pg. A153
1931	Lassiter Jas R	Hill Directory Co Inc Publishers	Image pg. A175
	Lassiter Mary Mrs bdg	Hill Directory Co Inc Publishers	Image pg. A175
1926	Lassiter J R	Hill Directory Co Inc Publisher	Image pg. A186
	Buffaloe E J	Hill Directory Co Inc Publisher	Image pg. A186
	Boney J J	Hill Directory Co Inc Publisher	Image pg. A186
1922	Vacant	Hill Directory Co. Publishers	Image pg. A197

225 PERSON ST

Year	Uses	Source	
2003	KILLO PEST CONTROL CO	City Publishing Co	Image pg. A9
1997	KILLO PEST CONTROL CO INC	R.L. Polk & Co Publishers	Image pg. A19
1992	KILO PEST CONTROL CO INC	R.L. Polk & Co Publishers	Image pg. A30
1988	Kilo Pest Control Co Inc	R.L. Polk & Co Publishers	Image pg. A40
1982	Killo Pest Control Co Inc	R.L. Polk & Co Publishers	Image pg. A53
1977	Killo Exterminating Co	HILL DIRECTORY COMPANY PUBLISHERS	Image pg. A63
1972	Killo Exterminating Co	HILL DIRECTORY COMPANY PUBLISHERS	Image pg. A72
1967	KILLO EXTERMINATING CO	HILL DIRECTORY COMPANY PUBLISHERS	Image pg. A82
1962	Killo Exterminating Co	Hill Directory Co., Inc.,	Image pg. A93
1952	Keith Lena B Mrs	Hill Directory Co., Inc.,	Image pg. A116
1947	Keith Lena Mrs	Hill Directory Co., Inc.,	Image pg. A127

FINDINGS

Year	Uses	Source	
1941	Stell Newton R	Hill Directory Co., Inc.,	Image pg. A140
1936	Stell Newton R	Hill Directory Co., Inc.,	Image pg. A153
1931	Carter Frank J	Hill Directory Co Inc Publishers	Image pg. A175
1926	Poole T B	Hill Directory Co Inc Publisher	Image pg. A186
	Ipock W J	Hill Directory Co Inc Publisher	Image pg. A186
1922	Mitchell Serraphna Mrs	Hill Directory Co. Publishers	Image pg. A197

227 PERSON ST

Year	Uses	Source	
1972	Kill Exterminating Stge	HILL DIRECTORY COMPANY PUBLISHERS	Image pg. A72
1967	VACANT	HILL DIRECTORY COMPANY PUBLISHERS	Image pg. A82
1962	Vacant	Hill Directory Co., Inc.,	Image pg. A93
1957	Bradleys Crown Serv Sta	Hill Directory Co., Inc.,	Image pg. A104
1952	Castleberrys Serv Sta	Hill Directory Co., Inc.,	Image pg. A116
1947	Castleberrys Service Sta fill sta	Hill Directory Co., Inc.,	Image pg. A127
1941	Castleberry Baxter S filling	Hill Directory Co., Inc.,	Image pg. A140
1936	Lassiters Service Sta	Hill Directory Co., Inc.,	Image pg. A153
1931	Conrad Carroll M	Hill Directory Co Inc Publishers	Image pg. A175
1926	Carter F J	Hill Directory Co Inc Publisher	Image pg. A186
	Carroll H E	Hill Directory Co Inc Publisher	Image pg. A186
	Stevens Jno	Hill Directory Co Inc Publisher	Image pg. A186
1922	Vaughan R S	Hill Directory Co. Publishers	Image pg. A197

301 PERSON ST

Year	Uses	Source	
2003	MOORE SQUARE MIDDLE SCHOOL	City Publishing Co	Image pg. A9
1997	A S K FOOD MART quick mart	R.L. Polk & Co Publishers	Image pg. A19
1992	A S K FOOD MART quick mart	R.L. Polk & Co Publishers	Image pg. A30
1988	Carolina Seafood Market	R.L. Polk & Co Publishers	Image pg. A40
	Fare Mart gro & meats ret	R.L. Polk & Co Publishers	Image pg. A40
1982	Hocutt Bros Seafood Market	R.L. Polk & Co Publishers	Image pg. A53
1977	Capn Jims Seafood No	HILL DIRECTORY COMPANY PUBLISHERS	Image pg. A63
1972	Johns Gulf Serv	HILL DIRECTORY COMPANY PUBLISHERS	Image pg. A72
1967	JOHNS GULF SERV	HILL DIRECTORY COMPANY PUBLISHERS	Image pg. A82

FINDINGS

Year	Uses	Source	
1962	Ennis Gulf Serv	Hill Directory Co., Inc.,	Image pg. A93
1957	Ennis Gulf Serv	Hill Directory Co., Inc.,	Image pg. A104
1952	Bagwell Mahlon L	Hill Directory Co., Inc.,	Image pg. A116
1947	Arnaiz Manuel G	Hill Directory Co., Inc.,	Image pg. A127
1941	Arnaiz Manuel G	Hill Directory Co., Inc.,	Image pg. A140
	Arnaiz Mildred	Hill Directory Co., Inc.,	Image pg. A140
1936	Warren Geo M	Hill Directory Co., Inc.,	Image pg. A153
1931	De Boy Nichols	Hill Directory Co Inc Publishers	Image pg. A175
1926	De Boy Nicholas	Hill Directory Co Inc Publisher	Image pg. A186
	Love A P	Hill Directory Co Inc Publisher	Image pg. A186
1922	Deboy Nicholas	Hill Directory Co. Publishers	Image pg. A197

305 PERSON ST

Year	Uses	Source	
1952	Proctor Henry W	Hill Directory Co., Inc.,	Image pg. A116
1947	Stell Clellie B Mrs	Hill Directory Co., Inc.,	Image pg. A127
1941	Stell Geo H	Hill Directory Co., Inc.,	Image pg. A140
1936	Carter Frank J	Hill Directory Co., Inc.,	Image pg. A153
1931	Wilkins Jesse G	Hill Directory Co Inc Publishers	Image pg. A175
1926	Wilkins L F	Hill Directory Co Inc Publisher	Image pg. A186
1922	Eubank J W	Hill Directory Co. Publishers	Image pg. A197

306 PERSON ST

Year	Uses	Source	
1957	Aldridge & Pou Oil Co	Hill Directory Co., Inc.,	Image pg. A104
	Carr Jas D	Hill Directory Co., Inc.,	Image pg. A105

308 PERSON ST

Year	Uses	Source	
1997	PARKING LOT	R.L. Polk & Co Publishers	Image pg. A19
1992	Park Lot	R.L. Polk & Co Publishers	Image pg. A30
1988	Person Street Tavern	R.L. Polk & Co Publishers	Image pg. A40
1982	Person Street Tavern	R.L. Polk & Co Publishers	Image pg. A53
1977	Person Street Tavern	HILL DIRECTORY COMPANY PUBLISHERS	Image pg. A63

FINDINGS

Year	Uses	Source	
1972	Person Street Tavern	HILL DIRECTORY COMPANY PUBLISHERS	Image pg. A72
1967	BIG MARGARETS CLUB TAVERN	HILL DIRECTORY COMPANY PUBLISHERS	Image pg. A82
1962	Blind Clns	Hill Directory Co., Inc.,	Image pg. A93
1957	Vacant	Hill Directory Co., Inc.,	Image pg. A105
1952	Peerless Cln	Hill Directory Co., Inc.,	Image pg. A116
1947	Russos Nick Hatters & Clnrs clo clnrs	Hill Directory Co., Inc.,	Image pg. A127
1941	R ussos Nick & Son Inc cldo	Hill Directory Co., Inc.,	Image pg. A140
	clnrs br	Hill Directory Co., Inc.,	Image pg. A140
1936	Peerless Cleaners & Dyers	Hill Directory Co., Inc.,	Image pg. A153
1931	Barrett Food Products Inc	Hill Directory Co Inc Publishers	Image pg. A175
1926	King T C	Hill Directory Co Inc Publisher	Image pg. A186
	Brow n W A	Hill Directory Co Inc Publisher	Image pg. A186
1922	Poole G C	Hill Directory Co. Publishers	Image pg. A197

309 PERSON ST

Year	Uses	Source	
1988	a Carr Gloria J	R.L. Polk & Co Publishers	Image pg. A40
	b No Return	R.L. Polk & Co Publishers	Image pg. A40
	c Dupree Gloria M Mrs	R.L. Polk & Co Publishers	Image pg. A40
1982	a Shields Michl	R.L. Polk & Co Publishers	Image pg. A53
	b Bell	R.L. Polk & Co Publishers	Image pg. A53
	c No Return	R.L. Polk & Co Publishers	Image pg. A53
1977	Mason Omie Mc Phail Mrs	HILL DIRECTORY COMPANY PUBLISHERS	Image pg. A63
	Johnson Janie M Mrs	HILL DIRECTORY COMPANY PUBLISHERS	Image pg. A63
	Porter Priscilla Mrs	HILL DIRECTORY COMPANY PUBLISHERS	Image pg. A63
	Mc Phail Mary F Mrs	HILL DIRECTORY COMPANY PUBLISHERS	Image pg. A63
1972	Boyle Charles A	HILL DIRECTORY COMPANY PUBLISHERS	Image pg. A72
1967	BOYLE CHARLES A	HILL DIRECTORY COMPANY PUBLISHERS	Image pg. A82
1962	Holleman Richd	Hill Directory Co., Inc.,	Image pg. A93
	Johnson Stuart F	Hill Directory Co., Inc.,	Image pg. A93
	Eason Billy G	Hill Directory Co., Inc.,	Image pg. A93
1957	Perry Josephine C Mrs	Hill Directory Co., Inc.,	Image pg. A105
	Harris Chas	Hill Directory Co., Inc.,	Image pg. A105

FINDINGS

Year	Uses	Source	
1957	Henry John H	Hill Directory Co., Inc.,	Image pg. A105
1952	Willis Jas W	Hill Directory Co., Inc.,	Image pg. A116
	Chatham Ray	Hill Directory Co., Inc.,	Image pg. A116
	Driver Jesse D	Hill Directory Co., Inc.,	Image pg. A116
1947	Coppedge J Haywood	Hill Directory Co., Inc.,	Image pg. A127
	Smith Mc Coy H	Hill Directory Co., Inc.,	Image pg. A127
1941	Brown Herbert C	Hill Directory Co., Inc.,	Image pg. A140
	Poole Millard J	Hill Directory Co., Inc.,	Image pg. A140
1936	Brown Herbert C	Hill Directory Co., Inc.,	Image pg. A153
1931	Brown Dora Mrs	Hill Directory Co Inc Publishers	Image pg. A175
	Pool Mary E Mrs	Hill Directory Co Inc Publishers	Image pg. A175
1926	Brown W T	Hill Directory Co Inc Publisher	Image pg. A186
1922	Green J W	Hill Directory Co. Publishers	Image pg. A197

310 PERSON ST

Year	Uses	Source	
1982	Vacant	R.L. Polk & Co Publishers	Image pg. A53
1977	Vacant	HILL DIRECTORY COMPANY PUBLISHERS	Image pg. A63
1972	Mishue Bunyan	HILL DIRECTORY COMPANY PUBLISHERS	Image pg. A72
	Mason Omie J Mrs	HILL DIRECTORY COMPANY PUBLISHERS	Image pg. A72
1967	MISHUE BUNYON M	HILL DIRECTORY COMPANY PUBLISHERS	Image pg. A82
	ONEAL ANN MRS	HILL DIRECTORY COMPANY PUBLISHERS	Image pg. A82
1962	Mishue Bunyon M	Hill Directory Co., Inc.,	Image pg. A93
	Thompson Viola E Mrs	Hill Directory Co., Inc.,	Image pg. A93
1957	Mishue Bunyon M	Hill Directory Co., Inc.,	Image pg. A105
	Rhodes Herman D	Hill Directory Co., Inc.,	Image pg. A105
1952	Pearce Cliff C	Hill Directory Co., Inc.,	Image pg. A116
1947	Rhodes Chas A	Hill Directory Co., Inc.,	Image pg. A127
1941	Rhodes Chas A	Hill Directory Co., Inc.,	Image pg. A140
1936	Rhodes Chas A	Hill Directory Co., Inc.,	Image pg. A153
1931	Mewborne Jacob P	Hill Directory Co Inc Publishers	Image pg. A175
1926	Hood L W	Hill Directory Co Inc Publisher	Image pg. A186
1922	Hood L W	Hill Directory Co. Publishers	Image pg. A197

FINDINGS

311 PERSON ST

Year	Uses	Source	
1952	Lassiter Eug W	Hill Directory Co., Inc.,	Image pg. A116
1947	Goodwin J Will	Hill Directory Co., Inc.,	Image pg. A127
1941	Correll J Burrell	Hill Directory Co., Inc.,	Image pg. A140
	Powell Eliz C	Hill Directory Co., Inc.,	Image pg. A140
1936	Correll & Burrell	Hill Directory Co., Inc.,	Image pg. A153
1931	Powell Geo H	Hill Directory Co Inc Publishers	Image pg. A175
1926	Powell G H	Hill Directory Co Inc Publisher	Image pg. A186
1922	Powell G H	Hill Directory Co. Publishers	Image pg. A197

312 PERSON ST

Year	Uses	Source	
1967	VACANT	HILL DIRECTORY COMPANY PUBLISHERS	Image pg. A82
1962	Sanders Mtr Co used cars	Hill Directory Co., Inc.,	Image pg. A93
1957	Jackson Used Cars	Hill Directory Co., Inc.,	Image pg. A105
1952	Carroll Rubert J	Hill Directory Co., Inc.,	Image pg. A116
	Sutton Lawrence H	Hill Directory Co., Inc.,	Image pg. A116
1947	Lassiter Eug W	Hill Directory Co., Inc.,	Image pg. A127
1941	Nordan Alex C	Hill Directory Co., Inc.,	Image pg. A140
1936	Sadler Walter T	Hill Directory Co., Inc.,	Image pg. A153
1931	Sadler Walter T	Hill Directory Co Inc Publishers	Image pg. A175
1926	Chamblee J C	Hill Directory Co Inc Publisher	Image pg. A186
1922	Chamblee J C	Hill Directory Co. Publishers	Image pg. A197

316 PERSON ST

Year	Uses	Source	
2003	CITY MARKET PARKING	City Publishing Co	Image pg. A9
1972	Sanders Mtr Stge	HILL DIRECTORY COMPANY PUBLISHERS	Image pg. A72
1967	SANDERS MOTOR CO USED CAR LOT	HILL DIRECTORY COMPANY PUBLISHERS	Image pg. A82
1962	Sanders Mtr Co used car	Hill Directory Co., Inc.,	Image pg. A93
	stge lot	Hill Directory Co., Inc.,	Image pg. A93
1957	Vacant	Hill Directory Co., Inc.,	Image pg. A105
1952	Bailey W Bernice	Hill Directory Co., Inc.,	Image pg. A116
1947	Bailey W Bernice prod	Hill Directory Co., Inc.,	Image pg. A127

FINDINGS

Year	Uses	Source	
1941	Barham Emma Mrs	Hill Directory Co., Inc.,	Image pg. A140
1936	Barham Alex A	Hill Directory Co., Inc.,	Image pg. A153
1931	Patton Beecher P	Hill Directory Co Inc Publishers	Image pg. A175
1926	Vacant	Hill Directory Co Inc Publisher	Image pg. A186
1922	Stone C G	Hill Directory Co. Publishers	Image pg. A197

317 PERSON ST

Year	Uses	Source	
1962	Blackwell & Roberts Serv Sta	Hill Directory Co., Inc.,	Image pg. A93
	R & B Used Cars	Hill Directory Co., Inc.,	Image pg. A93
1957	Yates Amoco Serv	Hill Directory Co., Inc.,	Image pg. A105
1952	Yates Auto Serv priv	Hill Directory Co., Inc.,	Image pg. A116
	parking	Hill Directory Co., Inc.,	Image pg. A116
1947	Poole Rufus B	Hill Directory Co., Inc.,	Image pg. A127
1941	Poole Rufus B	Hill Directory Co., Inc.,	Image pg. A140
	Union Plmbg Co	Hill Directory Co., Inc.,	Image pg. A140
1936	Kelly Jesse J	Hill Directory Co., Inc.,	Image pg. A153
1931	Smith John A	Hill Directory Co Inc Publishers	Image pg. A175
	Casey I Ray	Hill Directory Co Inc Publishers	Image pg. A175
1926	Moore C B	Hill Directory Co Inc Publisher	Image pg. A186
	Hunt C M	Hill Directory Co Inc Publisher	Image pg. A186
1922	Jones 0 V	Hill Directory Co. Publishers	Image pg. A197

318 PERSON ST

Year	Uses	Source	
1957	Hardeson Auto Sls	Hill Directory Co., Inc.,	Image pg. A105
1952	Capital Mtr Sls used	Hill Directory Co., Inc.,	Image pg. A116
1947	Hicks S Tyree	Hill Directory Co., Inc.,	Image pg. A127
1941	Bailey Geo R	Hill Directory Co., Inc.,	Image pg. A140
1936	Bailey Geo R	Hill Directory Co., Inc.,	Image pg. A153
1931	Richardson E Graham	Hill Directory Co Inc Publishers	Image pg. A175
	Barber Jos H	Hill Directory Co Inc Publishers	Image pg. A175
1926	Richardson E G	Hill Directory Co Inc Publisher	Image pg. A186
	Morgan H V	Hill Directory Co Inc Publisher	Image pg. A186

FINDINGS

Year	Uses	Source	
1922	Richardson E G	Hill Directory Co. Publishers	Image pg. A197

319 PERSON ST

Year	Uses	Source	
1988	Person Street Transmissions & Auto Center	R.L. Polk & Co Publishers	Image pg. A40
1982	Blackwell & Roberts Service Station	R.L. Polk & Co Publishers	Image pg. A53
	R & B Used Cars	R.L. Polk & Co Publishers	Image pg. A53
1977	Blackwell & Roberts Service Station	HILL DIRECTORY COMPANY PUBLISHERS	Image pg. A63
	R & B Used Cars	HILL DIRECTORY COMPANY PUBLISHERS	Image pg. A63
1972	Blackwell & Roberts Service Station	HILL DIRECTORY COMPANY PUBLISHERS	Image pg. A72
	R & B Used Cars	HILL DIRECTORY COMPANY PUBLISHERS	Image pg. A72
	National Car Rental	HILL DIRECTORY COMPANY PUBLISHERS	Image pg. A72
1967	BLACKWELL t ROBERTS SERVICE STATION	HILL DIRECTORY COMPANY PUBLISHERS	Image pg. A82
	R & B USED CARS	HILL DIRECTORY COMPANY PUBLISHERS	Image pg. A82
	AVIS RENT A CAR	HILL DIRECTORY COMPANY PUBLISHERS	Image pg. A82

321 PERSON ST

Year	Uses	Source	
1947	Smith John A	Hill Directory Co., Inc.,	Image pg. A127
	Wrenn Robt	Hill Directory Co., Inc.,	Image pg. A127
1941	Smith John A	Hill Directory Co., Inc.,	Image pg. A140
	Perry Jamie W	Hill Directory Co., Inc.,	Image pg. A140
1936	Smith John A	Hill Directory Co., Inc.,	Image pg. A153
1931	Adams Lynn F	Hill Directory Co Inc Publishers	Image pg. A175
1926	Adams L F	Hill Directory Co Inc Publisher	Image pg. A186
1922	Adams L F	Hill Directory Co. Publishers	Image pg. A197
	Adams Minnie Mrs	Hill Directory Co. Publishers	Image pg. A197

322 PERSON ST

Year	Uses	Source	
1957	Hagen Barney 0 piano tuner	Hill Directory Co., Inc.,	Image pg. A105
1952	Hagen Barney 0 piano	Hill Directory Co., Inc.,	Image pg. A116
	tuner	Hill Directory Co., Inc.,	Image pg. A116
1947	Hagen Barney piano tuner	Hill Directory Co., Inc.,	Image pg. A127

FINDINGS

Year	Uses	Source	
1941	Dodd Sudie Mrs	Hill Directory Co., Inc.,	Image pg. A140
1936	Russos Gus	Hill Directory Co., Inc.,	Image pg. A153
1931	Russos Gus	Hill Directory Co Inc Publishers	Image pg. A175
1926	Russos Gus	Hill Directory Co Inc Publisher	Image pg. A186
1922	Russos Gus	Hill Directory Co. Publishers	Image pg. A197

323 PERSON ST

Year	Uses	Source	
1926	Rogers L G	Hill Directory Co Inc Publisher	Image pg. A186
1922	Perry M M	Hill Directory Co. Publishers	Image pg. A197

324 PERSON ST

Year	Uses	Source	
1947	Powell Wm O	Hill Directory Co., Inc.,	Image pg. A127
1941	Matthews Flossie E	Hill Directory Co., Inc.,	Image pg. A140
1936	Dodd Sudie M Mrs	Hill Directory Co., Inc.,	Image pg. A153
1931	Solomon John T	Hill Directory Co Inc Publishers	Image pg. A175
1926	Batchelor R C	Hill Directory Co Inc Publisher	Image pg. A186
	Burgess M P	Hill Directory Co Inc Publisher	Image pg. A186
1922	Moody B S	Hill Directory Co. Publishers	Image pg. A197

325 PERSON ST

Year	Uses	Source	
1997	PARKING LOT	R.L. Polk & Co Publishers	Image pg. A19
1992	Parking Lot	R.L. Polk & Co Publishers	Image pg. A30
1988	Warehouse Of Tires Inc	R.L. Polk & Co Publishers	Image pg. A40
1982	Warehouse Of Tires Inc	R.L. Polk & Co Publishers	Image pg. A53
1977	Warehouse Of Tires	HILL DIRECTORY COMPANY PUBLISHERS	Image pg. A63
1972	Warehouse Of Tires	HILL DIRECTORY COMPANY PUBLISHERS	Image pg. A72
1967	YATES AUTO SERVICE INC REPRS	HILL DIRECTORY COMPANY PUBLISHERS	Image pg. A82
1962	Yates Auto Serv Inc reprs	Hill Directory Co., Inc.,	Image pg. A93
1957	Yates Auto Serv Inc autos	Hill Directory Co., Inc.,	Image pg. A105
1952	Yates Auto Serv Inc	Hill Directory Co., Inc.,	Image pg. A116
	reprs	Hill Directory Co., Inc.,	Image pg. A116

FINDINGS

Year	Uses	Source	
1947	Yates Auto Service Inc	Hill Directory Co., Inc.,	Image pg. A127
1941	Yates Auto Service Inc	Hill Directory Co., Inc.,	Image pg. A140
1936	325 27 Yates Auto Service Inc	Hill Directory Co., Inc.,	Image pg. A153
1931	325 327 Yates Auto Service	Hill Directory Co Inc Publishers	Image pg. A175

326 PERSON ST

Year	Uses	Source	
1947	Yates Auto Service Inc	Hill Directory Co., Inc.,	Image pg. A127

327 PERSON ST

Year	Uses	Source	
1947	Yates Auto Service Inc	Hill Directory Co., Inc.,	Image pg. A127
1936	325 27 Yates Auto Service Inc	Hill Directory Co., Inc.,	Image pg. A153
1931	325 327 Yates Auto Service	Hill Directory Co Inc Publishers	Image pg. A175
1926	Marcom A F	Hill Directory Co Inc Publisher	Image pg. A186
	Burgess M P	Hill Directory Co Inc Publisher	Image pg. A187
1922	Smith J C	Hill Directory Co. Publishers	Image pg. A197

401 PERSON ST

Year	Uses	Source	
1988	Davie Street United Presbyterian Church	R.L. Polk & Co Publishers	Image pg. A40
	side	R.L. Polk & Co Publishers	Image pg. A40
1982	Davie Street United Presbyterian	R.L. Polk & Co Publishers	Image pg. A53
	Church side	R.L. Polk & Co Publishers	Image pg. A53
1977	Davie Street United Presbyterian	HILL DIRECTORY COMPANY PUBLISHERS	Image pg. A63
	Church side	HILL DIRECTORY COMPANY PUBLISHERS	Image pg. A63
1972	Davie Street United Presbyterian	HILL DIRECTORY COMPANY PUBLISHERS	Image pg. A72
	Church side	HILL DIRECTORY COMPANY PUBLISHERS	Image pg. A72
1967	DAVIE STREET UNITED	HILL DIRECTORY COMPANY PUBLISHERS	Image pg. A82
	PRESBYTERIAN CHURCH SIDE	HILL DIRECTORY COMPANY PUBLISHERS	Image pg. A82

407 PERSON ST

Year	Uses	Source	
1962	Green Ella B Mrs	Hill Directory Co., Inc.,	Image pg. A93
1957	Vacant	Hill Directory Co., Inc.,	Image pg. A105

FINDINGS

Year	Uses	Source	
1952	Kearns Curtis A Rev	Hill Directory Co., Inc.,	Image pg. A116
1947	Kearns Curtis A Rev	Hill Directory Co., Inc.,	Image pg. A127
1941	Lewis Alex L Rev	Hill Directory Co., Inc.,	Image pg. A140
1936	Sknith Jas WV Rev	Hill Directory Co., Inc.,	Image pg. A153
1931	Smith Jas W Rev	Hill Directory Co Inc Publishers	Image pg. A175
1926	Seawell Agers	Hill Directory Co Inc Publisher	Image pg. A187
1922	Fairley L E Rev	Hill Directory Co. Publishers	Image pg. A197

408 PERSON ST

Year	Uses	Source	
1947	Eaton Rozella	Hill Directory Co., Inc.,	Image pg. A127
1941	Hawkins Wade	Hill Directory Co., Inc.,	Image pg. A140
1936	Hawkins Wade	Hill Directory Co., Inc.,	Image pg. A153
1931	Poole Olus	Hill Directory Co Inc Publishers	Image pg. A175
1926	Hendon T E	Hill Directory Co Inc Publisher	Image pg. A187
1922	Hendon L R	Hill Directory Co. Publishers	Image pg. A197

409 PERSON ST

Year	Uses	Source	
1962	Mebane Fannie B Mrs	Hill Directory Co., Inc.,	Image pg. A93
1957	Mebane Fannie B Mrs	Hill Directory Co., Inc.,	Image pg. A105
1952	Mebane Fannie B Mrs	Hill Directory Co., Inc.,	Image pg. A116
1947	Mebane Jerry H	Hill Directory Co., Inc.,	Image pg. A127
1941	Mebane Jerry H	Hill Directory Co., Inc.,	Image pg. A140
1936	Mebane Jerry H	Hill Directory Co., Inc.,	Image pg. A153
1931	Mebane Jerry H	Hill Directory Co Inc Publishers	Image pg. A175
1926	Mebane J H	Hill Directory Co Inc Publisher	Image pg. A187
1922	Mebane J H	Hill Directory Co. Publishers	Image pg. A197

410 PERSON ST

Year	Uses	Source	
1952	Burrough Emma F Mrs	Hill Directory Co., Inc.,	Image pg. A116
1947	Burroughs Jas W	Hill Directory Co., Inc.,	Image pg. A127
1941	Burroughs Jas W	Hill Directory Co., Inc.,	Image pg. A141

FINDINGS

Year	Uses	Source	
1936	Burroughs Jas	Hill Directory Co., Inc.,	Image pg. A153
1931	Jeffreys Sallie	Hill Directory Co Inc Publishers	Image pg. A175
1926	Vacant	Hill Directory Co Inc Publisher	Image pg. A187
1922	Collins R W	Hill Directory Co. Publishers	Image pg. A197

415 PERSON ST

Year	Uses	Source	
1997	PARKING LOT	R.L. Polk & Co Publishers	Image pg. A19
1992	Parking Lot	R.L. Polk & Co Publishers	Image pg. A30
1988	Vacant	R.L. Polk & Co Publishers	Image pg. A40
1982	Vacant	R.L. Polk & Co Publishers	Image pg. A53
1977	Duraw Manufacturing Inc electronic	HILL DIRECTORY COMPANY PUBLISHERS	Image pg. A63
	harnesses	HILL DIRECTORY COMPANY PUBLISHERS	Image pg. A63
1972	Duraw Manufacturing Inc electronic harnesses	HILL DIRECTORY COMPANY PUBLISHERS	Image pg. A72
1967	ONE DAY AUTO PAINT SHOPS OF NORTH CAROLINA INC	HILL DIRECTORY COMPANY PUBLISHERS	Image pg. A82
1962	Bryan Winfree Auto Serv reprs	Hill Directory Co., Inc.,	Image pg. A93
1957	Bryan Winfree Auto Serv	Hill Directory Co., Inc.,	Image pg. A105
1952	Capital Mtr Co parking	Hill Directory Co., Inc.,	Image pg. A116
	rear Southall Jas livery	Hill Directory Co., Inc.,	Image pg. A116
	stable	Hill Directory Co., Inc.,	Image pg. A116
1947	Thomas Louise	Hill Directory Co., Inc.,	Image pg. A127
	rear Mason Harvey prod	Hill Directory Co., Inc.,	Image pg. A127
	Southall Jas livery stable	Hill Directory Co., Inc.,	Image pg. A127
1941	Thomas Louise	Hill Directory Co., Inc.,	Image pg. A141
	rear Poole Burbon P livery stable	Hill Directory Co., Inc.,	Image pg. A141
1936	Gammon Alice	Hill Directory Co., Inc.,	Image pg. A153
	rear Poole Bud B livery stable	Hill Directory Co., Inc.,	Image pg. A153
1931	Mitchell Jos	Hill Directory Co Inc Publishers	Image pg. A175
1926	Lee Katie	Hill Directory Co Inc Publisher	Image pg. A187
1922	Carter F J	Hill Directory Co. Publishers	Image pg. A197

FINDINGS

416 PERSON ST

Year	Uses	Source	
1931	Vacant	Hill Directory Co Inc Publishers	Image pg. A175
1926	Poag W W	Hill Directory Co Inc Publisher	Image pg. A187
1922	TJpchurch H F	Hill Directory Co. Publishers	Image pg. A197

417 PERSON ST

Year	Uses	Source	
1997	PARKING LOT	R.L. Polk & Co Publishers	Image pg. A19
1992	Parking Lot	R.L. Polk & Co Publishers	Image pg. A30
1988	No Return	R.L. Polk & Co Publishers	Image pg. A40
1982	Vacant	R.L. Polk & Co Publishers	Image pg. A53
1977	Peebles M R & Son Masonry	HILL DIRECTORY COMPANY PUBLISHERS	Image pg. A63
	Contractors Inc	HILL DIRECTORY COMPANY PUBLISHERS	Image pg. A63
	Dandy Clarence Rev Evangelistic	HILL DIRECTORY COMPANY PUBLISHERS	Image pg. A63
	Association	HILL DIRECTORY COMPANY PUBLISHERS	Image pg. A63
1972	Edw ards Robt R	HILL DIRECTORY COMPANY PUBLISHERS	Image pg. A72
1967	VASS LUCILLE J MRS	HILL DIRECTORY COMPANY PUBLISHERS	Image pg. A82
1962	Vass Lucille J Mrs	Hill Directory Co., Inc.,	Image pg. A93
1957	Vass Rufus S phys	Hill Directory Co., Inc.,	Image pg. A105
1952	Vass Rufus S phys	Hill Directory Co., Inc.,	Image pg. A116
1947	Vass Rufus S phys	Hill Directory Co., Inc.,	Image pg. A127
1941	Vass Rufus S C phys	Hill Directory Co., Inc.,	Image pg. A141
1936	Vass Rufus S c phys	Hill Directory Co., Inc.,	Image pg. A153
1931	Vass Rufus S c phys	Hill Directory Co Inc Publishers	Image pg. A175
1926	Vass R S Dr	Hill Directory Co Inc Publisher	Image pg. A187
1922	Griffin W	Hill Directory Co. Publishers	Image pg. A197

418 PERSON ST

Year	Uses	Source	
1957	Jet Car Wash rear ent	Hill Directory Co., Inc.,	Image pg. A105
1952	Brakes Inc sls & serv	Hill Directory Co., Inc.,	Image pg. A116
1947	Super Serv Garage rear	Hill Directory Co., Inc.,	Image pg. A127
1941	Hayw ood Percy	Hill Directory Co., Inc.,	Image pg. A141
1936	Hayw ood Percy	Hill Directory Co., Inc.,	Image pg. A153

FINDINGS

Year	Uses	Source	
1931	Chavis Emily	Hill Directory Co Inc Publishers	Image pg. A175
1926	Downs Augustus	Hill Directory Co Inc Publisher	Image pg. A187
1922	Gill Nancy Miss	Hill Directory Co. Publishers	Image pg. A197

419 PERSON ST

Year	Uses	Source	
1922	Vacant	Hill Directory Co. Publishers	Image pg. A197

420 PERSON ST

Year	Uses	Source	
1997	PARKING LOT	R.L. Polk & Co Publishers	Image pg. A19
1992	N C Fleet Mgmt Center	R.L. Polk & Co Publishers	Image pg. A30
1988	G S A Fleet Management Cntr	R.L. Polk & Co Publishers	Image pg. A40
1952	Power Brake Co rear	Hill Directory Co., Inc.,	Image pg. A116
1947	Power Brake Co rear	Hill Directory Co., Inc.,	Image pg. A127
1941	Jenkins Emma	Hill Directory Co., Inc.,	Image pg. A141
	rear Evans Edgar T blksmith	Hill Directory Co., Inc.,	Image pg. A141
1936	Simmons Jas	Hill Directory Co., Inc.,	Image pg. A153
	rear Evans Edgar T c biksmith	Hill Directory Co., Inc.,	Image pg. A153
1931	Ford John B	Hill Directory Co Inc Publishers	Image pg. A175
1926	Ford J B	Hill Directory Co Inc Publisher	Image pg. A187
1922	Vacant	Hill Directory Co. Publishers	Image pg. A197

422 PERSON ST

Year	Uses	Source	
2003	CAPITAL AUTO WORKS INC	City Publishing Co	Image pg. A9
1967	EODWt ARDS ROBT R	HILL DIRECTORY COMPANY PUBLISHERS	Image pg. A82
1962	Alston Ethel P Mrs alterations	Hill Directory Co., Inc.,	Image pg. A93
1957	Alston Ethel P Mrs drsmkr	Hill Directory Co., Inc.,	Image pg. A105
1952	Alston Ethel Mrs	Hill Directory Co., Inc.,	Image pg. A116
	drsmkr	Hill Directory Co., Inc.,	Image pg. A116
1947	Alston Ethel drsmkr	Hill Directory Co., Inc.,	Image pg. A127
1941	Aston Ethel	Hill Directory Co., Inc.,	Image pg. A141
1936	Alston Ethel	Hill Directory Co., Inc.,	Image pg. A153

FINDINGS

Year	Uses	Source	
1931	Alston Gideon B	Hill Directory Co Inc Publishers	Image pg. A175
1926	Vacant	Hill Directory Co Inc Publisher	Image pg. A187
1922	Moore N H	Hill Directory Co. Publishers	Image pg. A197

424 PERSON ST

Year	Uses	Source	
2003	HILLS BARBER SHOP	City Publishing Co	Image pg. A9
1997	HILLS BARBER SHOP	R.L. Polk & Co Publishers	Image pg. A19
1992	HILLS BARBER SHOP	R.L. Polk & Co Publishers	Image pg. A30
1988	Hill Barber Shop	R.L. Polk & Co Publishers	Image pg. A40
1982	Moncrief Barber Shop	R.L. Polk & Co Publishers	Image pg. A53
1977	Moncrief Barber Shop	HILL DIRECTORY COMPANY PUBLISHERS	Image pg. A63
1972	Moncrief Barber Shop	HILL DIRECTORY COMPANY PUBLISHERS	Image pg. A72
1967	MONCRIEF BARBER SHOP	HILL DIRECTORY COMPANY PUBLISHERS	Image pg. A82
1962	Andersons Upholstery	Hill Directory Co., Inc.,	Image pg. A93
1957	Moore Wm H shoe repr	Hill Directory Co., Inc.,	Image pg. A105
1952	Moore Wm H shoe repr	Hill Directory Co., Inc.,	Image pg. A116
1947	Moore Wm H shoe repr	Hill Directory Co., Inc.,	Image pg. A127
1941	Vacant	Hill Directory Co., Inc.,	Image pg. A141
1936	Austin Walter	Hill Directory Co., Inc.,	Image pg. A153
1931	Wright Alma	Hill Directory Co Inc Publishers	Image pg. A175
1926	Edwards Dallas	Hill Directory Co Inc Publisher	Image pg. A187

425 PERSON ST

Year	Uses	Source	
1962	Harris Jas H	Hill Directory Co., Inc.,	Image pg. A93
1957	Ivey Alton	Hill Directory Co., Inc.,	Image pg. A105
1952	Barnes Worthen	Hill Directory Co., Inc.,	Image pg. A116
1947	Barnes Worthen	Hill Directory Co., Inc.,	Image pg. A127
1941	Barnes Worthen	Hill Directory Co., Inc.,	Image pg. A141
1936	Barnes Worthen	Hill Directory Co., Inc.,	Image pg. A153
1931	Barnes Worthen	Hill Directory Co Inc Publishers	Image pg. A175
1926	Straughan J F	Hill Directory Co Inc Publisher	Image pg. A187
1922	Straughan J F	Hill Directory Co. Publishers	Image pg. A197

FINDINGS

426 PERSON ST

Year	Uses	Source	
2003	QUALITY HAIR DESIGN BY SHANTE	City Publishing Co	Image pg. A9
1997	Vacant	R.L. Polk & Co Publishers	Image pg. A19
1992	HAIR CREATIONS BEAUTY SALON beauty shop	R.L. Polk & Co Publishers	Image pg. A30
1988	Vacant	R.L. Polk & Co Publishers	Image pg. A40
1982	Carlyle Electrical Appliances	R.L. Polk & Co Publishers	Image pg. A53
1977	Vacant	HILL DIRECTORY COMPANY PUBLISHERS	Image pg. A63
1972	Vacant	HILL DIRECTORY COMPANY PUBLISHERS	Image pg. A72
1967	CARLYLE ELECTRIC REPAIR	HILL DIRECTORY COMPANY PUBLISHERS	Image pg. A82
	SERVICE APPLIANCES	HILL DIRECTORY COMPANY PUBLISHERS	Image pg. A82
1962	Carlyle Elec Repair Serv house hold appliances V	Hill Directory Co., Inc.,	Image pg. A93
1957	Dixie Dry Clns & Lndry br	Hill Directory Co., Inc.,	Image pg. A105
1952	Quality Cln Hatters	Hill Directory Co., Inc.,	Image pg. A116
	& Dyers br	Hill Directory Co., Inc.,	Image pg. A116
1941	Moore Wm H shoe repr	Hill Directory Co., Inc.,	Image pg. A141
1936	Moore Wm H shoe repr	Hill Directory Co., Inc.,	Image pg. A153
1931	Moore Wm H shoe repr	Hill Directory Co Inc Publishers	Image pg. A175
1926	Moores J R Shoe Shop	Hill Directory Co Inc Publisher	Image pg. A187

428 PERSON ST

Year	Uses	Source	
1922	Mc Donald A A	Hill Directory Co. Publishers	Image pg. A197

429 PERSON ST

Year	Uses	Source	
1962	Vacant	Hill Directory Co., Inc.,	Image pg. A93
1957	Yarborough Willis	Hill Directory Co., Inc.,	Image pg. A105
1952	Yarborough Willis	Hill Directory Co., Inc.,	Image pg. A116
1947	Yarborough Willis	Hill Directory Co., Inc.,	Image pg. A127
1941	Yarbrough Wm	Hill Directory Co., Inc.,	Image pg. A141
1936	Gregory Thos	Hill Directory Co., Inc.,	Image pg. A153
1931	Johnson Mary	Hill Directory Co Inc Publishers	Image pg. A175

Year	Uses	Source	
1926	King Jesse	Hill Directory Co Inc Publisher	Image pg. A187
1922	Tow ler Robert	Hill Directory Co. Publishers	Image pg. A197

430 PERSON ST

Year	Uses	Source	
1947	Moore Jos	Hill Directory Co., Inc.,	Image pg. A127
1941	ONeal Noble	Hill Directory Co., Inc.,	Image pg. A141
1936	Boston Adam	Hill Directory Co., Inc.,	Image pg. A153
1931	Carter Lillian	Hill Directory Co Inc Publishers	Image pg. A175
1926	Vacant	Hill Directory Co Inc Publisher	Image pg. A187
1922	Young Luther	Hill Directory Co. Publishers	Image pg. A197

431 PERSON ST

Year	Uses	Source	
1972	Harris Walter trucker	HILL DIRECTORY COMPANY PUBLISHERS	Image pg. A72
1967	HARRIS WALTER TRUCKER	HILL DIRECTORY COMPANY PUBLISHERS	Image pg. A82
1962	Harris Walter trucker	Hill Directory Co., Inc.,	Image pg. A93
1957	Harris Walter trucker	Hill Directory Co., Inc.,	Image pg. A105
1952	Harris Walter	Hill Directory Co., Inc.,	Image pg. A116
1947	Lee Nathan	Hill Directory Co., Inc.,	Image pg. A127
1941	Vacant	Hill Directory Co., Inc.,	Image pg. A141
1936	Vacant	Hill Directory Co., Inc.,	Image pg. A153
1931	Vacant	Hill Directory Co Inc Publishers	Image pg. A175
1926	Lee A M Mrs	Hill Directory Co Inc Publisher	Image pg. A187
1922	Holland J H	Hill Directory Co. Publishers	Image pg. A197

433 PERSON ST

Year	Uses	Source	
1972	Vacant	HILL DIRECTORY COMPANY PUBLISHERS	Image pg. A72
1967	SULLIVANS GROCERY	HILL DIRECTORY COMPANY PUBLISHERS	Image pg. A82
1962	Sullivans Grocery	Hill Directory Co., Inc.,	Image pg. A93
1957	Sullivans Gro	Hill Directory Co., Inc.,	Image pg. A105
1952	Sullivans Gro	Hill Directory Co., Inc.,	Image pg. A116
1947	Sullivan Grocery	Hill Directory Co., Inc.,	Image pg. A127

Year	Uses	Source	
1941	Sullivans Gro	Hill Directory Co., Inc.,	Image pg. A141
1936	Sullivan Gro	Hill Directory Co., Inc.,	Image pg. A153
1931	Jones Sami M gro	Hill Directory Co Inc Publishers	Image pg. A175
1926	Vacant	Hill Directory Co Inc Publisher	Image pg. A187
1922	Hood L W	Hill Directory Co. Publishers	Image pg. A197

S BLOODWORTH ST

129 S BLOODWORTH ST

Year	Uses	Source
2020	NOWELLPOINT LLC	EDR Digital Archive

149 S BLOODWORTH ST

Year	Uses	Source
2020	KIMBERLEY BAKER	EDR Digital Archive
	WAYNE BAKER	EDR Digital Archive
	STACY BAKER	EDR Digital Archive

210 S BLOODWORTH ST

Year	Uses	Source
2010	KARIM HAKIM	Cole Information
2005	KARIM HAKIM	Cole Information
2000	KARIM HAKIM	Cole Information

213 S BLOODWORTH ST

Year	Uses	Source
2005	OCCUPANT UNKNOWN	Cole Information
1995	NOELL, C W	Cole Information

214 S BLOODWORTH ST

Year	Uses	Source
1992	DUNN, TONY M	Cole Information

218 S BLOODWORTH ST

Year	Uses	Source
1995	MOORE, VIOLA G	Cole Information

FINDINGS

221 S BLOODWORTH ST

Year	Uses	Source
2010	OCCUPANT UNKNOWN	Cole Information
2005	JILL RUSHING	Cole Information
1995	EDGERTON, P C	Cole Information

224 S BLOODWORTH ST

Year	Uses	Source
2010	REGINA KENNEDY	Cole Information
2005	REGINA KENNEDY	Cole Information
1995	OCCUPANT UNKNOWNN	Cole Information

227 S BLOODWORTH ST

Year	Uses	Source
1995	OCCUPANT UNKNOWNN	Cole Information
1992	SHEARS, MONTEGO	Cole Information

228 S BLOODWORTH ST

Year	Uses	Source
1995	JACKSON, ROSA	Cole Information
1992	JACKSON, ROSA	Cole Information

305 S BLOODWORTH ST

Year	Uses	Source
2020	GREGORY WINSTON	EDR Digital Archive
2014	LINDA BRYANT	Cole Information
2010	LINDA BRYANT	Cole Information
2005	LINDA BRYANT	Cole Information
1995	KING, JAMES E	Cole Information

308 S BLOODWORTH ST

Year	Uses	Source
1992	BRYANT, E	Cole Information

309 S BLOODWORTH ST

Year	Uses	Source
2020	SMITH GADDY	EDR Digital Archive

FINDINGS

Year	Uses	Source
2020	MICHELE MAGNA	EDR Digital Archive
	MATTHEW COLLINS	EDR Digital Archive
	ERIC NGUYEN	EDR Digital Archive
	AMANDA GADDY	EDR Digital Archive
	AMANDA GIACOMO	EDR Digital Archive
	FACIAL ARCHER	EDR Digital Archive
2014	OCCUPANT UNKNOWN	Cole Information
2010	OCCUPANT UNKNOWN	Cole Information
2005	FACIAL ARCHER	Cole Information
1995	THOMPSON, J E	Cole Information

313 S BLOODWORTH ST

Year	Uses	Source
2020	DAVID REYNOLDS	EDR Digital Archive
	EMMA REYNOLDS	EDR Digital Archive
	CAMERON KING	EDR Digital Archive
	CAPATRICA LIPSCOMB	EDR Digital Archive
	LYNN REYNOLDS	EDR Digital Archive
	JOHN REYNOLDS	EDR Digital Archive
2017	DAVID REYNOLDS	Cole Information
2014	PATRICIA DIXON	Cole Information
2010	MILTON ROGERS	Cole Information
2005	MILTON ROGERS	Cole Information
1995	ROGERS, MILTON Y	Cole Information

315 S BLOODWORTH ST

Year	Uses	Source
2020	COALMARCH PRODUCTIONS LLC	EDR Digital Archive
	SHELTON ANALYTICS LLC	EDR Digital Archive
	HOUSE OF SWANK CLOTHING	EDR Digital Archive
2010	LIVE WIRE MEDIA INC	Cole Information
2005	REALM DESIGN STUDIO	Cole Information
	GAMIL DESIGN INC	Cole Information
1992	CAROLINA ROOFING CO	Cole Information

FINDINGS

317 S BLOODWORTH ST

Year	Uses	Source
2000	RALEIGH CITY OF ADMNSTRV DEPARTMENTS/DIVISIONS	Cole Information
	RALEIGH CITY OF ADMNSTRV DEPARTMENTS DIVISIONS	Cole Information
1995	RALEIGH POLICE DEPT	Cole Information
1992	RALEIGH POLICE SVCS SUB-STATION	Cole Information

323 S BLOODWORTH ST

Year	Uses	Source
1995	SUPER ICE CO	Cole Information
1992	HOME ICE CO	Cole Information

401 S BLOODWORTH ST

Year	Uses	Source
2020	WILBERT FOSTER	EDR Digital Archive
	SAQUON SHELL	EDR Digital Archive
	RASHENA GREEN	EDR Digital Archive
	BREYONNA DEANS	EDR Digital Archive
	TASHYIA WEBB	EDR Digital Archive
	RHONDA BENNETT	EDR Digital Archive
	REGINA BETHEA	EDR Digital Archive
	JOSHUA PEGRAM	EDR Digital Archive
	LAKISHA THOMPSON	EDR Digital Archive
	MICHELLE LAWRENCE	EDR Digital Archive
2017	CARLTON PLACE DEVELOPMENT LLC	Cole Information
	WILLIE SMITH	Cole Information
	REGINA BETHEA	Cole Information
	DARNELL SHANNON	Cole Information
	RASHENA COSTA	Cole Information
	HANNAH GOODSON	Cole Information
	LAKISHA THOMPSON	Cole Information
	MICHELLE LAWRENCE	Cole Information
2014	CARLTON DEVELOPMENT LLC	Cole Information

FINDINGS

Year	Uses	Source
2014	CARLY REUTHER	Cole Information
	GEORGE MAMOULIDES	Cole Information
	GEORGE ARNOLD	Cole Information
	RHONDA BENNETT	Cole Information
	D CARLTON	Cole Information
	DARNELL SHANNON	Cole Information
	BRANDY JOHNSON	Cole Information
	MICHELLE LAWRENCE	Cole Information
2010	VANESSIA MORGAN	Cole Information
	VIVIAN JOHNSON	Cole Information
	CHRISTINE GRAY	Cole Information
	JENNIFER SHANNON	Cole Information
	THEODORE HARRIS	Cole Information
	DONALD PAYNE	Cole Information
	MICHELLE LAWRENCE	Cole Information

407 S BLOODWORTH ST

Year	Uses	Source
1995	MCDADE, YVONNE	Cole Information
1992	SMITH, SHARON	Cole Information

408 S BLOODWORTH ST

Year	Uses	Source
2020	BEVERLY SMITH	EDR Digital Archive
2017	DANIEL GALLAGHER	Cole Information
2014	OCCUPANT UNKNOWN	Cole Information
1995	WIMBERLEY, R E	Cole Information
1992	WIMBERLEY, R E	Cole Information

409 S BLOODWORTH ST

Year	Uses	Source
1995	OCCUPANT UNKNOWNN	Cole Information
1992	CHAVIS, DORETHA	Cole Information

FINDINGS

412 S BLOODWORTH ST

Year	Uses	Source
2020	JAKE JOHNSON	EDR Digital Archive
2017	LISA COBAUGH	Cole Information
2014	OCCUPANT UNKNOWN	Cole Information
2010	OCCUPANT UNKNOWN	Cole Information

413 S BLOODWORTH ST

Year	Uses	Source
1995	OCCUPANT UNKNOWNN	Cole Information

416 S BLOODWORTH ST

Year	Uses	Source
2014	ROSCOE SULLIVAN	Cole Information

418 S BLOODWORTH ST

Year	Uses	Source
2020	PARDEES SAFIZADEH	EDR Digital Archive
2017	KIMBERLY SPENCE	Cole Information
2014	KIMBERLY SPENCE	Cole Information

420 S BLOODWORTH ST

Year	Uses	Source
1995	SANDERS, ANNIE B	Cole Information

S BLOUNT ST

214 S BLOUNT ST

Year	Uses	Source
2010	CAPITAL AREA TRANSIT	Cole Information
2005	CAPITAL AREA TRANSIT	Cole Information
2000	CAPITAL AREA TRANSIT	Cole Information
	TRANSIT	Cole Information

216 S BLOUNT ST

Year	Uses	Source
2014	PETER PAGANO	Cole Information

FINDINGS

218 S BLOUNT ST

Year	Uses	Source
2017	TIR NA NOG IRISH PUB & RESTAURANT	Cole Information
2014	TIR NA NOG IRISH PUB & RESTAURANT	Cole Information
2010	TIR NA NOG IRISH PUB & RSTRNT	Cole Information
2005	TIR NA NOG THE IRISH PUB	Cole Information

220 S BLOUNT ST

Year	Uses	Source
2017	IRISH PUB	Cole Information
2005	TIR NA NOG IRISH PUB & RESTAURANT	Cole Information
2000	TRI NA NAG	Cole Information
	IRISH PUB TIR NA NOG	Cole Information
	TIR NA NOG IRISH PUB	Cole Information
1995	CITY GALLERY OF CONTEMPORARY	Cole Information
1992	CITY GALLERY OF CONTEMPORARY ART	Cole Information

222 S BLOUNT ST

Year	Uses	Source
2014	BIDA MANDA	Cole Information
2010	DUCK & DUMPLING	Cole Information
2005	PROPERTIES LLC	Cole Information
	DUCK AND DUMPLING INC	Cole Information
1995	BARGAIN CENTER	Cole Information
1992	BARGAIN CENTER	Cole Information

224 S BLOUNT ST

Year	Uses	Source
2017	THE POUR HOUSE	Cole Information
2014	THE POUR HOUSE	Cole Information
2010	WOLFPACK VENTURES INC	Cole Information
2005	POUR HOUSE THE	Cole Information
2000	POUR HOUSE THE	Cole Information
	RONALD MATTHEWS	Cole Information
1995	WING CHUN KUNG FU SELF DEFENSE	Cole Information

FINDINGS

305 S BLOUNT ST

Year	Uses	Source
2005	PECHE DE CHOCOLATES	Cole Information
2000	POSSOM HOLLOW BAKERY	Cole Information
1995	GOLD RUSH INSURANCE	Cole Information
1992	RALEIGH ARTS OFFICE	Cole Information

307 S BLOUNT ST

Year	Uses	Source
2020	CITY MARKET BARBERSHOP	EDR Digital Archive
2017	CITY MARKET BARBER SHOP	Cole Information
2014	CITY MARKET BARBER SHOP	Cole Information
2010	CITY MARKET BARBER SHOP	Cole Information
2005	CITY MARKET BARBER SHOP	Cole Information
	FLOWER BOX THE	Cole Information
2000	FLOWER BOX THE	Cole Information
1995	GEMINI	Cole Information
1992	BALLOONS FOREVER FLOWERS WHENEVER	Cole Information

311 S BLOUNT ST

Year	Uses	Source
1995	RALEIGH ARTS OFFICE	Cole Information
1992	RALEIGH PLANNING DEPT HISTORIC PRESERVTN	Cole Information

313 S BLOUNT ST

Year	Uses	Source
2020	BRET PAGE ARCHITECTURE	EDR Digital Archive
	ARTSPLOSURE	EDR Digital Archive
	JOHN F HESTER JR LAW OFFICE	EDR Digital Archive
	LEVY LAW	EDR Digital Archive
	BIDA MANDA	EDR Digital Archive
2017	DISHLATINO	Cole Information
	ARTSPLOSURE	Cole Information
	JENKINS ARCHITECTURE	Cole Information

FINDINGS

Year	Uses	Source
2017	ANDREW OSTERLUND	Cole Information
2014	DISHLATINO	Cole Information
	LEVY LAW	Cole Information
	ARTSPLOSURE	Cole Information
	JENKINS ARCHITECTURE	Cole Information
2010	BRET PAGE ARCHITECTURE	Cole Information
	VAVONESE LAW FIRM PC	Cole Information
	PROTOS HEALTHCARE INC	Cole Information
	JENKINS ARCHITECTURE	Cole Information
	GENEVIEVE SIMS	Cole Information
2005	SIMS GENEVIEVE C	Cole Information
	SINCLAIR & AMP CO	Cole Information
	JENKINS ARCHITECTURE	Cole Information
	GENEVIEVE SIMS	Cole Information
2000	TURNER PHYLLIS A ATTORNEY	Cole Information
	JUNIOR ACHIEVEMENT OF NORTH CAROLINA	Cole Information
1995	CARTER G MACKIE	Cole Information
	JUNIOR ACHIEVEMENT N CAROLINA	Cole Information
	ALLEN W POWELL	Cole Information
	E RAY BRIGGS	Cole Information
	E RAY RIGGS	Cole Information
	BRIGGS, E	Cole Information
1992	COOPER JIMMIE GRAPHIC DESIGNER	Cole Information
	PETITE PARLOR THE	Cole Information
	GRAPHIC'S THIRTY-SIX	Cole Information

321 S BLOUNT ST

Year	Uses	Source
2017	STOP & QUICK	Cole Information
	TRIANGLE GLIDES	Cole Information
2014	TRIANGLE GLIDES	Cole Information

329 S BLOUNT ST

Year	Uses	Source
2020	EL RODEO MEXICAN RESTAURANT	EDR Digital Archive
	MUI VOEDISCH	EDR Digital Archive
2017	EL RODEO	Cole Information
2014	EL RODEO	Cole Information
2010	EL RODEO MEXICAN RESTAURANT	Cole Information
2005	TACOS ESTILO GUADALAJARA	Cole Information
	LOSARADOS MEXICAN RESTAURANT	Cole Information
2000	LOS ARADOS MEXICAN RESTAURANT	Cole Information
1995	THUNDERBIRD BAR & GRILLE	Cole Information
1992	BO'S CAFE AMERICA	Cole Information
	BO'S CAFE CATERING	Cole Information

S BLOUNT ST STE 200D

313 S BLOUNT ST STE 200D

Year	Uses	Source
2020	RICHARD JENKINS	EDR Digital Archive

S EAST ST

208 S EAST ST

Year	Uses	Source
2005	KATHLEEN FRENCH	Cole Information
1995	EDWARDS, V	Cole Information

212 S EAST ST

Year	Uses	Source
2014	ASHLEY CRISAFULLI	Cole Information
2010	ASHLEY CRISAFULLI	Cole Information
2005	ASHLEY CRISAFULLI	Cole Information

214 S EAST ST

Year	Uses	Source
1995	OCCUPANT UNKNOWNN	Cole Information

FINDINGS

218 S EAST ST

Year	Uses	Source
2014	SUSAN SEMBER	Cole Information
2010	SUSAN SEMBER	Cole Information
2005	SUSAN SEMBER	Cole Information
1995	OCCUPANT UNKNOWNN	Cole Information
1992	SCARBOROUGH, THOMAS	Cole Information

219 S EAST ST

Year	Uses	Source
2017	SCOOBYS EAST MARTIN STREET	Cole Information
	ASPIRE SUPPORTIVE ANDCOUNSELING SERV	Cole Information
2014	SCOOBYS EAST MARTIN STREET	Cole Information
	ASPIRE SUPPORTIVE ANDCOUNSELING SERV	Cole Information
2010	SCOOBYS EAST MARTIN STREET	Cole Information
	OCCUPANT UNKNOWN	Cole Information
2005	OCCUPANT UNKNOWN	Cole Information
1995	MID TOWN MINI MARKET	Cole Information
1992	MID-TOWN MINI MARKET	Cole Information

220 S EAST ST

Year	Uses	Source
2000	SAM MCLEAN	Cole Information

231 S EAST ST

Year	Uses	Source
2014	ASPIRE SUPPORTIVE NDCOUNSELING SERVI	Cole Information
	OCCUPANT UNKNOWN	Cole Information
2010	RADA	Cole Information
	TEEN COOP	Cole Information
	OCCUPANT UNKNOWN	Cole Information
2005	HEALTHY MOTHERS HEALTHY BABIES COALI	Cole Information
	GOLDEN COMB	Cole Information

FINDINGS

Year	Uses	Source
2000	AWARENESS CENTER THE	Cole Information
1995	GOLDEN COMB	Cole Information
	MARCELLAS BOUTIQUE	Cole Information
	NORTH CAROLINA MUTUAL LIFE INS CO	Cole Information
	NORTH CAROLINA MUTUAL LIFE INS	Cole Information
	COMPLEX FANTASY BEAUTY SALON	Cole Information
	KEY TO HAIR BEAUTY SALON	Cole Information
1992	GOLDEN COMB THE	Cole Information
	MARCELLA'S BOUTIQUE	Cole Information
	KEY TO HAIR BTY SLN	Cole Information
	N C MUTUAL LF INS CO	Cole Information
	COMPLEX FANTASY BEAUTY SALON	Cole Information

301 S EAST ST

Year	Uses	Source
2020	EUGENE ONEAL	EDR Digital Archive
	GWENDOLYN ONEAL	EDR Digital Archive
	TREVION O'NEAL	EDR Digital Archive

303 S EAST ST

Year	Uses	Source
2000	IRVING SWAIN PRESS INCORPORATED	Cole Information
1995	IRVING SWAIN PRESS INC	Cole Information
1992	IRVING-SWAIN PRESS IN	Cole Information

305 S EAST ST

Year	Uses	Source
2020	ANTHONY JEFFERS	EDR Digital Archive
2017	ANTHONY JEFFERS	Cole Information
2014	ANTHONY JEFFERS	Cole Information
2010	ANTHONY JEFFERS	Cole Information
2005	ANTHONY JEFFERS	Cole Information
2000	ANTHONY JEFFERS	Cole Information

FINDINGS

306 S EAST ST

Year	Uses	Source
2020	DONALD BLALOCK	EDR Digital Archive
	DONALD HOOKER	EDR Digital Archive
	ALPHONZA BLALOCK	EDR Digital Archive
2017	DONALD BLALOCK	Cole Information
2014	DONALD BLALOCK	Cole Information
2010	ALPHONZO BLALOCK	Cole Information
2005	ALPHONZO BLALOCK	Cole Information
2000	DONALD HOOKER	Cole Information
1995	HOOKER, DONALD	Cole Information

308 S EAST ST

Year	Uses	Source
2020	MICHAEL PALMER	EDR Digital Archive
	RAVEN THORPE	EDR Digital Archive
	DESTINEY RICHARDSON	EDR Digital Archive
	LATRICE THORPE	EDR Digital Archive
	QUNITA THORPE	EDR Digital Archive
	VERA CUMMINGS	EDR Digital Archive
2017	TERESA THORPE	Cole Information
2014	OCCUPANT UNKNOWN	Cole Information
2010	TERESA THORPE	Cole Information
1992	LAWRENCE, VELINDA	Cole Information
	SNOW, DOVER	Cole Information

309 S EAST ST

Year	Uses	Source
2020	LINDSEY DARKES	EDR Digital Archive
	LYNETTE AYTCH	EDR Digital Archive
	JONATHAN DURHAM	EDR Digital Archive
	LELYND DARKES	EDR Digital Archive
	DARRYL LESTER	EDR Digital Archive
2017	EMILY GAYLOR	Cole Information
2014	IYNETTE AYTCH	Cole Information

Year	Uses	Source
2010	LYNETTE AYTCH	Cole Information
2005	LYNETTE AYTCH	Cole Information
2000	JULIA BREDON	Cole Information

310 S EAST ST

Year	Uses	Source
2014	OCCUPANT UNKNOWN	Cole Information
2010	SHANETTE COX	Cole Information
2005	A ADAMS	Cole Information
2000	JUNE MCKITHEN	Cole Information
1995	OCCUPANT UNKNOWNN	Cole Information

313 S EAST ST

Year	Uses	Source
1992	EDWARDS, V	Cole Information

315 S EAST ST

Year	Uses	Source
2020	KELLI CHEATHAM	EDR Digital Archive
	LONNIE CHEATHAM	EDR Digital Archive
2017	LYNWOOD CHEATHAM	Cole Information
2014	LONNIE CHEATHAM	Cole Information
2010	LONNIE CHEATHAM	Cole Information
2005	LONNIE CHEATHAM	Cole Information

317 S EAST ST

Year	Uses	Source
1992	RAINBOW CAB CO	Cole Information

319 S EAST ST

Year	Uses	Source
2020	RUFUS SATCHELL	EDR Digital Archive
2017	STANLEY SATCHELL	Cole Information
2014	STANLEY SATCHELL	Cole Information
2010	STANLEY SATCHELL	Cole Information
2005	RUFUS SATCHELL	Cole Information

Year	Uses	Source
1992	STATON'S MOTEL & RESTAURANT	Cole Information

321 S EAST ST

Year	Uses	Source
1992	DOWNTOWN RADIATORS	Cole Information

322 S EAST ST

Year	Uses	Source
2017	SMITH TEMPLE FWB BAPTIST CHURCH	Cole Information
2010	SMITH TEMPLE CHURCH	Cole Information
2005	SMITH TEMPLE FREEWILL BAPTIST	Cole Information
2000	SMITH TEMPLE CHURCH	Cole Information
1995	SMITH TEMPLE CHURCH	Cole Information
1992	SMITH TEMPLE CHURCH	Cole Information

323 S EAST ST

Year	Uses	Source
2020	COREY MASON	EDR Digital Archive
	CHRISTEN BAILEY	EDR Digital Archive
2017	CHARLES STOKES	Cole Information
2014	CHARLES STOKES	Cole Information
2010	CHARLES STOKES	Cole Information
2005	CHARLES STOKES	Cole Information

S PERSON ST

215 S PERSON ST

Year	Uses	Source
2010	SALVATION ARMY	Cole Information
2000	SALVATION ARMY	Cole Information
1995	SALVATION ARMY	Cole Information
	BRESSENDORF, LINDA	Cole Information
1992	SALVATION ARMY ADMINISTRATIVE &	Cole Information
	SALVATION ARMY PICK UP SERVICE	Cole Information

FINDINGS

218 S PERSON ST

Year	Uses	Source
2005	NORTH CAROLINA ASSN OF SCHOOL ADMINI	Cole Information

225 S PERSON ST

Year	Uses	Source
2017	KILLO PEST CONTROL COMPANY INC	Cole Information
2014	KILLO PEST CONTROL COMPANY INC	Cole Information
1995	KILLO PEST CONTROL CO	Cole Information
1992	KILLO PEST CONTROL	Cole Information

301 S PERSON ST

Year	Uses	Source
2020	MOORE SQUARE ARTS BOOSTERS	EDR Digital Archive
	MOORE SQUARE MIDDLE SCHOOL	EDR Digital Archive
	WAKE COUNTY PUBLIC SCHOOL SYST	EDR Digital Archive
2017	WAKE COUNTY PUBLIC SCHOOL SYSTEM	Cole Information
2014	WAKE COUNTY PUBLIC SCHOOL SYSTEM	Cole Information
2010	MOORE SQUARE MIDDLE SCHOOL	Cole Information
	WAKE COUNTY PUBLIC SCH SYST	Cole Information
2005	M2M3	Cole Information
2000	A S K CHECK CASHING	Cole Information
1995	ASK CHECK CASHING	Cole Information
	ASK FOOD MART	Cole Information
	AMERICAS FORCE	Cole Information
1992	A S K FOOD MART	Cole Information

316 S PERSON ST

Year	Uses	Source
2005	MCCLURNE PARKING	Cole Information
2000	CITY MARKET PARKING	Cole Information

420 S PERSON ST

Year	Uses	Source
1992	U S GSA ADMN FEDERAL SUP SVC BUR	Cole Information

S ST

322 S ST

Year	Uses	Source	
2020	SMITH TEMPLE FWB BAPTIST CHR	EDR Digital Archive	
	REDEEMER ANGLICAN CHURCH	EDR Digital Archive	

WOLFE ST

102 WOLFE ST

Year	Uses	Source	
1992	Vacant	R.L. Polk & Co Publishers	Image pg. A31

200 WOLFE ST

Year	Uses	Source
2010	MATT BOATWRIGHT	Cole Information

201 WOLFE ST

Year	Uses	Source
2020	SHAQUIRA TIMMONS	EDR Digital Archive

204 WOLFE ST

Year	Uses	Source	
2003	No Current Listing	City Publishing Co	Image pg. A10
1997	COMEDY SPORTZ comedy club	R.L. Polk & Co Publishers	Image pg. A20
1995	COMEDY SPORTZ	Cole Information	

205 WOLFE ST

Year	Uses	Source
2020	WOODY'S AT CITY MARKET	EDR Digital Archive
	ATM	EDR Digital Archive
2017	WOODYS AT CITY MARKET	Cole Information
	WORLD WIDE CAR SHIPPING & TRANSPORTA	Cole Information
2014	WOODYS AT CITY MARKET	Cole Information
	WORLD WIDE CAR SHIPPING & TRANSPORTA	Cole Information
2010	WOODYS AT CITY MARKET	Cole Information

Year	Uses	Source	
2005	WOODYS AT CITY MARKET	Cole Information	
2003	No Current Listing	City Publishing Co	Image pg. A10
1995	BARISTA JAVA	Cole Information	
1992	CHARLOTTE'S PARLOUR	Cole Information	

208 WOLFE ST

Year	Uses	Source	
2017	ZYDECO DOWNTOWN	Cole Information	
	PSYCHIC LINE	Cole Information	
2014	ZYDECO DOWNTOWN	Cole Information	
	PSYCHIC LINE	Cole Information	
2010	ZYDECO DOWNTOWN	Cole Information	
	ZYDACO DOWNTOWN	Cole Information	
2005	DIBELLA RISTORANTE	Cole Information	
2003	DI BELLA RISTORANTE	City Publishing Co	Image pg. A10
2000	JIMMYS AT CITY MARKET	Cole Information	
1997	Not Verified	R.L. Polk & Co Publishers	Image pg. A20
1995	PLAYSPACE	Cole Information	
1992	PLAYSPACE AT CITY MARKET	R.L. Polk & Co Publishers	Image pg. A31

212 WOLFE ST

Year	Uses	Source	
2017	RALEIGH CAPITAL CITY PARKING	Cole Information	
2014	RALEIGH CAPITAL CITY PARKING	Cole Information	
2010	RALEIGH CAPITAL CITY PARKING	Cole Information	
2003	RALEIGH CAPITAL CITY PARKING	City Publishing Co	Image pg. A10
1997	EXECUTIVE HEALTH CLUB	R.L. Polk & Co Publishers	Image pg. A20
1995	EXECUTIVE HEALTH CLUB	Cole Information	
1992	EXECUTIVE HEALTH CLUB	R.L. Polk & Co Publishers	Image pg. A31
1967	SANDERS MOTOR CO RECONDITIONING SHOP	HILL DIRECTORY COMPANY PUBLISHERS	Image pg. A83

214 WOLFE ST

Year	Uses	Source	
1992	COMEDY SPORTZ comedy club	R.L. Polk & Co Publishers	Image pg. A31

FINDINGS

Year	Uses	Source	
1988	Vacant	R.L. Polk & Co Publishers	Image pg. A41
1982	Eureka Service Shop auto repr	R.L. Polk & Co Publishers	Image pg. A54

215 WOLFE ST

Year	Uses	Source
2020	CHRIST THE KING PRESBYTERIAN	EDR Digital Archive

220 WOLFE ST

Year	Uses	Source	
2020	BIG ED'S CITY MARKET	EDR Digital Archive	
2017	BIG EDS CITY MARKET	Cole Information	
2014	BIG EDS CITY MARKET	Cole Information	
2010	BIG EDS CITY MARKET	Cole Information	
2005	BIG EDS CITY MARKET	Cole Information	
2003	BIG EDS CITY MARKET RSTRNT	City Publishing Co	Image pg. A10
2000	BIG EDS CITY MARKET RESTAUR	Cole Information	
1997	BIG EDS CITY MARKET RESTR restr super mkt	R.L. Polk & Co Publishers	Image pg. A20
1995	BIG EDS CITY MARKET RSTRNT	Cole Information	
1992	BIG EDS CITY MARKET RESTURANT restr super mkt	R.L. Polk & Co Publishers	Image pg. A31
	BIG ED'S CITY MARKET RESTAURANT	Cole Information	

FINDINGS

ADJOINING PROPERTY: ADDRESSES NOT IDENTIFIED IN RESEARCH SOURCE

The following Adjoining Property addresses were researched for this report, and the addresses were not identified in research source.

Address Researched	Address Not Identified in Research Source
102 WOLFE ST	2020, 2017, 2014, 2010, 2005, 2003, 2000, 1997, 1995, 1988, 1982, 1977, 1972, 1967, 1962, 1957, 1952, 1947, 1941, 1936, 1931, 1926, 1922
129 S BLOODWORTH ST	2017, 2014, 2010, 2005, 2003, 2000, 1997, 1995, 1992, 1988, 1982, 1977, 1972, 1967, 1962, 1957, 1952, 1947, 1941, 1936, 1931, 1926, 1922
149 S BLOODWORTH ST	2017, 2014, 2010, 2005, 2003, 2000, 1997, 1995, 1992, 1988, 1982, 1977, 1972, 1967, 1962, 1957, 1952, 1947, 1941, 1936, 1931, 1926, 1922
182 DAVIE ST	2020, 2017, 2014, 2010, 2005, 2003, 2000, 1997, 1995, 1992, 1988, 1982, 1977, 1972, 1967, 1957, 1952, 1947, 1941, 1936, 1931, 1926, 1922
200 DAVIE ST	2020, 2017, 2014, 2010, 2005, 2000, 1997, 1995, 1992, 1988, 1982, 1977, 1972, 1967, 1962, 1957, 1952, 1947, 1941, 1936, 1931, 1926, 1922
200 DAVIE ST	2020, 2017, 2014, 2010, 2005, 2003, 2000, 1997, 1995, 1992, 1988, 1982, 1977, 1972, 1967, 1962, 1957, 1952, 1947, 1941, 1931, 1926, 1922
200 E MARTIN ST	2020, 2017, 2014, 2005, 2003, 2000, 1997, 1995, 1992, 1988, 1982, 1977, 1972, 1967, 1962, 1957, 1952, 1947, 1941, 1936, 1931, 1926, 1922
200 E MARTIN ST	2020, 2017, 2014, 2010, 2003, 2000, 1997, 1995, 1992, 1988, 1982, 1977, 1972, 1967, 1962, 1957, 1952, 1947, 1941, 1936, 1931, 1926, 1922
200 E MARTIN ST	2017, 2014, 2010, 2005, 2003, 2000, 1997, 1995, 1992, 1988, 1982, 1977, 1972, 1967, 1962, 1957, 1952, 1947, 1941, 1936, 1931, 1926, 1922
200 E MARTIN ST	2020, 2017, 2010, 2005, 2003, 2000, 1997, 1995, 1992, 1988, 1982, 1977, 1972, 1967, 1962, 1957, 1952, 1947, 1941, 1936, 1931, 1926, 1922
200 E MARTIN ST	2020, 2017, 2014, 2010, 2005, 2003, 2000, 1997, 1995, 1988, 1982, 1977, 1972, 1967, 1962, 1957, 1952, 1947, 1941, 1936, 1931, 1926, 1922
200 E MARTIN ST	2020, 2017, 2014, 2010, 2005, 2003, 1997, 1995, 1992, 1988, 1982, 1977, 1972, 1967, 1962, 1957, 1952, 1947, 1941, 1936, 1931, 1926, 1922
200 E MARTIN ST	2020, 2017, 2014, 2010, 2005, 2003, 2000, 1997, 1992, 1988, 1982, 1977, 1972, 1967, 1962, 1957, 1952, 1947, 1941, 1936, 1931, 1926, 1922
200 MARTIN ST	2020, 2017, 2014, 2010, 2005, 2003, 2000, 1995, 1992, 1988, 1982, 1977, 1972, 1967, 1962, 1957, 1952, 1947, 1941, 1936, 1931, 1926, 1922
200 MARTIN ST	2020, 2017, 2014, 2010, 2005, 2003, 2000, 1997, 1995, 1988, 1982, 1977, 1972, 1967, 1962, 1957, 1952, 1947, 1941, 1936, 1931, 1926, 1922
200 MARTIN ST	2020, 2017, 2014, 2010, 2005, 2003, 2000, 1997, 1995, 1992, 1982, 1977, 1972, 1967, 1962, 1957, 1952, 1947, 1941, 1936, 1931, 1926, 1922
200 MARTIN ST	2020, 2017, 2014, 2010, 2005, 2003, 2000, 1997, 1995, 1992, 1988, 1977, 1972, 1967, 1962, 1957, 1952, 1947, 1941, 1936, 1931, 1926, 1922
200 MARTIN ST	2020, 2017, 2014, 2010, 2005, 2000, 1997, 1995, 1992, 1988, 1982, 1977, 1972, 1967, 1962, 1957, 1952, 1947, 1941, 1936, 1931, 1926, 1922
200 MARTIN ST	2020, 2017, 2014, 2010, 2005, 2003, 2000, 1997, 1995, 1992, 1988, 1982, 1977, 1972, 1967, 1957, 1952, 1947, 1941, 1936, 1931, 1926, 1922

FINDINGS

Address Researched	Address Not Identified in Research Source
200 MARTIN ST	2020, 2017, 2014, 2010, 2005, 2003, 2000, 1997, 1995, 1992, 1988, 1982, 1977, 1972, 1962, 1957, 1952, 1947, 1941, 1936, 1931, 1926, 1922
200 MARTIN ST	2020, 2017, 2014, 2010, 2005, 2003, 2000, 1997, 1995, 1992, 1988, 1982, 1972, 1967, 1962, 1957, 1952, 1947, 1941, 1936, 1931, 1926, 1922
200 MARTIN ST	2020, 2017, 2014, 2010, 2005, 2003, 2000, 1997, 1995, 1992, 1988, 1982, 1977, 1967, 1962, 1957, 1952, 1947, 1941, 1936, 1931, 1926, 1922
200 MARTIN ST	2020, 2017, 2014, 2010, 2005, 2003, 2000, 1997, 1995, 1992, 1988, 1982, 1977, 1972, 1967, 1962, 1952, 1947, 1941, 1936, 1931, 1926, 1922
200 MARTIN ST	2020, 2017, 2014, 2010, 2005, 2003, 2000, 1997, 1995, 1992, 1988, 1982, 1977, 1972, 1967, 1962, 1957, 1947, 1941, 1936, 1931, 1926, 1922
200 MARTIN ST	2020, 2017, 2014, 2010, 2005, 2003, 2000, 1997, 1995, 1992, 1988, 1982, 1977, 1972, 1967, 1962, 1957, 1952, 1941, 1936, 1931, 1926, 1922
200 MARTIN ST	2020, 2017, 2014, 2010, 2005, 2003, 2000, 1997, 1995, 1992, 1988, 1982, 1977, 1972, 1967, 1962, 1957, 1952, 1947, 1936, 1931, 1926, 1922
200 MARTIN ST	2020, 2017, 2014, 2010, 2005, 2003, 2000, 1997, 1995, 1992, 1988, 1982, 1977, 1972, 1967, 1962, 1957, 1952, 1947, 1941, 1931, 1926, 1922
200 MARTIN ST	2020, 2017, 2014, 2010, 2005, 2003, 2000, 1997, 1995, 1992, 1988, 1982, 1977, 1972, 1967, 1962, 1957, 1952, 1947, 1941, 1936, 1926, 1922
200 MARTIN ST	2020, 2017, 2014, 2010, 2005, 2003, 2000, 1997, 1995, 1992, 1988, 1982, 1977, 1972, 1967, 1962, 1957, 1952, 1947, 1941, 1936, 1931, 1922
200 PARHAM ST	2020, 2017, 2014, 2010, 2005, 2000, 1997, 1995, 1992, 1988, 1982, 1977, 1972, 1967, 1962, 1957, 1952, 1947, 1941, 1936, 1931, 1926, 1922
200 WOLFE ST	2020, 2017, 2014, 2005, 2003, 2000, 1997, 1995, 1992, 1988, 1982, 1977, 1972, 1967, 1962, 1957, 1952, 1947, 1941, 1936, 1931, 1926, 1922
201 DAVIE ST	2020, 2017, 2014, 2010, 2005, 2000, 1997, 1995, 1992, 1988, 1982, 1977, 1972, 1967, 1962, 1957, 1952, 1947, 1941, 1936, 1931, 1926, 1922
201 DAVIE ST	2020, 2017, 2014, 2010, 2005, 2003, 2000, 1995, 1992, 1988, 1982, 1977, 1972, 1967, 1962, 1957, 1952, 1947, 1941, 1936, 1931, 1926, 1922
201 DAVIE ST	2020, 2017, 2014, 2010, 2005, 2003, 2000, 1997, 1995, 1988, 1982, 1977, 1972, 1967, 1962, 1957, 1952, 1947, 1941, 1936, 1931, 1926, 1922
201 MARTIN ST	2020, 2017, 2014, 2010, 2005, 2003, 2000, 1995, 1992, 1988, 1982, 1977, 1972, 1967, 1962, 1957, 1952, 1947, 1941, 1936, 1931, 1926, 1922
201 MARTIN ST	2020, 2017, 2014, 2010, 2005, 2003, 2000, 1997, 1995, 1992, 1988, 1977, 1972, 1967, 1962, 1957, 1952, 1947, 1941, 1936, 1931, 1926, 1922
201 MARTIN ST	2020, 2017, 2014, 2010, 2005, 2003, 2000, 1997, 1995, 1992, 1982, 1977, 1972, 1967, 1962, 1957, 1952, 1947, 1941, 1936, 1931, 1926, 1922
201 MARTIN ST	2020, 2017, 2014, 2010, 2005, 2003, 2000, 1997, 1995, 1988, 1982, 1977, 1972, 1967, 1962, 1957, 1952, 1947, 1941, 1936, 1931, 1926, 1922
201 MARTIN ST	2020, 2017, 2014, 2010, 2005, 2003, 2000, 1997, 1995, 1992, 1988, 1982, 1977, 1972, 1967, 1962, 1952, 1947, 1941, 1936, 1931, 1926, 1922
201 MARTIN ST	2020, 2017, 2014, 2010, 2005, 2003, 2000, 1997, 1995, 1992, 1988, 1982, 1977, 1967, 1962, 1957, 1952, 1947, 1941, 1936, 1931, 1926, 1922
201 MARTIN ST	2020, 2017, 2014, 2010, 2005, 2003, 2000, 1997, 1995, 1992, 1988, 1982, 1972, 1967, 1962, 1957, 1952, 1947, 1941, 1936, 1931, 1926, 1922

FINDINGS

Address Researched	Address Not Identified in Research Source
201 MARTIN ST	2020, 2017, 2014, 2010, 2005, 2003, 2000, 1997, 1995, 1992, 1988, 1982, 1977, 1972, 1962, 1957, 1952, 1947, 1941, 1936, 1931, 1926, 1922
201 MARTIN ST	2020, 2017, 2014, 2010, 2005, 2003, 2000, 1997, 1995, 1992, 1988, 1982, 1977, 1972, 1967, 1957, 1952, 1947, 1941, 1936, 1931, 1926, 1922
201 WOLFE ST	2017, 2014, 2010, 2005, 2003, 2000, 1997, 1995, 1992, 1988, 1982, 1977, 1972, 1967, 1962, 1957, 1952, 1947, 1941, 1936, 1931, 1926, 1922
202 DAVIE ST	2020, 2017, 2014, 2010, 2005, 2000, 1997, 1995, 1992, 1988, 1982, 1977, 1972, 1967, 1962, 1957, 1952, 1947, 1941, 1936, 1931, 1926, 1922
202 E MARTIN ST	2020, 2017, 2014, 2010, 2005, 2003, 2000, 1997, 1995, 1988, 1982, 1977, 1972, 1967, 1962, 1957, 1952, 1947, 1941, 1936, 1931, 1926, 1922
202 E MARTIN ST	2020, 2017, 2014, 2010, 2005, 2003, 2000, 1997, 1992, 1988, 1982, 1977, 1972, 1967, 1962, 1957, 1952, 1947, 1941, 1936, 1931, 1926, 1922
202 MARTIN ST	2020, 2017, 2014, 2010, 2005, 2003, 2000, 1995, 1992, 1988, 1982, 1977, 1972, 1967, 1962, 1957, 1952, 1947, 1941, 1936, 1931, 1926, 1922
202 MARTIN ST	2020, 2017, 2014, 2010, 2005, 2003, 2000, 1997, 1995, 1988, 1982, 1977, 1972, 1967, 1962, 1957, 1952, 1947, 1941, 1936, 1931, 1926, 1922
203 DAVIE ST	2020, 2017, 2014, 2010, 2005, 2003, 2000, 1997, 1995, 1992, 1982, 1977, 1972, 1967, 1962, 1957, 1952, 1947, 1941, 1936, 1931, 1926, 1922
203 DAVIE ST	2020, 2017, 2014, 2010, 2005, 2003, 2000, 1997, 1995, 1992, 1988, 1977, 1972, 1967, 1962, 1957, 1952, 1947, 1941, 1936, 1931, 1926, 1922
204 DAVIE ST	2020, 2017, 2014, 2010, 2005, 2000, 1997, 1995, 1992, 1988, 1982, 1977, 1972, 1967, 1962, 1957, 1952, 1947, 1941, 1936, 1931, 1926, 1922
204 DAVIE ST	2020, 2017, 2014, 2010, 2005, 2003, 2000, 1997, 1995, 1992, 1988, 1982, 1977, 1972, 1967, 1962, 1957, 1947, 1941, 1936, 1931, 1926, 1922
204 DAVIE ST	2020, 2017, 2014, 2010, 2005, 2003, 2000, 1997, 1995, 1992, 1988, 1982, 1977, 1972, 1967, 1962, 1957, 1952, 1941, 1936, 1931, 1926, 1922
204 DAVIE ST	2020, 2017, 2014, 2010, 2005, 2003, 2000, 1997, 1995, 1992, 1988, 1982, 1977, 1972, 1967, 1962, 1957, 1952, 1947, 1936, 1931, 1926, 1922
204 MARTIN ST	2020, 2017, 2014, 2010, 2005, 2003, 2000, 1997, 1995, 1992, 1988, 1982, 1977, 1972, 1967, 1962, 1957, 1952, 1947, 1941, 1936, 1931, 1926
204 WOLFE ST	2020, 2017, 2014, 2010, 2005, 2000, 1997, 1995, 1992, 1988, 1982, 1977, 1972, 1967, 1962, 1957, 1952, 1947, 1941, 1936, 1931, 1926, 1922
204 WOLFE ST	2020, 2017, 2014, 2010, 2005, 2003, 2000, 1995, 1992, 1988, 1982, 1977, 1972, 1967, 1962, 1957, 1952, 1947, 1941, 1936, 1931, 1926, 1922
204 WOLFE ST	2020, 2017, 2014, 2010, 2005, 2003, 2000, 1997, 1992, 1988, 1982, 1977, 1972, 1967, 1962, 1957, 1952, 1947, 1941, 1936, 1931, 1926, 1922
205 DAVIE ST	2020, 2017, 2014, 2010, 2005, 2003, 2000, 1995, 1992, 1988, 1982, 1977, 1972, 1967, 1962, 1957, 1952, 1947, 1941, 1936, 1931, 1926, 1922
205 DAVIE ST	2020, 2017, 2014, 2010, 2005, 2003, 2000, 1997, 1995, 1992, 1988, 1982, 1977, 1972, 1967, 1962, 1957, 1952, 1941, 1936, 1931, 1926, 1922
205 MARTIN ST	2020, 2017, 2014, 2010, 2005, 2003, 2000, 1997, 1995, 1992, 1988, 1977, 1972, 1967, 1962, 1957, 1952, 1947, 1941, 1936, 1931, 1926, 1922
205 PERSON ST	2020, 2017, 2014, 2010, 2005, 2003, 2000, 1997, 1995, 1992, 1988, 1982, 1977, 1972, 1967, 1962, 1952, 1947, 1941, 1936, 1931, 1926, 1922

FINDINGS

Address Researched	Address Not Identified in Research Source
205 WOLFE ST	2020, 2017, 2014, 2010, 2005, 2003, 2000, 1997, 1995, 1988, 1982, 1977, 1972, 1967, 1962, 1957, 1952, 1947, 1941, 1936, 1931, 1926, 1922
205 WOLFE ST	2020, 2017, 2014, 2010, 2005, 2003, 2000, 1997, 1992, 1988, 1982, 1977, 1972, 1967, 1962, 1957, 1952, 1947, 1941, 1936, 1931, 1926, 1922
205 WOLFE ST	2020, 2017, 2014, 2010, 2005, 2000, 1997, 1995, 1992, 1988, 1982, 1977, 1972, 1967, 1962, 1957, 1952, 1947, 1941, 1936, 1931, 1926, 1922
205 WOLFE ST	2020, 2017, 2014, 2010, 2003, 2000, 1997, 1995, 1992, 1988, 1982, 1977, 1972, 1967, 1962, 1957, 1952, 1947, 1941, 1936, 1931, 1926, 1922
205 WOLFE ST	2020, 2017, 2014, 2005, 2003, 2000, 1997, 1995, 1992, 1988, 1982, 1977, 1972, 1967, 1962, 1957, 1952, 1947, 1941, 1936, 1931, 1926, 1922
205 WOLFE ST	2020, 2017, 2010, 2005, 2003, 2000, 1997, 1995, 1992, 1988, 1982, 1977, 1972, 1967, 1962, 1957, 1952, 1947, 1941, 1936, 1931, 1926, 1922
205 WOLFE ST	2017, 2014, 2010, 2005, 2003, 2000, 1997, 1995, 1992, 1988, 1982, 1977, 1972, 1967, 1962, 1957, 1952, 1947, 1941, 1936, 1931, 1926, 1922
205 WOLFE ST	2020, 2014, 2010, 2005, 2003, 2000, 1997, 1995, 1992, 1988, 1982, 1977, 1972, 1967, 1962, 1957, 1952, 1947, 1941, 1936, 1931, 1926, 1922
206 DAVIE ST	2020, 2017, 2014, 2010, 2005, 2000, 1997, 1995, 1992, 1988, 1982, 1977, 1972, 1967, 1962, 1957, 1952, 1947, 1941, 1936, 1931, 1926, 1922
206 DAVIE ST	2020, 2017, 2014, 2010, 2005, 2003, 2000, 1995, 1992, 1988, 1982, 1977, 1972, 1967, 1962, 1957, 1952, 1947, 1941, 1936, 1931, 1926, 1922
206 DAVIE ST	2020, 2017, 2014, 2010, 2005, 2003, 2000, 1997, 1995, 1992, 1988, 1982, 1977, 1972, 1967, 1962, 1957, 1952, 1941, 1936, 1931, 1926, 1922
206 E MARTIN ST	2020, 2017, 2014, 2010, 2005, 2003, 1997, 1995, 1992, 1988, 1982, 1977, 1972, 1967, 1962, 1957, 1952, 1947, 1941, 1936, 1931, 1926, 1922
206 E MARTIN ST	2020, 2017, 2014, 2005, 2003, 2000, 1997, 1995, 1992, 1988, 1982, 1977, 1972, 1967, 1962, 1957, 1952, 1947, 1941, 1936, 1931, 1926, 1922
206 E MARTIN ST	2020, 2017, 2014, 2010, 2003, 2000, 1997, 1995, 1992, 1988, 1982, 1977, 1972, 1967, 1962, 1957, 1952, 1947, 1941, 1936, 1931, 1926, 1922
206 E MARTIN ST	2017, 2014, 2010, 2005, 2003, 2000, 1997, 1995, 1992, 1988, 1982, 1977, 1972, 1967, 1962, 1957, 1952, 1947, 1941, 1936, 1931, 1926, 1922
206 MARTIN ST	2020, 2017, 2014, 2010, 2005, 2000, 1997, 1995, 1992, 1988, 1982, 1977, 1972, 1967, 1962, 1957, 1952, 1947, 1941, 1936, 1931, 1926, 1922
206 MARTIN ST	2020, 2017, 2014, 2010, 2005, 2003, 2000, 1997, 1995, 1992, 1988, 1982, 1977, 1972, 1967, 1962, 1957, 1952, 1947, 1941, 1936, 1931, 1926, 1922
206 MARTIN ST	2020, 2017, 2014, 2010, 2005, 2003, 2000, 1997, 1995, 1992, 1988, 1982, 1977, 1972, 1967, 1962, 1952, 1947, 1941, 1936, 1931, 1926, 1922
206 MARTIN ST	2020, 2017, 2014, 2010, 2005, 2003, 2000, 1997, 1995, 1992, 1988, 1982, 1977, 1972, 1967, 1962, 1957, 1947, 1941, 1936, 1931, 1926, 1922
206 MARTIN ST	2020, 2017, 2014, 2010, 2005, 2003, 2000, 1997, 1995, 1992, 1988, 1982, 1972, 1967, 1962, 1957, 1952, 1947, 1941, 1936, 1931, 1926, 1922
206 MARTIN ST	2020, 2017, 2014, 2010, 2005, 2003, 2000, 1997, 1995, 1992, 1988, 1982, 1977, 1972, 1967, 1962, 1957, 1952, 1947, 1941, 1936, 1931, 1926
206 MARTIN ST	2020, 2017, 2014, 2010, 2005, 2003, 2000, 1997, 1995, 1992, 1988, 1982, 1977, 1972, 1967, 1962, 1957, 1952, 1947, 1941, 1936, 1931, 1922

FINDINGS

Address Researched	Address Not Identified in Research Source
206 MARTIN ST	2020, 2017, 2014, 2010, 2005, 2003, 2000, 1997, 1995, 1992, 1988, 1982, 1977, 1972, 1967, 1962, 1957, 1952, 1947, 1936, 1931, 1926, 1922
206 MARTIN ST	2020, 2017, 2014, 2010, 2005, 2003, 2000, 1997, 1995, 1992, 1988, 1982, 1977, 1972, 1967, 1962, 1957, 1952, 1947, 1941, 1936, 1926, 1922
206 MARTIN ST	2020, 2017, 2014, 2010, 2005, 2003, 2000, 1997, 1995, 1992, 1988, 1982, 1977, 1972, 1967, 1962, 1957, 1952, 1947, 1941, 1931, 1926, 1922
207 DAVIE ST	2020, 2017, 2014, 2010, 2005, 2003, 2000, 1997, 1995, 1992, 1988, 1982, 1977, 1972, 1967, 1962, 1957, 1952, 1941, 1936, 1931, 1926, 1922
207 DAVIE ST	2020, 2017, 2014, 2010, 2005, 2003, 2000, 1995, 1992, 1988, 1982, 1977, 1972, 1967, 1962, 1957, 1952, 1947, 1941, 1936, 1931, 1926, 1922
207 E DAVIE ST	2020, 2017, 2014, 2010, 2003, 2000, 1997, 1995, 1992, 1988, 1982, 1977, 1972, 1967, 1962, 1957, 1952, 1947, 1941, 1936, 1931, 1926, 1922
207 E DAVIE ST	2020, 2017, 2014, 2005, 2003, 2000, 1997, 1995, 1992, 1988, 1982, 1977, 1972, 1967, 1962, 1957, 1952, 1947, 1941, 1936, 1931, 1926, 1922
208 BLOODWORTH ST	2020, 2017, 2014, 2010, 2005, 2003, 2000, 1997, 1995, 1992, 1988, 1982, 1977, 1972, 1967, 1962, 1957, 1952, 1941, 1936, 1931, 1926, 1922
208 BLOODWORTH ST	2020, 2017, 2014, 2010, 2005, 2003, 2000, 1997, 1995, 1992, 1988, 1982, 1977, 1972, 1967, 1962, 1957, 1947, 1941, 1936, 1931, 1926, 1922
208 BLOODWORTH ST	2020, 2017, 2014, 2010, 2005, 2003, 2000, 1997, 1995, 1992, 1988, 1982, 1977, 1972, 1962, 1957, 1952, 1947, 1941, 1936, 1931, 1926, 1922
208 BLOODWORTH ST	2020, 2017, 2014, 2010, 2005, 2003, 2000, 1997, 1995, 1992, 1988, 1982, 1977, 1972, 1967, 1962, 1952, 1947, 1941, 1936, 1931, 1926, 1922
208 BLOODWORTH ST	2020, 2017, 2014, 2010, 2005, 2003, 2000, 1997, 1995, 1992, 1988, 1982, 1977, 1972, 1967, 1957, 1952, 1947, 1941, 1936, 1931, 1926, 1922
208 BLOODWORTH ST	2020, 2017, 2014, 2010, 2005, 2003, 2000, 1997, 1995, 1992, 1988, 1982, 1977, 1972, 1967, 1962, 1957, 1952, 1947, 1941, 1936, 1926, 1922
208 BLOODWORTH ST	2020, 2017, 2014, 2010, 2005, 2003, 2000, 1997, 1995, 1992, 1988, 1982, 1977, 1972, 1967, 1962, 1957, 1952, 1947, 1936, 1931, 1926, 1922
208 BLOODWORTH ST	2020, 2017, 2014, 2010, 2005, 2003, 2000, 1997, 1995, 1992, 1988, 1982, 1977, 1972, 1967, 1962, 1957, 1952, 1947, 1941, 1931, 1926, 1922
208 BLOODWORTH ST	2020, 2017, 2014, 2010, 2005, 2003, 2000, 1997, 1995, 1992, 1988, 1982, 1977, 1972, 1967, 1962, 1957, 1952, 1947, 1941, 1936, 1931, 1926
208 BLOODWORTH ST	2020, 2017, 2014, 2010, 2005, 2003, 2000, 1997, 1995, 1992, 1988, 1982, 1977, 1972, 1967, 1962, 1957, 1952, 1947, 1941, 1936, 1931, 1922
208 DAVIE ST	2020, 2017, 2014, 2010, 2005, 2003, 2000, 1997, 1995, 1992, 1988, 1982, 1977, 1972, 1967, 1962, 1957, 1952, 1941, 1936, 1931, 1926, 1922
208 DAVIE ST	2020, 2017, 2014, 2010, 2005, 2000, 1997, 1995, 1992, 1988, 1982, 1977, 1972, 1967, 1962, 1957, 1952, 1947, 1941, 1936, 1931, 1926, 1922
208 DAVIE ST	2020, 2017, 2014, 2010, 2005, 2003, 2000, 1995, 1992, 1988, 1982, 1977, 1972, 1967, 1962, 1957, 1952, 1947, 1941, 1936, 1931, 1926, 1922
208 E MARTIN ST	2020, 2017, 2014, 2010, 2005, 2003, 1997, 1995, 1992, 1988, 1982, 1977, 1972, 1967, 1962, 1957, 1952, 1947, 1941, 1936, 1931, 1926, 1922
208 E MARTIN ST	2020, 2017, 2014, 2010, 2005, 2003, 2000, 1997, 1992, 1988, 1982, 1977, 1972, 1967, 1962, 1957, 1952, 1947, 1941, 1936, 1931, 1926, 1922

FINDINGS

Address Researched	Address Not Identified in Research Source
208 E MARTIN ST	2020, 2017, 2014, 2010, 2003, 2000, 1997, 1995, 1992, 1988, 1982, 1977, 1972, 1967, 1962, 1957, 1952, 1947, 1941, 1936, 1931, 1926, 1922
208 E MARTIN ST	2020, 2017, 2010, 2005, 2003, 2000, 1997, 1995, 1992, 1988, 1982, 1977, 1972, 1967, 1962, 1957, 1952, 1947, 1941, 1936, 1931, 1926, 1922
208 E MARTIN ST	2020, 2014, 2010, 2005, 2003, 2000, 1997, 1995, 1992, 1988, 1982, 1977, 1972, 1967, 1962, 1957, 1952, 1947, 1941, 1936, 1931, 1926, 1922
208 E MARTIN ST	2017, 2014, 2010, 2005, 2003, 2000, 1997, 1995, 1992, 1988, 1982, 1977, 1972, 1967, 1962, 1957, 1952, 1947, 1941, 1936, 1931, 1926, 1922
208 MARTIN ST	2020, 2017, 2014, 2010, 2005, 2000, 1997, 1995, 1992, 1988, 1982, 1977, 1972, 1967, 1962, 1957, 1952, 1947, 1941, 1936, 1931, 1926, 1922
208 MARTIN ST	2020, 2017, 2014, 2010, 2005, 2003, 2000, 1995, 1992, 1988, 1982, 1977, 1972, 1967, 1962, 1957, 1952, 1947, 1941, 1936, 1931, 1926, 1922
208 MARTIN ST	2020, 2017, 2014, 2010, 2005, 2003, 2000, 1997, 1995, 1988, 1982, 1977, 1972, 1967, 1962, 1957, 1952, 1947, 1941, 1936, 1931, 1926, 1922
208 MARTIN ST	2020, 2017, 2014, 2010, 2005, 2003, 2000, 1997, 1995, 1992, 1988, 1977, 1972, 1967, 1962, 1957, 1952, 1947, 1941, 1936, 1931, 1926, 1922
208 MARTIN ST	2020, 2017, 2014, 2010, 2005, 2003, 2000, 1997, 1995, 1992, 1982, 1977, 1972, 1967, 1962, 1957, 1952, 1947, 1941, 1936, 1931, 1926, 1922
208 MARTIN ST	2020, 2017, 2014, 2010, 2005, 2003, 2000, 1997, 1995, 1992, 1988, 1982, 1977, 1972, 1967, 1962, 1957, 1952, 1941, 1936, 1931, 1926, 1922
208 MARTIN ST	2020, 2017, 2014, 2010, 2005, 2003, 2000, 1997, 1995, 1992, 1988, 1982, 1977, 1972, 1967, 1962, 1957, 1947, 1941, 1936, 1931, 1926, 1922
208 MARTIN ST	2020, 2017, 2014, 2010, 2005, 2003, 2000, 1997, 1995, 1992, 1988, 1982, 1977, 1972, 1967, 1962, 1952, 1947, 1941, 1936, 1931, 1926, 1922
208 MARTIN ST	2020, 2017, 2014, 2010, 2005, 2003, 2000, 1997, 1995, 1992, 1988, 1982, 1977, 1972, 1962, 1957, 1952, 1947, 1941, 1936, 1931, 1926, 1922
208 MARTIN ST	2020, 2017, 2014, 2010, 2005, 2003, 2000, 1997, 1995, 1992, 1988, 1982, 1977, 1972, 1967, 1957, 1952, 1947, 1941, 1936, 1931, 1926, 1922
208 MARTIN ST	2020, 2017, 2014, 2010, 2005, 2003, 2000, 1997, 1995, 1992, 1988, 1982, 1977, 1967, 1962, 1957, 1952, 1947, 1941, 1936, 1931, 1926, 1922
208 MARTIN ST	2020, 2017, 2014, 2010, 2005, 2003, 2000, 1997, 1995, 1992, 1988, 1982, 1972, 1967, 1962, 1957, 1952, 1947, 1941, 1936, 1931, 1926, 1922
208 MARTIN ST	2020, 2017, 2014, 2010, 2005, 2003, 2000, 1997, 1995, 1992, 1988, 1982, 1977, 1972, 1967, 1962, 1957, 1952, 1947, 1941, 1936, 1931, 1922
208 MARTIN ST	2020, 2017, 2014, 2010, 2005, 2003, 2000, 1997, 1995, 1992, 1988, 1982, 1977, 1972, 1967, 1962, 1957, 1952, 1947, 1941, 1936, 1931, 1926
208 MARTIN ST	2020, 2017, 2014, 2010, 2005, 2003, 2000, 1997, 1995, 1992, 1988, 1982, 1977, 1972, 1967, 1962, 1957, 1952, 1947, 1936, 1931, 1926, 1922
208 MARTIN ST	2020, 2017, 2014, 2010, 2005, 2003, 2000, 1997, 1995, 1992, 1988, 1982, 1977, 1972, 1967, 1962, 1957, 1952, 1947, 1941, 1931, 1926, 1922
208 MARTIN ST	2020, 2017, 2014, 2010, 2005, 2003, 2000, 1997, 1995, 1992, 1988, 1982, 1977, 1972, 1967, 1962, 1957, 1952, 1947, 1941, 1936, 1926, 1922
208 S EAST ST	2020, 2017, 2014, 2010, 2005, 2003, 2000, 1997, 1992, 1988, 1982, 1977, 1972, 1967, 1962, 1957, 1952, 1947, 1941, 1936, 1931, 1926, 1922

FINDINGS

Address Researched	Address Not Identified in Research Source
208 S EAST ST	2020, 2017, 2014, 2010, 2003, 2000, 1997, 1995, 1992, 1988, 1982, 1977, 1972, 1967, 1962, 1957, 1952, 1947, 1941, 1936, 1931, 1926, 1922
208 WOLFE ST	2020, 2017, 2014, 2005, 2003, 2000, 1997, 1995, 1992, 1988, 1982, 1977, 1972, 1967, 1962, 1957, 1952, 1947, 1941, 1936, 1931, 1926, 1922
208 WOLFE ST	2020, 2017, 2010, 2005, 2003, 2000, 1997, 1995, 1992, 1988, 1982, 1977, 1972, 1967, 1962, 1957, 1952, 1947, 1941, 1936, 1931, 1926, 1922
208 WOLFE ST	2020, 2017, 2014, 2010, 2005, 2000, 1997, 1995, 1992, 1988, 1982, 1977, 1972, 1967, 1962, 1957, 1952, 1947, 1941, 1936, 1931, 1926, 1922
208 WOLFE ST	2020, 2017, 2014, 2010, 2003, 2000, 1997, 1995, 1992, 1988, 1982, 1977, 1972, 1967, 1962, 1957, 1952, 1947, 1941, 1936, 1931, 1926, 1922
208 WOLFE ST	2020, 2014, 2010, 2005, 2003, 2000, 1997, 1995, 1992, 1988, 1982, 1977, 1972, 1967, 1962, 1957, 1952, 1947, 1941, 1936, 1931, 1926, 1922
208 WOLFE ST	2020, 2017, 2014, 2010, 2005, 2003, 2000, 1997, 1992, 1988, 1982, 1977, 1972, 1967, 1962, 1957, 1952, 1947, 1941, 1936, 1931, 1926, 1922
208 WOLFE ST	2020, 2017, 2014, 2010, 2005, 2003, 2000, 1995, 1992, 1988, 1982, 1977, 1972, 1967, 1962, 1957, 1952, 1947, 1941, 1936, 1931, 1926, 1922
208 WOLFE ST	2020, 2017, 2014, 2010, 2005, 2003, 1997, 1995, 1992, 1988, 1982, 1977, 1972, 1967, 1962, 1957, 1952, 1947, 1941, 1936, 1931, 1926, 1922
208 WOLFE ST	2020, 2017, 2014, 2010, 2005, 2003, 2000, 1997, 1995, 1988, 1982, 1977, 1972, 1967, 1962, 1957, 1952, 1947, 1941, 1936, 1931, 1926, 1922
209 DAVIE ST	2020, 2017, 2014, 2010, 2005, 2003, 2000, 1997, 1995, 1992, 1988, 1982, 1977, 1972, 1967, 1962, 1957, 1952, 1941, 1936, 1931, 1926, 1922
209 MARTIN ST	2020, 2017, 2014, 2010, 2005, 2003, 2000, 1997, 1995, 1992, 1988, 1982, 1977, 1972, 1967, 1962, 1957, 1952, 1941, 1936, 1931, 1926, 1922
209 PERSON ST	2020, 2017, 2014, 2010, 2005, 2003, 2000, 1997, 1995, 1992, 1988, 1982, 1977, 1972, 1967, 1962, 1957, 1952, 1947, 1941, 1936, 1931, 1926
209 PERSON ST	2020, 2017, 2014, 2010, 2005, 2003, 2000, 1997, 1995, 1992, 1988, 1982, 1977, 1972, 1967, 1962, 1957, 1952, 1947, 1941, 1936, 1931, 1922
209 PERSON ST	2020, 2017, 2014, 2010, 2005, 2003, 2000, 1997, 1995, 1992, 1988, 1982, 1977, 1972, 1967, 1962, 1957, 1952, 1947, 1941, 1936, 1926, 1922
210 BLOODWORTH ST	2020, 2017, 2014, 2010, 2005, 2003, 2000, 1997, 1995, 1992, 1988, 1982, 1977, 1972, 1967, 1962, 1957, 1952, 1947, 1941, 1936, 1931, 1922
210 BLOODWORTH ST	2020, 2017, 2014, 2010, 2005, 2003, 2000, 1997, 1995, 1992, 1988, 1982, 1977, 1972, 1967, 1962, 1957, 1952, 1947, 1941, 1936, 1931, 1926
210 BLOODWORTH ST	2020, 2017, 2014, 2010, 2005, 2003, 2000, 1997, 1995, 1992, 1988, 1982, 1977, 1972, 1967, 1962, 1957, 1952, 1947, 1941, 1936, 1926, 1922
210 BLOODWORTH ST	2020, 2017, 2014, 2010, 2005, 2003, 2000, 1997, 1995, 1992, 1988, 1982, 1977, 1972, 1967, 1962, 1957, 1952, 1947, 1936, 1931, 1926, 1922
210 BLOODWORTH ST	2020, 2017, 2014, 2010, 2005, 2003, 2000, 1997, 1995, 1992, 1988, 1982, 1977, 1972, 1967, 1962, 1957, 1952, 1947, 1941, 1931, 1926, 1922
210 BLOODWORTH ST	2020, 2017, 2014, 2010, 2005, 2003, 2000, 1997, 1995, 1992, 1988, 1982, 1977, 1972, 1967, 1962, 1957, 1952, 1941, 1936, 1931, 1926, 1922
210 BLOODWORTH ST	2020, 2017, 2014, 2010, 2005, 2003, 2000, 1997, 1995, 1992, 1988, 1982, 1977, 1972, 1967, 1962, 1957, 1947, 1941, 1936, 1931, 1926, 1922

FINDINGS

Address Researched	Address Not Identified in Research Source
210 BLOODWORTH ST	2020, 2017, 2014, 2010, 2005, 2003, 2000, 1997, 1995, 1992, 1988, 1982, 1977, 1967, 1962, 1957, 1952, 1947, 1941, 1936, 1931, 1926, 1922
210 BLOODWORTH ST	2020, 2017, 2014, 2010, 2005, 2003, 2000, 1997, 1995, 1992, 1988, 1982, 1977, 1972, 1962, 1957, 1952, 1947, 1941, 1936, 1931, 1926, 1922
210 BLOODWORTH ST	2020, 2017, 2014, 2010, 2005, 2003, 2000, 1997, 1995, 1992, 1988, 1982, 1977, 1972, 1967, 1962, 1952, 1947, 1941, 1936, 1931, 1926, 1922
210 BLOODWORTH ST	2020, 2017, 2014, 2010, 2005, 2003, 2000, 1997, 1995, 1992, 1988, 1982, 1977, 1972, 1967, 1957, 1952, 1947, 1941, 1936, 1931, 1926, 1922
210 BLOODWORTH ST	2020, 2017, 2014, 2010, 2005, 2003, 2000, 1997, 1995, 1992, 1982, 1977, 1972, 1967, 1962, 1957, 1952, 1947, 1941, 1936, 1931, 1926, 1922
210 BLOODWORTH ST	2020, 2017, 2014, 2010, 2005, 2003, 2000, 1997, 1995, 1992, 1988, 1977, 1972, 1967, 1962, 1957, 1952, 1947, 1941, 1936, 1931, 1926, 1922
210 BLOODWORTH ST	2020, 2017, 2014, 2010, 2005, 2003, 2000, 1997, 1995, 1992, 1988, 1982, 1972, 1967, 1962, 1957, 1952, 1947, 1941, 1936, 1931, 1926, 1922
210 BLOODWORTH ST	2020, 2017, 2014, 2010, 2005, 2003, 2000, 1995, 1992, 1988, 1982, 1977, 1972, 1967, 1962, 1957, 1952, 1947, 1941, 1936, 1931, 1926, 1922
210 BLOODWORTH ST	2020, 2017, 2014, 2010, 2005, 2003, 2000, 1997, 1995, 1988, 1982, 1977, 1972, 1967, 1962, 1957, 1952, 1947, 1941, 1936, 1931, 1926, 1922
210 DAVIE ST	2020, 2017, 2014, 2010, 2005, 2003, 2000, 1995, 1992, 1988, 1982, 1977, 1972, 1967, 1962, 1957, 1952, 1947, 1941, 1936, 1931, 1926, 1922
210 DAVIE ST	2020, 2017, 2014, 2010, 2005, 2000, 1997, 1995, 1992, 1988, 1982, 1977, 1972, 1967, 1962, 1957, 1952, 1947, 1941, 1936, 1931, 1926, 1922
210 DAVIE ST	2020, 2017, 2014, 2010, 2005, 2003, 2000, 1997, 1995, 1992, 1988, 1982, 1977, 1972, 1967, 1962, 1957, 1952, 1941, 1936, 1931, 1926, 1922
210 DAVIE ST	2020, 2017, 2014, 2010, 2005, 2003, 2000, 1997, 1995, 1992, 1988, 1982, 1977, 1972, 1967, 1962, 1957, 1952, 1947, 1941, 1931, 1926, 1922
210 DAVIE ST	2020, 2017, 2014, 2010, 2005, 2003, 2000, 1997, 1995, 1992, 1988, 1982, 1977, 1972, 1967, 1962, 1957, 1952, 1947, 1941, 1936, 1926, 1922
210 DAVIE ST	2020, 2017, 2014, 2010, 2005, 2003, 2000, 1997, 1995, 1992, 1988, 1982, 1977, 1972, 1967, 1962, 1957, 1952, 1947, 1941, 1936, 1931, 1922
210 DAVIE ST	2020, 2017, 2014, 2010, 2005, 2003, 2000, 1997, 1995, 1992, 1988, 1982, 1977, 1972, 1967, 1962, 1957, 1952, 1947, 1941, 1936, 1931, 1926
210 E DAVIE ST	2020, 2017, 2014, 2010, 2003, 2000, 1997, 1995, 1992, 1988, 1982, 1977, 1972, 1967, 1962, 1957, 1952, 1947, 1941, 1936, 1931, 1926, 1922
210 E DAVIE ST	2020, 2017, 2010, 2005, 2003, 2000, 1997, 1995, 1992, 1988, 1982, 1977, 1972, 1967, 1962, 1957, 1952, 1947, 1941, 1936, 1931, 1926, 1922
210 E DAVIE ST	2020, 2017, 2014, 2005, 2003, 2000, 1997, 1995, 1992, 1988, 1982, 1977, 1972, 1967, 1962, 1957, 1952, 1947, 1941, 1936, 1931, 1926, 1922
210 E DAVIE ST	2020, 2014, 2010, 2005, 2003, 2000, 1997, 1995, 1992, 1988, 1982, 1977, 1972, 1967, 1962, 1957, 1952, 1947, 1941, 1936, 1931, 1926, 1922
210 E DAVIE ST	2017, 2014, 2010, 2005, 2003, 2000, 1997, 1995, 1992, 1988, 1982, 1977, 1972, 1967, 1962, 1957, 1952, 1947, 1941, 1936, 1931, 1926, 1922
210 E DAVIE ST	2020, 2017, 2014, 2010, 2005, 2003, 2000, 1997, 1992, 1988, 1982, 1977, 1972, 1967, 1962, 1957, 1952, 1947, 1941, 1936, 1931, 1926, 1922

FINDINGS

Address Researched	Address Not Identified in Research Source
210 E DAVIE ST	2020, 2017, 2014, 2010, 2005, 2003, 2000, 1997, 1995, 1988, 1982, 1977, 1972, 1967, 1962, 1957, 1952, 1947, 1941, 1936, 1931, 1926, 1922
210 MARTIN ST	2020, 2017, 2014, 2010, 2005, 2000, 1997, 1995, 1992, 1988, 1982, 1977, 1972, 1967, 1962, 1957, 1952, 1947, 1941, 1936, 1931, 1926, 1922
210 MARTIN ST	2020, 2017, 2014, 2010, 2005, 2003, 2000, 1997, 1995, 1992, 1988, 1982, 1977, 1972, 1967, 1962, 1957, 1952, 1941, 1936, 1931, 1926, 1922
210 MARTIN ST	2020, 2017, 2014, 2010, 2005, 2003, 2000, 1997, 1995, 1992, 1988, 1982, 1977, 1972, 1967, 1962, 1957, 1952, 1947, 1941, 1936, 1931, 1926
210 MARTIN ST	2020, 2017, 2014, 2010, 2005, 2003, 2000, 1997, 1995, 1992, 1988, 1982, 1977, 1972, 1967, 1962, 1957, 1952, 1947, 1941, 1936, 1931, 1922
210 MARTIN ST	2020, 2017, 2014, 2010, 2005, 2003, 2000, 1997, 1995, 1992, 1988, 1982, 1977, 1972, 1967, 1962, 1957, 1952, 1947, 1941, 1936, 1926, 1922
210 MARTIN ST	2020, 2017, 2014, 2010, 2005, 2003, 2000, 1997, 1995, 1992, 1988, 1982, 1977, 1972, 1967, 1962, 1957, 1952, 1947, 1941, 1931, 1926, 1922
210 S BLOODWORTH ST	2020, 2017, 2014, 2005, 2003, 2000, 1997, 1995, 1992, 1988, 1982, 1977, 1972, 1967, 1962, 1957, 1952, 1947, 1941, 1936, 1931, 1926, 1922
210 S BLOODWORTH ST	2020, 2017, 2014, 2010, 2003, 2000, 1997, 1995, 1992, 1988, 1982, 1977, 1972, 1967, 1962, 1957, 1952, 1947, 1941, 1936, 1931, 1926, 1922
210 S BLOODWORTH ST	2020, 2017, 2014, 2010, 2005, 2003, 1997, 1995, 1992, 1988, 1982, 1977, 1972, 1967, 1962, 1957, 1952, 1947, 1941, 1936, 1931, 1926, 1922
211 DAVIE ST	2020, 2017, 2014, 2010, 2005, 2003, 2000, 1995, 1992, 1988, 1982, 1977, 1972, 1967, 1962, 1957, 1952, 1947, 1941, 1936, 1931, 1926, 1922
211 DAVIE ST	2020, 2017, 2014, 2010, 2005, 2003, 2000, 1997, 1995, 1992, 1988, 1982, 1977, 1972, 1967, 1962, 1957, 1952, 1941, 1936, 1931, 1926, 1922
211 PERSON ST	2020, 2017, 2014, 2010, 2005, 2003, 2000, 1997, 1995, 1992, 1988, 1982, 1977, 1972, 1967, 1962, 1957, 1947, 1941, 1936, 1931, 1926, 1922
211 PERSON ST	2020, 2017, 2014, 2010, 2005, 2003, 2000, 1997, 1995, 1992, 1988, 1982, 1977, 1972, 1967, 1962, 1957, 1952, 1941, 1936, 1931, 1926, 1922
211 PERSON ST	2020, 2017, 2014, 2010, 2005, 2003, 2000, 1997, 1995, 1992, 1988, 1982, 1977, 1972, 1967, 1962, 1952, 1947, 1941, 1936, 1931, 1926, 1922
211 PERSON ST	2020, 2017, 2014, 2010, 2005, 2003, 2000, 1997, 1995, 1992, 1988, 1982, 1977, 1972, 1967, 1957, 1952, 1947, 1941, 1936, 1931, 1926, 1922
211 PERSON ST	2020, 2017, 2014, 2010, 2005, 2003, 2000, 1997, 1995, 1992, 1988, 1982, 1977, 1972, 1962, 1957, 1952, 1947, 1941, 1936, 1931, 1926, 1922
211 PERSON ST	2020, 2017, 2014, 2010, 2005, 2003, 2000, 1997, 1995, 1992, 1988, 1982, 1977, 1967, 1962, 1957, 1952, 1947, 1941, 1936, 1931, 1926, 1922
211 PERSON ST	2020, 2017, 2014, 2010, 2005, 2003, 2000, 1997, 1995, 1992, 1988, 1982, 1972, 1967, 1962, 1957, 1952, 1947, 1941, 1936, 1931, 1926, 1922
211 PERSON ST	2020, 2017, 2014, 2010, 2005, 2003, 2000, 1997, 1995, 1992, 1988, 1977, 1972, 1967, 1962, 1957, 1952, 1947, 1941, 1936, 1931, 1926, 1922
211 PERSON ST	2020, 2017, 2014, 2010, 2005, 2003, 2000, 1995, 1992, 1988, 1982, 1977, 1972, 1967, 1962, 1957, 1952, 1947, 1941, 1936, 1931, 1926, 1922
211 PERSON ST	2020, 2017, 2014, 2010, 2005, 2003, 2000, 1997, 1995, 1992, 1982, 1977, 1972, 1967, 1962, 1957, 1952, 1947, 1941, 1936, 1931, 1926, 1922

FINDINGS

Address Researched	Address Not Identified in Research Source
211 PERSON ST	2020, 2017, 2014, 2010, 2005, 2003, 2000, 1997, 1995, 1988, 1982, 1977, 1972, 1967, 1962, 1957, 1952, 1947, 1941, 1936, 1931, 1926, 1922
211 PERSON ST	2020, 2017, 2014, 2010, 2005, 2003, 2000, 1997, 1995, 1992, 1988, 1982, 1977, 1972, 1967, 1962, 1957, 1952, 1947, 1936, 1931, 1926, 1922
212 DAVIE ST	2020, 2017, 2014, 2010, 2005, 2003, 2000, 1997, 1995, 1992, 1988, 1982, 1977, 1972, 1967, 1962, 1957, 1952, 1947, 1941, 1931, 1926, 1922
212 DAVIE ST	2020, 2017, 2014, 2010, 2005, 2003, 2000, 1997, 1995, 1992, 1988, 1982, 1977, 1972, 1967, 1962, 1957, 1952, 1947, 1941, 1936, 1926, 1922
212 DAVIE ST	2020, 2017, 2014, 2010, 2005, 2003, 2000, 1997, 1995, 1992, 1988, 1982, 1977, 1972, 1967, 1962, 1957, 1952, 1947, 1941, 1936, 1931, 1922
212 DAVIE ST	2020, 2017, 2014, 2010, 2005, 2003, 2000, 1997, 1995, 1992, 1988, 1982, 1977, 1972, 1967, 1962, 1957, 1952, 1947, 1941, 1936, 1931, 1926
212 DAVIE ST	2020, 2017, 2014, 2010, 2005, 2003, 2000, 1995, 1992, 1988, 1982, 1977, 1972, 1967, 1962, 1957, 1952, 1947, 1941, 1936, 1931, 1926, 1922
212 DAVIE ST	2020, 2017, 2014, 2010, 2005, 2000, 1997, 1995, 1992, 1988, 1982, 1977, 1972, 1967, 1962, 1957, 1952, 1947, 1941, 1936, 1931, 1926, 1922
212 DAVIE ST	2020, 2017, 2014, 2010, 2005, 2003, 2000, 1997, 1995, 1992, 1988, 1982, 1977, 1972, 1967, 1962, 1957, 1952, 1941, 1936, 1931, 1926, 1922
212 E DAVIE ST	2020, 2017, 2014, 2010, 2003, 2000, 1997, 1995, 1992, 1988, 1982, 1977, 1972, 1967, 1962, 1957, 1952, 1947, 1941, 1936, 1931, 1926, 1922
212 E DAVIE ST	2017, 2014, 2010, 2005, 2003, 2000, 1997, 1995, 1992, 1988, 1982, 1977, 1972, 1967, 1962, 1957, 1952, 1947, 1941, 1936, 1931, 1926, 1922
212 E DAVIE ST	2020, 2014, 2010, 2005, 2003, 2000, 1997, 1995, 1992, 1988, 1982, 1977, 1972, 1967, 1962, 1957, 1952, 1947, 1941, 1936, 1931, 1926, 1922
212 E DAVIE ST	2020, 2017, 2014, 2005, 2003, 2000, 1997, 1995, 1992, 1988, 1982, 1977, 1972, 1967, 1962, 1957, 1952, 1947, 1941, 1936, 1931, 1926, 1922
212 E DAVIE ST	2020, 2017, 2010, 2005, 2003, 2000, 1997, 1995, 1992, 1988, 1982, 1977, 1972, 1967, 1962, 1957, 1952, 1947, 1941, 1936, 1931, 1926, 1922
212 EAST ST	2020, 2017, 2014, 2010, 2005, 2003, 2000, 1997, 1995, 1992, 1988, 1982, 1977, 1972, 1967, 1962, 1952, 1947, 1941, 1936, 1931, 1926, 1922
212 EAST ST	2020, 2017, 2014, 2010, 2005, 2003, 2000, 1997, 1995, 1992, 1988, 1982, 1977, 1967, 1962, 1957, 1952, 1947, 1941, 1936, 1931, 1926, 1922
212 EAST ST	2020, 2017, 2014, 2010, 2005, 2003, 2000, 1997, 1995, 1992, 1988, 1982, 1977, 1972, 1967, 1957, 1952, 1947, 1941, 1936, 1931, 1926, 1922
212 EAST ST	2020, 2017, 2014, 2010, 2005, 2003, 2000, 1997, 1995, 1992, 1988, 1982, 1977, 1972, 1967, 1962, 1957, 1952, 1947, 1941, 1936, 1931, 1926
212 S EAST ST	2020, 2017, 2010, 2005, 2003, 2000, 1997, 1995, 1992, 1988, 1982, 1977, 1972, 1967, 1962, 1957, 1952, 1947, 1941, 1936, 1931, 1926, 1922
212 S EAST ST	2020, 2017, 2014, 2010, 2003, 2000, 1997, 1995, 1992, 1988, 1982, 1977, 1972, 1967, 1962, 1957, 1952, 1947, 1941, 1936, 1931, 1926, 1922
212 S EAST ST	2020, 2017, 2014, 2005, 2003, 2000, 1997, 1995, 1992, 1988, 1982, 1977, 1972, 1967, 1962, 1957, 1952, 1947, 1941, 1936, 1931, 1926, 1922
212 WOLFE ST	2020, 2017, 2010, 2005, 2003, 2000, 1997, 1995, 1992, 1988, 1982, 1977, 1972, 1967, 1962, 1957, 1952, 1947, 1941, 1936, 1931, 1926, 1922

FINDINGS

Address Researched	Address Not Identified in Research Source
212 WOLFE ST	2020, 2017, 2014, 2005, 2003, 2000, 1997, 1995, 1992, 1988, 1982, 1977, 1972, 1967, 1962, 1957, 1952, 1947, 1941, 1936, 1931, 1926, 1922
212 WOLFE ST	2020, 2017, 2014, 2010, 2005, 2000, 1997, 1995, 1992, 1988, 1982, 1977, 1972, 1967, 1962, 1957, 1952, 1947, 1941, 1936, 1931, 1926, 1922
212 WOLFE ST	2020, 2014, 2010, 2005, 2003, 2000, 1997, 1995, 1992, 1988, 1982, 1977, 1972, 1967, 1962, 1957, 1952, 1947, 1941, 1936, 1931, 1926, 1922
212 WOLFE ST	2020, 2017, 2014, 2010, 2005, 2003, 2000, 1995, 1992, 1988, 1982, 1977, 1972, 1967, 1962, 1957, 1952, 1947, 1941, 1936, 1931, 1926, 1922
212 WOLFE ST	2020, 2017, 2014, 2010, 2005, 2003, 2000, 1997, 1992, 1988, 1982, 1977, 1972, 1967, 1962, 1957, 1952, 1947, 1941, 1936, 1931, 1926, 1922
212 WOLFE ST	2020, 2017, 2014, 2010, 2005, 2003, 2000, 1997, 1995, 1988, 1982, 1977, 1972, 1967, 1962, 1957, 1952, 1947, 1941, 1936, 1931, 1926, 1922
212 WOLFE ST	2020, 2017, 2014, 2010, 2005, 2003, 2000, 1997, 1995, 1992, 1988, 1982, 1977, 1972, 1962, 1957, 1952, 1947, 1941, 1936, 1931, 1926, 1922
213 BLOODWORTH ST	2020, 2017, 2014, 2010, 2005, 2003, 2000, 1997, 1995, 1992, 1988, 1982, 1977, 1972, 1967, 1962, 1952, 1947, 1941, 1936, 1931, 1926, 1922
213 BLOODWORTH ST	2020, 2017, 2014, 2010, 2005, 2003, 2000, 1997, 1995, 1992, 1988, 1982, 1977, 1972, 1967, 1957, 1952, 1947, 1941, 1936, 1931, 1926, 1922
213 BLOODWORTH ST	2020, 2017, 2014, 2010, 2005, 2003, 2000, 1997, 1995, 1992, 1988, 1982, 1977, 1972, 1962, 1957, 1952, 1947, 1941, 1936, 1931, 1926, 1922
213 BLOODWORTH ST	2020, 2017, 2014, 2010, 2005, 2003, 2000, 1997, 1995, 1992, 1988, 1982, 1977, 1967, 1962, 1957, 1952, 1947, 1941, 1936, 1931, 1926, 1922
213 BLOODWORTH ST	2020, 2017, 2014, 2010, 2005, 2003, 2000, 1997, 1995, 1992, 1988, 1982, 1977, 1972, 1967, 1962, 1957, 1947, 1941, 1936, 1931, 1926, 1922
213 BLOODWORTH ST	2020, 2017, 2014, 2010, 2005, 2003, 2000, 1997, 1995, 1992, 1988, 1982, 1977, 1972, 1967, 1962, 1957, 1952, 1941, 1936, 1931, 1926, 1922
213 BLOODWORTH ST	2020, 2017, 2014, 2010, 2005, 2003, 2000, 1997, 1995, 1992, 1982, 1977, 1972, 1967, 1962, 1957, 1952, 1947, 1941, 1936, 1931, 1926, 1922
213 BLOODWORTH ST	2020, 2017, 2014, 2010, 2005, 2003, 2000, 1997, 1995, 1992, 1988, 1977, 1972, 1967, 1962, 1957, 1952, 1947, 1941, 1936, 1931, 1926, 1922
213 BLOODWORTH ST	2020, 2017, 2014, 2010, 2005, 2003, 2000, 1997, 1995, 1992, 1988, 1982, 1972, 1967, 1962, 1957, 1952, 1947, 1941, 1936, 1931, 1926, 1922
213 BLOODWORTH ST	2020, 2017, 2014, 2010, 2005, 2003, 2000, 1997, 1995, 1988, 1982, 1977, 1972, 1967, 1962, 1957, 1952, 1947, 1941, 1936, 1931, 1926, 1922
213 BLOODWORTH ST	2020, 2017, 2014, 2010, 2005, 2003, 2000, 1995, 1992, 1988, 1982, 1977, 1972, 1967, 1962, 1957, 1952, 1947, 1941, 1936, 1931, 1926, 1922
213 BLOODWORTH ST	2020, 2017, 2014, 2010, 2005, 2000, 1997, 1995, 1992, 1988, 1982, 1977, 1972, 1967, 1962, 1957, 1952, 1947, 1941, 1936, 1931, 1926, 1922
213 BLOODWORTH ST	2020, 2017, 2014, 2010, 2005, 2003, 2000, 1997, 1995, 1992, 1988, 1982, 1977, 1972, 1967, 1962, 1957, 1952, 1947, 1941, 1936, 1931, 1922
213 BLOODWORTH ST	2020, 2017, 2014, 2010, 2005, 2003, 2000, 1997, 1995, 1992, 1988, 1982, 1977, 1972, 1967, 1962, 1957, 1952, 1947, 1941, 1936, 1931, 1926
213 BLOODWORTH ST	2020, 2017, 2014, 2010, 2005, 2003, 2000, 1997, 1995, 1992, 1988, 1982, 1977, 1972, 1967, 1962, 1957, 1952, 1947, 1941, 1936, 1926, 1922

FINDINGS

Address Researched	Address Not Identified in Research Source
213 BLOODWORTH ST	2020, 2017, 2014, 2010, 2005, 2003, 2000, 1997, 1995, 1992, 1988, 1982, 1977, 1972, 1967, 1962, 1957, 1952, 1947, 1941, 1931, 1926, 1922
213 BLOODWORTH ST	2020, 2017, 2014, 2010, 2005, 2003, 2000, 1997, 1995, 1992, 1988, 1982, 1977, 1972, 1967, 1962, 1957, 1952, 1947, 1936, 1931, 1926, 1922
213 DAVIE ST	2020, 2017, 2014, 2010, 2005, 2003, 2000, 1995, 1992, 1988, 1982, 1977, 1972, 1967, 1962, 1957, 1952, 1947, 1941, 1936, 1931, 1926, 1922
213 DAVIE ST	2020, 2017, 2014, 2010, 2005, 2003, 2000, 1997, 1995, 1992, 1988, 1982, 1977, 1972, 1967, 1962, 1957, 1952, 1941, 1936, 1931, 1926, 1922
213 MARTIN ST	2020, 2017, 2014, 2010, 2005, 2003, 2000, 1995, 1992, 1988, 1982, 1977, 1972, 1967, 1962, 1957, 1952, 1947, 1941, 1936, 1931, 1926, 1922
213 PERSON ST	2020, 2017, 2014, 2010, 2005, 2003, 2000, 1997, 1995, 1992, 1988, 1982, 1977, 1972, 1967, 1962, 1957, 1947, 1941, 1936, 1931, 1926, 1922
213 PERSON ST	2020, 2017, 2014, 2010, 2005, 2003, 2000, 1997, 1995, 1992, 1988, 1982, 1977, 1972, 1967, 1962, 1957, 1952, 1941, 1936, 1931, 1926, 1922
213 PERSON ST	2020, 2017, 2014, 2010, 2005, 2003, 2000, 1997, 1995, 1992, 1988, 1982, 1977, 1972, 1967, 1957, 1952, 1947, 1941, 1936, 1931, 1926, 1922
213 PERSON ST	2020, 2017, 2014, 2010, 2005, 2003, 2000, 1997, 1995, 1992, 1988, 1982, 1977, 1972, 1962, 1957, 1952, 1947, 1941, 1936, 1931, 1926, 1922
213 PERSON ST	2020, 2017, 2014, 2010, 2005, 2003, 2000, 1997, 1995, 1992, 1988, 1982, 1977, 1972, 1967, 1962, 1957, 1952, 1947, 1936, 1931, 1926, 1922
213 PERSON ST	2020, 2017, 2014, 2010, 2005, 2003, 2000, 1997, 1995, 1992, 1988, 1982, 1977, 1972, 1967, 1962, 1957, 1952, 1947, 1941, 1931, 1926, 1922
213 PERSON ST	2020, 2017, 2014, 2010, 2005, 2003, 2000, 1997, 1995, 1992, 1988, 1982, 1977, 1972, 1967, 1962, 1957, 1952, 1947, 1941, 1936, 1931, 1922
213 PERSON ST	2020, 2017, 2014, 2010, 2005, 2003, 2000, 1997, 1995, 1992, 1988, 1982, 1977, 1972, 1967, 1962, 1957, 1952, 1947, 1941, 1936, 1926, 1922
213 PERSON ST	2020, 2017, 2014, 2010, 2005, 2003, 2000, 1997, 1995, 1992, 1988, 1982, 1977, 1972, 1967, 1962, 1957, 1952, 1947, 1941, 1936, 1931, 1926
213 S BLOODWORTH ST	2020, 2017, 2014, 2010, 2005, 2003, 2000, 1997, 1992, 1988, 1982, 1977, 1972, 1967, 1962, 1957, 1952, 1947, 1941, 1936, 1931, 1926, 1922
213 S BLOODWORTH ST	2020, 2017, 2014, 2010, 2003, 2000, 1997, 1995, 1992, 1988, 1982, 1977, 1972, 1967, 1962, 1957, 1952, 1947, 1941, 1936, 1931, 1926, 1922
214 BLOODWORTH ST	2020, 2017, 2014, 2010, 2005, 2003, 2000, 1997, 1995, 1988, 1982, 1977, 1972, 1967, 1962, 1957, 1952, 1947, 1941, 1936, 1931, 1926, 1922
214 BLOODWORTH ST	2020, 2017, 2014, 2010, 2005, 2003, 2000, 1997, 1995, 1992, 1988, 1982, 1972, 1967, 1962, 1957, 1952, 1947, 1941, 1936, 1931, 1926, 1922
214 BLOODWORTH ST	2020, 2017, 2014, 2010, 2005, 2003, 2000, 1997, 1995, 1992, 1988, 1977, 1972, 1967, 1962, 1957, 1952, 1947, 1941, 1936, 1931, 1926, 1922
214 BLOODWORTH ST	2020, 2017, 2014, 2010, 2005, 2003, 2000, 1997, 1995, 1992, 1982, 1977, 1972, 1967, 1962, 1957, 1952, 1947, 1941, 1936, 1931, 1926, 1922
214 BLOODWORTH ST	2020, 2017, 2014, 2010, 2005, 2003, 2000, 1997, 1995, 1992, 1988, 1982, 1977, 1972, 1967, 1957, 1952, 1947, 1941, 1936, 1931, 1926, 1922
214 BLOODWORTH ST	2020, 2017, 2014, 2010, 2005, 2003, 2000, 1997, 1995, 1992, 1988, 1982, 1977, 1972, 1967, 1962, 1952, 1947, 1941, 1936, 1931, 1926, 1922

FINDINGS

Address Researched	Address Not Identified in Research Source
214 BLOODWORTH ST	2020, 2017, 2014, 2010, 2005, 2003, 2000, 1997, 1995, 1992, 1988, 1982, 1977, 1967, 1962, 1957, 1952, 1947, 1941, 1936, 1931, 1926, 1922
214 BLOODWORTH ST	2020, 2017, 2014, 2010, 2005, 2003, 2000, 1997, 1995, 1992, 1988, 1982, 1977, 1972, 1962, 1957, 1952, 1947, 1941, 1936, 1931, 1926, 1922
214 BLOODWORTH ST	2020, 2017, 2014, 2010, 2005, 2003, 2000, 1997, 1995, 1992, 1988, 1982, 1977, 1972, 1967, 1962, 1957, 1947, 1941, 1936, 1931, 1926, 1922
214 BLOODWORTH ST	2020, 2017, 2014, 2010, 2005, 2003, 2000, 1997, 1995, 1992, 1988, 1982, 1977, 1972, 1967, 1962, 1957, 1952, 1941, 1936, 1931, 1926, 1922
214 BLOODWORTH ST	2020, 2017, 2014, 2010, 2005, 2003, 2000, 1997, 1995, 1992, 1988, 1982, 1977, 1972, 1967, 1962, 1957, 1952, 1947, 1941, 1936, 1931, 1922
214 BLOODWORTH ST	2020, 2017, 2014, 2010, 2005, 2003, 2000, 1997, 1995, 1992, 1988, 1982, 1977, 1972, 1967, 1962, 1957, 1952, 1947, 1941, 1936, 1931, 1926
214 BLOODWORTH ST	2020, 2017, 2014, 2010, 2005, 2003, 2000, 1997, 1995, 1992, 1988, 1982, 1977, 1972, 1967, 1962, 1957, 1952, 1947, 1941, 1936, 1926, 1922
214 BLOODWORTH ST	2020, 2017, 2014, 2010, 2005, 2003, 2000, 1997, 1995, 1992, 1988, 1982, 1977, 1972, 1967, 1962, 1957, 1952, 1947, 1941, 1931, 1926, 1922
214 BLOODWORTH ST	2020, 2017, 2014, 2010, 2005, 2003, 2000, 1997, 1995, 1992, 1988, 1982, 1977, 1972, 1967, 1962, 1957, 1952, 1947, 1936, 1931, 1926, 1922
214 DAVIE ST	2020, 2017, 2014, 2010, 2005, 2003, 2000, 1997, 1995, 1992, 1988, 1982, 1977, 1972, 1967, 1962, 1957, 1952, 1947, 1941, 1936, 1926, 1922
214 DAVIE ST	2020, 2017, 2014, 2010, 2005, 2003, 2000, 1995, 1992, 1988, 1982, 1977, 1972, 1967, 1962, 1957, 1952, 1947, 1941, 1936, 1931, 1926, 1922
214 DAVIE ST	2020, 2017, 2014, 2010, 2005, 2000, 1997, 1995, 1992, 1988, 1982, 1977, 1972, 1967, 1962, 1957, 1952, 1947, 1941, 1936, 1931, 1926, 1922
214 E DAVIE ST	2020, 2017, 2014, 2010, 2003, 2000, 1997, 1995, 1992, 1988, 1982, 1977, 1972, 1967, 1962, 1957, 1952, 1947, 1941, 1936, 1931, 1926, 1922
214 E DAVIE ST	2020, 2017, 2010, 2005, 2003, 2000, 1997, 1995, 1992, 1988, 1982, 1977, 1972, 1967, 1962, 1957, 1952, 1947, 1941, 1936, 1931, 1926, 1922
214 E DAVIE ST	2020, 2017, 2014, 2005, 2003, 2000, 1997, 1995, 1992, 1988, 1982, 1977, 1972, 1967, 1962, 1957, 1952, 1947, 1941, 1936, 1931, 1926, 1922
214 E DAVIE ST	2020, 2014, 2010, 2005, 2003, 2000, 1997, 1995, 1992, 1988, 1982, 1977, 1972, 1967, 1962, 1957, 1952, 1947, 1941, 1936, 1931, 1926, 1922
214 E DAVIE ST	2017, 2014, 2010, 2005, 2003, 2000, 1997, 1995, 1992, 1988, 1982, 1977, 1972, 1967, 1962, 1957, 1952, 1947, 1941, 1936, 1931, 1926, 1922
214 E DAVIE ST	2020, 2017, 2014, 2010, 2005, 2003, 2000, 1997, 1992, 1988, 1982, 1977, 1972, 1967, 1962, 1957, 1952, 1947, 1941, 1936, 1931, 1926, 1922
214 E MARTIN ST	2020, 2017, 2014, 2010, 2005, 2003, 1997, 1995, 1992, 1988, 1982, 1977, 1972, 1967, 1962, 1957, 1952, 1947, 1941, 1936, 1931, 1926, 1922
214 E MARTIN ST	2020, 2017, 2014, 2010, 2005, 2003, 2000, 1997, 1992, 1988, 1982, 1977, 1972, 1967, 1962, 1957, 1952, 1947, 1941, 1936, 1931, 1926, 1922
214 E MARTIN ST	2020, 2017, 2014, 2010, 2005, 2003, 2000, 1997, 1995, 1988, 1982, 1977, 1972, 1967, 1962, 1957, 1952, 1947, 1941, 1936, 1931, 1926, 1922
214 E MARTIN ST	2017, 2014, 2010, 2005, 2003, 2000, 1997, 1995, 1992, 1988, 1982, 1977, 1972, 1967, 1962, 1957, 1952, 1947, 1941, 1936, 1931, 1926, 1922

FINDINGS

Address Researched	Address Not Identified in Research Source
214 E MARTIN ST	2020, 2017, 2010, 2005, 2003, 2000, 1997, 1995, 1992, 1988, 1982, 1977, 1972, 1967, 1962, 1957, 1952, 1947, 1941, 1936, 1931, 1926, 1922
214 E MARTIN ST	2020, 2014, 2010, 2005, 2003, 2000, 1997, 1995, 1992, 1988, 1982, 1977, 1972, 1967, 1962, 1957, 1952, 1947, 1941, 1936, 1931, 1926, 1922
214 EAST ST	2020, 2017, 2014, 2010, 2005, 2003, 2000, 1997, 1995, 1992, 1988, 1982, 1977, 1972, 1967, 1962, 1952, 1947, 1941, 1936, 1931, 1926, 1922
214 MARTIN ST	2020, 2017, 2014, 2010, 2005, 2003, 2000, 1997, 1995, 1992, 1988, 1982, 1977, 1972, 1967, 1962, 1952, 1947, 1941, 1936, 1931, 1926, 1922
214 MARTIN ST	2020, 2017, 2014, 2010, 2005, 2003, 2000, 1997, 1995, 1992, 1988, 1982, 1977, 1972, 1967, 1962, 1957, 1947, 1941, 1936, 1931, 1926, 1922
214 MARTIN ST	2020, 2017, 2014, 2010, 2005, 2003, 2000, 1997, 1995, 1992, 1988, 1982, 1977, 1972, 1967, 1962, 1957, 1952, 1941, 1936, 1931, 1926, 1922
214 MARTIN ST	2020, 2017, 2014, 2010, 2005, 2003, 2000, 1997, 1995, 1992, 1988, 1982, 1977, 1967, 1962, 1957, 1952, 1947, 1941, 1936, 1931, 1926, 1922
214 MARTIN ST	2020, 2017, 2014, 2010, 2005, 2003, 2000, 1997, 1995, 1992, 1988, 1982, 1972, 1967, 1962, 1957, 1952, 1947, 1941, 1936, 1931, 1926, 1922
214 MARTIN ST	2020, 2017, 2014, 2010, 2005, 2003, 2000, 1997, 1995, 1992, 1988, 1982, 1977, 1972, 1967, 1957, 1952, 1947, 1941, 1936, 1931, 1926, 1922
214 MARTIN ST	2020, 2017, 2014, 2010, 2005, 2003, 2000, 1997, 1995, 1992, 1988, 1982, 1977, 1972, 1962, 1957, 1952, 1947, 1941, 1936, 1931, 1926, 1922
214 MARTIN ST	2020, 2017, 2014, 2010, 2005, 2000, 1997, 1995, 1992, 1988, 1982, 1977, 1972, 1967, 1962, 1957, 1952, 1947, 1941, 1936, 1931, 1926, 1922
214 MARTIN ST	2020, 2017, 2014, 2010, 2005, 2003, 2000, 1997, 1995, 1988, 1982, 1977, 1972, 1967, 1962, 1957, 1952, 1947, 1941, 1936, 1931, 1926, 1922
214 MARTIN ST	2020, 2017, 2014, 2010, 2005, 2003, 2000, 1997, 1995, 1992, 1982, 1977, 1972, 1967, 1962, 1957, 1952, 1947, 1941, 1936, 1931, 1926, 1922
214 MARTIN ST	2020, 2017, 2014, 2010, 2005, 2003, 2000, 1997, 1995, 1992, 1988, 1977, 1972, 1967, 1962, 1957, 1952, 1947, 1941, 1936, 1931, 1926, 1922
214 MARTIN ST	2020, 2017, 2014, 2010, 2005, 2003, 2000, 1995, 1992, 1988, 1982, 1977, 1972, 1967, 1962, 1957, 1952, 1947, 1941, 1936, 1931, 1926, 1922
214 MARTIN ST	2020, 2017, 2014, 2010, 2005, 2003, 2000, 1997, 1995, 1992, 1988, 1982, 1977, 1972, 1967, 1962, 1957, 1952, 1947, 1941, 1936, 1926, 1922
214 MARTIN ST	2020, 2017, 2014, 2010, 2005, 2003, 2000, 1997, 1995, 1992, 1988, 1982, 1977, 1972, 1967, 1962, 1957, 1952, 1947, 1941, 1931, 1926, 1922
214 MARTIN ST	2020, 2017, 2014, 2010, 2005, 2003, 2000, 1997, 1995, 1992, 1988, 1982, 1977, 1972, 1967, 1962, 1957, 1952, 1947, 1936, 1931, 1926, 1922
214 MARTIN ST	2020, 2017, 2014, 2010, 2005, 2003, 2000, 1997, 1995, 1992, 1988, 1982, 1977, 1972, 1967, 1962, 1957, 1952, 1947, 1941, 1936, 1931, 1922
214 MARTIN ST	2020, 2017, 2014, 2010, 2005, 2003, 2000, 1997, 1995, 1992, 1988, 1982, 1977, 1972, 1967, 1962, 1957, 1952, 1947, 1941, 1936, 1931, 1926
214 S BLOODWORTH ST	2020, 2017, 2014, 2010, 2005, 2003, 2000, 1997, 1995, 1988, 1982, 1977, 1972, 1967, 1962, 1957, 1952, 1947, 1941, 1936, 1931, 1926, 1922
214 S BLOUNT ST	2020, 2017, 2014, 2010, 2005, 2003, 1997, 1995, 1992, 1988, 1982, 1977, 1972, 1967, 1962, 1957, 1952, 1947, 1941, 1936, 1931, 1926, 1922

FINDINGS

Address Researched	Address Not Identified in Research Source
214 S BLOUNT ST	2020, 2017, 2014, 2010, 2003, 2000, 1997, 1995, 1992, 1988, 1982, 1977, 1972, 1967, 1962, 1957, 1952, 1947, 1941, 1936, 1931, 1926, 1922
214 S BLOUNT ST	2020, 2017, 2014, 2005, 2003, 2000, 1997, 1995, 1992, 1988, 1982, 1977, 1972, 1967, 1962, 1957, 1952, 1947, 1941, 1936, 1931, 1926, 1922
214 S EAST ST	2020, 2017, 2014, 2010, 2005, 2003, 2000, 1997, 1992, 1988, 1982, 1977, 1972, 1967, 1962, 1957, 1952, 1947, 1941, 1936, 1931, 1926, 1922
214 WOLFE ST	2020, 2017, 2014, 2010, 2005, 2003, 2000, 1997, 1995, 1992, 1982, 1977, 1972, 1967, 1962, 1957, 1952, 1947, 1941, 1936, 1931, 1926, 1922
214 WOLFE ST	2020, 2017, 2014, 2010, 2005, 2003, 2000, 1997, 1995, 1988, 1982, 1977, 1972, 1967, 1962, 1957, 1952, 1947, 1941, 1936, 1931, 1926, 1922
214 WOLFE ST	2020, 2017, 2014, 2010, 2005, 2003, 2000, 1997, 1995, 1992, 1988, 1977, 1972, 1967, 1962, 1957, 1952, 1947, 1941, 1936, 1931, 1926, 1922
215 BLOODWORTH ST	2020, 2017, 2014, 2010, 2005, 2003, 2000, 1997, 1995, 1992, 1988, 1982, 1977, 1972, 1962, 1957, 1952, 1947, 1941, 1936, 1931, 1926, 1922
215 BLOODWORTH ST	2020, 2017, 2014, 2010, 2005, 2003, 2000, 1997, 1995, 1992, 1988, 1982, 1977, 1972, 1967, 1957, 1952, 1947, 1941, 1936, 1931, 1926, 1922
215 BLOODWORTH ST	2020, 2017, 2014, 2010, 2005, 2003, 2000, 1997, 1995, 1992, 1988, 1982, 1977, 1972, 1967, 1962, 1952, 1947, 1941, 1936, 1931, 1926, 1922
215 BLOODWORTH ST	2020, 2017, 2014, 2010, 2005, 2003, 2000, 1997, 1995, 1992, 1988, 1982, 1977, 1972, 1967, 1962, 1957, 1952, 1941, 1936, 1931, 1926, 1922
215 BLOODWORTH ST	2020, 2017, 2014, 2010, 2005, 2003, 2000, 1997, 1995, 1992, 1988, 1982, 1977, 1972, 1967, 1962, 1957, 1947, 1941, 1936, 1931, 1926, 1922
215 BLOODWORTH ST	2020, 2017, 2014, 2010, 2005, 2003, 2000, 1997, 1995, 1992, 1988, 1982, 1977, 1972, 1967, 1962, 1957, 1952, 1947, 1941, 1936, 1931, 1926
215 BLOODWORTH ST	2020, 2017, 2014, 2010, 2005, 2003, 2000, 1997, 1995, 1992, 1988, 1982, 1977, 1972, 1967, 1962, 1957, 1952, 1947, 1941, 1936, 1931, 1922
215 BLOODWORTH ST	2020, 2017, 2014, 2010, 2005, 2003, 2000, 1997, 1995, 1992, 1988, 1982, 1977, 1972, 1967, 1962, 1957, 1952, 1947, 1936, 1931, 1926, 1922
215 BLOODWORTH ST	2020, 2017, 2014, 2010, 2005, 2003, 2000, 1997, 1995, 1992, 1988, 1982, 1977, 1972, 1967, 1962, 1957, 1952, 1947, 1941, 1931, 1926, 1922
215 BLOODWORTH ST	2020, 2017, 2014, 2010, 2005, 2003, 2000, 1997, 1995, 1992, 1988, 1982, 1977, 1972, 1967, 1962, 1957, 1952, 1947, 1941, 1936, 1926, 1922
215 DAVIE ST	2020, 2017, 2014, 2010, 2005, 2003, 2000, 1997, 1995, 1992, 1988, 1982, 1977, 1972, 1967, 1962, 1957, 1952, 1947, 1941, 1936, 1931, 1922
215 EAST ST	2020, 2017, 2014, 2010, 2005, 2003, 2000, 1997, 1995, 1992, 1988, 1982, 1977, 1972, 1967, 1962, 1957, 1952, 1947, 1941, 1936, 1931, 1922
215 EAST ST	2020, 2017, 2014, 2010, 2005, 2003, 2000, 1997, 1995, 1992, 1988, 1982, 1977, 1972, 1967, 1962, 1957, 1952, 1947, 1941, 1936, 1931, 1926
215 EAST ST	2020, 2017, 2014, 2010, 2005, 2003, 2000, 1997, 1995, 1992, 1988, 1982, 1977, 1972, 1967, 1962, 1957, 1952, 1947, 1941, 1931, 1926, 1922
215 EAST ST	2020, 2017, 2014, 2010, 2005, 2003, 2000, 1997, 1995, 1992, 1988, 1982, 1977, 1972, 1967, 1962, 1957, 1952, 1947, 1941, 1936, 1926, 1922
215 EAST ST	2020, 2017, 2014, 2010, 2005, 2003, 2000, 1997, 1995, 1992, 1988, 1982, 1977, 1972, 1967, 1962, 1957, 1952, 1947, 1936, 1931, 1926, 1922

FINDINGS

Address Researched	Address Not Identified in Research Source
215 EAST ST	2020, 2017, 2014, 2010, 2005, 2003, 2000, 1997, 1995, 1992, 1988, 1982, 1977, 1972, 1967, 1962, 1957, 1947, 1941, 1936, 1931, 1926, 1922
215 EAST ST	2020, 2017, 2014, 2010, 2005, 2003, 2000, 1997, 1995, 1992, 1988, 1982, 1977, 1972, 1967, 1962, 1957, 1952, 1941, 1936, 1931, 1926, 1922
317 DAVIE ST	2020, 2017, 2014, 2010, 2005, 2003, 2000, 1997, 1995, 1992, 1988, 1982, 1977, 1972, 1962, 1957, 1952, 1947, 1941, 1936, 1931, 1926, 1922
317 DAVIE ST	2020, 2017, 2014, 2010, 2005, 2003, 2000, 1997, 1995, 1992, 1988, 1982, 1977, 1972, 1967, 1957, 1952, 1947, 1941, 1936, 1931, 1926, 1922
317 DAVIE ST	2020, 2017, 2014, 2010, 2005, 2003, 2000, 1997, 1995, 1992, 1988, 1982, 1977, 1967, 1962, 1957, 1952, 1947, 1941, 1936, 1931, 1926, 1922
317 DAVIE ST	2020, 2017, 2014, 2010, 2005, 2003, 2000, 1997, 1995, 1992, 1988, 1982, 1972, 1967, 1962, 1957, 1952, 1947, 1941, 1936, 1931, 1926, 1922
317 DAVIE ST	2020, 2017, 2014, 2010, 2005, 2003, 2000, 1997, 1995, 1992, 1988, 1977, 1972, 1967, 1962, 1957, 1952, 1947, 1941, 1936, 1931, 1926, 1922
317 DAVIE ST	2020, 2017, 2014, 2010, 2005, 2003, 2000, 1997, 1995, 1992, 1982, 1977, 1972, 1967, 1962, 1957, 1952, 1947, 1941, 1936, 1931, 1926, 1922
317 DAVIE ST	2020, 2017, 2014, 2010, 2005, 2003, 2000, 1997, 1995, 1988, 1982, 1977, 1972, 1967, 1962, 1957, 1952, 1947, 1941, 1936, 1931, 1926, 1922
317 DAVIE ST	2020, 2017, 2014, 2010, 2005, 2003, 2000, 1995, 1992, 1988, 1982, 1977, 1972, 1967, 1962, 1957, 1952, 1947, 1941, 1936, 1931, 1926, 1922
317 E DAVIE ST	2020, 2017, 2014, 2010, 2005, 2003, 2000, 1997, 1992, 1988, 1982, 1977, 1972, 1967, 1962, 1957, 1952, 1947, 1941, 1936, 1931, 1926, 1922
317 E DAVIE ST	2020, 2017, 2014, 2010, 2005, 2003, 2000, 1997, 1995, 1988, 1982, 1977, 1972, 1967, 1962, 1957, 1952, 1947, 1941, 1936, 1931, 1926, 1922
317 E MARTIN ST	2020, 2017, 2014, 2010, 2005, 2003, 2000, 1997, 1992, 1988, 1982, 1977, 1972, 1967, 1962, 1957, 1952, 1947, 1941, 1936, 1931, 1926, 1922
317 E Martin St	2020, 2017, 2014, 2010, 2005, 2003, 2000, 1997, 1995, 1992, 1988, 1982, 1977, 1972, 1967, 1962, 1957, 1952, 1947, 1941, 1936, 1931, 1926, 1922
317 EAST ST	2020, 2017, 2014, 2010, 2005, 2003, 2000, 1997, 1995, 1992, 1982, 1977, 1972, 1967, 1962, 1957, 1952, 1947, 1941, 1936, 1931, 1926, 1922
317 EAST ST	2020, 2017, 2014, 2010, 2005, 2003, 2000, 1997, 1995, 1988, 1982, 1977, 1972, 1967, 1962, 1957, 1952, 1947, 1941, 1936, 1931, 1926, 1922
317 EAST ST	2020, 2017, 2014, 2010, 2005, 2003, 2000, 1997, 1995, 1992, 1988, 1982, 1972, 1967, 1962, 1957, 1952, 1947, 1941, 1936, 1931, 1926, 1922
317 EAST ST	2020, 2017, 2014, 2010, 2005, 2003, 2000, 1997, 1995, 1992, 1988, 1982, 1977, 1967, 1962, 1957, 1952, 1947, 1941, 1936, 1931, 1926, 1922
317 EAST ST	2020, 2017, 2014, 2010, 2005, 2003, 2000, 1997, 1995, 1992, 1988, 1982, 1977, 1972, 1967, 1957, 1952, 1947, 1941, 1936, 1931, 1926, 1922
317 EAST ST	2020, 2017, 2014, 2010, 2005, 2003, 2000, 1997, 1995, 1992, 1988, 1982, 1977, 1972, 1962, 1957, 1952, 1947, 1941, 1936, 1931, 1926, 1922
317 EAST ST	2020, 2017, 2014, 2010, 2005, 2003, 2000, 1997, 1995, 1992, 1988, 1982, 1977, 1972, 1967, 1962, 1957, 1952, 1947, 1941, 1936, 1926, 1922
317 EAST ST	2020, 2017, 2014, 2010, 2005, 2003, 2000, 1997, 1995, 1992, 1988, 1982, 1977, 1972, 1967, 1962, 1957, 1952, 1947, 1941, 1931, 1926, 1922

FINDINGS

Address Researched	Address Not Identified in Research Source
317 EAST ST	2020, 2017, 2014, 2010, 2005, 2003, 2000, 1997, 1995, 1992, 1988, 1982, 1977, 1972, 1967, 1962, 1957, 1952, 1947, 1936, 1931, 1926, 1922
317 EAST ST	2020, 2017, 2014, 2010, 2005, 2003, 2000, 1997, 1995, 1992, 1988, 1982, 1977, 1972, 1967, 1962, 1957, 1952, 1947, 1941, 1936, 1931, 1926
317 EAST ST	2020, 2017, 2014, 2010, 2005, 2003, 2000, 1997, 1995, 1992, 1988, 1982, 1977, 1972, 1967, 1962, 1957, 1952, 1947, 1941, 1936, 1931, 1922
317 LOVES ALY	2020, 2017, 2014, 2010, 2005, 2003, 2000, 1997, 1995, 1992, 1988, 1982, 1977, 1972, 1967, 1962, 1957, 1952, 1947, 1941, 1936, 1931, 1922
317 LOVES ALY	2020, 2017, 2014, 2010, 2005, 2003, 2000, 1997, 1995, 1992, 1988, 1982, 1977, 1972, 1967, 1962, 1957, 1952, 1947, 1941, 1936, 1931, 1926
317 LOVES ALY	2020, 2017, 2014, 2010, 2005, 2003, 2000, 1997, 1995, 1992, 1988, 1982, 1977, 1972, 1967, 1962, 1957, 1952, 1947, 1936, 1931, 1926, 1922
317 MARTIN ST	2020, 2017, 2014, 2010, 2005, 2003, 2000, 1997, 1995, 1992, 1988, 1982, 1977, 1972, 1967, 1962, 1957, 1952, 1947, 1936, 1931, 1926, 1922
317 MARTIN ST	2020, 2017, 2014, 2010, 2005, 2003, 2000, 1997, 1995, 1992, 1988, 1982, 1977, 1972, 1967, 1962, 1957, 1952, 1947, 1941, 1931, 1926, 1922
317 MARTIN ST	2020, 2017, 2014, 2010, 2005, 2003, 2000, 1997, 1995, 1992, 1988, 1982, 1977, 1972, 1967, 1962, 1957, 1952, 1947, 1941, 1936, 1926, 1922
317 MARTIN ST	2020, 2017, 2014, 2010, 2005, 2003, 2000, 1997, 1995, 1992, 1988, 1982, 1977, 1972, 1967, 1962, 1957, 1952, 1947, 1941, 1936, 1931, 1926
317 MARTIN ST	2020, 2017, 2014, 2010, 2005, 2003, 2000, 1997, 1995, 1992, 1988, 1982, 1977, 1972, 1967, 1962, 1957, 1952, 1947, 1941, 1936, 1931, 1922
317 MARTIN ST	2020, 2017, 2014, 2010, 2005, 2003, 2000, 1997, 1995, 1992, 1988, 1982, 1977, 1972, 1962, 1957, 1952, 1947, 1941, 1936, 1931, 1926, 1922
317 MARTIN ST	2020, 2017, 2014, 2010, 2005, 2003, 2000, 1997, 1995, 1992, 1988, 1982, 1977, 1972, 1967, 1957, 1952, 1947, 1941, 1936, 1931, 1926, 1922
317 MARTIN ST	2020, 2017, 2014, 2010, 2005, 2003, 2000, 1997, 1995, 1992, 1988, 1982, 1977, 1967, 1962, 1957, 1952, 1947, 1941, 1936, 1931, 1926, 1922
317 MARTIN ST	2020, 2017, 2014, 2010, 2005, 2003, 2000, 1997, 1995, 1992, 1988, 1982, 1972, 1967, 1962, 1957, 1952, 1947, 1941, 1936, 1931, 1926, 1922
317 MARTIN ST	2020, 2017, 2014, 2010, 2005, 2003, 2000, 1997, 1995, 1992, 1988, 1982, 1977, 1972, 1967, 1962, 1957, 1952, 1941, 1936, 1931, 1926, 1922
317 MARTIN ST	2020, 2017, 2014, 2010, 2005, 2003, 2000, 1997, 1995, 1992, 1988, 1982, 1977, 1972, 1967, 1962, 1957, 1952, 1947, 1941, 1936, 1931, 1926, 1922
317 MARTIN ST	2020, 2017, 2014, 2010, 2005, 2003, 2000, 1997, 1995, 1992, 1988, 1982, 1977, 1972, 1967, 1962, 1957, 1952, 1947, 1941, 1936, 1931, 1926, 1922
317 MARTIN ST	2020, 2017, 2014, 2010, 2005, 2003, 2000, 1997, 1995, 1988, 1982, 1977, 1972, 1967, 1962, 1957, 1952, 1947, 1941, 1936, 1931, 1926, 1922
317 MARTIN ST	2020, 2017, 2014, 2010, 2005, 2003, 2000, 1997, 1995, 1992, 1988, 1977, 1972, 1967, 1962, 1957, 1952, 1947, 1941, 1936, 1931, 1926, 1922
317 MARTIN ST	2020, 2017, 2014, 2010, 2005, 2003, 2000, 1997, 1995, 1992, 1982, 1977, 1972, 1967, 1962, 1957, 1952, 1947, 1941, 1936, 1931, 1926, 1922
317 MARTIN ST	2020, 2017, 2014, 2010, 2005, 2003, 2000, 1995, 1992, 1988, 1982, 1977, 1972, 1967, 1962, 1957, 1952, 1947, 1941, 1936, 1931, 1926, 1922

FINDINGS

Address Researched	Address Not Identified in Research Source
317 PERSON ST	2020, 2017, 2014, 2010, 2005, 2003, 2000, 1997, 1995, 1992, 1988, 1982, 1977, 1972, 1967, 1962, 1952, 1947, 1941, 1936, 1931, 1926, 1922
317 PERSON ST	2020, 2017, 2014, 2010, 2005, 2003, 2000, 1997, 1995, 1992, 1988, 1982, 1977, 1972, 1967, 1957, 1952, 1947, 1941, 1936, 1931, 1926, 1922
317 PERSON ST	2020, 2017, 2014, 2010, 2005, 2003, 2000, 1997, 1995, 1992, 1988, 1982, 1977, 1972, 1967, 1962, 1957, 1952, 1941, 1936, 1931, 1926, 1922
317 PERSON ST	2020, 2017, 2014, 2010, 2005, 2003, 2000, 1997, 1995, 1992, 1988, 1982, 1977, 1972, 1967, 1962, 1957, 1947, 1941, 1936, 1931, 1926, 1922
317 PERSON ST	2020, 2017, 2014, 2010, 2005, 2003, 2000, 1997, 1995, 1992, 1988, 1982, 1977, 1972, 1967, 1962, 1957, 1952, 1947, 1941, 1936, 1931, 1922
317 PERSON ST	2020, 2017, 2014, 2010, 2005, 2003, 2000, 1997, 1995, 1992, 1988, 1982, 1977, 1972, 1967, 1962, 1957, 1952, 1947, 1941, 1936, 1926, 1922
317 PERSON ST	2020, 2017, 2014, 2010, 2005, 2003, 2000, 1997, 1995, 1992, 1988, 1982, 1977, 1972, 1967, 1962, 1957, 1952, 1947, 1941, 1936, 1931, 1926
317 PERSON ST	2020, 2017, 2014, 2010, 2005, 2003, 2000, 1997, 1995, 1992, 1988, 1982, 1977, 1972, 1967, 1962, 1957, 1952, 1947, 1941, 1931, 1926, 1922
317 PERSON ST	2020, 2017, 2014, 2010, 2005, 2003, 2000, 1997, 1995, 1992, 1988, 1982, 1977, 1972, 1967, 1962, 1957, 1952, 1947, 1941, 1936, 1931, 1926, 1922
317 S BLOODWORTH ST	2020, 2017, 2014, 2010, 2005, 2003, 1997, 1995, 1992, 1988, 1982, 1977, 1972, 1967, 1962, 1957, 1952, 1947, 1941, 1936, 1931, 1926, 1922
317 S BLOODWORTH ST	2020, 2017, 2014, 2010, 2005, 2003, 2000, 1997, 1992, 1988, 1982, 1977, 1972, 1967, 1962, 1957, 1952, 1947, 1941, 1936, 1931, 1926, 1922
317 S BLOODWORTH ST	2020, 2017, 2014, 2010, 2005, 2003, 2000, 1997, 1995, 1988, 1982, 1977, 1972, 1967, 1962, 1957, 1952, 1947, 1941, 1936, 1931, 1926, 1922
317 S EAST ST	2020, 2017, 2014, 2010, 2005, 2003, 2000, 1997, 1995, 1988, 1982, 1977, 1972, 1967, 1962, 1957, 1952, 1947, 1941, 1936, 1931, 1926, 1922
318 BLAKE ST	2020, 2017, 2014, 2010, 2005, 2003, 2000, 1997, 1995, 1992, 1988, 1982, 1977, 1972, 1967, 1962, 1957, 1952, 1941, 1936, 1931, 1926, 1922
318 BLAKE ST	2020, 2017, 2014, 2010, 2005, 2003, 2000, 1997, 1995, 1992, 1988, 1982, 1977, 1972, 1967, 1962, 1952, 1947, 1941, 1936, 1931, 1926, 1922
318 BLAKE ST	2020, 2017, 2014, 2010, 2005, 2003, 2000, 1997, 1995, 1992, 1988, 1982, 1977, 1972, 1967, 1962, 1957, 1947, 1941, 1936, 1931, 1926, 1922
318 BLAKE ST	2020, 2017, 2014, 2010, 2005, 2003, 2000, 1997, 1995, 1992, 1988, 1982, 1977, 1972, 1967, 1962, 1957, 1952, 1947, 1941, 1931, 1926, 1922
318 BLAKE ST	2020, 2017, 2014, 2010, 2005, 2003, 2000, 1997, 1995, 1992, 1988, 1982, 1977, 1972, 1967, 1962, 1957, 1952, 1947, 1941, 1936, 1926, 1922
318 BLOODWORTH ST	2020, 2017, 2014, 2010, 2005, 2003, 2000, 1997, 1995, 1992, 1988, 1982, 1977, 1972, 1967, 1962, 1957, 1952, 1947, 1941, 1936, 1926, 1922
318 BLOODWORTH ST	2020, 2017, 2014, 2010, 2005, 2003, 2000, 1997, 1995, 1992, 1988, 1982, 1977, 1972, 1967, 1962, 1957, 1952, 1947, 1941, 1931, 1926, 1922
318 BLOODWORTH ST	2020, 2017, 2014, 2010, 2005, 2003, 2000, 1997, 1995, 1992, 1988, 1982, 1977, 1972, 1967, 1962, 1957, 1952, 1947, 1936, 1931, 1926, 1922
318 BLOODWORTH ST	2020, 2017, 2014, 2010, 2005, 2003, 2000, 1997, 1995, 1992, 1988, 1982, 1977, 1972, 1967, 1962, 1957, 1952, 1947, 1941, 1936, 1931, 1922

FINDINGS

Address Researched	Address Not Identified in Research Source
318 BLOODWORTH ST	2020, 2017, 2014, 2010, 2005, 2003, 2000, 1997, 1995, 1992, 1988, 1982, 1977, 1972, 1967, 1962, 1957, 1952, 1947, 1941, 1936, 1931, 1926
318 BLOODWORTH ST	2020, 2017, 2014, 2010, 2005, 2003, 2000, 1997, 1995, 1992, 1988, 1982, 1977, 1972, 1967, 1962, 1957, 1947, 1941, 1936, 1931, 1926, 1922
318 BLOODWORTH ST	2020, 2017, 2014, 2010, 2005, 2003, 2000, 1997, 1995, 1992, 1988, 1982, 1977, 1972, 1967, 1962, 1957, 1952, 1941, 1936, 1931, 1926, 1922
318 BLOODWORTH ST	2020, 2017, 2014, 2010, 2005, 2003, 2000, 1997, 1995, 1992, 1988, 1982, 1977, 1967, 1962, 1957, 1952, 1947, 1941, 1936, 1931, 1926, 1922
318 BLOODWORTH ST	2020, 2017, 2014, 2010, 2005, 2003, 2000, 1997, 1995, 1992, 1988, 1982, 1977, 1972, 1962, 1957, 1952, 1947, 1941, 1936, 1931, 1926, 1922
318 BLOODWORTH ST	2020, 2017, 2014, 2010, 2005, 2003, 2000, 1997, 1995, 1992, 1988, 1982, 1977, 1972, 1967, 1962, 1952, 1947, 1941, 1936, 1931, 1926, 1922
318 BLOODWORTH ST	2020, 2017, 2014, 2010, 2005, 2003, 2000, 1997, 1995, 1992, 1988, 1977, 1972, 1967, 1962, 1957, 1952, 1947, 1941, 1936, 1931, 1926, 1922
318 BLOODWORTH ST	2020, 2017, 2014, 2010, 2005, 2003, 2000, 1997, 1995, 1992, 1988, 1982, 1972, 1967, 1962, 1957, 1952, 1947, 1941, 1936, 1931, 1926, 1922
318 BLOUNT ST	2020, 2017, 2014, 2010, 2005, 2003, 2000, 1997, 1995, 1992, 1988, 1982, 1977, 1972, 1967, 1962, 1957, 1952, 1941, 1936, 1931, 1926, 1922
318 BLOUNT ST	2020, 2017, 2014, 2010, 2005, 2003, 2000, 1997, 1995, 1992, 1988, 1982, 1977, 1972, 1967, 1962, 1957, 1952, 1947, 1941, 1936, 1931, 1922
318 BLOUNT ST	2020, 2017, 2014, 2010, 2005, 2003, 2000, 1997, 1995, 1992, 1988, 1982, 1977, 1972, 1967, 1962, 1957, 1952, 1947, 1941, 1931, 1926, 1922
318 BLOUNT ST	2020, 2017, 2014, 2010, 2005, 2003, 2000, 1997, 1995, 1992, 1988, 1982, 1977, 1972, 1967, 1962, 1957, 1952, 1947, 1941, 1936, 1926, 1922
318 DAVIE ST	2020, 2017, 2014, 2010, 2005, 2003, 2000, 1997, 1995, 1992, 1988, 1982, 1977, 1972, 1967, 1962, 1957, 1952, 1947, 1941, 1936, 1926, 1922
318 DAVIE ST	2020, 2017, 2014, 2010, 2005, 2003, 2000, 1997, 1995, 1992, 1988, 1982, 1977, 1972, 1967, 1962, 1957, 1952, 1947, 1941, 1936, 1931, 1922
318 DAVIE ST	2020, 2017, 2014, 2010, 2005, 2003, 2000, 1997, 1995, 1992, 1988, 1982, 1977, 1972, 1967, 1962, 1957, 1952, 1947, 1941, 1936, 1931, 1926
318 DAVIE ST	2020, 2017, 2014, 2010, 2005, 2003, 2000, 1997, 1995, 1992, 1982, 1977, 1972, 1967, 1962, 1957, 1952, 1947, 1941, 1936, 1931, 1926, 1922
318 DAVIE ST	2020, 2017, 2014, 2010, 2005, 2003, 2000, 1997, 1995, 1988, 1982, 1977, 1972, 1967, 1962, 1957, 1952, 1947, 1941, 1936, 1931, 1926, 1922
318 DAVIE ST	2020, 2017, 2014, 2010, 2005, 2003, 2000, 1995, 1992, 1988, 1982, 1977, 1972, 1967, 1962, 1957, 1952, 1947, 1941, 1936, 1931, 1926, 1922
318 DAVIE ST	2020, 2017, 2014, 2010, 2005, 2000, 1997, 1995, 1992, 1988, 1982, 1977, 1972, 1967, 1962, 1957, 1952, 1947, 1941, 1936, 1931, 1926, 1922
318 E DAVIE ST	2020, 2017, 2014, 2010, 2005, 2003, 1997, 1995, 1992, 1988, 1982, 1977, 1972, 1967, 1962, 1957, 1952, 1947, 1941, 1936, 1931, 1926, 1922
318 E DAVIE ST	2020, 2017, 2014, 2010, 2003, 2000, 1997, 1995, 1992, 1988, 1982, 1977, 1972, 1967, 1962, 1957, 1952, 1947, 1941, 1936, 1931, 1926, 1922
318 E DAVIE ST	2017, 2014, 2010, 2005, 2003, 2000, 1997, 1995, 1992, 1988, 1982, 1977, 1972, 1967, 1962, 1957, 1952, 1947, 1941, 1936, 1931, 1926, 1922

FINDINGS

Address Researched	Address Not Identified in Research Source
318 E DAVIE ST	2020, 2014, 2010, 2005, 2003, 2000, 1997, 1995, 1992, 1988, 1982, 1977, 1972, 1967, 1962, 1957, 1952, 1947, 1941, 1936, 1931, 1926, 1922
318 E DAVIE ST	2020, 2017, 2010, 2005, 2003, 2000, 1997, 1995, 1992, 1988, 1982, 1977, 1972, 1967, 1962, 1957, 1952, 1947, 1941, 1936, 1931, 1926, 1922
318 E DAVIE ST	2020, 2017, 2014, 2005, 2003, 2000, 1997, 1995, 1992, 1988, 1982, 1977, 1972, 1967, 1962, 1957, 1952, 1947, 1941, 1936, 1931, 1926, 1922
318 E DAVIE ST	2020, 2017, 2014, 2010, 2005, 2003, 2000, 1997, 1992, 1988, 1982, 1977, 1972, 1967, 1962, 1957, 1952, 1947, 1941, 1936, 1931, 1926, 1922
318 E DAVIE ST	2020, 2017, 2014, 2010, 2005, 2003, 2000, 1997, 1995, 1988, 1982, 1977, 1972, 1967, 1962, 1957, 1952, 1947, 1941, 1936, 1931, 1926, 1922
318 EAST ST	2020, 2017, 2014, 2010, 2005, 2003, 2000, 1997, 1995, 1992, 1988, 1982, 1977, 1972, 1967, 1962, 1957, 1952, 1941, 1936, 1931, 1926, 1922
318 EAST ST	2020, 2017, 2014, 2010, 2005, 2003, 2000, 1997, 1995, 1992, 1988, 1982, 1977, 1972, 1967, 1962, 1957, 1947, 1941, 1936, 1931, 1926, 1922
318 EAST ST	2020, 2017, 2014, 2010, 2005, 2003, 2000, 1997, 1995, 1992, 1988, 1982, 1977, 1972, 1967, 1962, 1952, 1947, 1941, 1936, 1931, 1926, 1922
318 EAST ST	2020, 2017, 2014, 2010, 2005, 2003, 2000, 1997, 1995, 1992, 1988, 1982, 1977, 1972, 1967, 1957, 1952, 1947, 1941, 1936, 1931, 1926, 1922
318 EAST ST	2020, 2017, 2014, 2010, 2005, 2003, 2000, 1997, 1995, 1992, 1988, 1982, 1977, 1972, 1962, 1957, 1952, 1947, 1941, 1936, 1931, 1926, 1922
318 EAST ST	2020, 2017, 2014, 2010, 2005, 2003, 2000, 1997, 1995, 1992, 1988, 1982, 1977, 1967, 1962, 1957, 1952, 1947, 1941, 1936, 1931, 1926, 1922
318 EAST ST	2020, 2017, 2014, 2010, 2005, 2003, 2000, 1997, 1995, 1992, 1988, 1982, 1972, 1967, 1962, 1957, 1952, 1947, 1941, 1936, 1931, 1926, 1922
318 EAST ST	2020, 2017, 2014, 2010, 2005, 2003, 2000, 1997, 1995, 1992, 1988, 1982, 1977, 1972, 1967, 1962, 1957, 1952, 1947, 1941, 1936, 1931, 1926
318 EAST ST	2020, 2017, 2014, 2010, 2005, 2003, 2000, 1997, 1995, 1992, 1988, 1982, 1977, 1972, 1967, 1962, 1957, 1952, 1947, 1941, 1936, 1931, 1922
318 EAST ST	2020, 2017, 2014, 2010, 2005, 2003, 2000, 1997, 1995, 1992, 1988, 1982, 1977, 1972, 1967, 1962, 1957, 1952, 1947, 1941, 1936, 1926, 1922
318 EAST ST	2020, 2017, 2014, 2010, 2005, 2003, 2000, 1997, 1995, 1992, 1988, 1982, 1977, 1972, 1967, 1962, 1957, 1952, 1947, 1941, 1931, 1926, 1922
318 EAST ST	2020, 2017, 2014, 2010, 2005, 2003, 2000, 1997, 1995, 1992, 1988, 1982, 1977, 1972, 1967, 1962, 1957, 1952, 1947, 1936, 1931, 1926, 1922
318 LOVES ALY	2020, 2017, 2014, 2010, 2005, 2003, 2000, 1997, 1995, 1992, 1988, 1982, 1977, 1972, 1967, 1962, 1957, 1952, 1947, 1941, 1936, 1926, 1922
318 LOVES ALY	2020, 2017, 2014, 2010, 2005, 2003, 2000, 1997, 1995, 1992, 1988, 1982, 1977, 1972, 1967, 1962, 1957, 1952, 1947, 1941, 1936, 1931, 1922
318 LOVES ALY	2020, 2017, 2014, 2010, 2005, 2003, 2000, 1997, 1995, 1992, 1988, 1982, 1977, 1972, 1967, 1962, 1957, 1952, 1947, 1941, 1936, 1931, 1926
318 MARTIN ST	2020, 2017, 2014, 2010, 2005, 2003, 2000, 1997, 1995, 1992, 1988, 1982, 1977, 1972, 1967, 1962, 1957, 1952, 1947, 1941, 1936, 1931, 1926
318 MARTIN ST	2020, 2017, 2014, 2010, 2005, 2003, 2000, 1997, 1995, 1992, 1988, 1982, 1977, 1972, 1967, 1962, 1957, 1952, 1947, 1941, 1936, 1931, 1922

FINDINGS

Address Researched	Address Not Identified in Research Source
318 MARTIN ST	2020, 2017, 2014, 2010, 2005, 2003, 2000, 1997, 1995, 1992, 1988, 1982, 1977, 1972, 1967, 1962, 1957, 1952, 1947, 1941, 1936, 1926, 1922
318 MARTIN ST	2020, 2017, 2014, 2010, 2005, 2003, 2000, 1997, 1995, 1992, 1988, 1982, 1977, 1972, 1967, 1962, 1957, 1952, 1947, 1941, 1931, 1926, 1922
318 MARTIN ST	2020, 2017, 2014, 2010, 2005, 2003, 2000, 1997, 1995, 1992, 1988, 1982, 1977, 1972, 1967, 1962, 1957, 1952, 1947, 1936, 1931, 1926, 1922
318 MARTIN ST	2020, 2017, 2014, 2010, 2005, 2003, 2000, 1997, 1995, 1992, 1988, 1982, 1972, 1967, 1962, 1957, 1952, 1947, 1941, 1936, 1931, 1926, 1922
318 MARTIN ST	2020, 2017, 2014, 2010, 2005, 2003, 2000, 1997, 1995, 1992, 1988, 1982, 1977, 1967, 1962, 1957, 1952, 1947, 1941, 1936, 1931, 1926, 1922
318 MARTIN ST	2020, 2017, 2014, 2010, 2005, 2003, 2000, 1997, 1995, 1992, 1988, 1982, 1977, 1972, 1962, 1957, 1952, 1947, 1941, 1936, 1931, 1926, 1922
318 MARTIN ST	2020, 2017, 2014, 2010, 2005, 2003, 2000, 1997, 1995, 1992, 1988, 1982, 1977, 1972, 1967, 1957, 1952, 1947, 1941, 1936, 1931, 1926, 1922
318 MARTIN ST	2020, 2017, 2014, 2010, 2005, 2003, 2000, 1997, 1995, 1992, 1988, 1982, 1977, 1972, 1967, 1962, 1952, 1947, 1941, 1936, 1931, 1926, 1922
318 MARTIN ST	2020, 2017, 2014, 2010, 2005, 2003, 2000, 1997, 1995, 1992, 1988, 1982, 1977, 1972, 1967, 1962, 1957, 1947, 1941, 1936, 1931, 1926, 1922
318 MARTIN ST	2020, 2017, 2014, 2010, 2005, 2003, 2000, 1997, 1995, 1992, 1988, 1982, 1977, 1972, 1967, 1962, 1957, 1952, 1941, 1936, 1931, 1926, 1922
318 MARTIN ST	2020, 2017, 2014, 2010, 2005, 2003, 2000, 1995, 1992, 1988, 1982, 1977, 1972, 1967, 1962, 1957, 1952, 1947, 1941, 1936, 1931, 1926, 1922
318 MARTIN ST	2020, 2017, 2014, 2010, 2005, 2003, 2000, 1997, 1995, 1988, 1982, 1977, 1972, 1967, 1962, 1957, 1952, 1947, 1941, 1936, 1931, 1926, 1922
318 MARTIN ST	2020, 2017, 2014, 2010, 2005, 2003, 2000, 1997, 1995, 1992, 1988, 1977, 1972, 1967, 1962, 1957, 1952, 1947, 1941, 1936, 1931, 1926, 1922
318 MARTIN ST	2020, 2017, 2014, 2010, 2005, 2003, 2000, 1997, 1995, 1992, 1982, 1977, 1972, 1967, 1962, 1957, 1952, 1947, 1941, 1936, 1931, 1926, 1922
318 PARHAM ST	2020, 2017, 2014, 2010, 2005, 2003, 2000, 1997, 1995, 1992, 1988, 1982, 1977, 1972, 1967, 1962, 1952, 1947, 1941, 1936, 1931, 1926, 1922
318 PARHAM ST	2020, 2017, 2014, 2010, 2005, 2003, 2000, 1997, 1995, 1992, 1988, 1982, 1977, 1972, 1967, 1962, 1957, 1952, 1941, 1936, 1931, 1926, 1922
318 PARHAM ST	2020, 2017, 2014, 2010, 2005, 2003, 2000, 1997, 1995, 1992, 1988, 1982, 1977, 1972, 1967, 1962, 1957, 1947, 1941, 1936, 1931, 1926, 1922
318 PARHAM ST	2020, 2017, 2014, 2010, 2005, 2003, 2000, 1997, 1995, 1992, 1988, 1982, 1977, 1972, 1967, 1962, 1957, 1952, 1947, 1941, 1931, 1926, 1922
318 PARHAM ST	2020, 2017, 2014, 2010, 2005, 2003, 2000, 1997, 1995, 1992, 1988, 1982, 1977, 1972, 1967, 1962, 1957, 1952, 1947, 1936, 1931, 1926, 1922
318 PERSON ST	2020, 2017, 2014, 2010, 2005, 2003, 2000, 1997, 1995, 1992, 1988, 1982, 1977, 1972, 1967, 1962, 1957, 1952, 1947, 1941, 1936, 1931, 1926
318 PERSON ST	2020, 2017, 2014, 2010, 2005, 2003, 2000, 1997, 1995, 1992, 1988, 1982, 1977, 1972, 1967, 1962, 1957, 1952, 1947, 1941, 1936, 1931, 1922
318 PERSON ST	2020, 2017, 2014, 2010, 2005, 2003, 2000, 1997, 1995, 1992, 1988, 1982, 1977, 1972, 1967, 1962, 1957, 1952, 1947, 1941, 1936, 1926, 1922

FINDINGS

Address Researched	Address Not Identified in Research Source
318 PERSON ST	2020, 2017, 2014, 2010, 2005, 2003, 2000, 1997, 1995, 1992, 1988, 1982, 1977, 1972, 1967, 1962, 1957, 1952, 1947, 1936, 1931, 1926, 1922
318 PERSON ST	2020, 2017, 2014, 2010, 2005, 2003, 2000, 1997, 1995, 1992, 1988, 1982, 1977, 1972, 1967, 1962, 1957, 1952, 1947, 1941, 1931, 1926, 1922
318 PERSON ST	2020, 2017, 2014, 2010, 2005, 2003, 2000, 1997, 1995, 1992, 1988, 1982, 1977, 1972, 1967, 1962, 1952, 1947, 1941, 1936, 1931, 1926, 1922
318 PERSON ST	2020, 2017, 2014, 2010, 2005, 2003, 2000, 1997, 1995, 1992, 1988, 1982, 1977, 1972, 1967, 1962, 1957, 1952, 1941, 1936, 1931, 1926, 1922
318 PERSON ST	2020, 2017, 2014, 2010, 2005, 2003, 2000, 1997, 1995, 1992, 1988, 1982, 1977, 1972, 1967, 1962, 1957, 1947, 1941, 1936, 1931, 1926, 1922
319 BLAKE ST	2020, 2017, 2014, 2010, 2005, 2003, 2000, 1997, 1995, 1992, 1988, 1982, 1977, 1972, 1967, 1962, 1957, 1952, 1941, 1936, 1931, 1926, 1922
319 BLAKE ST	2020, 2017, 2014, 2010, 2005, 2003, 2000, 1997, 1995, 1992, 1988, 1982, 1977, 1972, 1967, 1962, 1957, 1952, 1947, 1936, 1931, 1926, 1922
319 BLAKE ST	2020, 2017, 2014, 2010, 2005, 2003, 2000, 1997, 1995, 1992, 1988, 1982, 1977, 1972, 1967, 1962, 1952, 1947, 1941, 1936, 1931, 1926, 1922
319 BLAKE ST	2020, 2017, 2014, 2010, 2005, 2003, 2000, 1997, 1995, 1992, 1988, 1982, 1977, 1972, 1967, 1962, 1957, 1947, 1941, 1936, 1931, 1926, 1922
319 BLAKE ST	2020, 2017, 2014, 2010, 2005, 2003, 2000, 1997, 1995, 1992, 1988, 1982, 1977, 1972, 1967, 1957, 1952, 1947, 1941, 1936, 1931, 1926, 1922
319 BLAKE ST	2020, 2017, 2014, 2010, 2005, 2003, 2000, 1997, 1995, 1992, 1988, 1982, 1977, 1972, 1962, 1957, 1952, 1947, 1941, 1936, 1931, 1926, 1922
319 BLAKE ST	2020, 2017, 2014, 2010, 2005, 2003, 2000, 1997, 1995, 1992, 1988, 1982, 1977, 1972, 1967, 1962, 1957, 1952, 1947, 1941, 1936, 1926, 1922
319 BLAKE ST	2020, 2017, 2014, 2010, 2005, 2003, 2000, 1997, 1995, 1992, 1988, 1982, 1977, 1972, 1967, 1962, 1957, 1952, 1947, 1941, 1931, 1926, 1922
319 BLAKE ST	2020, 2017, 2014, 2010, 2005, 2003, 2000, 1997, 1995, 1992, 1988, 1982, 1977, 1972, 1967, 1962, 1957, 1952, 1947, 1941, 1936, 1931, 1922
319 BLOODWORTH ST	2020, 2017, 2014, 2010, 2005, 2003, 2000, 1997, 1995, 1992, 1988, 1982, 1977, 1972, 1967, 1962, 1957, 1952, 1947, 1941, 1936, 1931, 1926
319 BLOODWORTH ST	2020, 2017, 2014, 2010, 2005, 2003, 2000, 1997, 1995, 1992, 1988, 1982, 1977, 1972, 1967, 1962, 1957, 1952, 1947, 1941, 1936, 1931, 1922
319 BLOODWORTH ST	2020, 2017, 2014, 2010, 2005, 2003, 2000, 1997, 1995, 1992, 1988, 1982, 1977, 1972, 1967, 1962, 1957, 1952, 1947, 1941, 1931, 1926, 1922
319 BLOODWORTH ST	2020, 2017, 2014, 2010, 2005, 2003, 2000, 1997, 1995, 1992, 1988, 1982, 1977, 1972, 1967, 1962, 1957, 1952, 1947, 1936, 1931, 1926, 1922
319 BLOODWORTH ST	2020, 2017, 2014, 2010, 2005, 2003, 2000, 1997, 1995, 1992, 1988, 1982, 1977, 1972, 1967, 1962, 1957, 1952, 1947, 1941, 1936, 1926, 1922
319 BLOODWORTH ST	2020, 2017, 2014, 2010, 2005, 2003, 2000, 1997, 1995, 1992, 1988, 1982, 1977, 1972, 1967, 1962, 1957, 1947, 1941, 1936, 1931, 1926, 1922
319 BLOODWORTH ST	2020, 2017, 2014, 2010, 2005, 2003, 2000, 1997, 1995, 1992, 1988, 1982, 1977, 1972, 1967, 1962, 1957, 1952, 1941, 1936, 1931, 1926, 1922
319 BLOUNT ST	2020, 2017, 2014, 2010, 2005, 2003, 2000, 1997, 1995, 1992, 1988, 1982, 1977, 1972, 1967, 1962, 1957, 1952, 1941, 1936, 1931, 1926, 1922

FINDINGS

Address Researched	Address Not Identified in Research Source
319 BLOUNT ST	2020, 2017, 2014, 2010, 2005, 2003, 2000, 1997, 1995, 1992, 1988, 1982, 1977, 1972, 1967, 1962, 1957, 1947, 1941, 1936, 1931, 1926, 1922
319 BLOUNT ST	2020, 2017, 2014, 2010, 2005, 2003, 2000, 1997, 1995, 1992, 1988, 1982, 1977, 1972, 1967, 1962, 1957, 1952, 1947, 1941, 1936, 1926, 1922
319 BLOUNT ST	2020, 2017, 2014, 2010, 2005, 2003, 2000, 1997, 1995, 1992, 1988, 1982, 1977, 1972, 1967, 1962, 1957, 1952, 1947, 1936, 1931, 1926, 1922
319 BLOUNT ST	2020, 2017, 2014, 2010, 2005, 2003, 2000, 1997, 1995, 1992, 1988, 1982, 1977, 1972, 1967, 1962, 1957, 1952, 1947, 1941, 1931, 1926, 1922
319 BLOUNT ST	2020, 2017, 2014, 2010, 2005, 2003, 2000, 1997, 1995, 1992, 1988, 1982, 1977, 1972, 1967, 1962, 1957, 1952, 1947, 1941, 1936, 1931, 1922
319 DAVIE ST	2020, 2017, 2014, 2010, 2005, 2003, 2000, 1997, 1995, 1992, 1988, 1982, 1977, 1972, 1967, 1962, 1957, 1952, 1947, 1941, 1931, 1926, 1922
319 DAVIE ST	2020, 2017, 2014, 2010, 2005, 2003, 2000, 1997, 1995, 1992, 1988, 1982, 1977, 1972, 1967, 1962, 1957, 1952, 1947, 1941, 1936, 1931, 1926, 1922
319 DAVIE ST	2020, 2017, 2014, 2010, 2005, 2003, 2000, 1997, 1995, 1992, 1988, 1982, 1977, 1972, 1967, 1962, 1957, 1952, 1941, 1936, 1931, 1926, 1922
319 DAVIE ST	2020, 2017, 2014, 2010, 2005, 2003, 2000, 1997, 1995, 1988, 1982, 1977, 1972, 1967, 1962, 1957, 1952, 1947, 1941, 1936, 1931, 1926, 1922
319 E Martin St	2020, 2017, 2014, 2010, 2005, 2003, 2000, 1997, 1995, 1992, 1988, 1982, 1977, 1972, 1967, 1962, 1957, 1952, 1947, 1941, 1936, 1931, 1926, 1922
319 EAST ST	2020, 2017, 2014, 2010, 2005, 2000, 1997, 1995, 1992, 1988, 1982, 1977, 1972, 1967, 1962, 1957, 1952, 1947, 1941, 1936, 1931, 1926, 1922
319 EAST ST	2020, 2017, 2014, 2010, 2005, 2003, 2000, 1997, 1995, 1988, 1982, 1977, 1972, 1967, 1962, 1957, 1952, 1947, 1941, 1936, 1931, 1926, 1922
319 EAST ST	2020, 2017, 2014, 2010, 2005, 2003, 2000, 1997, 1995, 1992, 1982, 1977, 1972, 1967, 1962, 1957, 1952, 1947, 1941, 1936, 1931, 1926, 1922
319 EAST ST	2020, 2017, 2014, 2010, 2005, 2003, 2000, 1997, 1995, 1992, 1988, 1982, 1977, 1972, 1967, 1962, 1957, 1947, 1941, 1936, 1931, 1926, 1922
319 EAST ST	2020, 2017, 2014, 2010, 2005, 2003, 2000, 1997, 1995, 1992, 1988, 1982, 1977, 1967, 1962, 1957, 1952, 1947, 1941, 1936, 1931, 1926, 1922
319 EAST ST	2020, 2017, 2014, 2010, 2005, 2003, 2000, 1997, 1995, 1992, 1988, 1982, 1972, 1967, 1962, 1957, 1952, 1947, 1941, 1936, 1931, 1926, 1922
319 EAST ST	2020, 2017, 2014, 2010, 2005, 2003, 2000, 1997, 1995, 1992, 1988, 1977, 1972, 1967, 1962, 1957, 1952, 1947, 1941, 1936, 1931, 1926, 1922
319 EAST ST	2020, 2017, 2014, 2010, 2005, 2003, 2000, 1997, 1995, 1992, 1988, 1982, 1977, 1972, 1967, 1957, 1952, 1947, 1941, 1936, 1931, 1926, 1922
319 EAST ST	2020, 2017, 2014, 2010, 2005, 2003, 2000, 1997, 1995, 1992, 1988, 1982, 1977, 1972, 1962, 1957, 1952, 1947, 1941, 1936, 1931, 1926, 1922
319 HARGETT ST	2020, 2017, 2014, 2010, 2005, 2003, 2000, 1997, 1995, 1992, 1988, 1982, 1977, 1972, 1967, 1962, 1957, 1952, 1947, 1941, 1936, 1931, 1926
319 LOVES ALY	2020, 2017, 2014, 2010, 2005, 2003, 2000, 1997, 1995, 1992, 1988, 1982, 1977, 1972, 1967, 1962, 1957, 1952, 1947, 1941, 1936, 1931, 1922
319 LOVES ALY	2020, 2017, 2014, 2010, 2005, 2003, 2000, 1997, 1995, 1992, 1988, 1982, 1977, 1972, 1967, 1962, 1957, 1952, 1947, 1936, 1931, 1926, 1922

FINDINGS

Address Researched	Address Not Identified in Research Source
319 LOVES ALY	2020, 2017, 2014, 2010, 2005, 2003, 2000, 1997, 1995, 1992, 1988, 1982, 1977, 1972, 1967, 1962, 1957, 1952, 1947, 1941, 1936, 1926, 1922
319 LOVES ALY	2020, 2017, 2014, 2010, 2005, 2003, 2000, 1997, 1995, 1992, 1988, 1982, 1977, 1972, 1967, 1962, 1957, 1952, 1947, 1941, 1931, 1926, 1922
319 LOVES ALY	2020, 2017, 2014, 2010, 2005, 2003, 2000, 1997, 1995, 1992, 1988, 1982, 1977, 1972, 1967, 1957, 1952, 1947, 1941, 1936, 1931, 1926, 1922
319 LOVES ALY	2020, 2017, 2014, 2010, 2005, 2003, 2000, 1997, 1995, 1992, 1988, 1982, 1977, 1967, 1962, 1957, 1952, 1947, 1941, 1936, 1931, 1926, 1922
319 LOVES ALY	2020, 2017, 2014, 2010, 2005, 2003, 2000, 1997, 1995, 1992, 1988, 1982, 1977, 1972, 1967, 1962, 1952, 1947, 1941, 1936, 1931, 1926, 1922
319 LOVES ALY	2020, 2017, 2014, 2010, 2005, 2003, 2000, 1997, 1995, 1992, 1988, 1982, 1977, 1972, 1967, 1962, 1957, 1947, 1941, 1936, 1931, 1926, 1922
319 LOVES ALY	2020, 2017, 2014, 2010, 2005, 2003, 2000, 1997, 1995, 1992, 1988, 1982, 1977, 1972, 1967, 1962, 1957, 1952, 1941, 1936, 1931, 1926, 1922
319 LOVES LN	2020, 2017, 2014, 2010, 2005, 2003, 2000, 1997, 1995, 1992, 1988, 1977, 1972, 1967, 1962, 1957, 1952, 1947, 1941, 1936, 1931, 1926, 1922
319 LOVES LN	2020, 2017, 2014, 2010, 2005, 2003, 2000, 1997, 1995, 1992, 1988, 1982, 1972, 1967, 1962, 1957, 1952, 1947, 1941, 1936, 1931, 1926, 1922
319 LOVES LN	2020, 2017, 2014, 2010, 2005, 2003, 2000, 1997, 1995, 1992, 1982, 1977, 1972, 1967, 1962, 1957, 1952, 1947, 1941, 1936, 1931, 1926, 1922
319 LOVES LN	2020, 2017, 2014, 2010, 2005, 2003, 2000, 1997, 1995, 1988, 1982, 1977, 1972, 1967, 1962, 1957, 1952, 1947, 1941, 1936, 1931, 1926, 1922
319 MARTIN ST	2020, 2017, 2014, 2010, 2005, 2003, 2000, 1997, 1995, 1992, 1988, 1982, 1977, 1967, 1962, 1957, 1952, 1947, 1941, 1936, 1931, 1926, 1922
319 MARTIN ST	2020, 2017, 2014, 2010, 2005, 2003, 2000, 1997, 1995, 1992, 1988, 1982, 1972, 1967, 1962, 1957, 1952, 1947, 1941, 1936, 1931, 1926, 1922
319 MARTIN ST	2020, 2017, 2014, 2010, 2005, 2003, 2000, 1997, 1995, 1992, 1988, 1982, 1977, 1972, 1967, 1957, 1952, 1947, 1941, 1936, 1931, 1926, 1922
319 MARTIN ST	2020, 2017, 2014, 2010, 2005, 2003, 2000, 1997, 1995, 1992, 1988, 1982, 1977, 1972, 1962, 1957, 1952, 1947, 1941, 1936, 1931, 1926, 1922
319 MARTIN ST	2020, 2017, 2014, 2010, 2005, 2003, 2000, 1997, 1995, 1992, 1988, 1982, 1977, 1972, 1967, 1962, 1957, 1947, 1941, 1936, 1931, 1926, 1922
319 MARTIN ST	2020, 2017, 2014, 2010, 2005, 2003, 2000, 1997, 1995, 1992, 1988, 1982, 1977, 1972, 1967, 1962, 1952, 1947, 1941, 1936, 1931, 1926, 1922
319 MARTIN ST	2020, 2017, 2014, 2010, 2005, 2003, 2000, 1997, 1995, 1992, 1988, 1982, 1977, 1972, 1967, 1962, 1957, 1952, 1941, 1936, 1931, 1926, 1922
319 MARTIN ST	2020, 2017, 2014, 2010, 2005, 2003, 2000, 1997, 1995, 1992, 1988, 1982, 1977, 1972, 1967, 1962, 1957, 1952, 1947, 1941, 1936, 1926, 1922
319 MARTIN ST	2020, 2017, 2014, 2010, 2005, 2003, 2000, 1997, 1995, 1992, 1988, 1982, 1977, 1972, 1967, 1962, 1957, 1952, 1947, 1941, 1931, 1926, 1922
319 MARTIN ST	2020, 2017, 2014, 2010, 2005, 2003, 2000, 1997, 1995, 1992, 1988, 1982, 1977, 1972, 1967, 1962, 1957, 1952, 1947, 1936, 1931, 1926, 1922
319 MARTIN ST	2020, 2017, 2014, 2010, 2005, 2003, 2000, 1997, 1995, 1992, 1988, 1982, 1977, 1972, 1967, 1962, 1957, 1952, 1947, 1941, 1936, 1931, 1926

FINDINGS

Address Researched	Address Not Identified in Research Source
319 MARTIN ST	2020, 2017, 2014, 2010, 2005, 2003, 2000, 1997, 1995, 1992, 1988, 1982, 1977, 1972, 1967, 1962, 1957, 1952, 1947, 1941, 1936, 1931, 1922
319 PERSON ST	2020, 2017, 2014, 2010, 2005, 2003, 2000, 1997, 1995, 1992, 1988, 1982, 1977, 1972, 1962, 1957, 1952, 1947, 1941, 1936, 1931, 1926, 1922
319 PERSON ST	2020, 2017, 2014, 2010, 2005, 2003, 2000, 1997, 1995, 1992, 1988, 1982, 1972, 1967, 1962, 1957, 1952, 1947, 1941, 1936, 1931, 1926, 1922
319 PERSON ST	2020, 2017, 2014, 2010, 2005, 2003, 2000, 1997, 1995, 1992, 1988, 1977, 1972, 1967, 1962, 1957, 1952, 1947, 1941, 1936, 1931, 1926, 1922
319 PERSON ST	2020, 2017, 2014, 2010, 2005, 2003, 2000, 1997, 1995, 1992, 1988, 1982, 1977, 1967, 1962, 1957, 1952, 1947, 1941, 1936, 1931, 1926, 1922
319 PERSON ST	2020, 2017, 2014, 2010, 2005, 2003, 2000, 1997, 1995, 1992, 1982, 1977, 1972, 1967, 1962, 1957, 1952, 1947, 1941, 1936, 1931, 1926, 1922
319 S EAST ST	2020, 2017, 2014, 2010, 2005, 2003, 2000, 1997, 1995, 1988, 1982, 1977, 1972, 1967, 1962, 1957, 1952, 1947, 1941, 1936, 1931, 1926, 1922
319 S EAST ST	2020, 2017, 2014, 2010, 2003, 2000, 1997, 1995, 1992, 1988, 1982, 1977, 1972, 1967, 1962, 1957, 1952, 1947, 1941, 1936, 1931, 1926, 1922
319 S EAST ST	2020, 2017, 2014, 2005, 2003, 2000, 1997, 1995, 1992, 1988, 1982, 1977, 1972, 1967, 1962, 1957, 1952, 1947, 1941, 1936, 1931, 1926, 1922
319 S EAST ST	2017, 2014, 2010, 2005, 2003, 2000, 1997, 1995, 1992, 1988, 1982, 1977, 1972, 1967, 1962, 1957, 1952, 1947, 1941, 1936, 1931, 1926, 1922
319 S EAST ST	2020, 2017, 2010, 2005, 2003, 2000, 1997, 1995, 1992, 1988, 1982, 1977, 1972, 1967, 1962, 1957, 1952, 1947, 1941, 1936, 1931, 1926, 1922
319 S EAST ST	2020, 2014, 2010, 2005, 2003, 2000, 1997, 1995, 1992, 1988, 1982, 1977, 1972, 1967, 1962, 1957, 1952, 1947, 1941, 1936, 1931, 1926, 1922
320 BLAKE ST	2020, 2017, 2014, 2010, 2005, 2003, 2000, 1997, 1995, 1988, 1982, 1977, 1972, 1967, 1962, 1957, 1952, 1947, 1941, 1936, 1931, 1926, 1922
320 BLAKE ST	2020, 2017, 2014, 2010, 2005, 2003, 2000, 1997, 1995, 1992, 1988, 1982, 1977, 1972, 1967, 1962, 1957, 1952, 1941, 1936, 1931, 1926, 1922
320 BLAKE ST	2020, 2017, 2014, 2010, 2005, 2003, 2000, 1997, 1995, 1992, 1988, 1982, 1977, 1972, 1967, 1962, 1957, 1952, 1947, 1941, 1936, 1931, 1922
320 BLOODWORTH ST	2020, 2017, 2014, 2010, 2005, 2003, 2000, 1997, 1995, 1992, 1988, 1982, 1977, 1972, 1967, 1962, 1957, 1952, 1947, 1941, 1936, 1931, 1926
320 BLOODWORTH ST	2020, 2017, 2014, 2010, 2005, 2003, 2000, 1997, 1995, 1992, 1988, 1982, 1977, 1972, 1967, 1962, 1957, 1952, 1947, 1941, 1936, 1931, 1922
320 BLOODWORTH ST	2020, 2017, 2014, 2010, 2005, 2003, 2000, 1997, 1995, 1992, 1988, 1982, 1977, 1972, 1967, 1962, 1957, 1952, 1947, 1936, 1931, 1926, 1922
320 BLOODWORTH ST	2020, 2017, 2014, 2010, 2005, 2003, 2000, 1997, 1995, 1992, 1988, 1982, 1977, 1972, 1967, 1962, 1957, 1952, 1947, 1941, 1931, 1926, 1922
320 BLOODWORTH ST	2020, 2017, 2014, 2010, 2005, 2003, 2000, 1997, 1995, 1992, 1988, 1982, 1977, 1972, 1967, 1962, 1957, 1952, 1947, 1941, 1936, 1926, 1922
320 BLOODWORTH ST	2020, 2017, 2014, 2010, 2005, 2003, 2000, 1997, 1995, 1992, 1988, 1982, 1977, 1972, 1967, 1962, 1957, 1952, 1941, 1936, 1931, 1926, 1922
320 BLOODWORTH ST	2020, 2017, 2014, 2010, 2005, 2003, 2000, 1997, 1995, 1992, 1988, 1982, 1977, 1972, 1967, 1962, 1957, 1947, 1941, 1936, 1931, 1926, 1922

FINDINGS

Address Researched	Address Not Identified in Research Source
320 BLOODWORTH ST	2020, 2017, 2014, 2010, 2005, 2003, 2000, 1997, 1995, 1992, 1988, 1982, 1977, 1972, 1962, 1957, 1952, 1947, 1941, 1936, 1931, 1926, 1922
320 BLOODWORTH ST	2020, 2017, 2014, 2010, 2005, 2003, 2000, 1997, 1995, 1992, 1988, 1982, 1977, 1972, 1967, 1962, 1952, 1947, 1941, 1936, 1931, 1926, 1922
320 BLOUNT ST	2020, 2017, 2014, 2010, 2005, 2003, 2000, 1997, 1995, 1992, 1988, 1982, 1977, 1972, 1962, 1957, 1952, 1947, 1941, 1936, 1931, 1926, 1922
320 BLOUNT ST	2020, 2017, 2014, 2010, 2005, 2003, 2000, 1997, 1995, 1992, 1988, 1982, 1977, 1972, 1967, 1962, 1957, 1947, 1941, 1936, 1931, 1926, 1922
320 BLOUNT ST	2020, 2017, 2014, 2010, 2005, 2003, 2000, 1997, 1995, 1992, 1988, 1982, 1977, 1972, 1967, 1962, 1952, 1947, 1941, 1936, 1931, 1926, 1922
320 BLOUNT ST	2020, 2017, 2014, 2010, 2005, 2003, 2000, 1997, 1995, 1992, 1988, 1982, 1977, 1972, 1967, 1962, 1957, 1952, 1941, 1936, 1931, 1926, 1922
320 BLOUNT ST	2020, 2017, 2014, 2010, 2005, 2003, 2000, 1997, 1995, 1992, 1988, 1982, 1977, 1972, 1967, 1962, 1957, 1952, 1947, 1941, 1936, 1926, 1922
320 BLOUNT ST	2020, 2017, 2014, 2010, 2005, 2003, 2000, 1997, 1995, 1992, 1988, 1982, 1977, 1972, 1967, 1962, 1957, 1952, 1947, 1941, 1931, 1926, 1922
320 BLOUNT ST	2020, 2017, 2014, 2010, 2005, 2003, 2000, 1997, 1995, 1992, 1988, 1982, 1977, 1972, 1967, 1962, 1957, 1952, 1947, 1936, 1931, 1926, 1922
320 BLOUNT ST	2020, 2017, 2014, 2010, 2005, 2003, 2000, 1997, 1995, 1992, 1988, 1982, 1977, 1972, 1967, 1962, 1957, 1952, 1947, 1941, 1936, 1931, 1922
320 DAVIE ST	2020, 2017, 2014, 2010, 2005, 2003, 2000, 1997, 1995, 1992, 1988, 1982, 1977, 1972, 1967, 1962, 1957, 1952, 1947, 1941, 1936, 1931, 1922
320 DAVIE ST	2020, 2017, 2014, 2010, 2005, 2003, 2000, 1997, 1995, 1992, 1988, 1982, 1977, 1972, 1967, 1962, 1957, 1952, 1947, 1941, 1936, 1931, 1926
320 DAVIE ST	2020, 2017, 2014, 2010, 2005, 2003, 2000, 1997, 1995, 1992, 1988, 1982, 1977, 1972, 1967, 1962, 1957, 1952, 1947, 1936, 1931, 1926, 1922
320 DAVIE ST	2020, 2017, 2014, 2010, 2005, 2003, 2000, 1997, 1995, 1992, 1988, 1982, 1977, 1972, 1967, 1962, 1957, 1952, 1947, 1941, 1931, 1926, 1922
320 DAVIE ST	2020, 2017, 2014, 2010, 2005, 2003, 2000, 1997, 1995, 1992, 1988, 1982, 1977, 1972, 1967, 1962, 1957, 1952, 1947, 1941, 1936, 1926, 1922
320 DAVIE ST	2020, 2017, 2014, 2010, 2005, 2003, 2000, 1997, 1995, 1992, 1988, 1982, 1977, 1972, 1967, 1962, 1957, 1952, 1941, 1936, 1931, 1926, 1922
320 DAVIE ST	2020, 2017, 2014, 2010, 2005, 2003, 2000, 1997, 1995, 1992, 1988, 1982, 1977, 1972, 1967, 1962, 1952, 1947, 1941, 1936, 1931, 1926, 1922
320 DAVIE ST	2020, 2017, 2014, 2010, 2005, 2003, 2000, 1997, 1995, 1992, 1988, 1982, 1977, 1972, 1967, 1962, 1957, 1947, 1941, 1936, 1931, 1926, 1922
320 DAVIE ST	2020, 2017, 2014, 2010, 2005, 2003, 2000, 1997, 1995, 1992, 1988, 1982, 1977, 1972, 1967, 1957, 1952, 1947, 1941, 1936, 1931, 1926, 1922
320 DAVIE ST	2020, 2017, 2014, 2010, 2005, 2003, 2000, 1997, 1995, 1992, 1988, 1982, 1977, 1967, 1962, 1957, 1952, 1947, 1941, 1936, 1931, 1926, 1922
320 DAVIE ST	2020, 2017, 2014, 2010, 2005, 2003, 2000, 1997, 1995, 1992, 1988, 1982, 1972, 1967, 1962, 1957, 1952, 1947, 1941, 1936, 1931, 1926, 1922
320 DAVIE ST	2020, 2017, 2014, 2010, 2005, 2003, 2000, 1997, 1995, 1988, 1982, 1977, 1972, 1967, 1962, 1957, 1952, 1947, 1941, 1936, 1931, 1926, 1922

FINDINGS

Address Researched	Address Not Identified in Research Source
320 DAVIE ST	2020, 2017, 2014, 2010, 2005, 2003, 2000, 1995, 1992, 1988, 1982, 1977, 1972, 1967, 1962, 1957, 1952, 1947, 1941, 1936, 1931, 1926, 1922
320 DAVIE ST	2020, 2017, 2014, 2010, 2005, 2003, 2000, 1997, 1995, 1992, 1982, 1977, 1972, 1967, 1962, 1957, 1952, 1947, 1941, 1936, 1931, 1926, 1922
320 DAVIE ST	2020, 2017, 2014, 2010, 2005, 2003, 2000, 1997, 1995, 1992, 1988, 1977, 1972, 1967, 1962, 1957, 1952, 1947, 1941, 1936, 1931, 1926, 1922
320 DAVIE ST	2020, 2017, 2014, 2010, 2005, 2000, 1997, 1995, 1992, 1988, 1982, 1977, 1972, 1967, 1962, 1957, 1952, 1947, 1941, 1936, 1931, 1926, 1922
320 E DAVIE ST	2020, 2017, 2014, 2010, 2003, 2000, 1997, 1995, 1992, 1988, 1982, 1977, 1972, 1967, 1962, 1957, 1952, 1947, 1941, 1936, 1931, 1926, 1922
320 E DAVIE ST	2020, 2017, 2010, 2005, 2003, 2000, 1997, 1995, 1992, 1988, 1982, 1977, 1972, 1967, 1962, 1957, 1952, 1947, 1941, 1936, 1931, 1926, 1922
320 E DAVIE ST	2020, 2017, 2014, 2005, 2003, 2000, 1997, 1995, 1992, 1988, 1982, 1977, 1972, 1967, 1962, 1957, 1952, 1947, 1941, 1936, 1931, 1926, 1922
320 E DAVIE ST	2017, 2014, 2010, 2005, 2003, 2000, 1997, 1995, 1992, 1988, 1982, 1977, 1972, 1967, 1962, 1957, 1952, 1947, 1941, 1936, 1931, 1926, 1922
320 E DAVIE ST	2020, 2017, 2014, 2010, 2005, 2003, 2000, 1997, 1992, 1988, 1982, 1977, 1972, 1967, 1962, 1957, 1952, 1947, 1941, 1936, 1931, 1926, 1922
320 E MARTIN ST	2020, 2017, 2014, 2010, 2005, 2003, 1997, 1995, 1992, 1988, 1982, 1977, 1972, 1967, 1962, 1957, 1952, 1947, 1941, 1936, 1931, 1926, 1922
320 E MARTIN ST	2020, 2017, 2014, 2010, 2005, 2003, 2000, 1997, 1992, 1988, 1982, 1977, 1972, 1967, 1962, 1957, 1952, 1947, 1941, 1936, 1931, 1926, 1922
320 EAST ST	2020, 2017, 2014, 2010, 2005, 2003, 2000, 1997, 1995, 1992, 1988, 1982, 1972, 1967, 1962, 1957, 1952, 1947, 1941, 1936, 1931, 1926, 1922
320 EAST ST	2020, 2017, 2014, 2010, 2005, 2003, 2000, 1997, 1995, 1992, 1988, 1982, 1977, 1967, 1962, 1957, 1952, 1947, 1941, 1936, 1931, 1926, 1922
320 EAST ST	2020, 2017, 2014, 2010, 2005, 2003, 2000, 1997, 1995, 1992, 1988, 1982, 1977, 1972, 1967, 1957, 1952, 1947, 1941, 1936, 1931, 1926, 1922
320 EAST ST	2020, 2017, 2014, 2010, 2005, 2003, 2000, 1997, 1995, 1992, 1988, 1982, 1977, 1972, 1962, 1957, 1952, 1947, 1941, 1936, 1931, 1926, 1922
320 EAST ST	2020, 2017, 2014, 2010, 2005, 2003, 2000, 1997, 1995, 1992, 1988, 1982, 1977, 1972, 1967, 1962, 1957, 1947, 1941, 1936, 1931, 1926, 1922
320 EAST ST	2020, 2017, 2014, 2010, 2005, 2003, 2000, 1997, 1995, 1992, 1988, 1982, 1977, 1972, 1967, 1962, 1952, 1947, 1941, 1936, 1931, 1926, 1922
320 EAST ST	2020, 2017, 2014, 2010, 2005, 2003, 2000, 1997, 1995, 1992, 1988, 1982, 1977, 1972, 1967, 1962, 1957, 1952, 1941, 1936, 1931, 1926, 1922
320 EAST ST	2020, 2017, 2014, 2010, 2005, 2003, 2000, 1997, 1995, 1992, 1988, 1982, 1977, 1972, 1967, 1962, 1957, 1952, 1947, 1941, 1936, 1926, 1922
320 EAST ST	2020, 2017, 2014, 2010, 2005, 2003, 2000, 1997, 1995, 1992, 1988, 1982, 1977, 1972, 1967, 1962, 1957, 1952, 1947, 1941, 1931, 1926, 1922
320 EAST ST	2020, 2017, 2014, 2010, 2005, 2003, 2000, 1997, 1995, 1992, 1988, 1982, 1977, 1972, 1967, 1962, 1957, 1952, 1947, 1936, 1931, 1926, 1922
320 EAST ST	2020, 2017, 2014, 2010, 2005, 2003, 2000, 1997, 1995, 1992, 1988, 1982, 1977, 1972, 1967, 1962, 1957, 1952, 1947, 1941, 1936, 1931, 1926

FINDINGS

Address Researched	Address Not Identified in Research Source
320 EAST ST	2020, 2017, 2014, 2010, 2005, 2003, 2000, 1997, 1995, 1992, 1988, 1982, 1977, 1972, 1967, 1962, 1957, 1952, 1947, 1941, 1936, 1931, 1922
320 HARGETT ST	2020, 2017, 2014, 2010, 2005, 2003, 2000, 1997, 1995, 1992, 1988, 1982, 1977, 1972, 1967, 1962, 1957, 1952, 1947, 1941, 1936, 1931, 1922
320 HARGETT ST	2020, 2017, 2014, 2010, 2005, 2003, 2000, 1997, 1995, 1992, 1988, 1982, 1977, 1972, 1967, 1962, 1957, 1952, 1947, 1941, 1936, 1931, 1926
320 HARGETT ST	2020, 2017, 2014, 2010, 2005, 2003, 2000, 1997, 1995, 1992, 1988, 1982, 1977, 1972, 1967, 1962, 1957, 1952, 1947, 1936, 1931, 1926, 1922
320 HARGETT ST	2020, 2017, 2014, 2010, 2005, 2003, 2000, 1997, 1995, 1992, 1988, 1982, 1977, 1972, 1967, 1962, 1957, 1952, 1947, 1941, 1931, 1926, 1922
320 HARGETT ST	2020, 2017, 2014, 2010, 2005, 2003, 2000, 1997, 1995, 1992, 1988, 1982, 1977, 1972, 1967, 1962, 1957, 1952, 1947, 1941, 1936, 1926, 1922
320 HARGETT ST	2020, 2017, 2014, 2010, 2005, 2003, 2000, 1997, 1995, 1992, 1988, 1982, 1977, 1972, 1967, 1962, 1957, 1952, 1941, 1936, 1931, 1926, 1922
320 HARGETT ST	2020, 2017, 2014, 2010, 2005, 2003, 2000, 1997, 1995, 1992, 1988, 1982, 1977, 1972, 1967, 1962, 1957, 1947, 1941, 1936, 1931, 1926, 1922
320 HARGETT ST	2020, 2017, 2014, 2010, 2005, 2003, 2000, 1997, 1995, 1992, 1988, 1982, 1977, 1972, 1967, 1962, 1952, 1947, 1941, 1936, 1931, 1926, 1922
320 HARGETT ST	2020, 2017, 2014, 2010, 2005, 2003, 2000, 1997, 1995, 1992, 1988, 1982, 1977, 1972, 1962, 1957, 1952, 1947, 1941, 1936, 1931, 1926, 1922
320 HARGETT ST	2020, 2017, 2014, 2010, 2005, 2003, 2000, 1997, 1995, 1992, 1988, 1982, 1977, 1972, 1967, 1957, 1952, 1947, 1941, 1936, 1931, 1926, 1922
320 LOVES ALY	2020, 2017, 2014, 2010, 2005, 2003, 2000, 1997, 1995, 1992, 1988, 1982, 1977, 1972, 1967, 1957, 1952, 1947, 1941, 1936, 1931, 1926, 1922
320 LOVES ALY	2020, 2017, 2014, 2010, 2005, 2003, 2000, 1997, 1995, 1992, 1988, 1982, 1977, 1972, 1962, 1957, 1952, 1947, 1941, 1936, 1931, 1926, 1922
320 LOVES ALY	2020, 2017, 2014, 2010, 2005, 2003, 2000, 1997, 1995, 1992, 1988, 1982, 1977, 1972, 1967, 1962, 1952, 1947, 1941, 1936, 1931, 1926, 1922
320 LOVES ALY	2020, 2017, 2014, 2010, 2005, 2003, 2000, 1997, 1995, 1992, 1988, 1982, 1977, 1972, 1967, 1962, 1957, 1952, 1941, 1936, 1931, 1926, 1922
320 LOVES ALY	2020, 2017, 2014, 2010, 2005, 2003, 2000, 1997, 1995, 1992, 1988, 1982, 1977, 1972, 1967, 1962, 1957, 1947, 1941, 1936, 1931, 1926, 1922
320 LOVES ALY	2020, 2017, 2014, 2010, 2005, 2003, 2000, 1997, 1995, 1992, 1988, 1982, 1977, 1972, 1967, 1962, 1957, 1952, 1947, 1941, 1936, 1931, 1926
320 LOVES ALY	2020, 2017, 2014, 2010, 2005, 2003, 2000, 1997, 1995, 1992, 1988, 1982, 1977, 1972, 1967, 1962, 1957, 1952, 1947, 1941, 1936, 1931, 1922
320 MARTIN ST	2020, 2017, 2014, 2010, 2005, 2003, 2000, 1997, 1995, 1992, 1988, 1982, 1977, 1972, 1967, 1962, 1957, 1952, 1947, 1941, 1936, 1931, 1926
320 MARTIN ST	2020, 2017, 2014, 2010, 2005, 2003, 2000, 1997, 1995, 1992, 1988, 1982, 1977, 1972, 1967, 1962, 1957, 1952, 1947, 1941, 1936, 1931, 1922
320 MARTIN ST	2020, 2017, 2014, 2010, 2005, 2003, 2000, 1997, 1995, 1992, 1988, 1982, 1977, 1972, 1967, 1962, 1957, 1952, 1947, 1941, 1936, 1926, 1922
320 MARTIN ST	2020, 2017, 2014, 2010, 2005, 2003, 2000, 1997, 1995, 1992, 1988, 1982, 1977, 1972, 1967, 1962, 1957, 1952, 1947, 1941, 1931, 1926, 1922

FINDINGS

Address Researched	Address Not Identified in Research Source
320 MARTIN ST	2020, 2017, 2014, 2010, 2005, 2003, 2000, 1997, 1995, 1992, 1988, 1982, 1977, 1972, 1967, 1962, 1957, 1952, 1947, 1936, 1931, 1926, 1922
320 MARTIN ST	2020, 2017, 2014, 2010, 2005, 2003, 2000, 1997, 1995, 1992, 1988, 1982, 1977, 1972, 1967, 1962, 1957, 1952, 1941, 1936, 1931, 1926, 1922
320 MARTIN ST	2020, 2017, 2014, 2010, 2005, 2003, 2000, 1997, 1995, 1992, 1988, 1982, 1977, 1972, 1967, 1962, 1957, 1947, 1941, 1936, 1931, 1926, 1922
320 MARTIN ST	2020, 2017, 2014, 2010, 2005, 2003, 2000, 1997, 1995, 1992, 1988, 1982, 1977, 1972, 1967, 1962, 1952, 1947, 1941, 1936, 1931, 1926, 1922
320 MARTIN ST	2020, 2017, 2014, 2010, 2005, 2003, 2000, 1997, 1995, 1992, 1988, 1982, 1977, 1972, 1967, 1957, 1952, 1947, 1941, 1936, 1931, 1926, 1922
320 MARTIN ST	2020, 2017, 2014, 2010, 2005, 2003, 2000, 1997, 1995, 1992, 1988, 1982, 1977, 1972, 1962, 1957, 1952, 1947, 1941, 1936, 1931, 1926, 1922
320 MARTIN ST	2020, 2017, 2014, 2010, 2005, 2003, 2000, 1997, 1995, 1992, 1988, 1982, 1977, 1967, 1962, 1957, 1952, 1947, 1941, 1936, 1931, 1926, 1922
320 MARTIN ST	2020, 2017, 2014, 2010, 2005, 2003, 2000, 1997, 1995, 1992, 1988, 1982, 1972, 1967, 1962, 1957, 1952, 1947, 1941, 1936, 1931, 1926, 1922
320 MARTIN ST	2020, 2017, 2014, 2010, 2005, 2003, 2000, 1995, 1992, 1988, 1982, 1977, 1972, 1967, 1962, 1957, 1952, 1947, 1941, 1936, 1931, 1926, 1922
320 MARTIN ST	2020, 2017, 2014, 2010, 2005, 2003, 2000, 1997, 1995, 1992, 1988, 1977, 1972, 1967, 1962, 1957, 1952, 1947, 1941, 1936, 1931, 1926, 1922
320 MARTIN ST	2020, 2017, 2014, 2010, 2005, 2003, 2000, 1997, 1995, 1992, 1982, 1977, 1972, 1967, 1962, 1957, 1952, 1947, 1941, 1936, 1931, 1926, 1922
320 MARTIN ST	2020, 2017, 2014, 2010, 2005, 2003, 2000, 1997, 1995, 1988, 1982, 1977, 1972, 1967, 1962, 1957, 1952, 1947, 1941, 1936, 1931, 1926, 1922
320 PARHAM ST	2020, 2017, 2014, 2010, 2005, 2003, 2000, 1997, 1995, 1992, 1988, 1982, 1977, 1972, 1967, 1962, 1957, 1947, 1941, 1936, 1931, 1926, 1922
320 PARHAM ST	2020, 2017, 2014, 2010, 2005, 2003, 2000, 1997, 1995, 1992, 1988, 1982, 1977, 1972, 1967, 1962, 1957, 1952, 1947, 1941, 1936, 1931, 1922
321 BLAKE ST	2020, 2017, 2014, 2010, 2005, 2003, 2000, 1997, 1995, 1992, 1988, 1982, 1977, 1972, 1967, 1962, 1957, 1952, 1947, 1941, 1936, 1931, 1922
321 BLAKE ST	2020, 2017, 2014, 2010, 2005, 2003, 2000, 1997, 1995, 1992, 1988, 1982, 1977, 1972, 1967, 1962, 1957, 1952, 1947, 1941, 1931, 1926, 1922
321 BLAKE ST	2020, 2017, 2014, 2010, 2005, 2003, 2000, 1997, 1995, 1992, 1988, 1982, 1977, 1972, 1967, 1962, 1957, 1952, 1947, 1941, 1936, 1926, 1922
321 BLAKE ST	2020, 2017, 2014, 2010, 2005, 2003, 2000, 1997, 1995, 1992, 1988, 1982, 1977, 1972, 1967, 1962, 1957, 1952, 1947, 1936, 1931, 1926, 1922
321 BLAKE ST	2020, 2017, 2014, 2010, 2005, 2003, 2000, 1997, 1995, 1992, 1988, 1982, 1977, 1972, 1967, 1962, 1957, 1952, 1941, 1936, 1931, 1926, 1922
321 BLOODWORTH ST	2020, 2017, 2014, 2010, 2005, 2003, 2000, 1997, 1995, 1992, 1988, 1982, 1977, 1972, 1967, 1962, 1957, 1952, 1947, 1941, 1936, 1926, 1922
321 BLOUNT ST	2020, 2017, 2014, 2010, 2005, 2003, 2000, 1997, 1995, 1992, 1988, 1982, 1977, 1972, 1967, 1962, 1957, 1952, 1947, 1941, 1931, 1926, 1922
321 BLOUNT ST	2020, 2017, 2014, 2010, 2005, 2003, 2000, 1997, 1995, 1992, 1988, 1982, 1977, 1972, 1967, 1962, 1957, 1952, 1947, 1936, 1931, 1926, 1922

FINDINGS

Address Researched	Address Not Identified in Research Source
321 BLOUNT ST	2020, 2017, 2014, 2010, 2005, 2003, 2000, 1997, 1995, 1992, 1988, 1982, 1977, 1972, 1967, 1962, 1957, 1952, 1947, 1941, 1936, 1931, 1922
321 BLOUNT ST	2020, 2017, 2014, 2010, 2005, 2003, 2000, 1997, 1995, 1992, 1988, 1982, 1977, 1972, 1967, 1962, 1957, 1952, 1947, 1941, 1936, 1931, 1926
321 BLOUNT ST	2020, 2017, 2014, 2010, 2005, 2003, 2000, 1997, 1995, 1992, 1988, 1982, 1977, 1972, 1967, 1962, 1957, 1952, 1941, 1936, 1931, 1926, 1922
321 BLOUNT ST	2020, 2017, 2014, 2010, 2005, 2003, 2000, 1997, 1995, 1992, 1988, 1982, 1977, 1972, 1967, 1962, 1952, 1947, 1941, 1936, 1931, 1926, 1922
321 BLOUNT ST	2020, 2017, 2014, 2010, 2005, 2003, 2000, 1997, 1995, 1992, 1988, 1982, 1977, 1972, 1967, 1962, 1957, 1947, 1941, 1936, 1931, 1926, 1922
321 BLOUNT ST	2020, 2017, 2014, 2010, 2005, 2003, 2000, 1997, 1995, 1992, 1988, 1982, 1977, 1967, 1962, 1957, 1952, 1947, 1941, 1936, 1931, 1926, 1922
321 BLOUNT ST	2020, 2017, 2014, 2010, 2005, 2003, 2000, 1997, 1995, 1992, 1988, 1982, 1977, 1972, 1962, 1957, 1952, 1947, 1941, 1936, 1931, 1926, 1922
321 BLOUNT ST	2020, 2017, 2014, 2010, 2005, 2003, 2000, 1997, 1995, 1992, 1988, 1982, 1977, 1972, 1967, 1957, 1952, 1947, 1941, 1936, 1931, 1926, 1922
321 DAVIE ST	2020, 2017, 2014, 2010, 2005, 2003, 2000, 1997, 1995, 1992, 1988, 1982, 1977, 1972, 1967, 1957, 1952, 1947, 1941, 1936, 1931, 1926, 1922
321 DAVIE ST	2020, 2017, 2014, 2010, 2005, 2003, 2000, 1997, 1995, 1992, 1988, 1982, 1977, 1972, 1962, 1957, 1952, 1947, 1941, 1936, 1931, 1926, 1922
321 DAVIE ST	2020, 2017, 2014, 2010, 2005, 2003, 2000, 1997, 1995, 1992, 1988, 1982, 1977, 1967, 1962, 1957, 1952, 1947, 1941, 1936, 1931, 1926, 1922
321 DAVIE ST	2020, 2017, 2014, 2010, 2005, 2003, 2000, 1997, 1995, 1992, 1988, 1982, 1972, 1967, 1962, 1957, 1952, 1947, 1941, 1936, 1931, 1926, 1922
321 DAVIE ST	2020, 2017, 2014, 2010, 2005, 2003, 2000, 1997, 1995, 1992, 1988, 1982, 1977, 1972, 1967, 1962, 1957, 1947, 1941, 1936, 1931, 1926, 1922
321 DAVIE ST	2020, 2017, 2014, 2010, 2005, 2003, 2000, 1997, 1995, 1992, 1988, 1982, 1977, 1972, 1967, 1962, 1952, 1947, 1941, 1936, 1931, 1926, 1922
321 DAVIE ST	2020, 2017, 2014, 2010, 2005, 2003, 2000, 1997, 1995, 1992, 1988, 1982, 1977, 1972, 1967, 1962, 1957, 1952, 1947, 1941, 1936, 1931, 1926, 1922
321 DAVIE ST	2020, 2017, 2014, 2010, 2005, 2003, 2000, 1997, 1995, 1992, 1982, 1977, 1972, 1967, 1962, 1957, 1952, 1947, 1941, 1936, 1931, 1926, 1922
321 DAVIE ST	2020, 2017, 2014, 2010, 2005, 2003, 2000, 1997, 1995, 1992, 1988, 1977, 1972, 1967, 1962, 1957, 1952, 1947, 1941, 1936, 1931, 1926, 1922
321 DAVIE ST	2020, 2017, 2014, 2010, 2005, 2003, 2000, 1997, 1995, 1988, 1982, 1977, 1972, 1967, 1962, 1957, 1952, 1947, 1941, 1936, 1931, 1926, 1922
321 DAVIE ST	2020, 2017, 2014, 2010, 2005, 2003, 2000, 1997, 1995, 1992, 1988, 1982, 1977, 1972, 1967, 1962, 1957, 1952, 1947, 1941, 1936, 1931, 1926
321 DAVIE ST	2020, 2017, 2014, 2010, 2005, 2003, 2000, 1997, 1995, 1992, 1988, 1982, 1977, 1972, 1967, 1962, 1957, 1952, 1947, 1941, 1936, 1931, 1922
321 DAVIE ST	2020, 2017, 2014, 2010, 2005, 2003, 2000, 1997, 1995, 1992, 1988, 1982, 1977, 1972, 1967, 1962, 1957, 1952, 1947, 1936, 1931, 1926, 1922
321 DAVIE ST	2020, 2017, 2014, 2010, 2005, 2003, 2000, 1997, 1995, 1992, 1988, 1982, 1977, 1972, 1967, 1962, 1957, 1952, 1947, 1941, 1931, 1926, 1922

FINDINGS

Address Researched	Address Not Identified in Research Source
321 DAVIE ST	2020, 2017, 2014, 2010, 2005, 2003, 2000, 1997, 1995, 1992, 1988, 1982, 1977, 1972, 1967, 1962, 1957, 1952, 1947, 1941, 1936, 1926, 1922
321 EAST ST	2020, 2017, 2014, 2010, 2005, 2003, 2000, 1997, 1995, 1992, 1988, 1982, 1977, 1972, 1967, 1962, 1957, 1952, 1947, 1941, 1936, 1926, 1922
321 EAST ST	2020, 2017, 2014, 2010, 2005, 2003, 2000, 1997, 1995, 1992, 1988, 1982, 1977, 1972, 1967, 1962, 1957, 1952, 1947, 1941, 1931, 1926, 1922
321 EAST ST	2020, 2017, 2014, 2010, 2005, 2003, 2000, 1997, 1995, 1992, 1988, 1982, 1977, 1972, 1967, 1962, 1957, 1952, 1947, 1936, 1931, 1926, 1922
321 EAST ST	2020, 2017, 2014, 2010, 2005, 2003, 2000, 1997, 1995, 1992, 1988, 1982, 1977, 1972, 1967, 1962, 1957, 1952, 1947, 1941, 1936, 1931, 1922
215 EAST ST	2020, 2017, 2014, 2010, 2005, 2003, 2000, 1997, 1995, 1992, 1988, 1982, 1977, 1972, 1967, 1957, 1952, 1947, 1941, 1936, 1931, 1926, 1922
215 EAST ST	2020, 2017, 2014, 2010, 2005, 2003, 2000, 1997, 1995, 1992, 1988, 1982, 1977, 1972, 1962, 1957, 1952, 1947, 1941, 1936, 1931, 1926, 1922
215 EAST ST	2020, 2017, 2014, 2010, 2005, 2003, 2000, 1997, 1995, 1992, 1988, 1982, 1977, 1967, 1962, 1957, 1952, 1947, 1941, 1936, 1931, 1926, 1922
215 EAST ST	2020, 2017, 2014, 2010, 2005, 2003, 2000, 1997, 1995, 1992, 1988, 1982, 1972, 1967, 1962, 1957, 1952, 1947, 1941, 1936, 1931, 1926, 1922
215 MARTIN ST	2020, 2017, 2014, 2010, 2005, 2003, 2000, 1997, 1995, 1992, 1988, 1982, 1977, 1972, 1967, 1962, 1957, 1952, 1941, 1936, 1931, 1926, 1922
215 PERSON ST	2020, 2017, 2014, 2010, 2005, 2003, 2000, 1997, 1995, 1992, 1988, 1982, 1977, 1972, 1967, 1962, 1957, 1952, 1941, 1936, 1931, 1926, 1922
215 PERSON ST	2020, 2017, 2014, 2010, 2005, 2003, 2000, 1997, 1995, 1992, 1988, 1982, 1977, 1972, 1967, 1962, 1957, 1947, 1941, 1936, 1931, 1926, 1922
215 PERSON ST	2020, 2017, 2014, 2010, 2005, 2003, 2000, 1997, 1995, 1992, 1988, 1982, 1977, 1972, 1967, 1962, 1952, 1947, 1941, 1936, 1931, 1926, 1922
215 PERSON ST	2020, 2017, 2014, 2010, 2005, 2003, 2000, 1997, 1995, 1992, 1988, 1977, 1972, 1967, 1962, 1957, 1952, 1947, 1941, 1936, 1931, 1926, 1922
215 PERSON ST	2020, 2017, 2014, 2010, 2005, 2003, 2000, 1997, 1995, 1992, 1988, 1982, 1972, 1967, 1962, 1957, 1952, 1947, 1941, 1936, 1931, 1926, 1922
215 PERSON ST	2020, 2017, 2014, 2010, 2005, 2003, 2000, 1997, 1995, 1992, 1988, 1982, 1977, 1967, 1962, 1957, 1952, 1947, 1941, 1936, 1931, 1926, 1922
215 PERSON ST	2020, 2017, 2014, 2010, 2005, 2003, 2000, 1997, 1995, 1992, 1988, 1982, 1977, 1972, 1962, 1957, 1952, 1947, 1941, 1936, 1931, 1926, 1922
215 PERSON ST	2020, 2017, 2014, 2010, 2005, 2003, 2000, 1997, 1995, 1988, 1982, 1977, 1972, 1967, 1962, 1957, 1952, 1947, 1941, 1936, 1931, 1926, 1922
215 PERSON ST	2020, 2017, 2014, 2010, 2005, 2003, 2000, 1997, 1995, 1992, 1982, 1977, 1972, 1967, 1962, 1957, 1952, 1947, 1941, 1936, 1931, 1926, 1922
215 PERSON ST	2020, 2017, 2014, 2010, 2005, 2003, 2000, 1995, 1992, 1988, 1982, 1977, 1972, 1967, 1962, 1957, 1952, 1947, 1941, 1936, 1931, 1926, 1922
215 PERSON ST	2020, 2017, 2014, 2010, 2005, 2000, 1997, 1995, 1992, 1988, 1982, 1977, 1972, 1967, 1962, 1957, 1952, 1947, 1941, 1936, 1931, 1926, 1922
215 PERSON ST	2020, 2017, 2014, 2010, 2005, 2003, 2000, 1997, 1995, 1992, 1988, 1982, 1977, 1972, 1967, 1962, 1957, 1952, 1947, 1936, 1931, 1926, 1922

FINDINGS

Address Researched	Address Not Identified in Research Source
215 PERSON ST	2020, 2017, 2014, 2010, 2005, 2003, 2000, 1997, 1995, 1992, 1988, 1982, 1977, 1972, 1967, 1962, 1957, 1952, 1947, 1941, 1931, 1926, 1922
215 PERSON ST	2020, 2017, 2014, 2010, 2005, 2003, 2000, 1997, 1995, 1992, 1988, 1982, 1977, 1972, 1967, 1962, 1957, 1952, 1947, 1941, 1936, 1931, 1926
215 PERSON ST	2020, 2017, 2014, 2010, 2005, 2003, 2000, 1997, 1995, 1992, 1988, 1982, 1977, 1972, 1967, 1962, 1957, 1952, 1947, 1941, 1936, 1926, 1922
215 PERSON ST	2020, 2017, 2014, 2010, 2005, 2003, 2000, 1997, 1995, 1992, 1988, 1982, 1977, 1972, 1967, 1962, 1957, 1952, 1947, 1941, 1936, 1931, 1922
215 S PERSON ST	2020, 2017, 2014, 2005, 2003, 2000, 1997, 1995, 1992, 1988, 1982, 1977, 1972, 1967, 1962, 1957, 1952, 1947, 1941, 1936, 1931, 1926, 1922
215 S Person St	2020, 2017, 2014, 2010, 2005, 2003, 2000, 1997, 1995, 1992, 1988, 1982, 1977, 1972, 1967, 1962, 1957, 1952, 1947, 1941, 1936, 1931, 1926, 1922
215 S PERSON ST	2020, 2017, 2014, 2010, 2005, 2003, 1997, 1995, 1992, 1988, 1982, 1977, 1972, 1967, 1962, 1957, 1952, 1947, 1941, 1936, 1931, 1926, 1922
215 S PERSON ST	2020, 2017, 2014, 2010, 2005, 2003, 2000, 1997, 1995, 1988, 1982, 1977, 1972, 1967, 1962, 1957, 1952, 1947, 1941, 1936, 1931, 1926, 1922
215 S PERSON ST	2020, 2017, 2014, 2010, 2005, 2003, 2000, 1997, 1992, 1988, 1982, 1977, 1972, 1967, 1962, 1957, 1952, 1947, 1941, 1936, 1931, 1926, 1922
215 WOLFE ST	2017, 2014, 2010, 2005, 2003, 2000, 1997, 1995, 1992, 1988, 1982, 1977, 1972, 1967, 1962, 1957, 1952, 1947, 1941, 1936, 1931, 1926, 1922
216 DAVIE ST	2020, 2017, 2014, 2010, 2005, 2000, 1997, 1995, 1992, 1988, 1982, 1977, 1972, 1967, 1962, 1957, 1952, 1947, 1941, 1936, 1931, 1926, 1922
216 DAVIE ST	2020, 2017, 2014, 2010, 2005, 2003, 2000, 1995, 1992, 1988, 1982, 1977, 1972, 1967, 1962, 1957, 1952, 1947, 1941, 1936, 1931, 1926, 1922
216 DAVIE ST	2020, 2017, 2014, 2010, 2005, 2003, 2000, 1997, 1995, 1992, 1988, 1982, 1977, 1972, 1967, 1962, 1957, 1952, 1947, 1941, 1936, 1931, 1922
216 DAVIE ST	2020, 2017, 2014, 2010, 2005, 2003, 2000, 1997, 1995, 1992, 1988, 1982, 1977, 1972, 1967, 1962, 1957, 1952, 1947, 1941, 1936, 1931, 1926
216 DAVIE ST	2020, 2017, 2014, 2010, 2005, 2003, 2000, 1997, 1995, 1992, 1988, 1982, 1977, 1972, 1967, 1962, 1957, 1952, 1947, 1941, 1936, 1926, 1922
216 E DAVIE ST	2020, 2017, 2014, 2010, 2005, 2003, 2000, 1997, 1992, 1988, 1982, 1977, 1972, 1967, 1962, 1957, 1952, 1947, 1941, 1936, 1931, 1926, 1922
216 E DAVIE ST	2020, 2017, 2014, 2010, 2003, 2000, 1997, 1995, 1992, 1988, 1982, 1977, 1972, 1967, 1962, 1957, 1952, 1947, 1941, 1936, 1931, 1926, 1922
216 E DAVIE ST	2020, 2014, 2010, 2005, 2003, 2000, 1997, 1995, 1992, 1988, 1982, 1977, 1972, 1967, 1962, 1957, 1952, 1947, 1941, 1936, 1931, 1926, 1922
216 E DAVIE ST	2017, 2014, 2010, 2005, 2003, 2000, 1997, 1995, 1992, 1988, 1982, 1977, 1972, 1967, 1962, 1957, 1952, 1947, 1941, 1936, 1931, 1926, 1922
216 E DAVIE ST	2020, 2017, 2010, 2005, 2003, 2000, 1997, 1995, 1992, 1988, 1982, 1977, 1972, 1967, 1962, 1957, 1952, 1947, 1941, 1936, 1931, 1926, 1922
216 E DAVIE ST	2020, 2017, 2014, 2005, 2003, 2000, 1997, 1995, 1992, 1988, 1982, 1977, 1972, 1967, 1962, 1957, 1952, 1947, 1941, 1936, 1931, 1926, 1922
216 MARTIN ST	2020, 2017, 2014, 2010, 2005, 2003, 2000, 1997, 1995, 1992, 1988, 1982, 1977, 1972, 1967, 1962, 1957, 1952, 1941, 1936, 1931, 1926, 1922

FINDINGS

Address Researched	Address Not Identified in Research Source
216 MARTIN ST	2020, 2017, 2014, 2010, 2005, 2003, 2000, 1997, 1995, 1992, 1988, 1982, 1977, 1972, 1967, 1962, 1957, 1952, 1947, 1941, 1936, 1926, 1922
216 MARTIN ST	2020, 2017, 2014, 2010, 2005, 2003, 2000, 1997, 1995, 1992, 1988, 1982, 1977, 1972, 1967, 1962, 1957, 1952, 1947, 1941, 1931, 1926, 1922
216 MARTIN ST	2020, 2017, 2014, 2010, 2005, 2003, 2000, 1997, 1995, 1992, 1988, 1982, 1977, 1972, 1967, 1962, 1957, 1952, 1947, 1941, 1936, 1931, 1922
216 S BLOUNT ST	2020, 2017, 2010, 2005, 2003, 2000, 1997, 1995, 1992, 1988, 1982, 1977, 1972, 1967, 1962, 1957, 1952, 1947, 1941, 1936, 1931, 1926, 1922
217 BLOODWORTH ST	2020, 2017, 2014, 2010, 2005, 2003, 2000, 1997, 1995, 1992, 1988, 1982, 1977, 1972, 1967, 1962, 1957, 1952, 1941, 1936, 1931, 1926, 1922
217 BLOODWORTH ST	2020, 2017, 2014, 2010, 2005, 2003, 2000, 1997, 1995, 1992, 1988, 1982, 1977, 1972, 1967, 1962, 1957, 1947, 1941, 1936, 1931, 1926, 1922
217 BLOODWORTH ST	2020, 2017, 2014, 2010, 2005, 2003, 2000, 1997, 1995, 1992, 1988, 1982, 1977, 1972, 1967, 1957, 1952, 1947, 1941, 1936, 1931, 1926, 1922
217 BLOODWORTH ST	2020, 2017, 2014, 2010, 2005, 2003, 2000, 1997, 1995, 1992, 1988, 1982, 1977, 1972, 1967, 1962, 1952, 1947, 1941, 1936, 1931, 1926, 1922
217 BLOODWORTH ST	2020, 2017, 2014, 2010, 2005, 2003, 2000, 1997, 1995, 1992, 1988, 1982, 1977, 1972, 1962, 1957, 1952, 1947, 1941, 1936, 1931, 1926, 1922
217 BLOODWORTH ST	2020, 2017, 2014, 2010, 2005, 2003, 2000, 1997, 1995, 1992, 1988, 1982, 1977, 1972, 1967, 1962, 1957, 1952, 1947, 1941, 1936, 1931, 1926
217 BLOODWORTH ST	2020, 2017, 2014, 2010, 2005, 2003, 2000, 1997, 1995, 1992, 1988, 1982, 1977, 1972, 1967, 1962, 1957, 1952, 1947, 1941, 1936, 1931, 1922
217 BLOODWORTH ST	2020, 2017, 2014, 2010, 2005, 2003, 2000, 1997, 1995, 1992, 1988, 1982, 1977, 1972, 1967, 1962, 1957, 1952, 1947, 1941, 1936, 1926, 1922
217 BLOODWORTH ST	2020, 2017, 2014, 2010, 2005, 2003, 2000, 1997, 1995, 1992, 1988, 1982, 1977, 1972, 1967, 1962, 1957, 1952, 1947, 1941, 1931, 1926, 1922
217 BLOODWORTH ST	2020, 2017, 2014, 2010, 2005, 2003, 2000, 1997, 1995, 1992, 1988, 1982, 1977, 1972, 1967, 1962, 1957, 1952, 1947, 1936, 1931, 1926, 1922
217 DAVIE ST	2020, 2017, 2014, 2010, 2005, 2003, 2000, 1995, 1992, 1988, 1982, 1977, 1972, 1967, 1962, 1957, 1952, 1947, 1941, 1936, 1931, 1926, 1922
217 EAST ST	2020, 2017, 2014, 2010, 2005, 2000, 1997, 1995, 1992, 1988, 1982, 1977, 1972, 1967, 1962, 1957, 1952, 1947, 1941, 1936, 1931, 1926, 1922
217 EAST ST	2020, 2017, 2014, 2010, 2005, 2003, 2000, 1997, 1995, 1992, 1988, 1982, 1977, 1967, 1962, 1957, 1952, 1947, 1941, 1936, 1931, 1926, 1922
217 EAST ST	2020, 2017, 2014, 2010, 2005, 2003, 2000, 1997, 1995, 1992, 1988, 1982, 1972, 1967, 1962, 1957, 1952, 1947, 1941, 1936, 1931, 1926, 1922
217 EAST ST	2020, 2017, 2014, 2010, 2005, 2003, 2000, 1997, 1995, 1992, 1988, 1982, 1977, 1972, 1967, 1957, 1952, 1947, 1941, 1936, 1931, 1926, 1922
217 EAST ST	2020, 2017, 2014, 2010, 2005, 2003, 2000, 1997, 1995, 1992, 1988, 1982, 1977, 1972, 1962, 1957, 1952, 1947, 1941, 1936, 1931, 1926, 1922
217 EAST ST	2020, 2017, 2014, 2010, 2005, 2003, 2000, 1997, 1995, 1992, 1988, 1982, 1977, 1972, 1967, 1962, 1957, 1947, 1941, 1936, 1931, 1926, 1922
217 EAST ST	2020, 2017, 2014, 2010, 2005, 2003, 2000, 1997, 1995, 1992, 1988, 1982, 1977, 1972, 1967, 1962, 1952, 1947, 1941, 1936, 1931, 1926, 1922

FINDINGS

Address Researched	Address Not Identified in Research Source
217 EAST ST	2020, 2017, 2014, 2010, 2005, 2003, 2000, 1997, 1995, 1992, 1988, 1982, 1977, 1972, 1967, 1962, 1957, 1952, 1941, 1936, 1931, 1926, 1922
217 EAST ST	2020, 2017, 2014, 2010, 2005, 2003, 2000, 1997, 1995, 1992, 1988, 1982, 1977, 1972, 1967, 1962, 1957, 1952, 1947, 1936, 1931, 1926, 1922
217 EAST ST	2020, 2017, 2014, 2010, 2005, 2003, 2000, 1997, 1995, 1992, 1988, 1982, 1977, 1972, 1967, 1962, 1957, 1952, 1947, 1941, 1931, 1926, 1922
217 EAST ST	2020, 2017, 2014, 2010, 2005, 2003, 2000, 1997, 1995, 1992, 1988, 1982, 1977, 1972, 1967, 1962, 1957, 1952, 1947, 1941, 1936, 1926, 1922
217 EAST ST	2020, 2017, 2014, 2010, 2005, 2003, 2000, 1997, 1995, 1992, 1988, 1982, 1977, 1972, 1967, 1962, 1957, 1952, 1947, 1941, 1936, 1931, 1922
217 EAST ST	2020, 2017, 2014, 2010, 2005, 2003, 2000, 1997, 1995, 1992, 1988, 1982, 1977, 1972, 1967, 1962, 1957, 1952, 1947, 1941, 1936, 1931, 1926
218 BLOODWORTH ST	2020, 2017, 2014, 2010, 2005, 2003, 2000, 1997, 1995, 1992, 1988, 1982, 1977, 1972, 1967, 1962, 1957, 1952, 1947, 1941, 1936, 1931, 1922
218 BLOODWORTH ST	2020, 2017, 2014, 2010, 2005, 2003, 2000, 1997, 1995, 1992, 1988, 1982, 1977, 1972, 1967, 1962, 1957, 1952, 1947, 1941, 1936, 1931, 1926
218 BLOODWORTH ST	2020, 2017, 2014, 2010, 2005, 2003, 2000, 1997, 1995, 1992, 1988, 1982, 1977, 1972, 1967, 1962, 1957, 1952, 1947, 1941, 1936, 1926, 1922
218 BLOODWORTH ST	2020, 2017, 2014, 2010, 2005, 2003, 2000, 1997, 1995, 1992, 1988, 1982, 1977, 1972, 1967, 1962, 1957, 1952, 1947, 1936, 1931, 1926, 1922
218 BLOODWORTH ST	2020, 2017, 2014, 2010, 2005, 2003, 2000, 1997, 1995, 1992, 1988, 1982, 1977, 1972, 1967, 1962, 1957, 1952, 1947, 1941, 1931, 1926, 1922
218 BLOODWORTH ST	2020, 2017, 2014, 2010, 2005, 2003, 2000, 1997, 1995, 1992, 1988, 1982, 1977, 1972, 1967, 1962, 1957, 1947, 1941, 1936, 1931, 1926, 1922
218 BLOODWORTH ST	2020, 2017, 2014, 2010, 2005, 2003, 2000, 1997, 1995, 1992, 1988, 1982, 1977, 1972, 1967, 1957, 1952, 1947, 1941, 1936, 1931, 1926, 1922
218 BLOODWORTH ST	2020, 2017, 2014, 2010, 2005, 2003, 2000, 1997, 1995, 1992, 1988, 1982, 1977, 1972, 1967, 1962, 1952, 1947, 1941, 1936, 1931, 1926, 1922
218 BLOODWORTH ST	2020, 2017, 2014, 2010, 2005, 2003, 2000, 1997, 1995, 1992, 1988, 1982, 1977, 1967, 1962, 1957, 1952, 1947, 1941, 1936, 1931, 1926, 1922
218 BLOODWORTH ST	2020, 2017, 2014, 2010, 2005, 2003, 2000, 1997, 1995, 1992, 1988, 1982, 1977, 1972, 1962, 1957, 1952, 1947, 1941, 1936, 1931, 1926, 1922
218 BLOODWORTH ST	2020, 2017, 2014, 2010, 2005, 2000, 1997, 1995, 1992, 1988, 1982, 1977, 1972, 1967, 1962, 1957, 1952, 1947, 1941, 1936, 1931, 1926, 1922
218 BLOODWORTH ST	2020, 2017, 2014, 2010, 2005, 2003, 2000, 1995, 1992, 1988, 1982, 1977, 1972, 1967, 1962, 1957, 1952, 1947, 1941, 1936, 1931, 1926, 1922
218 BLOODWORTH ST	2020, 2017, 2014, 2010, 2005, 2003, 2000, 1997, 1995, 1988, 1982, 1977, 1972, 1967, 1962, 1957, 1952, 1947, 1941, 1936, 1931, 1926, 1922
218 BLOODWORTH ST	2020, 2017, 2014, 2010, 2005, 2003, 2000, 1997, 1995, 1992, 1982, 1977, 1972, 1967, 1962, 1957, 1952, 1947, 1941, 1936, 1931, 1926, 1922
218 BLOODWORTH ST	2020, 2017, 2014, 2010, 2005, 2003, 2000, 1997, 1995, 1992, 1988, 1977, 1972, 1967, 1962, 1957, 1952, 1947, 1941, 1936, 1931, 1926, 1922
218 BLOODWORTH ST	2020, 2017, 2014, 2010, 2005, 2003, 2000, 1997, 1995, 1992, 1988, 1982, 1972, 1967, 1962, 1957, 1952, 1947, 1941, 1936, 1931, 1926, 1922

FINDINGS

Address Researched	Address Not Identified in Research Source
218 DAVIE ST	2020, 2017, 2014, 2010, 2005, 2003, 2000, 1997, 1995, 1992, 1988, 1977, 1972, 1967, 1962, 1957, 1952, 1947, 1941, 1936, 1931, 1926, 1922
218 DAVIE ST	2020, 2017, 2014, 2010, 2005, 2003, 2000, 1997, 1995, 1992, 1982, 1977, 1972, 1967, 1962, 1957, 1952, 1947, 1941, 1936, 1931, 1926, 1922
218 DAVIE ST	2020, 2017, 2014, 2010, 2005, 2003, 2000, 1997, 1995, 1988, 1982, 1977, 1972, 1967, 1962, 1957, 1952, 1947, 1941, 1936, 1931, 1926, 1922
218 DAVIE ST	2020, 2017, 2014, 2010, 2005, 2000, 1997, 1995, 1992, 1988, 1982, 1977, 1972, 1967, 1962, 1957, 1952, 1947, 1941, 1936, 1931, 1926, 1922
218 DAVIE ST	2020, 2017, 2014, 2010, 2005, 2003, 2000, 1997, 1995, 1992, 1988, 1982, 1977, 1967, 1962, 1957, 1952, 1947, 1941, 1936, 1931, 1926, 1922
218 DAVIE ST	2020, 2017, 2014, 2010, 2005, 2003, 2000, 1997, 1995, 1992, 1988, 1982, 1972, 1967, 1962, 1957, 1952, 1947, 1941, 1936, 1931, 1926, 1922
218 DAVIE ST	2020, 2017, 2014, 2010, 2005, 2003, 2000, 1997, 1995, 1992, 1988, 1982, 1977, 1972, 1967, 1957, 1952, 1947, 1941, 1936, 1931, 1926, 1922
218 DAVIE ST	2020, 2017, 2014, 2010, 2005, 2003, 2000, 1997, 1995, 1992, 1988, 1982, 1977, 1972, 1962, 1957, 1952, 1947, 1941, 1936, 1931, 1926, 1922
218 DAVIE ST	2020, 2017, 2014, 2010, 2005, 2003, 2000, 1997, 1995, 1992, 1988, 1982, 1977, 1972, 1967, 1962, 1957, 1947, 1941, 1936, 1931, 1926, 1922
218 DAVIE ST	2020, 2017, 2014, 2010, 2005, 2003, 2000, 1997, 1995, 1992, 1988, 1982, 1977, 1972, 1967, 1962, 1952, 1947, 1941, 1936, 1931, 1926, 1922
218 DAVIE ST	2020, 2017, 2014, 2010, 2005, 2003, 2000, 1997, 1995, 1992, 1988, 1982, 1977, 1972, 1967, 1962, 1957, 1952, 1947, 1941, 1936, 1931, 1926, 1922
218 E DAVIE ST	2020, 2017, 2014, 2010, 2003, 2000, 1997, 1995, 1992, 1988, 1982, 1977, 1972, 1967, 1962, 1957, 1952, 1947, 1941, 1936, 1931, 1926, 1922
218 E DAVIE ST	2020, 2017, 2014, 2005, 2003, 2000, 1997, 1995, 1992, 1988, 1982, 1977, 1972, 1967, 1962, 1957, 1952, 1947, 1941, 1936, 1931, 1926, 1922
218 E DAVIE ST	2020, 2017, 2010, 2005, 2003, 2000, 1997, 1995, 1992, 1988, 1982, 1977, 1972, 1967, 1962, 1957, 1952, 1947, 1941, 1936, 1931, 1926, 1922
218 E DAVIE ST	2017, 2014, 2010, 2005, 2003, 2000, 1997, 1995, 1992, 1988, 1982, 1977, 1972, 1967, 1962, 1957, 1952, 1947, 1941, 1936, 1931, 1926, 1922
218 E DAVIE ST	2020, 2014, 2010, 2005, 2003, 2000, 1997, 1995, 1992, 1988, 1982, 1977, 1972, 1967, 1962, 1957, 1952, 1947, 1941, 1936, 1931, 1926, 1922
218 E DAVIE ST	2020, 2017, 2014, 2010, 2005, 2003, 2000, 1997, 1995, 1988, 1982, 1977, 1972, 1967, 1962, 1957, 1952, 1947, 1941, 1936, 1931, 1926, 1922
218 EAST ST	2020, 2017, 2014, 2010, 2005, 2003, 2000, 1995, 1992, 1988, 1982, 1977, 1972, 1967, 1962, 1957, 1952, 1947, 1941, 1936, 1931, 1926, 1922
218 EAST ST	2020, 2017, 2014, 2010, 2005, 2003, 2000, 1997, 1995, 1992, 1982, 1977, 1972, 1967, 1962, 1957, 1952, 1947, 1941, 1936, 1931, 1926, 1922
218 EAST ST	2020, 2017, 2014, 2010, 2005, 2003, 2000, 1997, 1995, 1988, 1982, 1977, 1972, 1967, 1962, 1957, 1952, 1947, 1941, 1936, 1931, 1926, 1922
218 EAST ST	2020, 2017, 2014, 2010, 2005, 2000, 1997, 1995, 1992, 1988, 1982, 1977, 1972, 1967, 1962, 1957, 1952, 1947, 1941, 1936, 1931, 1926, 1922
218 EAST ST	2020, 2017, 2014, 2010, 2005, 2003, 2000, 1997, 1995, 1992, 1988, 1982, 1977, 1972, 1967, 1962, 1957, 1947, 1941, 1936, 1931, 1926, 1922

FINDINGS

Address Researched	Address Not Identified in Research Source
218 EAST ST	2020, 2017, 2014, 2010, 2005, 2003, 2000, 1997, 1995, 1992, 1988, 1982, 1977, 1972, 1967, 1962, 1957, 1952, 1941, 1936, 1931, 1926, 1922
218 EAST ST	2020, 2017, 2014, 2010, 2005, 2003, 2000, 1997, 1995, 1992, 1988, 1982, 1977, 1972, 1962, 1957, 1952, 1947, 1941, 1936, 1931, 1926, 1922
218 EAST ST	2020, 2017, 2014, 2010, 2005, 2003, 2000, 1997, 1995, 1992, 1988, 1982, 1977, 1972, 1967, 1957, 1952, 1947, 1941, 1936, 1931, 1926, 1922
218 EAST ST	2020, 2017, 2014, 2010, 2005, 2003, 2000, 1997, 1995, 1992, 1988, 1977, 1972, 1967, 1962, 1957, 1952, 1947, 1941, 1936, 1931, 1926, 1922
218 EAST ST	2020, 2017, 2014, 2010, 2005, 2003, 2000, 1997, 1995, 1992, 1988, 1982, 1972, 1967, 1962, 1957, 1952, 1947, 1941, 1936, 1931, 1926, 1922
218 EAST ST	2020, 2017, 2014, 2010, 2005, 2003, 2000, 1997, 1995, 1992, 1988, 1982, 1977, 1967, 1962, 1957, 1952, 1947, 1941, 1936, 1931, 1926, 1922
218 EAST ST	2020, 2017, 2014, 2010, 2005, 2003, 2000, 1997, 1995, 1992, 1988, 1982, 1977, 1972, 1967, 1962, 1957, 1952, 1947, 1936, 1931, 1926, 1922
218 EAST ST	2020, 2017, 2014, 2010, 2005, 2003, 2000, 1997, 1995, 1992, 1988, 1982, 1977, 1972, 1967, 1962, 1957, 1952, 1947, 1941, 1931, 1926, 1922
218 EAST ST	2020, 2017, 2014, 2010, 2005, 2003, 2000, 1997, 1995, 1992, 1988, 1982, 1977, 1972, 1967, 1962, 1957, 1952, 1947, 1941, 1936, 1926, 1922
218 EAST ST	2020, 2017, 2014, 2010, 2005, 2003, 2000, 1997, 1995, 1992, 1988, 1982, 1977, 1972, 1967, 1962, 1957, 1952, 1947, 1941, 1936, 1931, 1922
218 EAST ST	2020, 2017, 2014, 2010, 2005, 2003, 2000, 1997, 1995, 1992, 1988, 1982, 1977, 1972, 1967, 1962, 1957, 1952, 1947, 1941, 1936, 1931, 1926
218 S BLOODWORTH ST	2020, 2017, 2014, 2010, 2005, 2003, 2000, 1997, 1992, 1988, 1982, 1977, 1972, 1967, 1962, 1957, 1952, 1947, 1941, 1936, 1931, 1926, 1922
218 S BLOUNT ST	2020, 2017, 2014, 2010, 2003, 2000, 1997, 1995, 1992, 1988, 1982, 1977, 1972, 1967, 1962, 1957, 1952, 1947, 1941, 1936, 1931, 1926, 1922
218 S BLOUNT ST	2020, 2017, 2014, 2005, 2003, 2000, 1997, 1995, 1992, 1988, 1982, 1977, 1972, 1967, 1962, 1957, 1952, 1947, 1941, 1936, 1931, 1926, 1922
218 S BLOUNT ST	2020, 2014, 2010, 2005, 2003, 2000, 1997, 1995, 1992, 1988, 1982, 1977, 1972, 1967, 1962, 1957, 1952, 1947, 1941, 1936, 1931, 1926, 1922
218 S BLOUNT ST	2020, 2017, 2010, 2005, 2003, 2000, 1997, 1995, 1992, 1988, 1982, 1977, 1972, 1967, 1962, 1957, 1952, 1947, 1941, 1936, 1931, 1926, 1922
218 S EAST ST	2020, 2017, 2010, 2005, 2003, 2000, 1997, 1995, 1992, 1988, 1982, 1977, 1972, 1967, 1962, 1957, 1952, 1947, 1941, 1936, 1931, 1926, 1922
218 S EAST ST	2020, 2017, 2014, 2005, 2003, 2000, 1997, 1995, 1992, 1988, 1982, 1977, 1972, 1967, 1962, 1957, 1952, 1947, 1941, 1936, 1931, 1926, 1922
218 S EAST ST	2020, 2017, 2014, 2010, 2003, 2000, 1997, 1995, 1992, 1988, 1982, 1977, 1972, 1967, 1962, 1957, 1952, 1947, 1941, 1936, 1931, 1926, 1922
218 S EAST ST	2020, 2017, 2014, 2010, 2005, 2003, 2000, 1997, 1992, 1988, 1982, 1977, 1972, 1967, 1962, 1957, 1952, 1947, 1941, 1936, 1931, 1926, 1922
218 S EAST ST	2020, 2017, 2014, 2010, 2005, 2003, 2000, 1997, 1995, 1988, 1982, 1977, 1972, 1967, 1962, 1957, 1952, 1947, 1941, 1936, 1931, 1926, 1922
218 S PERSON ST	2020, 2017, 2014, 2010, 2003, 2000, 1997, 1995, 1992, 1988, 1982, 1977, 1972, 1967, 1962, 1957, 1952, 1947, 1941, 1936, 1931, 1926, 1922

FINDINGS

Address Researched	Address Not Identified in Research Source
219 EAST ST	2020, 2017, 2014, 2010, 2005, 2000, 1997, 1995, 1992, 1988, 1982, 1977, 1972, 1967, 1962, 1957, 1952, 1947, 1941, 1936, 1931, 1926, 1922
219 EAST ST	2020, 2017, 2014, 2010, 2005, 2003, 2000, 1997, 1995, 1988, 1982, 1977, 1972, 1967, 1962, 1957, 1952, 1947, 1941, 1936, 1931, 1926, 1922
219 EAST ST	2020, 2017, 2014, 2010, 2005, 2003, 2000, 1997, 1995, 1992, 1982, 1977, 1972, 1967, 1962, 1957, 1952, 1947, 1941, 1936, 1931, 1926, 1922
219 EAST ST	2020, 2017, 2014, 2010, 2005, 2003, 2000, 1995, 1992, 1988, 1982, 1977, 1972, 1967, 1962, 1957, 1952, 1947, 1941, 1936, 1931, 1926, 1922
219 EAST ST	2020, 2017, 2014, 2010, 2005, 2003, 2000, 1997, 1995, 1992, 1988, 1982, 1977, 1972, 1967, 1957, 1952, 1947, 1941, 1936, 1931, 1926, 1922
219 EAST ST	2020, 2017, 2014, 2010, 2005, 2003, 2000, 1997, 1995, 1992, 1988, 1982, 1977, 1972, 1962, 1957, 1952, 1947, 1941, 1936, 1931, 1926, 1922
219 EAST ST	2020, 2017, 2014, 2010, 2005, 2003, 2000, 1997, 1995, 1992, 1988, 1982, 1977, 1972, 1967, 1962, 1957, 1952, 1941, 1936, 1931, 1926, 1922
219 EAST ST	2020, 2017, 2014, 2010, 2005, 2003, 2000, 1997, 1995, 1992, 1988, 1982, 1977, 1972, 1967, 1962, 1957, 1947, 1941, 1936, 1931, 1926, 1922
219 EAST ST	2020, 2017, 2014, 2010, 2005, 2003, 2000, 1997, 1995, 1992, 1988, 1982, 1977, 1972, 1967, 1962, 1952, 1947, 1941, 1936, 1931, 1926, 1922
219 EAST ST	2020, 2017, 2014, 2010, 2005, 2003, 2000, 1997, 1995, 1992, 1988, 1982, 1977, 1972, 1967, 1962, 1957, 1952, 1947, 1941, 1936, 1931, 1926
219 EAST ST	2020, 2017, 2014, 2010, 2005, 2003, 2000, 1997, 1995, 1992, 1988, 1982, 1977, 1972, 1967, 1962, 1957, 1952, 1947, 1941, 1936, 1931, 1922
219 EAST ST	2020, 2017, 2014, 2010, 2005, 2003, 2000, 1997, 1995, 1992, 1988, 1982, 1977, 1972, 1967, 1962, 1957, 1952, 1947, 1941, 1936, 1926, 1922
219 EAST ST	2020, 2017, 2014, 2010, 2005, 2003, 2000, 1997, 1995, 1992, 1988, 1982, 1977, 1972, 1967, 1962, 1957, 1952, 1947, 1941, 1931, 1926, 1922
219 EAST ST	2020, 2017, 2014, 2010, 2005, 2003, 2000, 1997, 1995, 1992, 1988, 1982, 1977, 1972, 1967, 1962, 1957, 1952, 1947, 1936, 1931, 1926, 1922
219 HARGETT ST	2020, 2017, 2014, 2010, 2005, 2003, 2000, 1997, 1995, 1992, 1988, 1982, 1977, 1972, 1967, 1962, 1957, 1952, 1947, 1936, 1931, 1926, 1922
219 HARGETT ST	2020, 2017, 2014, 2010, 2005, 2003, 2000, 1997, 1995, 1992, 1988, 1982, 1977, 1972, 1967, 1962, 1957, 1952, 1947, 1941, 1931, 1926, 1922
219 HARGETT ST	2020, 2017, 2014, 2010, 2005, 2003, 2000, 1997, 1995, 1992, 1988, 1982, 1977, 1972, 1967, 1962, 1957, 1952, 1947, 1941, 1936, 1926, 1922
219 HARGETT ST	2020, 2017, 2014, 2010, 2005, 2003, 2000, 1997, 1995, 1992, 1988, 1982, 1977, 1972, 1967, 1962, 1957, 1952, 1947, 1941, 1936, 1931, 1922
219 HARGETT ST	2020, 2017, 2014, 2010, 2005, 2003, 2000, 1997, 1995, 1992, 1988, 1982, 1977, 1972, 1967, 1962, 1957, 1952, 1947, 1941, 1936, 1931, 1926
219 HARGETT ST	2020, 2017, 2014, 2010, 2005, 2003, 2000, 1997, 1995, 1992, 1988, 1982, 1977, 1972, 1967, 1962, 1957, 1952, 1941, 1936, 1931, 1926, 1922
219 PERSON ST	2020, 2017, 2014, 2010, 2005, 2003, 2000, 1997, 1995, 1992, 1988, 1982, 1977, 1972, 1967, 1962, 1957, 1952, 1941, 1936, 1931, 1926, 1922
219 PERSON ST	2020, 2017, 2014, 2010, 2005, 2003, 2000, 1997, 1995, 1992, 1988, 1982, 1977, 1972, 1967, 1962, 1957, 1947, 1941, 1936, 1931, 1926, 1922

FINDINGS

Address Researched	Address Not Identified in Research Source
219 PERSON ST	2020, 2017, 2014, 2010, 2005, 2003, 2000, 1997, 1995, 1992, 1988, 1982, 1977, 1972, 1967, 1957, 1952, 1947, 1941, 1936, 1931, 1926, 1922
219 PERSON ST	2020, 2017, 2014, 2010, 2005, 2003, 2000, 1997, 1995, 1992, 1988, 1982, 1977, 1972, 1967, 1962, 1952, 1947, 1941, 1936, 1931, 1926, 1922
219 PERSON ST	2020, 2017, 2014, 2010, 2005, 2003, 2000, 1997, 1995, 1992, 1988, 1982, 1977, 1972, 1967, 1962, 1957, 1952, 1947, 1941, 1936, 1931, 1926
219 PERSON ST	2020, 2017, 2014, 2010, 2005, 2003, 2000, 1997, 1995, 1992, 1988, 1982, 1977, 1972, 1967, 1962, 1957, 1952, 1947, 1941, 1936, 1931, 1922
219 PERSON ST	2020, 2017, 2014, 2010, 2005, 2003, 2000, 1997, 1995, 1992, 1988, 1982, 1977, 1972, 1967, 1962, 1957, 1952, 1947, 1941, 1936, 1926, 1922
219 PERSON ST	2020, 2017, 2014, 2010, 2005, 2003, 2000, 1997, 1995, 1992, 1988, 1982, 1977, 1972, 1967, 1962, 1957, 1952, 1947, 1941, 1931, 1926, 1922
219 PERSON ST	2020, 2017, 2014, 2010, 2005, 2003, 2000, 1997, 1995, 1992, 1988, 1982, 1977, 1972, 1967, 1962, 1957, 1952, 1947, 1941, 1936, 1931, 1926, 1922
219 S EAST ST	2020, 2017, 2014, 2010, 2005, 2003, 2000, 1997, 1992, 1988, 1982, 1977, 1972, 1967, 1962, 1957, 1952, 1947, 1941, 1936, 1931, 1926, 1922
219 S EAST ST	2020, 2017, 2014, 2010, 2005, 2003, 2000, 1997, 1995, 1988, 1982, 1977, 1972, 1967, 1962, 1957, 1952, 1947, 1941, 1936, 1931, 1926, 1922
219 S EAST ST	2020, 2017, 2014, 2010, 2003, 2000, 1997, 1995, 1992, 1988, 1982, 1977, 1972, 1967, 1962, 1957, 1952, 1947, 1941, 1936, 1931, 1926, 1922
219 S EAST ST	2020, 2017, 2014, 2005, 2003, 2000, 1997, 1995, 1992, 1988, 1982, 1977, 1972, 1967, 1962, 1957, 1952, 1947, 1941, 1936, 1931, 1926, 1922
219 S EAST ST	2020, 2017, 2010, 2005, 2003, 2000, 1997, 1995, 1992, 1988, 1982, 1977, 1972, 1967, 1962, 1957, 1952, 1947, 1941, 1936, 1931, 1926, 1922
219 S EAST ST	2020, 2014, 2010, 2005, 2003, 2000, 1997, 1995, 1992, 1988, 1982, 1977, 1972, 1967, 1962, 1957, 1952, 1947, 1941, 1936, 1931, 1926, 1922
219 S Person St	2020, 2017, 2014, 2010, 2005, 2003, 2000, 1997, 1995, 1992, 1988, 1982, 1977, 1972, 1967, 1962, 1957, 1952, 1947, 1941, 1936, 1931, 1926, 1922
220 DAVIE ST	2020, 2017, 2014, 2010, 2005, 2000, 1997, 1995, 1992, 1988, 1982, 1977, 1972, 1967, 1962, 1957, 1952, 1947, 1941, 1936, 1931, 1926, 1922
220 DAVIE ST	2020, 2017, 2014, 2010, 2005, 2003, 2000, 1997, 1995, 1992, 1988, 1982, 1977, 1972, 1967, 1962, 1952, 1947, 1941, 1936, 1931, 1926, 1922
220 DAVIE ST	2020, 2017, 2014, 2010, 2005, 2003, 2000, 1997, 1995, 1992, 1988, 1982, 1977, 1972, 1967, 1962, 1957, 1947, 1941, 1936, 1931, 1926, 1922
220 DAVIE ST	2020, 2017, 2014, 2010, 2005, 2003, 2000, 1997, 1995, 1992, 1988, 1982, 1977, 1972, 1967, 1962, 1957, 1952, 1941, 1936, 1931, 1926, 1922
220 DAVIE ST	2020, 2017, 2014, 2010, 2005, 2003, 2000, 1997, 1995, 1992, 1988, 1982, 1977, 1972, 1967, 1962, 1957, 1952, 1947, 1941, 1931, 1926, 1922
220 DAVIE ST	2020, 2017, 2014, 2010, 2005, 2003, 2000, 1997, 1995, 1992, 1988, 1982, 1977, 1972, 1967, 1962, 1957, 1952, 1947, 1936, 1931, 1926, 1922
220 DAVIE ST	2020, 2017, 2014, 2010, 2005, 2003, 2000, 1997, 1995, 1992, 1988, 1982, 1977, 1972, 1967, 1962, 1957, 1952, 1947, 1941, 1936, 1926, 1922
220 DAVIE ST	2020, 2017, 2014, 2010, 2005, 2003, 2000, 1997, 1995, 1992, 1988, 1982, 1977, 1972, 1967, 1962, 1957, 1952, 1947, 1941, 1936, 1931, 1922

FINDINGS

Address Researched	Address Not Identified in Research Source
220 DAVIE ST	2020, 2017, 2014, 2010, 2005, 2003, 2000, 1997, 1995, 1992, 1988, 1982, 1977, 1972, 1967, 1962, 1957, 1952, 1947, 1941, 1936, 1931, 1926
220 E DAVIE ST	2020, 2017, 2014, 2010, 2005, 2003, 1997, 1995, 1992, 1988, 1982, 1977, 1972, 1967, 1962, 1957, 1952, 1947, 1941, 1936, 1931, 1926, 1922
220 E DAVIE ST	2020, 2017, 2014, 2010, 2003, 2000, 1997, 1995, 1992, 1988, 1982, 1977, 1972, 1967, 1962, 1957, 1952, 1947, 1941, 1936, 1931, 1926, 1922
220 E DAVIE ST	2020, 2017, 2014, 2005, 2003, 2000, 1997, 1995, 1992, 1988, 1982, 1977, 1972, 1967, 1962, 1957, 1952, 1947, 1941, 1936, 1931, 1926, 1922
220 E DAVIE ST	2020, 2017, 2014, 2010, 2005, 2003, 2000, 1997, 1995, 1988, 1982, 1977, 1972, 1967, 1962, 1957, 1952, 1947, 1941, 1936, 1931, 1926, 1922
220 E DAVIE ST	2020, 2017, 2014, 2010, 2005, 2003, 2000, 1997, 1992, 1988, 1982, 1977, 1972, 1967, 1962, 1957, 1952, 1947, 1941, 1936, 1931, 1926, 1922
220 E MARTIN ST	2020, 2017, 2014, 2010, 2005, 2003, 1997, 1995, 1992, 1988, 1982, 1977, 1972, 1967, 1962, 1957, 1952, 1947, 1941, 1936, 1931, 1926, 1922
220 E MARTIN ST	2020, 2017, 2014, 2010, 2005, 2003, 2000, 1997, 1992, 1988, 1982, 1977, 1972, 1967, 1962, 1957, 1952, 1947, 1941, 1936, 1931, 1926, 1922
220 E MARTIN ST	2020, 2017, 2014, 2010, 2005, 2003, 2000, 1997, 1995, 1988, 1982, 1977, 1972, 1967, 1962, 1957, 1952, 1947, 1941, 1936, 1931, 1926, 1922
220 E MARTIN ST	2020, 2017, 2010, 2005, 2003, 2000, 1997, 1995, 1992, 1988, 1982, 1977, 1972, 1967, 1962, 1957, 1952, 1947, 1941, 1936, 1931, 1926, 1922
220 E MARTIN ST	2020, 2014, 2010, 2005, 2003, 2000, 1997, 1995, 1992, 1988, 1982, 1977, 1972, 1967, 1962, 1957, 1952, 1947, 1941, 1936, 1931, 1926, 1922
220 E MARTIN ST	2020, 2017, 2014, 2010, 2003, 2000, 1997, 1995, 1992, 1988, 1982, 1977, 1972, 1967, 1962, 1957, 1952, 1947, 1941, 1936, 1931, 1926, 1922
220 E MARTIN ST	2020, 2017, 2014, 2005, 2003, 2000, 1997, 1995, 1992, 1988, 1982, 1977, 1972, 1967, 1962, 1957, 1952, 1947, 1941, 1936, 1931, 1926, 1922
220 EAST ST	2020, 2017, 2014, 2010, 2005, 2000, 1997, 1995, 1992, 1988, 1982, 1977, 1972, 1967, 1962, 1957, 1952, 1947, 1941, 1936, 1931, 1926, 1922
220 EAST ST	2020, 2017, 2014, 2010, 2005, 2003, 2000, 1997, 1995, 1988, 1982, 1977, 1972, 1967, 1962, 1957, 1952, 1947, 1941, 1936, 1931, 1926, 1922
220 EAST ST	2020, 2017, 2014, 2010, 2005, 2003, 2000, 1997, 1995, 1992, 1982, 1977, 1972, 1967, 1962, 1957, 1952, 1947, 1941, 1936, 1931, 1926, 1922
220 EAST ST	2020, 2017, 2014, 2010, 2005, 2003, 2000, 1995, 1992, 1988, 1982, 1977, 1972, 1967, 1962, 1957, 1952, 1947, 1941, 1936, 1931, 1926, 1922
220 EAST ST	2020, 2017, 2014, 2010, 2005, 2003, 2000, 1997, 1995, 1992, 1988, 1982, 1977, 1972, 1967, 1962, 1957, 1952, 1941, 1936, 1931, 1926, 1922
220 EAST ST	2020, 2017, 2014, 2010, 2005, 2003, 2000, 1997, 1995, 1992, 1988, 1982, 1977, 1972, 1967, 1962, 1957, 1947, 1941, 1936, 1931, 1926, 1922
220 EAST ST	2020, 2017, 2014, 2010, 2005, 2003, 2000, 1997, 1995, 1992, 1988, 1982, 1977, 1972, 1962, 1957, 1952, 1947, 1941, 1936, 1931, 1926, 1922
220 EAST ST	2020, 2017, 2014, 2010, 2005, 2003, 2000, 1997, 1995, 1992, 1988, 1982, 1977, 1972, 1967, 1957, 1952, 1947, 1941, 1936, 1931, 1926, 1922
220 EAST ST	2020, 2017, 2014, 2010, 2005, 2003, 2000, 1997, 1995, 1992, 1988, 1982, 1977, 1967, 1962, 1957, 1952, 1947, 1941, 1936, 1931, 1926, 1922

FINDINGS

Address Researched	Address Not Identified in Research Source
220 EAST ST	2020, 2017, 2014, 2010, 2005, 2003, 2000, 1997, 1995, 1992, 1988, 1982, 1972, 1967, 1962, 1957, 1952, 1947, 1941, 1936, 1931, 1926, 1922
220 EAST ST	2020, 2017, 2014, 2010, 2005, 2003, 2000, 1997, 1995, 1992, 1988, 1977, 1972, 1967, 1962, 1957, 1952, 1947, 1941, 1936, 1931, 1926, 1922
220 EAST ST	2020, 2017, 2014, 2010, 2005, 2003, 2000, 1997, 1995, 1992, 1988, 1982, 1977, 1972, 1967, 1962, 1957, 1952, 1947, 1941, 1936, 1931, 1926
220 EAST ST	2020, 2017, 2014, 2010, 2005, 2003, 2000, 1997, 1995, 1992, 1988, 1982, 1977, 1972, 1967, 1962, 1957, 1952, 1947, 1941, 1936, 1931, 1922
220 EAST ST	2020, 2017, 2014, 2010, 2005, 2003, 2000, 1997, 1995, 1992, 1988, 1982, 1977, 1972, 1967, 1962, 1957, 1952, 1947, 1941, 1936, 1926, 1922
220 EAST ST	2020, 2017, 2014, 2010, 2005, 2003, 2000, 1997, 1995, 1992, 1988, 1982, 1977, 1972, 1967, 1962, 1957, 1952, 1947, 1941, 1931, 1926, 1922
220 EAST ST	2020, 2017, 2014, 2010, 2005, 2003, 2000, 1997, 1995, 1992, 1988, 1982, 1977, 1972, 1967, 1962, 1957, 1952, 1947, 1936, 1931, 1926, 1922
220 MARTIN ST	2020, 2017, 2014, 2010, 2005, 2003, 2000, 1997, 1995, 1992, 1988, 1982, 1977, 1972, 1967, 1962, 1957, 1952, 1947, 1936, 1931, 1926, 1922
220 MARTIN ST	2020, 2017, 2014, 2010, 2005, 2003, 2000, 1997, 1995, 1992, 1988, 1982, 1977, 1972, 1967, 1962, 1957, 1952, 1947, 1941, 1931, 1926, 1922
220 MARTIN ST	2020, 2017, 2014, 2010, 2005, 2003, 2000, 1997, 1995, 1992, 1988, 1982, 1977, 1972, 1967, 1962, 1957, 1952, 1947, 1941, 1936, 1926, 1922
220 MARTIN ST	2020, 2017, 2014, 2010, 2005, 2003, 2000, 1997, 1995, 1992, 1988, 1982, 1977, 1972, 1967, 1962, 1957, 1952, 1947, 1941, 1936, 1931, 1922
220 MARTIN ST	2020, 2017, 2014, 2010, 2005, 2003, 2000, 1997, 1995, 1992, 1988, 1982, 1972, 1967, 1962, 1957, 1952, 1947, 1941, 1936, 1931, 1926, 1922
220 MARTIN ST	2020, 2017, 2014, 2010, 2005, 2003, 2000, 1997, 1995, 1992, 1988, 1982, 1977, 1967, 1962, 1957, 1952, 1947, 1941, 1936, 1931, 1926, 1922
220 MARTIN ST	2020, 2017, 2014, 2010, 2005, 2003, 2000, 1997, 1995, 1992, 1988, 1982, 1977, 1972, 1967, 1957, 1952, 1947, 1941, 1936, 1931, 1926, 1922
220 MARTIN ST	2020, 2017, 2014, 2010, 2005, 2003, 2000, 1997, 1995, 1992, 1988, 1982, 1977, 1972, 1962, 1957, 1952, 1947, 1941, 1936, 1931, 1926, 1922
220 MARTIN ST	2020, 2017, 2014, 2010, 2005, 2003, 2000, 1997, 1995, 1992, 1988, 1982, 1977, 1972, 1967, 1962, 1957, 1947, 1941, 1936, 1931, 1926, 1922
220 MARTIN ST	2020, 2017, 2014, 2010, 2005, 2003, 2000, 1997, 1995, 1992, 1988, 1982, 1977, 1972, 1967, 1962, 1952, 1947, 1941, 1936, 1931, 1926, 1922
220 MARTIN ST	2020, 2017, 2014, 2010, 2005, 2003, 2000, 1997, 1995, 1992, 1988, 1982, 1977, 1972, 1967, 1962, 1957, 1952, 1941, 1936, 1931, 1926, 1922
220 MARTIN ST	2020, 2017, 2014, 2010, 2005, 2003, 2000, 1995, 1992, 1988, 1982, 1977, 1972, 1967, 1962, 1957, 1952, 1947, 1941, 1936, 1931, 1926, 1922
220 MARTIN ST	2020, 2017, 2014, 2010, 2005, 2003, 2000, 1997, 1995, 1988, 1982, 1977, 1972, 1967, 1962, 1957, 1952, 1947, 1941, 1936, 1931, 1926, 1922
220 MARTIN ST	2020, 2017, 2014, 2010, 2005, 2003, 2000, 1997, 1995, 1992, 1988, 1977, 1972, 1967, 1962, 1957, 1952, 1947, 1941, 1936, 1931, 1926, 1922
220 MARTIN ST	2020, 2017, 2014, 2010, 2005, 2003, 2000, 1997, 1995, 1992, 1982, 1977, 1972, 1967, 1962, 1957, 1952, 1947, 1941, 1936, 1931, 1926, 1922

FINDINGS

Address Researched	Address Not Identified in Research Source
220 MARTIN ST	2020, 2017, 2014, 2010, 2005, 2000, 1997, 1995, 1992, 1988, 1982, 1977, 1972, 1967, 1962, 1957, 1952, 1947, 1941, 1936, 1931, 1926, 1922
220 S BLOUNT ST	2020, 2017, 2014, 2010, 2003, 2000, 1997, 1995, 1992, 1988, 1982, 1977, 1972, 1967, 1962, 1957, 1952, 1947, 1941, 1936, 1931, 1926, 1922
220 S BLOUNT ST	2020, 2014, 2010, 2005, 2003, 2000, 1997, 1995, 1992, 1988, 1982, 1977, 1972, 1967, 1962, 1957, 1952, 1947, 1941, 1936, 1931, 1926, 1922
220 S BLOUNT ST	2020, 2017, 2014, 2010, 2005, 2003, 1997, 1995, 1992, 1988, 1982, 1977, 1972, 1967, 1962, 1957, 1952, 1947, 1941, 1936, 1931, 1926, 1922
220 S BLOUNT ST	2020, 2017, 2014, 2010, 2005, 2003, 2000, 1997, 1992, 1988, 1982, 1977, 1972, 1967, 1962, 1957, 1952, 1947, 1941, 1936, 1931, 1926, 1922
220 S BLOUNT ST	2020, 2017, 2014, 2010, 2005, 2003, 2000, 1997, 1995, 1988, 1982, 1977, 1972, 1967, 1962, 1957, 1952, 1947, 1941, 1936, 1931, 1926, 1922
220 S EAST ST	2020, 2017, 2014, 2010, 2005, 2003, 1997, 1995, 1992, 1988, 1982, 1977, 1972, 1967, 1962, 1957, 1952, 1947, 1941, 1936, 1931, 1926, 1922
220 WOLFE ST	2020, 2017, 2014, 2010, 2005, 2000, 1997, 1995, 1992, 1988, 1982, 1977, 1972, 1967, 1962, 1957, 1952, 1947, 1941, 1936, 1931, 1926, 1922
220 WOLFE ST	2020, 2017, 2014, 2010, 2003, 2000, 1997, 1995, 1992, 1988, 1982, 1977, 1972, 1967, 1962, 1957, 1952, 1947, 1941, 1936, 1931, 1926, 1922
220 WOLFE ST	2020, 2017, 2014, 2005, 2003, 2000, 1997, 1995, 1992, 1988, 1982, 1977, 1972, 1967, 1962, 1957, 1952, 1947, 1941, 1936, 1931, 1926, 1922
220 WOLFE ST	2020, 2017, 2010, 2005, 2003, 2000, 1997, 1995, 1992, 1988, 1982, 1977, 1972, 1967, 1962, 1957, 1952, 1947, 1941, 1936, 1931, 1926, 1922
220 WOLFE ST	2020, 2014, 2010, 2005, 2003, 2000, 1997, 1995, 1992, 1988, 1982, 1977, 1972, 1967, 1962, 1957, 1952, 1947, 1941, 1936, 1931, 1926, 1922
220 WOLFE ST	2017, 2014, 2010, 2005, 2003, 2000, 1997, 1995, 1992, 1988, 1982, 1977, 1972, 1967, 1962, 1957, 1952, 1947, 1941, 1936, 1931, 1926, 1922
220 WOLFE ST	2020, 2017, 2014, 2010, 2005, 2003, 2000, 1997, 1992, 1988, 1982, 1977, 1972, 1967, 1962, 1957, 1952, 1947, 1941, 1936, 1931, 1926, 1922
220 WOLFE ST	2020, 2017, 2014, 2010, 2005, 2003, 1997, 1995, 1992, 1988, 1982, 1977, 1972, 1967, 1962, 1957, 1952, 1947, 1941, 1936, 1931, 1926, 1922
220 WOLFE ST	2020, 2017, 2014, 2010, 2005, 2003, 2000, 1995, 1992, 1988, 1982, 1977, 1972, 1967, 1962, 1957, 1952, 1947, 1941, 1936, 1931, 1926, 1922
220 WOLFE ST	2020, 2017, 2014, 2010, 2005, 2003, 2000, 1997, 1995, 1988, 1982, 1977, 1972, 1967, 1962, 1957, 1952, 1947, 1941, 1936, 1931, 1926, 1922
221 BLOODWORTH ST	2020, 2017, 2014, 2010, 2005, 2003, 2000, 1997, 1995, 1992, 1982, 1977, 1972, 1967, 1962, 1957, 1952, 1947, 1941, 1936, 1931, 1926, 1922
221 BLOODWORTH ST	2020, 2017, 2014, 2010, 2005, 2003, 2000, 1997, 1995, 1992, 1988, 1977, 1972, 1967, 1962, 1957, 1952, 1947, 1941, 1936, 1931, 1926, 1922
221 BLOODWORTH ST	2020, 2017, 2014, 2010, 2005, 2003, 2000, 1997, 1995, 1992, 1988, 1982, 1972, 1967, 1962, 1957, 1952, 1947, 1941, 1936, 1931, 1926, 1922
221 BLOODWORTH ST	2020, 2017, 2014, 2010, 2005, 2003, 2000, 1995, 1992, 1988, 1982, 1977, 1972, 1967, 1962, 1957, 1952, 1947, 1941, 1936, 1931, 1926, 1922
221 BLOODWORTH ST	2020, 2017, 2014, 2010, 2005, 2003, 2000, 1997, 1995, 1988, 1982, 1977, 1972, 1967, 1962, 1957, 1952, 1947, 1941, 1936, 1931, 1926, 1922

FINDINGS

Address Researched	Address Not Identified in Research Source
221 BLOODWORTH ST	2020, 2017, 2014, 2010, 2005, 2003, 2000, 1997, 1995, 1992, 1988, 1982, 1977, 1972, 1967, 1962, 1957, 1952, 1941, 1936, 1931, 1926, 1922
221 BLOODWORTH ST	2020, 2017, 2014, 2010, 2005, 2003, 2000, 1997, 1995, 1992, 1988, 1982, 1977, 1972, 1967, 1957, 1952, 1947, 1941, 1936, 1931, 1926, 1922
221 BLOODWORTH ST	2020, 2017, 2014, 2010, 2005, 2003, 2000, 1997, 1995, 1992, 1988, 1982, 1977, 1972, 1967, 1962, 1952, 1947, 1941, 1936, 1931, 1926, 1922
221 BLOODWORTH ST	2020, 2017, 2014, 2010, 2005, 2003, 2000, 1997, 1995, 1992, 1988, 1982, 1977, 1972, 1962, 1957, 1952, 1947, 1941, 1936, 1931, 1926, 1922
221 BLOODWORTH ST	2020, 2017, 2014, 2010, 2005, 2003, 2000, 1997, 1995, 1992, 1988, 1982, 1977, 1967, 1962, 1957, 1952, 1947, 1941, 1936, 1931, 1926, 1922
221 BLOODWORTH ST	2020, 2017, 2014, 2010, 2005, 2003, 2000, 1997, 1995, 1992, 1988, 1982, 1977, 1972, 1967, 1962, 1957, 1952, 1947, 1941, 1936, 1931, 1926
221 BLOODWORTH ST	2020, 2017, 2014, 2010, 2005, 2003, 2000, 1997, 1995, 1992, 1988, 1982, 1977, 1972, 1967, 1962, 1957, 1952, 1947, 1941, 1936, 1931, 1922
221 BLOODWORTH ST	2020, 2017, 2014, 2010, 2005, 2003, 2000, 1997, 1995, 1992, 1988, 1982, 1977, 1972, 1967, 1962, 1957, 1952, 1947, 1941, 1936, 1926, 1922
221 BLOODWORTH ST	2020, 2017, 2014, 2010, 2005, 2003, 2000, 1997, 1995, 1992, 1988, 1982, 1977, 1972, 1967, 1962, 1957, 1952, 1947, 1936, 1931, 1926, 1922
221 BLOODWORTH ST	2020, 2017, 2014, 2010, 2005, 2003, 2000, 1997, 1995, 1992, 1988, 1982, 1977, 1972, 1967, 1962, 1957, 1952, 1947, 1941, 1931, 1926, 1922
221 DAVIE ST	2020, 2017, 2014, 2010, 2005, 2003, 2000, 1997, 1995, 1992, 1988, 1982, 1977, 1972, 1967, 1962, 1957, 1952, 1947, 1941, 1931, 1926, 1922
221 DAVIE ST	2020, 2017, 2014, 2010, 2005, 2003, 2000, 1997, 1995, 1992, 1988, 1982, 1977, 1972, 1967, 1962, 1957, 1952, 1947, 1936, 1931, 1926, 1922
221 DAVIE ST	2020, 2017, 2014, 2010, 2005, 2003, 2000, 1997, 1995, 1992, 1988, 1982, 1977, 1972, 1967, 1962, 1957, 1952, 1947, 1941, 1936, 1926, 1922
221 DAVIE ST	2020, 2017, 2014, 2010, 2005, 2003, 2000, 1997, 1995, 1992, 1988, 1982, 1977, 1972, 1967, 1962, 1957, 1952, 1941, 1936, 1931, 1926, 1922
221 DAVIE ST	2020, 2017, 2014, 2010, 2005, 2003, 2000, 1997, 1995, 1992, 1988, 1982, 1977, 1972, 1967, 1962, 1957, 1947, 1941, 1936, 1931, 1926, 1922
221 EAST ST	2020, 2017, 2014, 2010, 2005, 2003, 2000, 1997, 1995, 1992, 1988, 1982, 1977, 1972, 1967, 1962, 1957, 1947, 1941, 1936, 1931, 1926, 1922
221 EAST ST	2020, 2017, 2014, 2010, 2005, 2003, 2000, 1997, 1995, 1992, 1988, 1982, 1977, 1972, 1967, 1962, 1957, 1952, 1941, 1936, 1931, 1926, 1922
221 EAST ST	2020, 2017, 2014, 2010, 2005, 2003, 2000, 1997, 1995, 1992, 1988, 1982, 1977, 1967, 1962, 1957, 1952, 1947, 1941, 1936, 1931, 1926, 1922
221 EAST ST	2020, 2017, 2014, 2010, 2005, 2003, 2000, 1997, 1995, 1992, 1988, 1982, 1977, 1972, 1967, 1957, 1952, 1947, 1941, 1936, 1931, 1926, 1922
221 EAST ST	2020, 2017, 2014, 2010, 2005, 2003, 2000, 1997, 1995, 1992, 1988, 1982, 1977, 1972, 1962, 1957, 1952, 1947, 1941, 1936, 1931, 1926, 1922
221 EAST ST	2020, 2017, 2014, 2010, 2005, 2003, 2000, 1997, 1995, 1992, 1988, 1982, 1977, 1972, 1967, 1962, 1957, 1952, 1947, 1941, 1936, 1926, 1922
221 EAST ST	2020, 2017, 2014, 2010, 2005, 2003, 2000, 1997, 1995, 1992, 1988, 1982, 1977, 1972, 1967, 1962, 1957, 1952, 1947, 1941, 1931, 1926, 1922

FINDINGS

Address Researched	Address Not Identified in Research Source
221 EAST ST	2020, 2017, 2014, 2010, 2005, 2003, 2000, 1997, 1995, 1992, 1988, 1982, 1977, 1972, 1967, 1962, 1957, 1952, 1947, 1936, 1931, 1926, 1922
221 EAST ST	2020, 2017, 2014, 2010, 2005, 2003, 2000, 1997, 1995, 1992, 1988, 1982, 1977, 1972, 1967, 1962, 1957, 1952, 1947, 1941, 1936, 1931, 1922
221 EAST ST	2020, 2017, 2014, 2010, 2005, 2003, 2000, 1997, 1995, 1992, 1988, 1982, 1977, 1972, 1967, 1962, 1957, 1952, 1947, 1941, 1936, 1931, 1926
221 HARGETT ST	2020, 2017, 2014, 2010, 2005, 2003, 2000, 1997, 1995, 1992, 1988, 1982, 1977, 1972, 1967, 1962, 1957, 1952, 1947, 1936, 1931, 1926, 1922
221 HARGETT ST	2020, 2017, 2014, 2010, 2005, 2003, 2000, 1997, 1995, 1992, 1988, 1982, 1977, 1972, 1967, 1962, 1957, 1952, 1947, 1941, 1931, 1926, 1922
221 HARGETT ST	2020, 2017, 2014, 2010, 2005, 2003, 2000, 1997, 1995, 1992, 1988, 1982, 1977, 1972, 1967, 1957, 1952, 1947, 1941, 1936, 1931, 1926, 1922
221 HARGETT ST	2020, 2017, 2014, 2010, 2005, 2003, 2000, 1997, 1995, 1992, 1988, 1982, 1977, 1972, 1967, 1962, 1957, 1952, 1941, 1936, 1931, 1926, 1922
221 HARGETT ST	2020, 2017, 2014, 2010, 2005, 2003, 2000, 1997, 1995, 1992, 1988, 1982, 1977, 1972, 1967, 1962, 1957, 1947, 1941, 1936, 1931, 1926, 1922
221 HARGETT ST	2020, 2017, 2014, 2010, 2005, 2003, 2000, 1997, 1995, 1992, 1988, 1982, 1977, 1972, 1967, 1962, 1952, 1947, 1941, 1936, 1931, 1926, 1922
221 S BLOODWORTH ST	2020, 2017, 2014, 2010, 2005, 2003, 2000, 1997, 1992, 1988, 1982, 1977, 1972, 1967, 1962, 1957, 1952, 1947, 1941, 1936, 1931, 1926, 1922
221 S BLOODWORTH ST	2020, 2017, 2014, 2005, 2003, 2000, 1997, 1995, 1992, 1988, 1982, 1977, 1972, 1967, 1962, 1957, 1952, 1947, 1941, 1936, 1931, 1926, 1922
221 S BLOODWORTH ST	2020, 2017, 2014, 2010, 2003, 2000, 1997, 1995, 1992, 1988, 1982, 1977, 1972, 1967, 1962, 1957, 1952, 1947, 1941, 1936, 1931, 1926, 1922
222 BLOODWORTH ST	2020, 2017, 2014, 2010, 2005, 2003, 2000, 1997, 1995, 1988, 1982, 1977, 1972, 1967, 1962, 1957, 1952, 1947, 1941, 1936, 1931, 1926, 1922
222 BLOODWORTH ST	2020, 2017, 2014, 2010, 2005, 2003, 2000, 1997, 1995, 1992, 1982, 1977, 1972, 1967, 1962, 1957, 1952, 1947, 1941, 1936, 1931, 1926, 1922
222 BLOODWORTH ST	2020, 2017, 2014, 2010, 2005, 2003, 2000, 1997, 1995, 1992, 1988, 1982, 1977, 1972, 1967, 1962, 1957, 1947, 1941, 1936, 1931, 1926, 1922
222 BLOODWORTH ST	2020, 2017, 2014, 2010, 2005, 2003, 2000, 1997, 1995, 1992, 1988, 1982, 1977, 1972, 1967, 1962, 1957, 1952, 1941, 1936, 1931, 1926, 1922
222 BLOODWORTH ST	2020, 2017, 2014, 2010, 2005, 2003, 2000, 1997, 1995, 1992, 1988, 1982, 1977, 1972, 1967, 1962, 1952, 1947, 1941, 1936, 1931, 1926, 1922
222 BLOODWORTH ST	2020, 2017, 2014, 2010, 2005, 2003, 2000, 1997, 1995, 1992, 1988, 1982, 1977, 1972, 1967, 1962, 1957, 1952, 1947, 1941, 1936, 1926, 1922
222 BLOODWORTH ST	2020, 2017, 2014, 2010, 2005, 2003, 2000, 1997, 1995, 1992, 1988, 1982, 1977, 1972, 1967, 1962, 1957, 1952, 1947, 1936, 1931, 1926, 1922
222 BLOODWORTH ST	2020, 2017, 2014, 2010, 2005, 2003, 2000, 1997, 1995, 1992, 1988, 1982, 1977, 1972, 1967, 1962, 1957, 1952, 1947, 1941, 1931, 1926, 1922
222 BLOODWORTH ST	2020, 2017, 2014, 2010, 2005, 2003, 2000, 1997, 1995, 1992, 1988, 1982, 1977, 1972, 1967, 1962, 1957, 1952, 1947, 1941, 1936, 1931, 1922
222 BLOODWORTH ST	2020, 2017, 2014, 2010, 2005, 2003, 2000, 1997, 1995, 1992, 1988, 1982, 1977, 1972, 1967, 1962, 1957, 1952, 1947, 1941, 1936, 1931, 1926

FINDINGS

Address Researched	Address Not Identified in Research Source
222 DAVIE ST	2020, 2017, 2014, 2010, 2005, 2000, 1997, 1995, 1992, 1988, 1982, 1977, 1972, 1967, 1962, 1957, 1952, 1947, 1941, 1936, 1931, 1926, 1922
222 E DAVIE ST	2020, 2017, 2014, 2010, 2005, 2003, 1997, 1995, 1992, 1988, 1982, 1977, 1972, 1967, 1962, 1957, 1952, 1947, 1941, 1936, 1931, 1926, 1922
222 E DAVIE ST	2020, 2017, 2014, 2010, 2003, 2000, 1997, 1995, 1992, 1988, 1982, 1977, 1972, 1967, 1962, 1957, 1952, 1947, 1941, 1936, 1931, 1926, 1922
222 E DAVIE ST	2020, 2014, 2010, 2005, 2003, 2000, 1997, 1995, 1992, 1988, 1982, 1977, 1972, 1967, 1962, 1957, 1952, 1947, 1941, 1936, 1931, 1926, 1922
222 E DAVIE ST	2017, 2014, 2010, 2005, 2003, 2000, 1997, 1995, 1992, 1988, 1982, 1977, 1972, 1967, 1962, 1957, 1952, 1947, 1941, 1936, 1931, 1926, 1922
222 E DAVIE ST	2020, 2017, 2010, 2005, 2003, 2000, 1997, 1995, 1992, 1988, 1982, 1977, 1972, 1967, 1962, 1957, 1952, 1947, 1941, 1936, 1931, 1926, 1922
222 E DAVIE ST	2020, 2017, 2014, 2005, 2003, 2000, 1997, 1995, 1992, 1988, 1982, 1977, 1972, 1967, 1962, 1957, 1952, 1947, 1941, 1936, 1931, 1926, 1922
222 E DAVIE ST	2020, 2017, 2014, 2010, 2005, 2003, 2000, 1997, 1995, 1988, 1982, 1977, 1972, 1967, 1962, 1957, 1952, 1947, 1941, 1936, 1931, 1926, 1922
222 E DAVIE ST	2020, 2017, 2014, 2010, 2005, 2003, 2000, 1997, 1992, 1988, 1982, 1977, 1972, 1967, 1962, 1957, 1952, 1947, 1941, 1936, 1931, 1926, 1922
222 MARTIN ST	2020, 2017, 2014, 2010, 2005, 2003, 2000, 1997, 1995, 1992, 1988, 1977, 1972, 1967, 1962, 1957, 1952, 1947, 1941, 1936, 1931, 1926, 1922
222 MARTIN ST	2020, 2017, 2014, 2010, 2005, 2003, 2000, 1997, 1995, 1992, 1988, 1982, 1977, 1972, 1967, 1957, 1952, 1947, 1941, 1936, 1931, 1926, 1922
222 MARTIN ST	2020, 2017, 2014, 2010, 2005, 2003, 2000, 1997, 1995, 1992, 1988, 1982, 1977, 1972, 1962, 1957, 1952, 1947, 1941, 1936, 1931, 1926, 1922
222 MARTIN ST	2020, 2017, 2014, 2010, 2005, 2003, 2000, 1997, 1995, 1992, 1988, 1982, 1972, 1967, 1962, 1957, 1952, 1947, 1941, 1936, 1931, 1926, 1922
222 MARTIN ST	2020, 2017, 2014, 2010, 2005, 2003, 2000, 1997, 1995, 1992, 1988, 1982, 1977, 1972, 1967, 1962, 1957, 1952, 1941, 1936, 1931, 1926, 1922
222 MARTIN ST	2020, 2017, 2014, 2010, 2005, 2003, 2000, 1997, 1995, 1992, 1988, 1982, 1977, 1972, 1967, 1962, 1957, 1947, 1941, 1936, 1931, 1926, 1922
222 MARTIN ST	2020, 2017, 2014, 2010, 2005, 2003, 2000, 1997, 1995, 1992, 1988, 1982, 1977, 1972, 1967, 1962, 1952, 1947, 1941, 1936, 1931, 1926, 1922
222 MARTIN ST	2020, 2017, 2014, 2010, 2005, 2003, 2000, 1997, 1995, 1992, 1988, 1982, 1977, 1972, 1967, 1962, 1957, 1952, 1947, 1941, 1936, 1931, 1922
222 MARTIN ST	2020, 2017, 2014, 2010, 2005, 2003, 2000, 1997, 1995, 1992, 1988, 1982, 1977, 1972, 1967, 1962, 1957, 1952, 1947, 1941, 1936, 1931, 1926
222 MARTIN ST	2020, 2017, 2014, 2010, 2005, 2003, 2000, 1997, 1995, 1992, 1988, 1982, 1977, 1972, 1967, 1962, 1957, 1952, 1947, 1936, 1931, 1926, 1922
222 MARTIN ST	2020, 2017, 2014, 2010, 2005, 2003, 2000, 1997, 1995, 1992, 1988, 1982, 1977, 1972, 1967, 1962, 1957, 1952, 1947, 1941, 1936, 1926, 1922
222 S BLOUNT ST	2020, 2017, 2014, 2010, 2005, 2003, 2000, 1997, 1995, 1988, 1982, 1977, 1972, 1967, 1962, 1957, 1952, 1947, 1941, 1936, 1931, 1926, 1922
222 S BLOUNT ST	2020, 2017, 2014, 2010, 2005, 2003, 2000, 1997, 1992, 1988, 1982, 1977, 1972, 1967, 1962, 1957, 1952, 1947, 1941, 1936, 1931, 1926, 1922

FINDINGS

Address Researched	Address Not Identified in Research Source
222 S BLOUNT ST	2020, 2017, 2010, 2005, 2003, 2000, 1997, 1995, 1992, 1988, 1982, 1977, 1972, 1967, 1962, 1957, 1952, 1947, 1941, 1936, 1931, 1926, 1922
222 S BLOUNT ST	2020, 2017, 2014, 2010, 2003, 2000, 1997, 1995, 1992, 1988, 1982, 1977, 1972, 1967, 1962, 1957, 1952, 1947, 1941, 1936, 1931, 1926, 1922
222 S BLOUNT ST	2020, 2017, 2014, 2005, 2003, 2000, 1997, 1995, 1992, 1988, 1982, 1977, 1972, 1967, 1962, 1957, 1952, 1947, 1941, 1936, 1931, 1926, 1922
223 DAVIE ST	2020, 2017, 2014, 2010, 2005, 2003, 2000, 1997, 1995, 1992, 1988, 1982, 1977, 1972, 1967, 1962, 1957, 1952, 1947, 1941, 1936, 1926, 1922
223 DAVIE ST	2020, 2017, 2014, 2010, 2005, 2003, 2000, 1997, 1995, 1992, 1988, 1982, 1977, 1972, 1967, 1962, 1957, 1952, 1947, 1941, 1931, 1926, 1922
223 DAVIE ST	2020, 2017, 2014, 2010, 2005, 2003, 2000, 1997, 1995, 1992, 1988, 1982, 1977, 1972, 1967, 1962, 1957, 1952, 1947, 1941, 1936, 1931, 1922
223 EAST ST	2020, 2017, 2014, 2010, 2005, 2003, 2000, 1997, 1995, 1992, 1988, 1982, 1977, 1972, 1967, 1962, 1957, 1952, 1947, 1941, 1936, 1931, 1922
223 EAST ST	2020, 2017, 2014, 2010, 2005, 2003, 2000, 1997, 1995, 1992, 1988, 1982, 1977, 1972, 1967, 1962, 1957, 1952, 1947, 1941, 1936, 1931, 1926
223 EAST ST	2020, 2017, 2014, 2010, 2005, 2003, 2000, 1997, 1995, 1992, 1988, 1982, 1977, 1972, 1967, 1962, 1957, 1952, 1947, 1936, 1931, 1926, 1922
223 EAST ST	2020, 2017, 2014, 2010, 2005, 2003, 2000, 1997, 1995, 1992, 1988, 1982, 1977, 1972, 1967, 1962, 1957, 1952, 1947, 1941, 1936, 1926, 1922
223 EAST ST	2020, 2017, 2014, 2010, 2005, 2003, 2000, 1997, 1995, 1992, 1988, 1982, 1977, 1972, 1967, 1962, 1957, 1952, 1947, 1941, 1931, 1926, 1922
224 BLOODWORTH ST	2020, 2017, 2014, 2010, 2005, 2003, 2000, 1997, 1995, 1992, 1988, 1982, 1977, 1972, 1967, 1962, 1957, 1952, 1947, 1941, 1936, 1926, 1922
224 BLOODWORTH ST	2020, 2017, 2014, 2010, 2005, 2003, 2000, 1997, 1995, 1992, 1988, 1982, 1977, 1972, 1967, 1962, 1957, 1952, 1947, 1936, 1931, 1926, 1922
224 BLOODWORTH ST	2020, 2017, 2014, 2010, 2005, 2003, 2000, 1997, 1995, 1992, 1988, 1982, 1977, 1972, 1967, 1962, 1957, 1952, 1947, 1941, 1931, 1926, 1922
224 BLOODWORTH ST	2020, 2017, 2014, 2010, 2005, 2003, 2000, 1997, 1995, 1992, 1988, 1982, 1977, 1972, 1967, 1962, 1957, 1952, 1947, 1941, 1936, 1931, 1922
224 BLOODWORTH ST	2020, 2017, 2014, 2010, 2005, 2003, 2000, 1997, 1995, 1992, 1988, 1982, 1977, 1972, 1967, 1962, 1957, 1952, 1947, 1941, 1936, 1931, 1926
224 BLOODWORTH ST	2020, 2017, 2014, 2010, 2005, 2000, 1997, 1995, 1992, 1988, 1982, 1977, 1972, 1967, 1962, 1957, 1952, 1947, 1941, 1936, 1931, 1926, 1922
224 BLOODWORTH ST	2020, 2017, 2014, 2010, 2005, 2003, 2000, 1997, 1995, 1988, 1982, 1977, 1972, 1967, 1962, 1957, 1952, 1947, 1941, 1936, 1931, 1926, 1922
224 BLOODWORTH ST	2020, 2017, 2014, 2010, 2005, 2003, 2000, 1997, 1995, 1992, 1988, 1982, 1972, 1967, 1962, 1957, 1952, 1947, 1941, 1936, 1931, 1926, 1922
224 BLOODWORTH ST	2020, 2017, 2014, 2010, 2005, 2003, 2000, 1997, 1995, 1992, 1988, 1977, 1972, 1967, 1962, 1957, 1952, 1947, 1941, 1936, 1931, 1926, 1922
224 BLOODWORTH ST	2020, 2017, 2014, 2010, 2005, 2003, 2000, 1997, 1995, 1992, 1982, 1977, 1972, 1967, 1962, 1957, 1952, 1947, 1941, 1936, 1931, 1926, 1922
224 BLOODWORTH ST	2020, 2017, 2014, 2010, 2005, 2003, 2000, 1997, 1995, 1992, 1988, 1982, 1977, 1972, 1967, 1962, 1957, 1947, 1941, 1936, 1931, 1926, 1922

FINDINGS

Address Researched	Address Not Identified in Research Source
224 BLOODWORTH ST	2020, 2017, 2014, 2010, 2005, 2003, 2000, 1997, 1995, 1992, 1988, 1982, 1977, 1972, 1967, 1962, 1957, 1952, 1941, 1936, 1931, 1926, 1922
224 BLOODWORTH ST	2020, 2017, 2014, 2010, 2005, 2003, 2000, 1997, 1995, 1992, 1988, 1982, 1977, 1967, 1962, 1957, 1952, 1947, 1941, 1936, 1931, 1926, 1922
224 BLOODWORTH ST	2020, 2017, 2014, 2010, 2005, 2003, 2000, 1997, 1995, 1992, 1988, 1982, 1977, 1972, 1962, 1957, 1952, 1947, 1941, 1936, 1931, 1926, 1922
224 BLOODWORTH ST	2020, 2017, 2014, 2010, 2005, 2003, 2000, 1997, 1995, 1992, 1988, 1982, 1977, 1972, 1967, 1957, 1952, 1947, 1941, 1936, 1931, 1926, 1922
224 BLOODWORTH ST	2020, 2017, 2014, 2010, 2005, 2003, 2000, 1997, 1995, 1992, 1988, 1982, 1977, 1972, 1967, 1962, 1952, 1947, 1941, 1936, 1931, 1926, 1922
224 BLOUNT ST	2020, 2017, 2014, 2010, 2005, 2003, 2000, 1997, 1995, 1992, 1988, 1982, 1977, 1972, 1967, 1957, 1952, 1947, 1941, 1936, 1931, 1926, 1922
327 BLAKE ST	2020, 2017, 2014, 2010, 2005, 2000, 1997, 1995, 1992, 1988, 1982, 1977, 1972, 1967, 1962, 1957, 1952, 1947, 1941, 1936, 1931, 1926, 1922
327 BLAKE ST	2020, 2017, 2014, 2010, 2003, 2000, 1997, 1995, 1992, 1988, 1982, 1977, 1972, 1967, 1962, 1957, 1952, 1947, 1941, 1936, 1931, 1926, 1922
327 BLAKE ST	2020, 2017, 2014, 2005, 2003, 2000, 1997, 1995, 1992, 1988, 1982, 1977, 1972, 1967, 1962, 1957, 1952, 1947, 1941, 1936, 1931, 1926, 1922
327 BLAKE ST	2017, 2014, 2010, 2005, 2003, 2000, 1997, 1995, 1992, 1988, 1982, 1977, 1972, 1967, 1962, 1957, 1952, 1947, 1941, 1936, 1931, 1926, 1922
327 BLAKE ST	2020, 2014, 2010, 2005, 2003, 2000, 1997, 1995, 1992, 1988, 1982, 1977, 1972, 1967, 1962, 1957, 1952, 1947, 1941, 1936, 1931, 1926, 1922
327 BLAKE ST	2020, 2017, 2010, 2005, 2003, 2000, 1997, 1995, 1992, 1988, 1982, 1977, 1972, 1967, 1962, 1957, 1952, 1947, 1941, 1936, 1931, 1926, 1922
327 BLOODWORTH ST	2020, 2017, 2014, 2010, 2005, 2003, 2000, 1997, 1995, 1992, 1988, 1982, 1977, 1972, 1962, 1957, 1952, 1947, 1941, 1936, 1931, 1926, 1922
327 BLOODWORTH ST	2020, 2017, 2014, 2010, 2005, 2003, 2000, 1997, 1995, 1992, 1988, 1982, 1977, 1972, 1967, 1962, 1957, 1952, 1941, 1936, 1931, 1926, 1922
327 BLOODWORTH ST	2020, 2017, 2014, 2010, 2005, 2003, 2000, 1997, 1995, 1992, 1988, 1982, 1977, 1972, 1967, 1962, 1957, 1952, 1947, 1941, 1936, 1931, 1926
327 BLOODWORTH ST	2020, 2017, 2014, 2010, 2005, 2003, 2000, 1997, 1995, 1992, 1988, 1982, 1977, 1972, 1967, 1962, 1957, 1952, 1947, 1941, 1936, 1931, 1922
327 BLOODWORTH ST	2020, 2017, 2014, 2010, 2005, 2003, 2000, 1997, 1995, 1992, 1988, 1982, 1977, 1972, 1967, 1962, 1957, 1952, 1947, 1936, 1931, 1926, 1922
327 BLOODWORTH ST	2020, 2017, 2014, 2010, 2005, 2003, 2000, 1997, 1995, 1992, 1988, 1982, 1977, 1972, 1967, 1962, 1957, 1952, 1947, 1941, 1931, 1926, 1922
327 BLOODWORTH ST	2020, 2017, 2014, 2010, 2005, 2003, 2000, 1997, 1995, 1992, 1988, 1982, 1977, 1972, 1967, 1962, 1957, 1952, 1947, 1941, 1936, 1926, 1922
327 DAVIE ST	2020, 2017, 2014, 2010, 2005, 2003, 2000, 1997, 1995, 1992, 1988, 1982, 1977, 1972, 1967, 1957, 1952, 1947, 1941, 1936, 1931, 1926, 1922
327 E MARTIN ST	2020, 2017, 2014, 2010, 2003, 2000, 1997, 1995, 1992, 1988, 1982, 1977, 1972, 1967, 1962, 1957, 1952, 1947, 1941, 1936, 1931, 1926, 1922
327 E MARTIN ST	2020, 2017, 2014, 2010, 2005, 2003, 2000, 1997, 1992, 1988, 1982, 1977, 1972, 1967, 1962, 1957, 1952, 1947, 1941, 1936, 1931, 1926, 1922

FINDINGS

Address Researched	Address Not Identified in Research Source
327 E MARTIN ST	2020, 2017, 2014, 2010, 2005, 2003, 2000, 1997, 1995, 1988, 1982, 1977, 1972, 1967, 1962, 1957, 1952, 1947, 1941, 1936, 1931, 1926, 1922
327 EAST ST	2020, 2017, 2014, 2010, 2005, 2003, 2000, 1997, 1995, 1992, 1988, 1982, 1977, 1972, 1967, 1962, 1957, 1952, 1941, 1936, 1931, 1926, 1922
327 EAST ST	2020, 2017, 2014, 2010, 2005, 2003, 2000, 1997, 1995, 1992, 1988, 1982, 1977, 1972, 1967, 1962, 1957, 1952, 1947, 1941, 1931, 1926, 1922
327 EAST ST	2020, 2017, 2014, 2010, 2005, 2003, 2000, 1997, 1995, 1992, 1988, 1982, 1977, 1972, 1967, 1962, 1957, 1952, 1947, 1936, 1931, 1926, 1922
327 EAST ST	2020, 2017, 2014, 2010, 2005, 2003, 2000, 1997, 1995, 1992, 1988, 1982, 1977, 1972, 1967, 1962, 1957, 1952, 1947, 1941, 1936, 1931, 1922
327 EAST ST	2020, 2017, 2014, 2010, 2005, 2003, 2000, 1997, 1995, 1992, 1988, 1982, 1977, 1972, 1967, 1962, 1957, 1952, 1947, 1941, 1936, 1931, 1926
327 MARTIN ST	2020, 2017, 2014, 2010, 2005, 2003, 2000, 1997, 1995, 1992, 1988, 1982, 1977, 1972, 1967, 1962, 1957, 1952, 1947, 1941, 1936, 1931, 1926
327 MARTIN ST	2020, 2017, 2014, 2010, 2005, 2003, 2000, 1997, 1995, 1992, 1988, 1982, 1977, 1972, 1967, 1962, 1957, 1952, 1947, 1941, 1936, 1931, 1922
327 MARTIN ST	2020, 2017, 2014, 2010, 2005, 2003, 2000, 1997, 1995, 1992, 1988, 1982, 1977, 1972, 1967, 1962, 1957, 1952, 1947, 1936, 1931, 1926, 1922
327 MARTIN ST	2020, 2017, 2014, 2010, 2005, 2003, 2000, 1997, 1995, 1992, 1988, 1982, 1977, 1972, 1967, 1962, 1957, 1952, 1947, 1941, 1931, 1926, 1922
327 MARTIN ST	2020, 2017, 2014, 2010, 2005, 2003, 2000, 1997, 1995, 1992, 1988, 1982, 1977, 1972, 1967, 1962, 1957, 1952, 1947, 1941, 1936, 1926, 1922
327 MARTIN ST	2020, 2017, 2014, 2010, 2005, 2003, 2000, 1997, 1995, 1992, 1988, 1982, 1977, 1972, 1967, 1962, 1957, 1952, 1941, 1936, 1931, 1926, 1922
327 MARTIN ST	2020, 2017, 2014, 2010, 2005, 2003, 2000, 1997, 1995, 1992, 1988, 1982, 1977, 1972, 1967, 1962, 1957, 1947, 1941, 1936, 1931, 1926, 1922
327 MARTIN ST	2020, 2017, 2014, 2010, 2005, 2003, 2000, 1997, 1995, 1992, 1988, 1982, 1977, 1972, 1967, 1962, 1952, 1947, 1941, 1936, 1931, 1926, 1922
327 MARTIN ST	2020, 2017, 2014, 2010, 2005, 2003, 2000, 1997, 1995, 1992, 1988, 1982, 1977, 1972, 1967, 1957, 1952, 1947, 1941, 1936, 1931, 1926, 1922
327 MARTIN ST	2020, 2017, 2014, 2010, 2005, 2003, 2000, 1997, 1995, 1992, 1988, 1982, 1977, 1972, 1962, 1957, 1952, 1947, 1941, 1936, 1931, 1926, 1922
327 MARTIN ST	2020, 2017, 2014, 2010, 2005, 2003, 2000, 1997, 1995, 1992, 1988, 1982, 1977, 1967, 1962, 1957, 1952, 1947, 1941, 1936, 1931, 1926, 1922
327 MARTIN ST	2020, 2017, 2014, 2010, 2005, 2003, 2000, 1997, 1995, 1992, 1988, 1982, 1972, 1967, 1962, 1957, 1952, 1947, 1941, 1936, 1931, 1926, 1922
327 MARTIN ST	2020, 2017, 2014, 2010, 2005, 2003, 2000, 1997, 1995, 1988, 1982, 1977, 1972, 1967, 1962, 1957, 1952, 1947, 1941, 1936, 1931, 1926, 1922
327 MARTIN ST	2020, 2017, 2014, 2010, 2005, 2003, 2000, 1997, 1995, 1992, 1982, 1977, 1972, 1967, 1962, 1957, 1952, 1947, 1941, 1936, 1931, 1926, 1922
327 MARTIN ST	2020, 2017, 2014, 2010, 2005, 2003, 2000, 1997, 1995, 1992, 1988, 1977, 1972, 1967, 1962, 1957, 1952, 1947, 1941, 1936, 1931, 1926, 1922
327 MARTIN ST	2020, 2017, 2014, 2010, 2005, 2003, 2000, 1995, 1992, 1988, 1982, 1977, 1972, 1967, 1962, 1957, 1952, 1947, 1941, 1936, 1931, 1926, 1922

FINDINGS

Address Researched	Address Not Identified in Research Source
327 MARTIN ST	2020, 2017, 2014, 2010, 2005, 2000, 1997, 1995, 1992, 1988, 1982, 1977, 1972, 1967, 1962, 1957, 1952, 1947, 1941, 1936, 1931, 1926, 1922
327 PERSON ST	2020, 2017, 2014, 2010, 2005, 2003, 2000, 1997, 1995, 1992, 1988, 1982, 1977, 1972, 1967, 1962, 1957, 1952, 1941, 1936, 1931, 1926, 1922
327 PERSON ST	2020, 2017, 2014, 2010, 2005, 2003, 2000, 1997, 1995, 1992, 1988, 1982, 1977, 1972, 1967, 1962, 1957, 1952, 1947, 1941, 1931, 1926, 1922
327 PERSON ST	2020, 2017, 2014, 2010, 2005, 2003, 2000, 1997, 1995, 1992, 1988, 1982, 1977, 1972, 1967, 1962, 1957, 1952, 1947, 1941, 1936, 1931, 1922
327 PERSON ST	2020, 2017, 2014, 2010, 2005, 2003, 2000, 1997, 1995, 1992, 1988, 1982, 1977, 1972, 1967, 1962, 1957, 1952, 1947, 1941, 1936, 1926, 1922
327 PERSON ST	2020, 2017, 2014, 2010, 2005, 2003, 2000, 1997, 1995, 1992, 1988, 1982, 1977, 1972, 1967, 1962, 1957, 1952, 1947, 1941, 1936, 1931, 1926
328 DAVIE ST	2020, 2017, 2014, 2010, 2005, 2003, 2000, 1997, 1995, 1992, 1988, 1982, 1977, 1972, 1967, 1962, 1957, 1952, 1947, 1941, 1936, 1931, 1926
328 DAVIE ST	2020, 2017, 2014, 2010, 2005, 2003, 2000, 1997, 1995, 1992, 1988, 1982, 1977, 1972, 1967, 1962, 1957, 1952, 1947, 1941, 1936, 1931, 1922
328 DAVIE ST	2020, 2017, 2014, 2010, 2005, 2003, 2000, 1997, 1995, 1992, 1988, 1982, 1977, 1972, 1967, 1962, 1957, 1952, 1947, 1941, 1936, 1926, 1922
328 DAVIE ST	2020, 2017, 2014, 2010, 2005, 2003, 2000, 1997, 1995, 1992, 1988, 1982, 1977, 1972, 1967, 1962, 1957, 1952, 1947, 1936, 1931, 1926, 1922
328 DAVIE ST	2020, 2017, 2014, 2010, 2005, 2003, 2000, 1997, 1995, 1992, 1988, 1982, 1977, 1972, 1967, 1962, 1957, 1952, 1947, 1941, 1931, 1926, 1922
328 DAVIE ST	2020, 2017, 2014, 2010, 2005, 2003, 2000, 1997, 1995, 1992, 1988, 1982, 1977, 1972, 1967, 1962, 1957, 1952, 1941, 1936, 1931, 1926, 1922
328 E Martin St	2020, 2017, 2014, 2010, 2005, 2003, 2000, 1997, 1995, 1992, 1988, 1982, 1977, 1972, 1967, 1962, 1957, 1952, 1947, 1941, 1936, 1931, 1926, 1922
328 HARGETT ST	2020, 2017, 2014, 2010, 2005, 2003, 2000, 1997, 1995, 1992, 1988, 1982, 1977, 1972, 1967, 1957, 1952, 1947, 1941, 1936, 1931, 1926, 1922
328 MARTIN ST	2020, 2017, 2014, 2010, 2005, 2003, 2000, 1997, 1995, 1992, 1988, 1982, 1977, 1972, 1967, 1957, 1952, 1947, 1941, 1936, 1931, 1926, 1922
328 MARTIN ST	2020, 2017, 2014, 2010, 2005, 2003, 2000, 1997, 1995, 1992, 1988, 1982, 1977, 1972, 1962, 1957, 1952, 1947, 1941, 1936, 1931, 1926, 1922
328 MARTIN ST	2020, 2017, 2014, 2010, 2005, 2003, 2000, 1997, 1995, 1992, 1988, 1982, 1977, 1972, 1967, 1962, 1957, 1952, 1941, 1936, 1931, 1926, 1922
328 MARTIN ST	2020, 2017, 2014, 2010, 2005, 2003, 2000, 1997, 1995, 1992, 1988, 1982, 1977, 1972, 1967, 1962, 1957, 1952, 1947, 1941, 1936, 1931, 1926, 1922
328 MARTIN ST	2020, 2017, 2014, 2010, 2005, 2003, 2000, 1997, 1995, 1992, 1988, 1982, 1977, 1972, 1967, 1962, 1957, 1947, 1941, 1936, 1931, 1926, 1922
328 MARTIN ST	2020, 2017, 2014, 2010, 2005, 2003, 2000, 1997, 1995, 1992, 1988, 1982, 1977, 1972, 1967, 1962, 1957, 1952, 1947, 1936, 1931, 1926, 1922
328 MARTIN ST	2020, 2017, 2014, 2010, 2005, 2003, 2000, 1997, 1995, 1992, 1988, 1982, 1977, 1972, 1967, 1962, 1957, 1952, 1947, 1941, 1936, 1926, 1922
328 MARTIN ST	2020, 2017, 2014, 2010, 2005, 2003, 2000, 1997, 1995, 1992, 1988, 1982, 1977, 1972, 1967, 1962, 1957, 1952, 1947, 1941, 1931, 1926, 1922

FINDINGS

Address Researched	Address Not Identified in Research Source
328 MARTIN ST	2020, 2017, 2014, 2010, 2005, 2003, 2000, 1997, 1995, 1992, 1988, 1982, 1977, 1972, 1967, 1962, 1957, 1952, 1947, 1941, 1936, 1931, 1922
328 MARTIN ST	2020, 2017, 2014, 2010, 2005, 2003, 2000, 1997, 1995, 1992, 1988, 1982, 1977, 1972, 1967, 1962, 1957, 1952, 1947, 1941, 1936, 1931, 1926
329 BLAKE ST	2020, 2017, 2014, 2010, 2005, 2003, 2000, 1997, 1995, 1992, 1988, 1982, 1977, 1972, 1967, 1962, 1957, 1947, 1941, 1936, 1931, 1926, 1922
329 BLAKE ST	2020, 2017, 2014, 2010, 2005, 2003, 2000, 1997, 1995, 1992, 1988, 1982, 1977, 1972, 1967, 1962, 1952, 1947, 1941, 1936, 1931, 1926, 1922
329 BLAKE ST	2020, 2017, 2014, 2010, 2005, 2003, 2000, 1997, 1995, 1992, 1988, 1982, 1977, 1972, 1967, 1962, 1957, 1952, 1941, 1936, 1931, 1926, 1922
329 BLAKE ST	2020, 2017, 2010, 2005, 2003, 2000, 1997, 1995, 1992, 1988, 1982, 1977, 1972, 1967, 1962, 1957, 1952, 1947, 1941, 1936, 1931, 1926, 1922
329 BLAKE ST	2020, 2017, 2014, 2010, 2005, 2003, 1997, 1995, 1992, 1988, 1982, 1977, 1972, 1967, 1962, 1957, 1952, 1947, 1941, 1936, 1931, 1926, 1922
329 BLAKE ST	2020, 2017, 2014, 2010, 2005, 2000, 1997, 1995, 1992, 1988, 1982, 1977, 1972, 1967, 1962, 1957, 1952, 1947, 1941, 1936, 1931, 1926, 1922
329 BLAKE ST	2020, 2017, 2014, 2010, 2003, 2000, 1997, 1995, 1992, 1988, 1982, 1977, 1972, 1967, 1962, 1957, 1952, 1947, 1941, 1936, 1931, 1926, 1922
329 BLAKE ST	2020, 2017, 2014, 2010, 2005, 2003, 2000, 1997, 1992, 1988, 1982, 1977, 1972, 1967, 1962, 1957, 1952, 1947, 1941, 1936, 1931, 1926, 1922
329 BLAKE ST	2020, 2017, 2014, 2010, 2005, 2003, 2000, 1995, 1992, 1988, 1982, 1977, 1972, 1967, 1962, 1957, 1952, 1947, 1941, 1936, 1931, 1926, 1922
329 BLAKE ST	2020, 2017, 2014, 2010, 2005, 2003, 2000, 1997, 1995, 1988, 1982, 1977, 1972, 1967, 1962, 1957, 1952, 1947, 1941, 1936, 1931, 1926, 1922
329 BLOUNT ST	2020, 2017, 2014, 2010, 2005, 2003, 2000, 1997, 1995, 1988, 1982, 1977, 1972, 1967, 1962, 1957, 1952, 1947, 1941, 1936, 1931, 1926, 1922
329 BLOUNT ST	2020, 2017, 2014, 2010, 2005, 2003, 2000, 1995, 1992, 1988, 1982, 1977, 1972, 1967, 1962, 1957, 1952, 1947, 1941, 1936, 1931, 1926, 1922
329 BLOUNT ST	2020, 2017, 2014, 2010, 2005, 2003, 2000, 1997, 1995, 1992, 1988, 1977, 1972, 1967, 1962, 1957, 1952, 1947, 1941, 1936, 1931, 1926, 1922
329 BLOUNT ST	2020, 2017, 2014, 2010, 2005, 2003, 2000, 1997, 1995, 1992, 1982, 1977, 1972, 1967, 1962, 1957, 1952, 1947, 1941, 1936, 1931, 1926, 1922
329 BLOUNT ST	2020, 2017, 2014, 2010, 2005, 2000, 1997, 1995, 1992, 1988, 1982, 1977, 1972, 1967, 1962, 1957, 1952, 1947, 1941, 1936, 1931, 1926, 1922
329 BLOUNT ST	2020, 2017, 2014, 2010, 2005, 2003, 2000, 1997, 1995, 1992, 1988, 1982, 1977, 1972, 1967, 1962, 1957, 1952, 1941, 1936, 1931, 1926, 1922
329 BLOUNT ST	2020, 2017, 2014, 2010, 2005, 2003, 2000, 1997, 1995, 1992, 1988, 1982, 1977, 1972, 1967, 1962, 1952, 1947, 1941, 1936, 1931, 1926, 1922
329 BLOUNT ST	2020, 2017, 2014, 2010, 2005, 2003, 2000, 1997, 1995, 1992, 1988, 1982, 1977, 1972, 1967, 1962, 1957, 1947, 1941, 1936, 1931, 1926, 1922
329 BLOUNT ST	2020, 2017, 2014, 2010, 2005, 2003, 2000, 1997, 1995, 1992, 1988, 1982, 1977, 1972, 1962, 1957, 1952, 1947, 1941, 1936, 1931, 1926, 1922
329 BLOUNT ST	2020, 2017, 2014, 2010, 2005, 2003, 2000, 1997, 1995, 1992, 1988, 1982, 1977, 1972, 1967, 1957, 1952, 1947, 1941, 1936, 1931, 1926, 1922

FINDINGS

Address Researched	Address Not Identified in Research Source
329 BLOUNT ST	2020, 2017, 2014, 2010, 2005, 2003, 2000, 1997, 1995, 1992, 1988, 1982, 1972, 1967, 1962, 1957, 1952, 1947, 1941, 1936, 1931, 1926, 1922
329 BLOUNT ST	2020, 2017, 2014, 2010, 2005, 2003, 2000, 1997, 1995, 1992, 1988, 1982, 1977, 1967, 1962, 1957, 1952, 1947, 1941, 1936, 1931, 1926, 1922
329 BLOUNT ST	2020, 2017, 2014, 2010, 2005, 2003, 2000, 1997, 1995, 1992, 1988, 1982, 1977, 1972, 1967, 1962, 1957, 1952, 1947, 1941, 1936, 1931, 1926
329 BLOUNT ST	2020, 2017, 2014, 2010, 2005, 2003, 2000, 1997, 1995, 1992, 1988, 1982, 1977, 1972, 1967, 1962, 1957, 1952, 1947, 1941, 1936, 1931, 1922
329 BLOUNT ST	2020, 2017, 2014, 2010, 2005, 2003, 2000, 1997, 1995, 1992, 1988, 1982, 1977, 1972, 1967, 1962, 1957, 1952, 1947, 1941, 1936, 1926, 1922
329 BLOUNT ST	2020, 2017, 2014, 2010, 2005, 2003, 2000, 1997, 1995, 1992, 1988, 1982, 1977, 1972, 1967, 1962, 1957, 1952, 1947, 1936, 1931, 1926, 1922
329 BLOUNT ST	2020, 2017, 2014, 2010, 2005, 2003, 2000, 1997, 1995, 1992, 1988, 1982, 1977, 1972, 1967, 1962, 1957, 1952, 1947, 1941, 1931, 1926, 1922
329 DAVIE ST	2020, 2017, 2014, 2010, 2005, 2003, 2000, 1997, 1995, 1992, 1988, 1982, 1977, 1972, 1967, 1962, 1957, 1952, 1947, 1941, 1931, 1926, 1922
329 DAVIE ST	2020, 2017, 2014, 2010, 2005, 2003, 2000, 1997, 1995, 1992, 1988, 1982, 1977, 1972, 1967, 1962, 1957, 1952, 1947, 1936, 1931, 1926, 1922
329 DAVIE ST	2020, 2017, 2014, 2010, 2005, 2003, 2000, 1997, 1995, 1992, 1988, 1982, 1977, 1972, 1967, 1962, 1957, 1952, 1947, 1941, 1936, 1926, 1922
329 DAVIE ST	2020, 2017, 2014, 2010, 2005, 2003, 2000, 1997, 1995, 1992, 1988, 1982, 1977, 1972, 1967, 1962, 1957, 1952, 1947, 1941, 1936, 1931, 1922
329 DAVIE ST	2020, 2017, 2014, 2010, 2005, 2003, 2000, 1997, 1995, 1992, 1988, 1982, 1977, 1972, 1967, 1962, 1957, 1952, 1947, 1941, 1936, 1931, 1926
329 DAVIE ST	2020, 2017, 2014, 2010, 2005, 2003, 2000, 1997, 1995, 1992, 1988, 1982, 1977, 1967, 1962, 1957, 1952, 1947, 1941, 1936, 1931, 1926, 1922
329 DAVIE ST	2020, 2017, 2014, 2010, 2005, 2003, 2000, 1997, 1995, 1992, 1988, 1982, 1972, 1967, 1962, 1957, 1952, 1947, 1941, 1936, 1931, 1926, 1922
329 DAVIE ST	2020, 2017, 2014, 2010, 2005, 2003, 2000, 1997, 1995, 1992, 1988, 1982, 1977, 1972, 1962, 1957, 1952, 1947, 1941, 1936, 1931, 1926, 1922
329 DAVIE ST	2020, 2017, 2014, 2010, 2005, 2003, 2000, 1997, 1995, 1992, 1988, 1982, 1977, 1972, 1967, 1962, 1957, 1947, 1941, 1936, 1931, 1926, 1922
329 DAVIE ST	2020, 2017, 2014, 2010, 2005, 2003, 2000, 1997, 1995, 1992, 1988, 1982, 1977, 1972, 1967, 1962, 1952, 1947, 1941, 1936, 1931, 1926, 1922
329 DAVIE ST	2020, 2017, 2014, 2010, 2005, 2003, 2000, 1997, 1995, 1992, 1988, 1982, 1977, 1972, 1967, 1962, 1957, 1952, 1941, 1936, 1931, 1926, 1922
329 DAVIE ST	2020, 2017, 2014, 2010, 2005, 2003, 2000, 1997, 1995, 1992, 1982, 1977, 1972, 1967, 1962, 1957, 1952, 1947, 1941, 1936, 1931, 1926, 1922
329 DAVIE ST	2020, 2017, 2014, 2010, 2005, 2003, 2000, 1997, 1995, 1992, 1988, 1977, 1972, 1967, 1962, 1957, 1952, 1947, 1941, 1936, 1931, 1926, 1922
329 S BLOUNT ST	2020, 2017, 2014, 2010, 2005, 2003, 1997, 1995, 1992, 1988, 1982, 1977, 1972, 1967, 1962, 1957, 1952, 1947, 1941, 1936, 1931, 1926, 1922
329 S BLOUNT ST	2020, 2017, 2014, 2010, 2005, 2003, 2000, 1997, 1995, 1988, 1982, 1977, 1972, 1967, 1962, 1957, 1952, 1947, 1941, 1936, 1931, 1926, 1922

FINDINGS

Address Researched	Address Not Identified in Research Source
329 S BLOUNT ST	2020, 2017, 2014, 2010, 2005, 2003, 2000, 1997, 1992, 1988, 1982, 1977, 1972, 1967, 1962, 1957, 1952, 1947, 1941, 1936, 1931, 1926, 1922
329 S BLOUNT ST	2020, 2017, 2014, 2005, 2003, 2000, 1997, 1995, 1992, 1988, 1982, 1977, 1972, 1967, 1962, 1957, 1952, 1947, 1941, 1936, 1931, 1926, 1922
329 S BLOUNT ST	2020, 2017, 2014, 2010, 2003, 2000, 1997, 1995, 1992, 1988, 1982, 1977, 1972, 1967, 1962, 1957, 1952, 1947, 1941, 1936, 1931, 1926, 1922
329 S BLOUNT ST	2020, 2014, 2010, 2005, 2003, 2000, 1997, 1995, 1992, 1988, 1982, 1977, 1972, 1967, 1962, 1957, 1952, 1947, 1941, 1936, 1931, 1926, 1922
329 S BLOUNT ST	2020, 2017, 2010, 2005, 2003, 2000, 1997, 1995, 1992, 1988, 1982, 1977, 1972, 1967, 1962, 1957, 1952, 1947, 1941, 1936, 1931, 1926, 1922
329 S BLOUNT ST	2017, 2014, 2010, 2005, 2003, 2000, 1997, 1995, 1992, 1988, 1982, 1977, 1972, 1967, 1962, 1957, 1952, 1947, 1941, 1936, 1931, 1926, 1922
330 BLOUNT ST	2020, 2017, 2014, 2010, 2005, 2003, 2000, 1997, 1995, 1992, 1988, 1982, 1977, 1972, 1967, 1962, 1957, 1952, 1941, 1936, 1931, 1926, 1922
330 BLOUNT ST	2020, 2017, 2014, 2010, 2005, 2003, 2000, 1997, 1995, 1992, 1988, 1982, 1977, 1972, 1967, 1962, 1952, 1947, 1941, 1936, 1931, 1926, 1922
330 BLOUNT ST	2020, 2017, 2014, 2010, 2005, 2003, 2000, 1997, 1995, 1992, 1988, 1982, 1977, 1972, 1967, 1962, 1957, 1947, 1941, 1936, 1931, 1926, 1922
330 BLOUNT ST	2020, 2017, 2014, 2010, 2005, 2003, 2000, 1997, 1995, 1992, 1988, 1982, 1977, 1972, 1967, 1957, 1952, 1947, 1941, 1936, 1931, 1926, 1922
330 BLOUNT ST	2020, 2017, 2014, 2010, 2005, 2003, 2000, 1997, 1995, 1992, 1988, 1982, 1977, 1972, 1967, 1962, 1957, 1952, 1947, 1941, 1936, 1926, 1922
330 BLOUNT ST	2020, 2017, 2014, 2010, 2005, 2003, 2000, 1997, 1995, 1992, 1988, 1982, 1977, 1972, 1967, 1962, 1957, 1952, 1947, 1936, 1931, 1926, 1922
330 BLOUNT ST	2020, 2017, 2014, 2010, 2005, 2003, 2000, 1997, 1995, 1992, 1988, 1982, 1977, 1972, 1967, 1962, 1957, 1952, 1947, 1941, 1931, 1926, 1922
330 DAVIE ST	2020, 2017, 2014, 2010, 2005, 2003, 2000, 1997, 1995, 1992, 1988, 1982, 1977, 1972, 1967, 1962, 1957, 1952, 1947, 1941, 1931, 1926, 1922
330 DAVIE ST	2020, 2017, 2014, 2010, 2005, 2003, 2000, 1997, 1995, 1992, 1988, 1982, 1977, 1972, 1967, 1962, 1957, 1952, 1947, 1941, 1936, 1926, 1922
330 DAVIE ST	2020, 2017, 2014, 2010, 2005, 2003, 2000, 1997, 1995, 1992, 1988, 1982, 1977, 1972, 1967, 1962, 1957, 1952, 1947, 1941, 1936, 1931, 1922
330 DAVIE ST	2020, 2017, 2014, 2010, 2005, 2003, 2000, 1997, 1995, 1992, 1988, 1982, 1977, 1972, 1967, 1957, 1952, 1947, 1941, 1936, 1931, 1926, 1922
330 DAVIE ST	2020, 2017, 2014, 2010, 2005, 2003, 2000, 1997, 1995, 1992, 1988, 1982, 1977, 1972, 1967, 1962, 1957, 1947, 1941, 1936, 1931, 1926, 1922
330 DAVIE ST	2020, 2017, 2014, 2010, 2005, 2003, 2000, 1997, 1995, 1992, 1988, 1982, 1977, 1972, 1967, 1962, 1952, 1947, 1941, 1936, 1931, 1926, 1922
330 DAVIE ST	2020, 2017, 2014, 2010, 2005, 2003, 2000, 1997, 1995, 1992, 1988, 1982, 1977, 1972, 1967, 1962, 1957, 1952, 1941, 1936, 1931, 1926, 1922
330 E Hargett St	2020, 2017, 2014, 2010, 2005, 2003, 2000, 1997, 1995, 1992, 1988, 1982, 1977, 1972, 1967, 1962, 1957, 1952, 1947, 1941, 1936, 1931, 1926, 1922
330 EAST ST	2020, 2017, 2014, 2010, 2005, 2003, 2000, 1997, 1995, 1992, 1988, 1982, 1977, 1972, 1967, 1962, 1957, 1952, 1947, 1941, 1936, 1931, 1922

FINDINGS

Address Researched	Address Not Identified in Research Source
330 EAST ST	2020, 2017, 2014, 2010, 2005, 2003, 2000, 1997, 1995, 1992, 1988, 1982, 1977, 1972, 1967, 1962, 1957, 1952, 1947, 1941, 1936, 1931, 1926
330 HARGETT ST	2020, 2017, 2014, 2010, 2005, 2003, 2000, 1997, 1995, 1992, 1988, 1982, 1977, 1972, 1967, 1962, 1957, 1952, 1947, 1941, 1936, 1931, 1926
330 HARGETT ST	2020, 2017, 2014, 2010, 2005, 2003, 2000, 1997, 1995, 1992, 1988, 1982, 1977, 1972, 1967, 1962, 1957, 1952, 1947, 1941, 1936, 1931, 1922
330 HARGETT ST	2020, 2017, 2014, 2010, 2005, 2003, 2000, 1997, 1995, 1992, 1988, 1982, 1977, 1972, 1967, 1962, 1957, 1952, 1947, 1941, 1936, 1926, 1922
330 HARGETT ST	2020, 2017, 2014, 2010, 2005, 2003, 2000, 1997, 1995, 1992, 1988, 1982, 1977, 1972, 1967, 1962, 1957, 1952, 1947, 1941, 1931, 1926, 1922
330 HARGETT ST	2020, 2017, 2014, 2010, 2005, 2003, 2000, 1997, 1995, 1992, 1988, 1982, 1977, 1972, 1967, 1962, 1957, 1952, 1947, 1936, 1931, 1926, 1922
330 HARGETT ST	2020, 2017, 2014, 2010, 2005, 2003, 2000, 1997, 1995, 1992, 1988, 1982, 1977, 1972, 1967, 1962, 1957, 1947, 1941, 1936, 1931, 1926, 1922
330 HARGETT ST	2020, 2017, 2014, 2010, 2005, 2003, 2000, 1997, 1995, 1992, 1988, 1982, 1977, 1972, 1967, 1962, 1957, 1952, 1941, 1936, 1931, 1926, 1922
330 HARGETT ST	2020, 2017, 2014, 2010, 2005, 2003, 2000, 1997, 1995, 1992, 1988, 1982, 1977, 1972, 1967, 1962, 1952, 1947, 1941, 1936, 1931, 1926, 1922
330 HARGETT ST	2020, 2017, 2014, 2010, 2005, 2003, 2000, 1997, 1995, 1992, 1988, 1982, 1977, 1972, 1962, 1957, 1952, 1947, 1941, 1936, 1931, 1926, 1922
330 HARGETT ST	2020, 2017, 2014, 2010, 2005, 2003, 2000, 1997, 1995, 1992, 1988, 1982, 1972, 1967, 1962, 1957, 1952, 1947, 1941, 1936, 1931, 1926, 1922
330 HARGETT ST	2020, 2017, 2014, 2010, 2005, 2003, 2000, 1997, 1995, 1992, 1988, 1977, 1972, 1967, 1962, 1957, 1952, 1947, 1941, 1936, 1931, 1926, 1922
330 HARGETT ST	2020, 2017, 2014, 2010, 2005, 2003, 2000, 1997, 1995, 1992, 1988, 1982, 1977, 1967, 1962, 1957, 1952, 1947, 1941, 1936, 1931, 1926, 1922
331 BLAKE ST	2020, 2017, 2014, 2010, 2005, 2003, 2000, 1997, 1995, 1992, 1988, 1982, 1977, 1967, 1962, 1957, 1952, 1947, 1941, 1936, 1931, 1926, 1922
331 BLAKE ST	2020, 2017, 2014, 2010, 2005, 2003, 2000, 1997, 1995, 1992, 1988, 1982, 1977, 1972, 1967, 1962, 1957, 1947, 1941, 1936, 1931, 1926, 1922
331 BLAKE ST	2020, 2017, 2014, 2010, 2005, 2003, 2000, 1997, 1995, 1992, 1988, 1982, 1977, 1972, 1967, 1962, 1957, 1952, 1947, 1941, 1936, 1931, 1926, 1922
331 BLAKE ST	2020, 2017, 2014, 2010, 2005, 2003, 2000, 1997, 1995, 1992, 1988, 1982, 1977, 1972, 1967, 1962, 1957, 1952, 1941, 1936, 1931, 1926, 1922
331 BLAKE ST	2017, 2014, 2010, 2005, 2003, 2000, 1997, 1995, 1992, 1988, 1982, 1977, 1972, 1967, 1962, 1957, 1952, 1947, 1941, 1936, 1931, 1926, 1922
331 BLAKE ST	2020, 2014, 2010, 2005, 2003, 2000, 1997, 1995, 1992, 1988, 1982, 1977, 1972, 1967, 1962, 1957, 1952, 1947, 1941, 1936, 1931, 1926, 1922
331 BLAKE ST	2020, 2017, 2010, 2005, 2003, 2000, 1997, 1995, 1992, 1988, 1982, 1977, 1972, 1967, 1962, 1957, 1952, 1947, 1941, 1936, 1931, 1926, 1922
331 BLAKE ST	2020, 2017, 2014, 2010, 2003, 2000, 1997, 1995, 1992, 1988, 1982, 1977, 1972, 1967, 1962, 1957, 1952, 1947, 1941, 1936, 1931, 1926, 1922
331 BLAKE ST	2020, 2017, 2014, 2005, 2003, 2000, 1997, 1995, 1992, 1988, 1982, 1977, 1972, 1967, 1962, 1957, 1952, 1947, 1941, 1936, 1931, 1926, 1922

FINDINGS

Address Researched	Address Not Identified in Research Source
331 BLAKE ST	2020, 2017, 2014, 2010, 2005, 2003, 1997, 1995, 1992, 1988, 1982, 1977, 1972, 1967, 1962, 1957, 1952, 1947, 1941, 1936, 1931, 1926, 1922
331 BLAKE ST	2020, 2017, 2014, 2010, 2005, 2000, 1997, 1995, 1992, 1988, 1982, 1977, 1972, 1967, 1962, 1957, 1952, 1947, 1941, 1936, 1931, 1926, 1922
331 BLAKE ST	2020, 2017, 2014, 2010, 2005, 2003, 2000, 1997, 1995, 1988, 1982, 1977, 1972, 1967, 1962, 1957, 1952, 1947, 1941, 1936, 1931, 1926, 1922
331 BLAKE ST	2020, 2017, 2014, 2010, 2005, 2003, 2000, 1995, 1992, 1988, 1982, 1977, 1972, 1967, 1962, 1957, 1952, 1947, 1941, 1936, 1931, 1926, 1922
331 BLAKE ST	2020, 2017, 2014, 2010, 2005, 2003, 2000, 1997, 1995, 1992, 1982, 1977, 1972, 1967, 1962, 1957, 1952, 1947, 1941, 1936, 1931, 1926, 1922
331 BLAKE ST	2020, 2017, 2014, 2010, 2005, 2003, 2000, 1997, 1995, 1992, 1988, 1982, 1977, 1972, 1967, 1962, 1957, 1952, 1947, 1941, 1931, 1926, 1922
331 DAVIE ST	2020, 2017, 2014, 2010, 2005, 2003, 2000, 1997, 1995, 1992, 1988, 1982, 1977, 1972, 1967, 1962, 1957, 1952, 1947, 1941, 1931, 1926, 1922
331 DAVIE ST	2020, 2017, 2014, 2010, 2005, 2003, 2000, 1997, 1995, 1992, 1988, 1982, 1977, 1972, 1967, 1962, 1957, 1952, 1947, 1936, 1931, 1926, 1922
331 DAVIE ST	2020, 2017, 2014, 2010, 2005, 2003, 2000, 1997, 1995, 1992, 1988, 1982, 1977, 1972, 1967, 1962, 1957, 1952, 1941, 1936, 1931, 1926, 1922
331 EAST ST	2020, 2017, 2014, 2010, 2005, 2003, 2000, 1997, 1995, 1992, 1988, 1982, 1977, 1972, 1967, 1962, 1957, 1952, 1941, 1936, 1931, 1926, 1922
331 EAST ST	2020, 2017, 2014, 2010, 2005, 2003, 2000, 1997, 1995, 1992, 1988, 1982, 1977, 1972, 1967, 1962, 1957, 1952, 1947, 1936, 1931, 1926, 1922
331 EAST ST	2020, 2017, 2014, 2010, 2005, 2003, 2000, 1997, 1995, 1992, 1988, 1982, 1977, 1972, 1967, 1962, 1957, 1952, 1947, 1941, 1931, 1926, 1922
331 EAST ST	2020, 2017, 2014, 2010, 2005, 2003, 2000, 1997, 1995, 1992, 1988, 1982, 1977, 1972, 1967, 1962, 1957, 1952, 1947, 1941, 1936, 1926, 1922
331 EAST ST	2020, 2017, 2014, 2010, 2005, 2003, 2000, 1997, 1995, 1992, 1988, 1982, 1977, 1972, 1967, 1962, 1957, 1952, 1947, 1941, 1936, 1931, 1922
331 EAST ST	2020, 2017, 2014, 2010, 2005, 2003, 2000, 1997, 1995, 1992, 1988, 1982, 1977, 1972, 1967, 1962, 1957, 1952, 1947, 1941, 1936, 1931, 1926
332 BLAKE ST	2020, 2017, 2014, 2010, 2005, 2003, 2000, 1997, 1995, 1992, 1988, 1982, 1977, 1972, 1967, 1962, 1957, 1952, 1941, 1936, 1931, 1926, 1922
332 E MARTIN ST	2020, 2017, 2014, 2010, 2005, 2003, 2000, 1997, 1995, 1988, 1982, 1977, 1972, 1967, 1962, 1957, 1952, 1947, 1941, 1936, 1931, 1926, 1922
332 EAST ST	2020, 2017, 2014, 2010, 2005, 2003, 2000, 1997, 1995, 1992, 1988, 1982, 1977, 1972, 1967, 1962, 1957, 1952, 1947, 1941, 1936, 1931, 1926
332 EAST ST	2020, 2017, 2014, 2010, 2005, 2003, 2000, 1997, 1995, 1992, 1988, 1982, 1977, 1972, 1967, 1962, 1957, 1952, 1947, 1941, 1936, 1931, 1922
332 MARTIN ST	2020, 2017, 2014, 2010, 2005, 2003, 2000, 1997, 1995, 1988, 1982, 1977, 1972, 1967, 1962, 1957, 1952, 1947, 1941, 1936, 1931, 1926, 1922
332 MARTIN ST	2020, 2017, 2014, 2010, 2005, 2003, 2000, 1997, 1995, 1992, 1988, 1977, 1972, 1967, 1962, 1957, 1952, 1947, 1941, 1936, 1931, 1926, 1922
332 MARTIN ST	2020, 2017, 2014, 2010, 2005, 2003, 2000, 1997, 1995, 1992, 1982, 1977, 1972, 1967, 1962, 1957, 1952, 1947, 1941, 1936, 1931, 1926, 1922

FINDINGS

Address Researched	Address Not Identified in Research Source
332 MARTIN ST	2020, 2017, 2014, 2010, 2005, 2003, 2000, 1997, 1995, 1992, 1988, 1982, 1977, 1972, 1967, 1962, 1957, 1947, 1941, 1936, 1931, 1926, 1922
332 MARTIN ST	2020, 2017, 2014, 2010, 2005, 2003, 2000, 1997, 1995, 1992, 1988, 1982, 1977, 1972, 1967, 1962, 1952, 1947, 1941, 1936, 1931, 1926, 1922
332 MARTIN ST	2020, 2017, 2014, 2010, 2005, 2003, 2000, 1997, 1995, 1992, 1988, 1982, 1972, 1967, 1962, 1957, 1952, 1947, 1941, 1936, 1931, 1926, 1922
332 MARTIN ST	2020, 2017, 2014, 2010, 2005, 2003, 2000, 1997, 1995, 1992, 1988, 1982, 1977, 1967, 1962, 1957, 1952, 1947, 1941, 1936, 1931, 1926, 1922
332 MARTIN ST	2020, 2017, 2014, 2010, 2005, 2003, 2000, 1997, 1995, 1992, 1988, 1982, 1977, 1972, 1962, 1957, 1952, 1947, 1941, 1936, 1931, 1926, 1922
332 MARTIN ST	2020, 2017, 2014, 2010, 2005, 2003, 2000, 1997, 1995, 1992, 1988, 1982, 1977, 1972, 1967, 1957, 1952, 1947, 1941, 1936, 1931, 1926, 1922
333 BLAKE ST	2020, 2017, 2014, 2010, 2005, 2003, 2000, 1997, 1995, 1992, 1988, 1982, 1977, 1972, 1967, 1962, 1957, 1952, 1941, 1936, 1931, 1926, 1922
333 BLAKE ST	2020, 2017, 2014, 2010, 2005, 2003, 2000, 1997, 1995, 1992, 1988, 1982, 1977, 1972, 1967, 1962, 1957, 1952, 1947, 1936, 1931, 1926, 1922
333 BLAKE ST	2020, 2017, 2014, 2010, 2005, 2003, 2000, 1997, 1995, 1992, 1982, 1977, 1972, 1967, 1962, 1957, 1952, 1947, 1941, 1936, 1931, 1926, 1922
333 BLAKE ST	2020, 2017, 2014, 2010, 2005, 2003, 2000, 1995, 1992, 1988, 1982, 1977, 1972, 1967, 1962, 1957, 1952, 1947, 1941, 1936, 1931, 1926, 1922
333 BLAKE ST	2020, 2017, 2014, 2010, 2005, 2003, 2000, 1997, 1995, 1988, 1982, 1977, 1972, 1967, 1962, 1957, 1952, 1947, 1941, 1936, 1931, 1926, 1922
333 BLAKE ST	2017, 2014, 2010, 2005, 2003, 2000, 1997, 1995, 1992, 1988, 1982, 1977, 1972, 1967, 1962, 1957, 1952, 1947, 1941, 1936, 1931, 1926, 1922
333 EAST ST	2020, 2017, 2014, 2010, 2005, 2003, 2000, 1997, 1995, 1992, 1988, 1982, 1977, 1972, 1967, 1962, 1957, 1947, 1941, 1936, 1931, 1926, 1922
334 BLAKE ST	2020, 2017, 2014, 2010, 2005, 2003, 2000, 1997, 1995, 1988, 1982, 1977, 1972, 1967, 1962, 1957, 1952, 1947, 1941, 1936, 1931, 1926, 1922
334 BLAKE ST	2020, 2017, 2014, 2010, 2005, 2003, 2000, 1995, 1992, 1988, 1982, 1977, 1972, 1967, 1962, 1957, 1952, 1947, 1941, 1936, 1931, 1926, 1922
334 BLAKE ST	2020, 2017, 2014, 2010, 2005, 2003, 2000, 1997, 1995, 1992, 1982, 1977, 1972, 1967, 1962, 1957, 1952, 1947, 1941, 1936, 1931, 1926, 1922
334 E MARTIN ST	2020, 2017, 2014, 2010, 2005, 2003, 2000, 1997, 1995, 1988, 1982, 1977, 1972, 1967, 1962, 1957, 1952, 1947, 1941, 1936, 1931, 1926, 1922
334 MARTIN ST	2020, 2017, 2014, 2010, 2005, 2003, 2000, 1997, 1995, 1988, 1982, 1977, 1972, 1967, 1962, 1957, 1952, 1947, 1941, 1936, 1931, 1926, 1922
334 MARTIN ST	2020, 2017, 2014, 2010, 2005, 2003, 2000, 1997, 1995, 1992, 1982, 1977, 1972, 1967, 1962, 1957, 1952, 1947, 1941, 1936, 1931, 1926, 1922
334 MARTIN ST	2020, 2017, 2014, 2010, 2005, 2003, 2000, 1997, 1995, 1992, 1988, 1977, 1972, 1967, 1962, 1957, 1952, 1947, 1941, 1936, 1931, 1926, 1922
334 MARTIN ST	2020, 2017, 2014, 2010, 2005, 2003, 2000, 1997, 1995, 1992, 1988, 1982, 1977, 1972, 1967, 1962, 1957, 1947, 1941, 1936, 1931, 1926, 1922
334 MARTIN ST	2020, 2017, 2014, 2010, 2005, 2003, 2000, 1997, 1995, 1992, 1988, 1982, 1977, 1972, 1967, 1962, 1952, 1947, 1941, 1936, 1931, 1926, 1922

FINDINGS

Address Researched	Address Not Identified in Research Source
334 MARTIN ST	2020, 2017, 2014, 2010, 2005, 2003, 2000, 1997, 1995, 1992, 1988, 1982, 1977, 1972, 1967, 1957, 1952, 1947, 1941, 1936, 1931, 1926, 1922
334 MARTIN ST	2020, 2017, 2014, 2010, 2005, 2003, 2000, 1997, 1995, 1992, 1988, 1982, 1977, 1972, 1962, 1957, 1952, 1947, 1941, 1936, 1931, 1926, 1922
334 MARTIN ST	2020, 2017, 2014, 2010, 2005, 2003, 2000, 1997, 1995, 1992, 1988, 1982, 1977, 1967, 1962, 1957, 1952, 1947, 1941, 1936, 1931, 1926, 1922
334 MARTIN ST	2020, 2017, 2014, 2010, 2005, 2003, 2000, 1997, 1995, 1992, 1988, 1982, 1972, 1967, 1962, 1957, 1952, 1947, 1941, 1936, 1931, 1926, 1922
335 BLAKE ST	2020, 2017, 2014, 2010, 2005, 2003, 2000, 1997, 1995, 1992, 1988, 1982, 1977, 1967, 1962, 1957, 1952, 1947, 1941, 1936, 1931, 1926, 1922
335 BLAKE ST	2020, 2017, 2014, 2010, 2005, 2003, 2000, 1997, 1995, 1992, 1988, 1982, 1972, 1967, 1962, 1957, 1952, 1947, 1941, 1936, 1931, 1926, 1922
335 BLAKE ST	2020, 2017, 2014, 2010, 2005, 2003, 2000, 1997, 1995, 1992, 1988, 1982, 1977, 1972, 1967, 1962, 1957, 1952, 1941, 1936, 1931, 1926, 1922
335 BLAKE ST	2020, 2017, 2014, 2010, 2005, 2003, 2000, 1997, 1995, 1992, 1988, 1977, 1972, 1967, 1962, 1957, 1952, 1947, 1941, 1936, 1931, 1926, 1922
336 E MARTIN ST	2020, 2017, 2014, 2010, 2005, 2003, 2000, 1997, 1995, 1988, 1982, 1977, 1972, 1967, 1962, 1957, 1952, 1947, 1941, 1936, 1931, 1926, 1922
336 E MARTIN ST	2020, 2017, 2014, 2010, 2005, 2003, 2000, 1997, 1992, 1988, 1982, 1977, 1972, 1967, 1962, 1957, 1952, 1947, 1941, 1936, 1931, 1926, 1922
336 EAST ST	2020, 2017, 2014, 2010, 2005, 2003, 2000, 1997, 1995, 1992, 1988, 1982, 1977, 1972, 1967, 1962, 1957, 1952, 1947, 1941, 1936, 1931, 1922
336 MARTIN ST	2020, 2017, 2014, 2010, 2005, 2003, 2000, 1997, 1995, 1988, 1982, 1977, 1972, 1967, 1962, 1957, 1952, 1947, 1941, 1936, 1931, 1926, 1922
336 MARTIN ST	2020, 2017, 2014, 2010, 2005, 2003, 2000, 1997, 1995, 1992, 1982, 1977, 1972, 1967, 1962, 1957, 1952, 1947, 1941, 1936, 1931, 1926, 1922
336 MARTIN ST	2020, 2017, 2014, 2010, 2005, 2003, 2000, 1997, 1995, 1992, 1988, 1977, 1972, 1967, 1962, 1957, 1952, 1947, 1941, 1936, 1931, 1926, 1922
336 MARTIN ST	2020, 2017, 2014, 2010, 2005, 2000, 1997, 1995, 1992, 1988, 1982, 1977, 1972, 1967, 1962, 1957, 1952, 1947, 1941, 1936, 1931, 1926, 1922
336 MARTIN ST	2020, 2017, 2014, 2010, 2005, 2003, 2000, 1997, 1995, 1992, 1988, 1982, 1972, 1967, 1962, 1957, 1952, 1947, 1941, 1936, 1931, 1926, 1922
336 MARTIN ST	2020, 2017, 2014, 2010, 2005, 2003, 2000, 1997, 1995, 1992, 1988, 1982, 1977, 1972, 1962, 1957, 1952, 1947, 1941, 1936, 1931, 1926, 1922
337 BLAKE ST	2020, 2017, 2014, 2010, 2005, 2003, 2000, 1997, 1995, 1992, 1988, 1982, 1977, 1972, 1967, 1957, 1952, 1947, 1941, 1936, 1931, 1926, 1922
337 BLAKE ST	2020, 2017, 2014, 2010, 2005, 2003, 2000, 1997, 1995, 1992, 1988, 1982, 1977, 1972, 1962, 1957, 1952, 1947, 1941, 1936, 1931, 1926, 1922
337 BLAKE ST	2020, 2017, 2014, 2010, 2005, 2003, 2000, 1997, 1995, 1992, 1988, 1982, 1977, 1972, 1967, 1962, 1952, 1947, 1941, 1936, 1931, 1926, 1922
337 BLAKE ST	2020, 2017, 2014, 2010, 2005, 2003, 2000, 1997, 1995, 1992, 1988, 1982, 1977, 1972, 1967, 1962, 1957, 1947, 1941, 1936, 1931, 1926, 1922
338 MARTIN ST	2020, 2017, 2014, 2010, 2005, 2003, 2000, 1997, 1995, 1992, 1988, 1982, 1972, 1967, 1962, 1957, 1952, 1947, 1941, 1936, 1931, 1926, 1922

FINDINGS

Address Researched	Address Not Identified in Research Source
338 MARTIN ST	2020, 2017, 2014, 2010, 2005, 2003, 2000, 1997, 1995, 1992, 1988, 1977, 1972, 1967, 1962, 1957, 1952, 1947, 1941, 1936, 1931, 1926, 1922
338 MARTIN ST	2020, 2017, 2014, 2010, 2005, 2003, 2000, 1997, 1995, 1992, 1982, 1977, 1972, 1967, 1962, 1957, 1952, 1947, 1941, 1936, 1931, 1926, 1922
338 MARTIN ST	2020, 2017, 2014, 2010, 2005, 2003, 2000, 1997, 1995, 1988, 1982, 1977, 1972, 1967, 1962, 1957, 1952, 1947, 1941, 1936, 1931, 1926, 1922
339 BLAKE ST	2020, 2017, 2014, 2010, 2005, 2003, 2000, 1997, 1995, 1992, 1988, 1982, 1977, 1972, 1967, 1962, 1957, 1952, 1941, 1936, 1931, 1926, 1922
353 BLAKE ST	2020, 2017, 2014, 2010, 2005, 2003, 2000, 1997, 1995, 1992, 1988, 1982, 1977, 1972, 1967, 1962, 1957, 1952, 1947, 1941, 1936, 1926, 1922
400 E MARTIN ST	2020, 2017, 2014, 2010, 2005, 2003, 2000, 1997, 1995, 1988, 1982, 1977, 1972, 1967, 1962, 1957, 1952, 1947, 1941, 1936, 1931, 1926, 1922
400 E MARTIN ST	2020, 2017, 2014, 2010, 2005, 2003, 2000, 1997, 1992, 1988, 1982, 1977, 1972, 1967, 1962, 1957, 1952, 1947, 1941, 1936, 1931, 1926, 1922
400 E MARTIN ST	2020, 2017, 2014, 2010, 2005, 2003, 1997, 1995, 1992, 1988, 1982, 1977, 1972, 1967, 1962, 1957, 1952, 1947, 1941, 1936, 1931, 1926, 1922
400 E MARTIN ST	2020, 2017, 2014, 2005, 2003, 2000, 1997, 1995, 1992, 1988, 1982, 1977, 1972, 1967, 1962, 1957, 1952, 1947, 1941, 1936, 1931, 1926, 1922
400 E MARTIN ST	2020, 2017, 2014, 2010, 2003, 2000, 1997, 1995, 1992, 1988, 1982, 1977, 1972, 1967, 1962, 1957, 1952, 1947, 1941, 1936, 1931, 1926, 1922
400 E MARTIN ST	2017, 2014, 2010, 2005, 2003, 2000, 1997, 1995, 1992, 1988, 1982, 1977, 1972, 1967, 1962, 1957, 1952, 1947, 1941, 1936, 1931, 1926, 1922
400 E MARTIN ST	2020, 2014, 2010, 2005, 2003, 2000, 1997, 1995, 1992, 1988, 1982, 1977, 1972, 1967, 1962, 1957, 1952, 1947, 1941, 1936, 1931, 1926, 1922
400 E MARTIN ST	2020, 2017, 2010, 2005, 2003, 2000, 1997, 1995, 1992, 1988, 1982, 1977, 1972, 1967, 1962, 1957, 1952, 1947, 1941, 1936, 1931, 1926, 1922
400 MARTIN ST	2020, 2017, 2014, 2010, 2005, 2000, 1997, 1995, 1992, 1988, 1982, 1977, 1972, 1967, 1962, 1957, 1952, 1947, 1941, 1936, 1931, 1926, 1922
400 MARTIN ST	2020, 2017, 2014, 2010, 2005, 2003, 2000, 1995, 1992, 1988, 1982, 1977, 1972, 1967, 1962, 1957, 1952, 1947, 1941, 1936, 1931, 1926, 1922
400 MARTIN ST	2020, 2017, 2014, 2010, 2005, 2003, 2000, 1997, 1995, 1988, 1982, 1977, 1972, 1967, 1962, 1957, 1952, 1947, 1941, 1936, 1931, 1926, 1922
400 MARTIN ST	2020, 2017, 2014, 2010, 2005, 2003, 2000, 1997, 1995, 1992, 1982, 1977, 1972, 1967, 1962, 1957, 1952, 1947, 1941, 1936, 1931, 1926, 1922
400 MARTIN ST	2020, 2017, 2014, 2010, 2005, 2003, 2000, 1997, 1995, 1992, 1988, 1977, 1972, 1967, 1962, 1957, 1952, 1947, 1941, 1936, 1931, 1926, 1922
400 MARTIN ST	2020, 2017, 2014, 2010, 2005, 2003, 2000, 1997, 1995, 1992, 1988, 1982, 1977, 1972, 1967, 1962, 1957, 1952, 1941, 1936, 1931, 1926, 1922
400 MARTIN ST	2020, 2017, 2014, 2010, 2005, 2003, 2000, 1997, 1995, 1992, 1988, 1982, 1977, 1972, 1967, 1962, 1957, 1947, 1941, 1936, 1931, 1926, 1922
400 MARTIN ST	2020, 2017, 2014, 2010, 2005, 2003, 2000, 1997, 1995, 1992, 1988, 1982, 1977, 1972, 1967, 1962, 1952, 1947, 1941, 1936, 1931, 1926, 1922
400 MARTIN ST	2020, 2017, 2014, 2010, 2005, 2003, 2000, 1997, 1995, 1992, 1988, 1982, 1972, 1967, 1962, 1957, 1952, 1947, 1941, 1936, 1931, 1926, 1922

FINDINGS

Address Researched	Address Not Identified in Research Source
400 MARTIN ST	2020, 2017, 2014, 2010, 2005, 2003, 2000, 1997, 1995, 1992, 1988, 1982, 1977, 1967, 1962, 1957, 1952, 1947, 1941, 1936, 1931, 1926, 1922
400 MARTIN ST	2020, 2017, 2014, 2010, 2005, 2003, 2000, 1997, 1995, 1992, 1988, 1982, 1977, 1972, 1967, 1957, 1952, 1947, 1941, 1936, 1931, 1926, 1922
400 MARTIN ST	2020, 2017, 2014, 2010, 2005, 2003, 2000, 1997, 1995, 1992, 1988, 1982, 1977, 1972, 1962, 1957, 1952, 1947, 1941, 1936, 1931, 1926, 1922
400 MARTIN ST	2020, 2017, 2014, 2010, 2005, 2003, 2000, 1997, 1995, 1992, 1988, 1982, 1977, 1972, 1967, 1962, 1957, 1952, 1947, 1941, 1936, 1926, 1922
400 MARTIN ST	2020, 2017, 2014, 2010, 2005, 2003, 2000, 1997, 1995, 1992, 1988, 1982, 1977, 1972, 1967, 1962, 1957, 1952, 1947, 1941, 1931, 1926, 1922
400 MARTIN ST	2020, 2017, 2014, 2010, 2005, 2003, 2000, 1997, 1995, 1992, 1988, 1982, 1977, 1972, 1967, 1962, 1957, 1952, 1947, 1936, 1931, 1926, 1922
400 MARTIN ST	2020, 2017, 2014, 2010, 2005, 2003, 2000, 1997, 1995, 1992, 1988, 1982, 1977, 1972, 1967, 1962, 1957, 1952, 1947, 1941, 1936, 1931, 1922
400 MARTIN ST	2020, 2017, 2014, 2010, 2005, 2003, 2000, 1997, 1995, 1992, 1988, 1982, 1977, 1972, 1967, 1962, 1957, 1952, 1947, 1941, 1936, 1931, 1926
401 BLOODWORTH ST	2020, 2017, 2014, 2010, 2005, 2003, 2000, 1997, 1995, 1992, 1988, 1982, 1977, 1967, 1962, 1957, 1952, 1947, 1941, 1936, 1931, 1926, 1922
401 DAVIE ST	2020, 2017, 2014, 2010, 2005, 2003, 2000, 1997, 1995, 1992, 1988, 1982, 1972, 1967, 1962, 1957, 1952, 1947, 1941, 1936, 1931, 1926, 1922
401 DAVIE ST	2020, 2017, 2014, 2010, 2005, 2003, 2000, 1997, 1995, 1992, 1988, 1977, 1972, 1967, 1962, 1957, 1952, 1947, 1941, 1936, 1931, 1926, 1922
401 E MARTIN ST	2020, 2017, 2014, 2010, 2003, 2000, 1997, 1995, 1992, 1988, 1982, 1977, 1972, 1967, 1962, 1957, 1952, 1947, 1941, 1936, 1931, 1926, 1922
401 E MARTIN ST	2020, 2017, 2014, 2005, 2003, 2000, 1997, 1995, 1992, 1988, 1982, 1977, 1972, 1967, 1962, 1957, 1952, 1947, 1941, 1936, 1931, 1926, 1922
401 PERSON ST	2020, 2017, 2014, 2010, 2005, 2003, 2000, 1997, 1995, 1992, 1982, 1977, 1972, 1967, 1962, 1957, 1952, 1947, 1941, 1936, 1931, 1926, 1922
401 PERSON ST	2020, 2017, 2014, 2010, 2005, 2003, 2000, 1997, 1995, 1992, 1988, 1977, 1972, 1967, 1962, 1957, 1952, 1947, 1941, 1936, 1931, 1926, 1922
401 PERSON ST	2020, 2017, 2014, 2010, 2005, 2003, 2000, 1997, 1995, 1992, 1988, 1982, 1972, 1967, 1962, 1957, 1952, 1947, 1941, 1936, 1931, 1926, 1922
401 PERSON ST	2020, 2017, 2014, 2010, 2005, 2003, 2000, 1997, 1995, 1992, 1988, 1982, 1977, 1967, 1962, 1957, 1952, 1947, 1941, 1936, 1931, 1926, 1922
401 PERSON ST	2020, 2017, 2014, 2010, 2005, 2003, 2000, 1997, 1995, 1992, 1988, 1982, 1977, 1972, 1962, 1957, 1952, 1947, 1941, 1936, 1931, 1926, 1922
401 S BLOODWORTH ST	2020, 2017, 2014, 2005, 2003, 2000, 1997, 1995, 1992, 1988, 1982, 1977, 1972, 1967, 1962, 1957, 1952, 1947, 1941, 1936, 1931, 1926, 1922
401 S BLOODWORTH ST	2020, 2017, 2010, 2005, 2003, 2000, 1997, 1995, 1992, 1988, 1982, 1977, 1972, 1967, 1962, 1957, 1952, 1947, 1941, 1936, 1931, 1926, 1922
401 S BLOODWORTH ST	2020, 2014, 2010, 2005, 2003, 2000, 1997, 1995, 1992, 1988, 1982, 1977, 1972, 1967, 1962, 1957, 1952, 1947, 1941, 1936, 1931, 1926, 1922
401 S BLOODWORTH ST	2017, 2014, 2010, 2005, 2003, 2000, 1997, 1995, 1992, 1988, 1982, 1977, 1972, 1967, 1962, 1957, 1952, 1947, 1941, 1936, 1931, 1926, 1922

FINDINGS

Address Researched	Address Not Identified in Research Source
402 BLOODWORTH ST	2020, 2017, 2014, 2010, 2005, 2003, 2000, 1997, 1995, 1992, 1988, 1982, 1977, 1972, 1962, 1957, 1952, 1947, 1941, 1936, 1931, 1926, 1922
402 DAVIE ST	2020, 2017, 2014, 2010, 2005, 2003, 2000, 1997, 1995, 1992, 1988, 1982, 1977, 1967, 1962, 1957, 1952, 1947, 1941, 1936, 1931, 1926, 1922
402 DAVIE ST	2020, 2017, 2014, 2010, 2005, 2003, 2000, 1997, 1995, 1992, 1988, 1982, 1972, 1967, 1962, 1957, 1952, 1947, 1941, 1936, 1931, 1926, 1922
402 DAVIE ST	2020, 2017, 2014, 2010, 2005, 2003, 2000, 1997, 1995, 1992, 1988, 1982, 1977, 1972, 1962, 1957, 1952, 1947, 1941, 1936, 1931, 1926, 1922
402 DAVIE ST	2020, 2017, 2014, 2010, 2005, 2003, 2000, 1997, 1995, 1992, 1988, 1982, 1977, 1972, 1967, 1957, 1952, 1947, 1941, 1936, 1931, 1926, 1922
402 DAVIE ST	2020, 2017, 2014, 2010, 2005, 2003, 2000, 1997, 1995, 1992, 1988, 1982, 1977, 1972, 1967, 1962, 1952, 1947, 1941, 1936, 1931, 1926, 1922
402 DAVIE ST	2020, 2017, 2014, 2010, 2005, 2003, 2000, 1997, 1995, 1992, 1988, 1982, 1977, 1972, 1967, 1962, 1957, 1947, 1941, 1936, 1931, 1926, 1922
402 DAVIE ST	2020, 2017, 2014, 2010, 2005, 2003, 2000, 1997, 1995, 1992, 1988, 1982, 1977, 1972, 1967, 1962, 1957, 1952, 1941, 1936, 1931, 1926, 1922
402 DAVIE ST	2020, 2017, 2014, 2010, 2005, 2003, 2000, 1997, 1995, 1992, 1988, 1977, 1972, 1967, 1962, 1957, 1952, 1947, 1941, 1936, 1931, 1926, 1922
402 DAVIE ST	2020, 2017, 2014, 2010, 2005, 2003, 2000, 1997, 1995, 1992, 1988, 1982, 1977, 1972, 1967, 1962, 1957, 1952, 1947, 1941, 1936, 1931, 1926
402 DAVIE ST	2020, 2017, 2014, 2010, 2005, 2003, 2000, 1997, 1995, 1992, 1988, 1982, 1977, 1972, 1967, 1962, 1957, 1952, 1947, 1941, 1936, 1931, 1922
402 DAVIE ST	2020, 2017, 2014, 2010, 2005, 2003, 2000, 1997, 1995, 1992, 1988, 1982, 1977, 1972, 1967, 1962, 1957, 1952, 1947, 1936, 1931, 1926, 1922
402 DAVIE ST	2020, 2017, 2014, 2010, 2005, 2003, 2000, 1997, 1995, 1992, 1988, 1982, 1977, 1972, 1967, 1962, 1957, 1952, 1947, 1941, 1931, 1926, 1922
402 DAVIE ST	2020, 2017, 2014, 2010, 2005, 2003, 2000, 1997, 1995, 1992, 1988, 1982, 1977, 1972, 1967, 1962, 1957, 1952, 1947, 1941, 1936, 1926, 1922
402 E HARGETT ST	2020, 2017, 2014, 2010, 2005, 2003, 2000, 1997, 1995, 1988, 1982, 1977, 1972, 1967, 1962, 1957, 1952, 1947, 1941, 1936, 1931, 1926, 1922
402 E HARGETT ST	2020, 2017, 2014, 2010, 2005, 2003, 2000, 1997, 1992, 1988, 1982, 1977, 1972, 1967, 1962, 1957, 1952, 1947, 1941, 1936, 1931, 1926, 1922
402 E HARGETT ST	2017, 2014, 2010, 2005, 2003, 2000, 1997, 1995, 1992, 1988, 1982, 1977, 1972, 1967, 1962, 1957, 1952, 1947, 1941, 1936, 1931, 1926, 1922
402 E HARGETT ST	2020, 2017, 2014, 2010, 2003, 2000, 1997, 1995, 1992, 1988, 1982, 1977, 1972, 1967, 1962, 1957, 1952, 1947, 1941, 1936, 1931, 1926, 1922
402 HARGETT ST	2020, 2017, 2014, 2010, 2005, 2000, 1997, 1995, 1992, 1988, 1982, 1977, 1972, 1967, 1962, 1957, 1952, 1947, 1941, 1936, 1931, 1926, 1922
402 HARGETT ST	2020, 2017, 2014, 2010, 2005, 2003, 2000, 1995, 1992, 1988, 1982, 1977, 1972, 1967, 1962, 1957, 1952, 1947, 1941, 1936, 1931, 1926, 1922
402 HARGETT ST	2020, 2017, 2014, 2010, 2005, 2003, 2000, 1997, 1995, 1988, 1982, 1977, 1972, 1967, 1962, 1957, 1952, 1947, 1941, 1936, 1931, 1926, 1922
402 HARGETT ST	2020, 2017, 2014, 2010, 2005, 2003, 2000, 1997, 1995, 1992, 1982, 1977, 1972, 1967, 1962, 1957, 1952, 1947, 1941, 1936, 1931, 1926, 1922

FINDINGS

Address Researched	Address Not Identified in Research Source
402 HARGETT ST	2020, 2017, 2014, 2010, 2005, 2003, 2000, 1997, 1995, 1992, 1988, 1982, 1977, 1972, 1967, 1962, 1957, 1947, 1941, 1936, 1931, 1926, 1922
402 HARGETT ST	2020, 2017, 2014, 2010, 2005, 2003, 2000, 1997, 1995, 1992, 1988, 1982, 1977, 1972, 1967, 1962, 1957, 1952, 1941, 1936, 1931, 1926, 1922
402 HARGETT ST	2020, 2017, 2014, 2010, 2005, 2003, 2000, 1997, 1995, 1992, 1988, 1982, 1977, 1972, 1967, 1962, 1952, 1947, 1941, 1936, 1931, 1926, 1922
402 HARGETT ST	2020, 2017, 2014, 2010, 2005, 2003, 2000, 1997, 1995, 1992, 1988, 1982, 1977, 1972, 1967, 1957, 1952, 1947, 1941, 1936, 1931, 1926, 1922
402 HARGETT ST	2020, 2017, 2014, 2010, 2005, 2003, 2000, 1997, 1995, 1992, 1988, 1982, 1977, 1972, 1962, 1957, 1952, 1947, 1941, 1936, 1931, 1926, 1922
402 HARGETT ST	2020, 2017, 2014, 2010, 2005, 2003, 2000, 1997, 1995, 1992, 1988, 1977, 1972, 1967, 1962, 1957, 1952, 1947, 1941, 1936, 1931, 1926, 1922
402 HARGETT ST	2020, 2017, 2014, 2010, 2005, 2003, 2000, 1997, 1995, 1992, 1988, 1982, 1972, 1967, 1962, 1957, 1952, 1947, 1941, 1936, 1931, 1926, 1922
402 HARGETT ST	2020, 2017, 2014, 2010, 2005, 2003, 2000, 1997, 1995, 1992, 1988, 1982, 1977, 1967, 1962, 1957, 1952, 1947, 1941, 1936, 1931, 1926, 1922
402 HARGETT ST	2020, 2017, 2014, 2010, 2005, 2003, 2000, 1997, 1995, 1992, 1988, 1982, 1977, 1972, 1967, 1962, 1957, 1952, 1947, 1941, 1936, 1926, 1922
402 HARGETT ST	2020, 2017, 2014, 2010, 2005, 2003, 2000, 1997, 1995, 1992, 1988, 1982, 1977, 1972, 1967, 1962, 1957, 1952, 1947, 1941, 1931, 1926, 1922
402 HARGETT ST	2020, 2017, 2014, 2010, 2005, 2003, 2000, 1997, 1995, 1992, 1988, 1982, 1977, 1972, 1967, 1962, 1957, 1952, 1947, 1936, 1931, 1926, 1922
402 HARGETT ST	2020, 2017, 2014, 2010, 2005, 2003, 2000, 1997, 1995, 1992, 1988, 1982, 1977, 1972, 1967, 1962, 1957, 1952, 1947, 1941, 1936, 1931, 1922
402 HARGETT ST	2020, 2017, 2014, 2010, 2005, 2003, 2000, 1997, 1995, 1992, 1988, 1982, 1977, 1972, 1967, 1962, 1957, 1952, 1947, 1941, 1936, 1931, 1926
403 DAVIE ST	2020, 2017, 2014, 2010, 2005, 2003, 2000, 1997, 1995, 1992, 1988, 1982, 1977, 1972, 1967, 1962, 1957, 1952, 1947, 1941, 1936, 1931, 1922
403 DAVIE ST	2020, 2017, 2014, 2010, 2005, 2003, 2000, 1997, 1995, 1992, 1988, 1982, 1977, 1967, 1962, 1957, 1952, 1947, 1941, 1936, 1931, 1926, 1922
403 DAVIE ST	2020, 2017, 2014, 2010, 2005, 2003, 2000, 1997, 1995, 1992, 1988, 1982, 1972, 1967, 1962, 1957, 1952, 1947, 1941, 1936, 1931, 1926, 1922
403 DAVIE ST	2020, 2017, 2014, 2010, 2005, 2003, 2000, 1997, 1995, 1992, 1988, 1982, 1977, 1972, 1962, 1957, 1952, 1947, 1941, 1936, 1931, 1926, 1922
403 DAVIE ST	2020, 2017, 2014, 2010, 2005, 2003, 2000, 1997, 1995, 1992, 1988, 1982, 1977, 1972, 1967, 1957, 1952, 1947, 1941, 1936, 1931, 1926, 1922
403 DAVIE ST	2020, 2017, 2014, 2010, 2005, 2003, 2000, 1997, 1995, 1992, 1988, 1982, 1977, 1972, 1967, 1962, 1952, 1947, 1941, 1936, 1931, 1926, 1922
403 DAVIE ST	2020, 2017, 2014, 2010, 2005, 2003, 2000, 1997, 1995, 1992, 1988, 1982, 1977, 1972, 1967, 1962, 1957, 1952, 1941, 1936, 1931, 1926, 1922
403 DAVIE ST	2020, 2017, 2014, 2010, 2005, 2003, 2000, 1997, 1995, 1992, 1988, 1977, 1972, 1967, 1962, 1957, 1952, 1947, 1941, 1936, 1931, 1926, 1922
403 MARTIN ST	2020, 2017, 2014, 2010, 2005, 2003, 2000, 1997, 1995, 1992, 1988, 1977, 1972, 1967, 1962, 1957, 1952, 1947, 1941, 1936, 1931, 1926, 1922

FINDINGS

Address Researched	Address Not Identified in Research Source
403 MARTIN ST	2020, 2017, 2014, 2010, 2005, 2003, 2000, 1997, 1995, 1992, 1982, 1977, 1972, 1967, 1962, 1957, 1952, 1947, 1941, 1936, 1931, 1926, 1922
403 MARTIN ST	2020, 2017, 2014, 2010, 2005, 2003, 2000, 1997, 1995, 1988, 1982, 1977, 1972, 1967, 1962, 1957, 1952, 1947, 1941, 1936, 1931, 1926, 1922
403 MARTIN ST	2020, 2017, 2014, 2010, 2005, 2003, 2000, 1997, 1995, 1992, 1988, 1982, 1977, 1972, 1967, 1962, 1957, 1952, 1941, 1936, 1931, 1926, 1922
403 MARTIN ST	2020, 2017, 2014, 2010, 2005, 2003, 2000, 1997, 1995, 1992, 1988, 1982, 1977, 1972, 1967, 1962, 1952, 1947, 1941, 1936, 1931, 1926, 1922
403 MARTIN ST	2020, 2017, 2014, 2010, 2005, 2003, 2000, 1997, 1995, 1992, 1988, 1982, 1977, 1972, 1967, 1962, 1957, 1947, 1941, 1936, 1931, 1926, 1922
403 MARTIN ST	2020, 2017, 2014, 2010, 2005, 2003, 2000, 1997, 1995, 1992, 1988, 1982, 1977, 1972, 1967, 1957, 1952, 1947, 1941, 1936, 1931, 1926, 1922
403 MARTIN ST	2020, 2017, 2014, 2010, 2005, 2003, 2000, 1997, 1995, 1992, 1988, 1982, 1977, 1972, 1962, 1957, 1952, 1947, 1941, 1936, 1931, 1926, 1922
403 MARTIN ST	2020, 2017, 2014, 2010, 2005, 2003, 2000, 1997, 1995, 1992, 1988, 1982, 1972, 1967, 1962, 1957, 1952, 1947, 1941, 1936, 1931, 1926, 1922
403 MARTIN ST	2020, 2017, 2014, 2010, 2005, 2003, 2000, 1997, 1995, 1992, 1988, 1982, 1977, 1967, 1962, 1957, 1952, 1947, 1941, 1936, 1931, 1926, 1922
403 MARTIN ST	2020, 2017, 2014, 2010, 2005, 2003, 2000, 1997, 1995, 1992, 1988, 1982, 1977, 1972, 1967, 1962, 1957, 1952, 1947, 1936, 1931, 1926, 1922
403 MARTIN ST	2020, 2017, 2014, 2010, 2005, 2003, 2000, 1997, 1995, 1992, 1988, 1982, 1977, 1972, 1967, 1962, 1957, 1952, 1947, 1941, 1931, 1926, 1922
403 MARTIN ST	2020, 2017, 2014, 2010, 2005, 2003, 2000, 1997, 1995, 1992, 1988, 1982, 1977, 1972, 1967, 1962, 1957, 1952, 1947, 1941, 1936, 1926, 1922
404 DAVIE ST	2020, 2017, 2014, 2010, 2005, 2003, 2000, 1997, 1995, 1992, 1988, 1982, 1977, 1972, 1967, 1962, 1957, 1952, 1947, 1941, 1936, 1926, 1922
404 DAVIE ST	2020, 2017, 2014, 2010, 2005, 2003, 2000, 1997, 1995, 1992, 1988, 1982, 1977, 1972, 1967, 1962, 1957, 1952, 1947, 1941, 1936, 1931, 1922
404 DAVIE ST	2020, 2017, 2014, 2010, 2005, 2003, 2000, 1997, 1995, 1992, 1988, 1982, 1977, 1967, 1962, 1957, 1952, 1947, 1941, 1936, 1931, 1926, 1922
404 DAVIE ST	2020, 2017, 2014, 2010, 2005, 2003, 2000, 1997, 1995, 1992, 1988, 1982, 1972, 1967, 1962, 1957, 1952, 1947, 1941, 1936, 1931, 1926, 1922
404 DAVIE ST	2020, 2017, 2014, 2010, 2005, 2003, 2000, 1997, 1995, 1992, 1988, 1982, 1977, 1972, 1962, 1957, 1952, 1947, 1941, 1936, 1931, 1926, 1922
404 DAVIE ST	2020, 2017, 2014, 2010, 2005, 2003, 2000, 1997, 1995, 1992, 1988, 1982, 1977, 1972, 1967, 1957, 1952, 1947, 1941, 1936, 1931, 1926, 1922
404 DAVIE ST	2020, 2017, 2014, 2010, 2005, 2003, 2000, 1997, 1995, 1992, 1988, 1982, 1977, 1972, 1967, 1962, 1952, 1947, 1941, 1936, 1931, 1926, 1922
404 DAVIE ST	2020, 2017, 2014, 2010, 2005, 2003, 2000, 1997, 1995, 1992, 1982, 1977, 1972, 1967, 1962, 1957, 1952, 1947, 1941, 1936, 1931, 1926, 1922
404 DAVIE ST	2020, 2017, 2014, 2010, 2005, 2003, 2000, 1997, 1995, 1992, 1988, 1977, 1972, 1967, 1962, 1957, 1952, 1947, 1941, 1936, 1931, 1926, 1922
404 DAVIE ST	2020, 2017, 2014, 2010, 2005, 2003, 2000, 1997, 1995, 1988, 1982, 1977, 1972, 1967, 1962, 1957, 1952, 1947, 1941, 1936, 1931, 1926, 1922

FINDINGS

Address Researched	Address Not Identified in Research Source
404 DAVIE ST	2020, 2017, 2014, 2010, 2005, 2003, 2000, 1995, 1992, 1988, 1982, 1977, 1972, 1967, 1962, 1957, 1952, 1947, 1941, 1936, 1931, 1926, 1922
404 DAVIE ST	2020, 2017, 2014, 2010, 2005, 2000, 1997, 1995, 1992, 1988, 1982, 1977, 1972, 1967, 1962, 1957, 1952, 1947, 1941, 1936, 1931, 1926, 1922
404 E DAVIE ST	2020, 2017, 2014, 2010, 2005, 2003, 1997, 1995, 1992, 1988, 1982, 1977, 1972, 1967, 1962, 1957, 1952, 1947, 1941, 1936, 1931, 1926, 1922
404 E DAVIE ST	2020, 2017, 2014, 2010, 2005, 2003, 2000, 1997, 1992, 1988, 1982, 1977, 1972, 1967, 1962, 1957, 1952, 1947, 1941, 1936, 1931, 1926, 1922
404 E DAVIE ST	2020, 2017, 2014, 2010, 2005, 2003, 2000, 1997, 1995, 1988, 1982, 1977, 1972, 1967, 1962, 1957, 1952, 1947, 1941, 1936, 1931, 1926, 1922
404 E MARTIN ST	2020, 2017, 2014, 2010, 2005, 2003, 2000, 1997, 1992, 1988, 1982, 1977, 1972, 1967, 1962, 1957, 1952, 1947, 1941, 1936, 1931, 1926, 1922
224 BLOUNT ST	2020, 2017, 2014, 2010, 2005, 2003, 2000, 1997, 1995, 1992, 1988, 1982, 1977, 1972, 1962, 1957, 1952, 1947, 1941, 1936, 1931, 1926, 1922
224 BLOUNT ST	2020, 2017, 2014, 2010, 2005, 2003, 2000, 1997, 1995, 1992, 1988, 1982, 1977, 1967, 1962, 1957, 1952, 1947, 1941, 1936, 1931, 1926, 1922
224 BLOUNT ST	2020, 2017, 2014, 2010, 2005, 2003, 2000, 1997, 1995, 1992, 1988, 1982, 1972, 1967, 1962, 1957, 1952, 1947, 1941, 1936, 1931, 1926, 1922
224 BLOUNT ST	2020, 2017, 2014, 2010, 2005, 2003, 2000, 1997, 1995, 1992, 1988, 1982, 1977, 1972, 1967, 1962, 1957, 1952, 1941, 1936, 1931, 1926, 1922
224 BLOUNT ST	2020, 2017, 2014, 2010, 2005, 2003, 2000, 1997, 1995, 1992, 1988, 1982, 1977, 1972, 1967, 1962, 1957, 1947, 1941, 1936, 1931, 1926, 1922
224 BLOUNT ST	2020, 2017, 2014, 2010, 2005, 2003, 2000, 1997, 1995, 1992, 1988, 1982, 1977, 1972, 1967, 1962, 1952, 1947, 1941, 1936, 1931, 1926, 1922
224 BLOUNT ST	2020, 2017, 2014, 2010, 2005, 2003, 2000, 1997, 1995, 1992, 1982, 1977, 1972, 1967, 1962, 1957, 1952, 1947, 1941, 1936, 1931, 1926, 1922
224 BLOUNT ST	2020, 2017, 2014, 2010, 2005, 2003, 2000, 1997, 1995, 1992, 1988, 1977, 1972, 1967, 1962, 1957, 1952, 1947, 1941, 1936, 1931, 1926, 1922
224 BLOUNT ST	2020, 2017, 2014, 2010, 2005, 2003, 2000, 1997, 1995, 1988, 1982, 1977, 1972, 1967, 1962, 1957, 1952, 1947, 1941, 1936, 1931, 1926, 1922
224 BLOUNT ST	2020, 2017, 2014, 2010, 2005, 2003, 2000, 1995, 1992, 1988, 1982, 1977, 1972, 1967, 1962, 1957, 1952, 1947, 1941, 1936, 1931, 1926, 1922
224 BLOUNT ST	2020, 2017, 2014, 2010, 2005, 2000, 1997, 1995, 1992, 1988, 1982, 1977, 1972, 1967, 1962, 1957, 1952, 1947, 1941, 1936, 1931, 1926, 1922
224 BLOUNT ST	2020, 2017, 2014, 2010, 2005, 2003, 2000, 1997, 1995, 1992, 1988, 1982, 1977, 1972, 1967, 1962, 1957, 1952, 1947, 1941, 1936, 1931, 1922
224 BLOUNT ST	2020, 2017, 2014, 2010, 2005, 2003, 2000, 1997, 1995, 1992, 1988, 1982, 1977, 1972, 1967, 1962, 1957, 1952, 1947, 1941, 1936, 1931, 1926
224 BLOUNT ST	2020, 2017, 2014, 2010, 2005, 2003, 2000, 1997, 1995, 1992, 1988, 1982, 1977, 1972, 1967, 1962, 1957, 1952, 1947, 1941, 1931, 1926, 1922
224 BLOUNT ST	2020, 2017, 2014, 2010, 2005, 2003, 2000, 1997, 1995, 1992, 1988, 1982, 1977, 1972, 1967, 1962, 1957, 1952, 1947, 1936, 1931, 1926, 1922
224 BLOUNT ST	2020, 2017, 2014, 2010, 2005, 2003, 2000, 1997, 1995, 1992, 1988, 1982, 1977, 1972, 1967, 1962, 1957, 1952, 1947, 1941, 1936, 1926, 1922

FINDINGS

Address Researched	Address Not Identified in Research Source
224 DAVIE ST	2020, 2017, 2014, 2010, 2005, 2003, 2000, 1997, 1995, 1992, 1988, 1982, 1977, 1972, 1967, 1962, 1957, 1952, 1947, 1941, 1936, 1926, 1922
224 DAVIE ST	2020, 2017, 2014, 2010, 2005, 2003, 2000, 1997, 1995, 1992, 1988, 1982, 1977, 1972, 1967, 1962, 1957, 1952, 1947, 1936, 1931, 1926, 1922
224 DAVIE ST	2020, 2017, 2014, 2010, 2005, 2003, 2000, 1997, 1995, 1992, 1988, 1982, 1977, 1972, 1967, 1962, 1957, 1952, 1947, 1941, 1931, 1926, 1922
224 DAVIE ST	2020, 2017, 2014, 2010, 2005, 2003, 2000, 1997, 1995, 1992, 1988, 1982, 1977, 1972, 1967, 1962, 1957, 1952, 1947, 1941, 1936, 1931, 1926
224 DAVIE ST	2020, 2017, 2014, 2010, 2005, 2003, 2000, 1997, 1995, 1992, 1988, 1982, 1977, 1972, 1967, 1962, 1957, 1952, 1947, 1941, 1936, 1931, 1922
224 DAVIE ST	2020, 2017, 2014, 2010, 2005, 2000, 1997, 1995, 1992, 1988, 1982, 1977, 1972, 1967, 1962, 1957, 1952, 1947, 1941, 1936, 1931, 1926, 1922
224 DAVIE ST	2020, 2017, 2014, 2010, 2005, 2003, 2000, 1997, 1995, 1992, 1988, 1982, 1977, 1972, 1967, 1962, 1952, 1947, 1941, 1936, 1931, 1926, 1922
224 DAVIE ST	2020, 2017, 2014, 2010, 2005, 2003, 2000, 1997, 1995, 1992, 1988, 1982, 1977, 1972, 1967, 1962, 1957, 1952, 1941, 1936, 1931, 1926, 1922
224 DAVIE ST	2020, 2017, 2014, 2010, 2005, 2003, 2000, 1997, 1995, 1992, 1988, 1982, 1977, 1972, 1967, 1957, 1952, 1947, 1941, 1936, 1931, 1926, 1922
224 E DAVIE ST	2020, 2017, 2014, 2010, 2003, 2000, 1997, 1995, 1992, 1988, 1982, 1977, 1972, 1967, 1962, 1957, 1952, 1947, 1941, 1936, 1931, 1926, 1922
224 E DAVIE ST	2020, 2017, 2014, 2005, 2003, 2000, 1997, 1995, 1992, 1988, 1982, 1977, 1972, 1967, 1962, 1957, 1952, 1947, 1941, 1936, 1931, 1926, 1922
224 E DAVIE ST	2020, 2017, 2010, 2005, 2003, 2000, 1997, 1995, 1992, 1988, 1982, 1977, 1972, 1967, 1962, 1957, 1952, 1947, 1941, 1936, 1931, 1926, 1922
224 E DAVIE ST	2017, 2014, 2010, 2005, 2003, 2000, 1997, 1995, 1992, 1988, 1982, 1977, 1972, 1967, 1962, 1957, 1952, 1947, 1941, 1936, 1931, 1926, 1922
224 E DAVIE ST	2020, 2014, 2010, 2005, 2003, 2000, 1997, 1995, 1992, 1988, 1982, 1977, 1972, 1967, 1962, 1957, 1952, 1947, 1941, 1936, 1931, 1926, 1922
224 E MARTIN ST	2017, 2014, 2010, 2005, 2003, 2000, 1997, 1995, 1992, 1988, 1982, 1977, 1972, 1967, 1962, 1957, 1952, 1947, 1941, 1936, 1931, 1926, 1922
224 E MARTIN ST	2020, 2017, 2014, 2010, 2003, 2000, 1997, 1995, 1992, 1988, 1982, 1977, 1972, 1967, 1962, 1957, 1952, 1947, 1941, 1936, 1931, 1926, 1922
224 E MARTIN ST	2020, 2017, 2014, 2010, 2005, 2003, 1997, 1995, 1992, 1988, 1982, 1977, 1972, 1967, 1962, 1957, 1952, 1947, 1941, 1936, 1931, 1926, 1922
224 E MARTIN ST	2020, 2017, 2014, 2010, 2005, 2003, 2000, 1997, 1992, 1988, 1982, 1977, 1972, 1967, 1962, 1957, 1952, 1947, 1941, 1936, 1931, 1926, 1922
224 E MARTIN ST	2020, 2017, 2014, 2010, 2005, 2003, 2000, 1997, 1995, 1988, 1982, 1977, 1972, 1967, 1962, 1957, 1952, 1947, 1941, 1936, 1931, 1926, 1922
224 EAST ST	2020, 2017, 2014, 2010, 2005, 2003, 2000, 1997, 1995, 1992, 1988, 1982, 1977, 1972, 1967, 1957, 1952, 1947, 1941, 1936, 1931, 1926, 1922
224 EAST ST	2020, 2017, 2014, 2010, 2005, 2003, 2000, 1997, 1995, 1992, 1988, 1982, 1977, 1972, 1962, 1957, 1952, 1947, 1941, 1936, 1931, 1926, 1922
224 EAST ST	2020, 2017, 2014, 2010, 2005, 2003, 2000, 1997, 1995, 1992, 1988, 1982, 1977, 1967, 1962, 1957, 1952, 1947, 1941, 1936, 1931, 1926, 1922

FINDINGS

Address Researched	Address Not Identified in Research Source
224 EAST ST	2020, 2017, 2014, 2010, 2005, 2003, 2000, 1997, 1995, 1992, 1988, 1982, 1977, 1972, 1967, 1962, 1957, 1952, 1941, 1936, 1931, 1926, 1922
224 EAST ST	2020, 2017, 2014, 2010, 2005, 2003, 2000, 1997, 1995, 1992, 1988, 1982, 1977, 1972, 1967, 1962, 1957, 1947, 1941, 1936, 1931, 1926, 1922
224 EAST ST	2020, 2017, 2014, 2010, 2005, 2003, 2000, 1997, 1995, 1992, 1988, 1982, 1977, 1972, 1967, 1962, 1957, 1952, 1947, 1941, 1936, 1931, 1922
224 EAST ST	2020, 2017, 2014, 2010, 2005, 2003, 2000, 1997, 1995, 1992, 1988, 1982, 1977, 1972, 1967, 1962, 1957, 1952, 1947, 1941, 1936, 1931, 1926
224 EAST ST	2020, 2017, 2014, 2010, 2005, 2003, 2000, 1997, 1995, 1992, 1988, 1982, 1977, 1972, 1967, 1962, 1957, 1952, 1947, 1936, 1931, 1926, 1922
224 EAST ST	2020, 2017, 2014, 2010, 2005, 2003, 2000, 1997, 1995, 1992, 1988, 1982, 1977, 1972, 1967, 1962, 1957, 1952, 1947, 1941, 1936, 1926, 1922
224 EAST ST	2020, 2017, 2014, 2010, 2005, 2003, 2000, 1997, 1995, 1992, 1988, 1982, 1977, 1972, 1967, 1962, 1957, 1952, 1947, 1941, 1931, 1926, 1922
224 MARTIN ST	2020, 2017, 2014, 2010, 2005, 2003, 2000, 1997, 1995, 1992, 1988, 1982, 1977, 1972, 1967, 1962, 1957, 1952, 1947, 1941, 1931, 1926, 1922
224 MARTIN ST	2020, 2017, 2014, 2010, 2005, 2003, 2000, 1997, 1995, 1992, 1988, 1982, 1977, 1972, 1967, 1962, 1957, 1952, 1947, 1941, 1936, 1926, 1922
224 MARTIN ST	2020, 2017, 2014, 2010, 2005, 2003, 2000, 1997, 1995, 1992, 1988, 1982, 1977, 1972, 1967, 1962, 1957, 1952, 1947, 1936, 1931, 1926, 1922
224 MARTIN ST	2020, 2017, 2014, 2010, 2005, 2003, 2000, 1997, 1995, 1992, 1988, 1982, 1977, 1972, 1967, 1962, 1957, 1952, 1947, 1941, 1936, 1931, 1926
224 MARTIN ST	2020, 2017, 2014, 2010, 2005, 2003, 2000, 1997, 1995, 1992, 1988, 1982, 1977, 1972, 1967, 1962, 1957, 1952, 1947, 1941, 1936, 1931, 1922
224 MARTIN ST	2020, 2017, 2014, 2010, 2005, 2003, 2000, 1997, 1995, 1992, 1988, 1982, 1977, 1972, 1967, 1962, 1957, 1947, 1941, 1936, 1931, 1926, 1922
224 MARTIN ST	2020, 2017, 2014, 2010, 2005, 2003, 2000, 1997, 1995, 1992, 1988, 1982, 1977, 1972, 1967, 1962, 1952, 1947, 1941, 1936, 1931, 1926, 1922
224 MARTIN ST	2020, 2017, 2014, 2010, 2005, 2003, 2000, 1997, 1995, 1992, 1988, 1982, 1977, 1972, 1967, 1962, 1957, 1952, 1941, 1936, 1931, 1926, 1922
224 MARTIN ST	2020, 2017, 2014, 2010, 2005, 2003, 2000, 1997, 1995, 1992, 1988, 1982, 1977, 1967, 1962, 1957, 1952, 1947, 1941, 1936, 1931, 1926, 1922
224 MARTIN ST	2020, 2017, 2014, 2010, 2005, 2003, 2000, 1997, 1995, 1992, 1988, 1982, 1972, 1967, 1962, 1957, 1952, 1947, 1941, 1936, 1931, 1926, 1922
224 MARTIN ST	2020, 2017, 2014, 2010, 2005, 2003, 2000, 1997, 1995, 1992, 1988, 1982, 1977, 1972, 1962, 1957, 1952, 1947, 1941, 1936, 1931, 1926, 1922
224 MARTIN ST	2020, 2017, 2014, 2010, 2005, 2003, 2000, 1997, 1995, 1992, 1988, 1982, 1977, 1972, 1967, 1957, 1952, 1947, 1941, 1936, 1931, 1926, 1922
224 MARTIN ST	2020, 2017, 2014, 2010, 2005, 2003, 2000, 1997, 1995, 1988, 1982, 1977, 1972, 1967, 1962, 1957, 1952, 1947, 1941, 1936, 1931, 1926, 1922
224 MARTIN ST	2020, 2017, 2014, 2010, 2005, 2003, 2000, 1997, 1995, 1992, 1982, 1977, 1972, 1967, 1962, 1957, 1952, 1947, 1941, 1936, 1931, 1926, 1922
224 MARTIN ST	2020, 2017, 2014, 2010, 2005, 2003, 2000, 1997, 1995, 1992, 1988, 1977, 1972, 1967, 1962, 1957, 1952, 1947, 1941, 1936, 1931, 1926, 1922

FINDINGS

Address Researched	Address Not Identified in Research Source
224 MARTIN ST	2020, 2017, 2014, 2010, 2005, 2003, 2000, 1995, 1992, 1988, 1982, 1977, 1972, 1967, 1962, 1957, 1952, 1947, 1941, 1936, 1931, 1926, 1922
224 MARTIN ST	2020, 2017, 2014, 2010, 2005, 2000, 1997, 1995, 1992, 1988, 1982, 1977, 1972, 1967, 1962, 1957, 1952, 1947, 1941, 1936, 1931, 1926, 1922
224 S BLOODWORTH ST	2020, 2017, 2014, 2010, 2003, 2000, 1997, 1995, 1992, 1988, 1982, 1977, 1972, 1967, 1962, 1957, 1952, 1947, 1941, 1936, 1931, 1926, 1922
224 S BLOODWORTH ST	2020, 2017, 2014, 2005, 2003, 2000, 1997, 1995, 1992, 1988, 1982, 1977, 1972, 1967, 1962, 1957, 1952, 1947, 1941, 1936, 1931, 1926, 1922
224 S BLOODWORTH ST	2020, 2017, 2014, 2010, 2005, 2003, 2000, 1997, 1992, 1988, 1982, 1977, 1972, 1967, 1962, 1957, 1952, 1947, 1941, 1936, 1931, 1926, 1922
224 S BLOUNT ST	2020, 2017, 2014, 2010, 2005, 2003, 2000, 1997, 1992, 1988, 1982, 1977, 1972, 1967, 1962, 1957, 1952, 1947, 1941, 1936, 1931, 1926, 1922
224 S BLOUNT ST	2020, 2017, 2014, 2010, 2005, 2003, 1997, 1995, 1992, 1988, 1982, 1977, 1972, 1967, 1962, 1957, 1952, 1947, 1941, 1936, 1931, 1926, 1922
224 S BLOUNT ST	2020, 2017, 2014, 2005, 2003, 2000, 1997, 1995, 1992, 1988, 1982, 1977, 1972, 1967, 1962, 1957, 1952, 1947, 1941, 1936, 1931, 1926, 1922
224 S BLOUNT ST	2020, 2017, 2014, 2010, 2003, 2000, 1997, 1995, 1992, 1988, 1982, 1977, 1972, 1967, 1962, 1957, 1952, 1947, 1941, 1936, 1931, 1926, 1922
224 S BLOUNT ST	2020, 2014, 2010, 2005, 2003, 2000, 1997, 1995, 1992, 1988, 1982, 1977, 1972, 1967, 1962, 1957, 1952, 1947, 1941, 1936, 1931, 1926, 1922
224 S BLOUNT ST	2020, 2017, 2010, 2005, 2003, 2000, 1997, 1995, 1992, 1988, 1982, 1977, 1972, 1967, 1962, 1957, 1952, 1947, 1941, 1936, 1931, 1926, 1922
225 BLOODWORTH ST	2020, 2017, 2014, 2010, 2005, 2003, 2000, 1997, 1995, 1992, 1988, 1982, 1972, 1967, 1962, 1957, 1952, 1947, 1941, 1936, 1931, 1926, 1922
225 BLOODWORTH ST	2020, 2017, 2014, 2010, 2005, 2003, 2000, 1997, 1995, 1992, 1988, 1977, 1972, 1967, 1962, 1957, 1952, 1947, 1941, 1936, 1931, 1926, 1922
225 BLOODWORTH ST	2020, 2017, 2014, 2010, 2005, 2003, 2000, 1997, 1995, 1992, 1988, 1982, 1977, 1972, 1967, 1962, 1952, 1947, 1941, 1936, 1931, 1926, 1922
225 BLOODWORTH ST	2020, 2017, 2014, 2010, 2005, 2003, 2000, 1997, 1995, 1992, 1988, 1982, 1977, 1972, 1967, 1957, 1952, 1947, 1941, 1936, 1931, 1926, 1922
225 BLOODWORTH ST	2020, 2017, 2014, 2010, 2005, 2003, 2000, 1997, 1995, 1992, 1988, 1982, 1977, 1967, 1962, 1957, 1952, 1947, 1941, 1936, 1931, 1926, 1922
225 BLOODWORTH ST	2020, 2017, 2014, 2010, 2005, 2003, 2000, 1997, 1995, 1992, 1988, 1982, 1977, 1972, 1962, 1957, 1952, 1947, 1941, 1936, 1931, 1926, 1922
225 BLOODWORTH ST	2020, 2017, 2014, 2010, 2005, 2003, 2000, 1997, 1995, 1992, 1988, 1982, 1977, 1972, 1967, 1962, 1957, 1952, 1941, 1936, 1931, 1926, 1922
225 BLOODWORTH ST	2020, 2017, 2014, 2010, 2005, 2003, 2000, 1997, 1995, 1992, 1988, 1982, 1977, 1972, 1967, 1962, 1957, 1947, 1941, 1936, 1931, 1926, 1922
225 BLOODWORTH ST	2020, 2017, 2014, 2010, 2005, 2003, 2000, 1997, 1995, 1992, 1988, 1982, 1977, 1972, 1967, 1962, 1957, 1952, 1947, 1941, 1936, 1931, 1926
225 BLOODWORTH ST	2020, 2017, 2014, 2010, 2005, 2003, 2000, 1997, 1995, 1992, 1988, 1982, 1977, 1972, 1967, 1962, 1957, 1952, 1947, 1941, 1936, 1931, 1922
225 BLOODWORTH ST	2020, 2017, 2014, 2010, 2005, 2003, 2000, 1997, 1995, 1992, 1988, 1982, 1977, 1972, 1967, 1962, 1957, 1952, 1947, 1936, 1931, 1926, 1922

FINDINGS

Address Researched	Address Not Identified in Research Source
225 BLOODWORTH ST	2020, 2017, 2014, 2010, 2005, 2003, 2000, 1997, 1995, 1992, 1988, 1982, 1977, 1972, 1967, 1962, 1957, 1952, 1947, 1941, 1931, 1926, 1922
225 BLOODWORTH ST	2020, 2017, 2014, 2010, 2005, 2003, 2000, 1997, 1995, 1992, 1988, 1982, 1977, 1972, 1967, 1962, 1957, 1952, 1947, 1941, 1936, 1926, 1922
225 BLOUNT ST	2020, 2017, 2014, 2010, 2005, 2003, 2000, 1997, 1995, 1992, 1988, 1982, 1977, 1972, 1967, 1962, 1957, 1952, 1941, 1936, 1931, 1926, 1922
225 DAVIE ST	2020, 2017, 2014, 2010, 2005, 2003, 2000, 1997, 1995, 1992, 1988, 1982, 1977, 1972, 1967, 1962, 1957, 1952, 1941, 1936, 1931, 1926, 1922
225 DAVIE ST	2020, 2017, 2014, 2010, 2005, 2003, 2000, 1997, 1995, 1992, 1988, 1982, 1977, 1972, 1967, 1962, 1957, 1952, 1947, 1941, 1936, 1926, 1922
225 DAVIE ST	2020, 2017, 2014, 2010, 2005, 2003, 2000, 1997, 1995, 1992, 1988, 1982, 1977, 1972, 1967, 1962, 1957, 1952, 1947, 1941, 1931, 1926, 1922
225 DAVIE ST	2020, 2017, 2014, 2010, 2005, 2003, 2000, 1997, 1995, 1992, 1988, 1982, 1977, 1972, 1967, 1962, 1957, 1952, 1947, 1936, 1931, 1926, 1922
225 DAVIE ST	2020, 2017, 2014, 2010, 2005, 2003, 2000, 1997, 1995, 1992, 1988, 1982, 1977, 1972, 1967, 1962, 1957, 1952, 1947, 1941, 1936, 1931, 1922
225 DAVIE ST	2020, 2017, 2014, 2010, 2005, 2003, 2000, 1997, 1995, 1992, 1988, 1982, 1977, 1972, 1967, 1962, 1957, 1952, 1947, 1941, 1936, 1931, 1926
225 EAST ST	2020, 2017, 2014, 2010, 2005, 2003, 2000, 1997, 1995, 1992, 1988, 1982, 1977, 1972, 1967, 1962, 1952, 1947, 1941, 1936, 1931, 1926, 1922
225 PERSON ST	2020, 2017, 2014, 2010, 2005, 2003, 2000, 1997, 1995, 1992, 1988, 1982, 1977, 1972, 1967, 1957, 1952, 1947, 1941, 1936, 1931, 1926, 1922
225 PERSON ST	2020, 2017, 2014, 2010, 2005, 2003, 2000, 1997, 1995, 1992, 1988, 1982, 1977, 1972, 1967, 1962, 1957, 1947, 1941, 1936, 1931, 1926, 1922
225 PERSON ST	2020, 2017, 2014, 2010, 2005, 2003, 2000, 1997, 1995, 1992, 1988, 1982, 1977, 1972, 1967, 1962, 1957, 1952, 1941, 1936, 1931, 1926, 1922
225 PERSON ST	2020, 2017, 2014, 2010, 2005, 2003, 2000, 1997, 1995, 1992, 1988, 1982, 1977, 1967, 1962, 1957, 1952, 1947, 1941, 1936, 1931, 1926, 1922
225 PERSON ST	2020, 2017, 2014, 2010, 2005, 2003, 2000, 1997, 1995, 1992, 1988, 1982, 1972, 1967, 1962, 1957, 1952, 1947, 1941, 1936, 1931, 1926, 1922
225 PERSON ST	2020, 2017, 2014, 2010, 2005, 2003, 2000, 1997, 1995, 1992, 1988, 1977, 1972, 1967, 1962, 1957, 1952, 1947, 1941, 1936, 1931, 1926, 1922
225 PERSON ST	2020, 2017, 2014, 2010, 2005, 2003, 2000, 1997, 1995, 1992, 1988, 1982, 1977, 1972, 1962, 1957, 1952, 1947, 1941, 1936, 1931, 1926, 1922
225 PERSON ST	2020, 2017, 2014, 2010, 2005, 2003, 2000, 1997, 1995, 1992, 1982, 1977, 1972, 1967, 1962, 1957, 1952, 1947, 1941, 1936, 1931, 1926, 1922
225 PERSON ST	2020, 2017, 2014, 2010, 2005, 2003, 2000, 1997, 1995, 1988, 1982, 1977, 1972, 1967, 1962, 1957, 1952, 1947, 1941, 1936, 1931, 1926, 1922
225 PERSON ST	2020, 2017, 2014, 2010, 2005, 2003, 2000, 1995, 1992, 1988, 1982, 1977, 1972, 1967, 1962, 1957, 1952, 1947, 1941, 1936, 1931, 1926, 1922
225 PERSON ST	2020, 2017, 2014, 2010, 2005, 2000, 1997, 1995, 1992, 1988, 1982, 1977, 1972, 1967, 1962, 1957, 1952, 1947, 1941, 1936, 1931, 1926, 1922
225 PERSON ST	2020, 2017, 2014, 2010, 2005, 2003, 2000, 1997, 1995, 1992, 1988, 1982, 1977, 1972, 1967, 1962, 1957, 1952, 1947, 1941, 1936, 1931, 1926

FINDINGS

Address Researched	Address Not Identified in Research Source
225 PERSON ST	2020, 2017, 2014, 2010, 2005, 2003, 2000, 1997, 1995, 1992, 1988, 1982, 1977, 1972, 1967, 1962, 1957, 1952, 1947, 1941, 1936, 1926, 1922
225 PERSON ST	2020, 2017, 2014, 2010, 2005, 2003, 2000, 1997, 1995, 1992, 1988, 1982, 1977, 1972, 1967, 1962, 1957, 1952, 1947, 1941, 1936, 1931, 1922
225 PERSON ST	2020, 2017, 2014, 2010, 2005, 2003, 2000, 1997, 1995, 1992, 1988, 1982, 1977, 1972, 1967, 1962, 1957, 1952, 1947, 1936, 1931, 1926, 1922
225 PERSON ST	2020, 2017, 2014, 2010, 2005, 2003, 2000, 1997, 1995, 1992, 1988, 1982, 1977, 1972, 1967, 1962, 1957, 1952, 1947, 1941, 1931, 1926, 1922
225 S PERSON ST	2020, 2014, 2010, 2005, 2003, 2000, 1997, 1995, 1992, 1988, 1982, 1977, 1972, 1967, 1962, 1957, 1952, 1947, 1941, 1936, 1931, 1926, 1922
225 S PERSON ST	2020, 2017, 2010, 2005, 2003, 2000, 1997, 1995, 1992, 1988, 1982, 1977, 1972, 1967, 1962, 1957, 1952, 1947, 1941, 1936, 1931, 1926, 1922
225 S Person St	2020, 2017, 2014, 2010, 2005, 2003, 2000, 1997, 1995, 1992, 1988, 1982, 1977, 1972, 1967, 1962, 1957, 1952, 1947, 1941, 1936, 1931, 1926, 1922
225 S PERSON ST	2020, 2017, 2014, 2010, 2005, 2003, 2000, 1997, 1995, 1988, 1982, 1977, 1972, 1967, 1962, 1957, 1952, 1947, 1941, 1936, 1931, 1926, 1922
225 S PERSON ST	2020, 2017, 2014, 2010, 2005, 2003, 2000, 1997, 1992, 1988, 1982, 1977, 1972, 1967, 1962, 1957, 1952, 1947, 1941, 1936, 1931, 1926, 1922
226 BLOODWORTH ST	2020, 2017, 2014, 2010, 2005, 2003, 2000, 1997, 1995, 1992, 1988, 1982, 1977, 1972, 1967, 1957, 1952, 1947, 1941, 1936, 1931, 1926, 1922
226 BLOODWORTH ST	2020, 2017, 2014, 2010, 2005, 2003, 2000, 1997, 1995, 1992, 1988, 1982, 1977, 1972, 1967, 1962, 1952, 1947, 1941, 1936, 1931, 1926, 1922
226 BLOODWORTH ST	2020, 2017, 2014, 2010, 2005, 2003, 2000, 1997, 1995, 1992, 1988, 1982, 1977, 1972, 1967, 1962, 1957, 1952, 1941, 1936, 1931, 1926, 1922
226 BLOODWORTH ST	2020, 2017, 2014, 2010, 2005, 2003, 2000, 1997, 1995, 1992, 1988, 1982, 1977, 1972, 1967, 1962, 1957, 1947, 1941, 1936, 1931, 1926, 1922
226 BLOODWORTH ST	2020, 2017, 2014, 2010, 2005, 2003, 2000, 1997, 1995, 1992, 1988, 1982, 1977, 1972, 1967, 1962, 1957, 1952, 1947, 1941, 1936, 1926, 1922
226 BLOODWORTH ST	2020, 2017, 2014, 2010, 2005, 2003, 2000, 1997, 1995, 1992, 1988, 1982, 1977, 1972, 1967, 1962, 1957, 1952, 1947, 1941, 1931, 1926, 1922
226 BLOODWORTH ST	2020, 2017, 2014, 2010, 2005, 2003, 2000, 1997, 1995, 1992, 1988, 1982, 1977, 1972, 1967, 1962, 1957, 1952, 1947, 1936, 1931, 1926, 1922
226 BLOODWORTH ST	2020, 2017, 2014, 2010, 2005, 2003, 2000, 1997, 1995, 1992, 1988, 1982, 1977, 1972, 1967, 1962, 1957, 1952, 1947, 1941, 1936, 1931, 1926
226 BLOODWORTH ST	2020, 2017, 2014, 2010, 2005, 2003, 2000, 1997, 1995, 1992, 1988, 1982, 1977, 1972, 1967, 1962, 1957, 1952, 1947, 1941, 1936, 1931, 1922
226 BLOUNT ST	2020, 2017, 2014, 2010, 2005, 2003, 2000, 1997, 1995, 1992, 1988, 1982, 1977, 1972, 1967, 1962, 1957, 1952, 1947, 1941, 1936, 1931, 1922
226 BLOUNT ST	2020, 2017, 2014, 2010, 2005, 2003, 2000, 1997, 1995, 1992, 1988, 1982, 1977, 1972, 1967, 1962, 1957, 1952, 1947, 1936, 1931, 1926, 1922
226 BLOUNT ST	2020, 2017, 2014, 2010, 2005, 2003, 2000, 1997, 1995, 1992, 1988, 1982, 1977, 1972, 1967, 1962, 1957, 1952, 1947, 1941, 1931, 1926, 1922
226 BLOUNT ST	2020, 2017, 2014, 2010, 2005, 2003, 2000, 1997, 1995, 1992, 1988, 1982, 1977, 1972, 1967, 1962, 1957, 1952, 1947, 1941, 1936, 1926, 1922

FINDINGS

Address Researched	Address Not Identified in Research Source
226 BLOUNT ST	2020, 2017, 2014, 2010, 2005, 2003, 2000, 1997, 1995, 1992, 1988, 1982, 1977, 1972, 1967, 1962, 1957, 1947, 1941, 1936, 1931, 1926, 1922
226 BLOUNT ST	2020, 2017, 2014, 2010, 2005, 2003, 2000, 1997, 1995, 1992, 1988, 1982, 1977, 1972, 1967, 1962, 1952, 1947, 1941, 1936, 1931, 1926, 1922
226 BLOUNT ST	2020, 2017, 2014, 2010, 2005, 2003, 2000, 1997, 1995, 1992, 1988, 1982, 1977, 1972, 1967, 1962, 1957, 1952, 1941, 1936, 1931, 1926, 1922
226 DAVIE ST	2020, 2017, 2014, 2010, 2005, 2003, 2000, 1997, 1995, 1992, 1988, 1982, 1977, 1972, 1967, 1962, 1957, 1952, 1941, 1936, 1931, 1926, 1922
226 DAVIE ST	2020, 2017, 2014, 2010, 2005, 2000, 1997, 1995, 1992, 1988, 1982, 1977, 1972, 1967, 1962, 1957, 1952, 1947, 1941, 1936, 1931, 1926, 1922
226 DAVIE ST	2020, 2017, 2014, 2010, 2005, 2003, 2000, 1997, 1995, 1992, 1988, 1982, 1977, 1972, 1967, 1962, 1957, 1952, 1947, 1941, 1936, 1926, 1922
226 DAVIE ST	2020, 2017, 2014, 2010, 2005, 2003, 2000, 1997, 1995, 1992, 1988, 1982, 1977, 1972, 1967, 1962, 1957, 1952, 1947, 1941, 1931, 1926, 1922
226 DAVIE ST	2020, 2017, 2014, 2010, 2005, 2003, 2000, 1997, 1995, 1992, 1988, 1982, 1977, 1972, 1967, 1962, 1957, 1952, 1947, 1936, 1931, 1926, 1922
226 DAVIE ST	2020, 2017, 2014, 2010, 2005, 2003, 2000, 1997, 1995, 1992, 1988, 1982, 1977, 1972, 1967, 1962, 1957, 1952, 1947, 1941, 1936, 1931, 1922
226 DAVIE ST	2020, 2017, 2014, 2010, 2005, 2003, 2000, 1997, 1995, 1992, 1988, 1982, 1977, 1972, 1967, 1962, 1957, 1952, 1947, 1941, 1936, 1931, 1926
226 E DAVIE ST	2020, 2017, 2014, 2010, 2003, 2000, 1997, 1995, 1992, 1988, 1982, 1977, 1972, 1967, 1962, 1957, 1952, 1947, 1941, 1936, 1931, 1926, 1922
226 E DAVIE ST	2017, 2014, 2010, 2005, 2003, 2000, 1997, 1995, 1992, 1988, 1982, 1977, 1972, 1967, 1962, 1957, 1952, 1947, 1941, 1936, 1931, 1926, 1922
226 E DAVIE ST	2020, 2014, 2010, 2005, 2003, 2000, 1997, 1995, 1992, 1988, 1982, 1977, 1972, 1967, 1962, 1957, 1952, 1947, 1941, 1936, 1931, 1926, 1922
226 E DAVIE ST	2020, 2017, 2014, 2005, 2003, 2000, 1997, 1995, 1992, 1988, 1982, 1977, 1972, 1967, 1962, 1957, 1952, 1947, 1941, 1936, 1931, 1926, 1922
226 E DAVIE ST	2020, 2017, 2010, 2005, 2003, 2000, 1997, 1995, 1992, 1988, 1982, 1977, 1972, 1967, 1962, 1957, 1952, 1947, 1941, 1936, 1931, 1926, 1922
226 E DAVIE ST	2020, 2017, 2014, 2010, 2005, 2003, 2000, 1997, 1992, 1988, 1982, 1977, 1972, 1967, 1962, 1957, 1952, 1947, 1941, 1936, 1931, 1926, 1922
226 E DAVIE ST	2020, 2017, 2014, 2010, 2005, 2003, 2000, 1997, 1995, 1988, 1982, 1977, 1972, 1967, 1962, 1957, 1952, 1947, 1941, 1936, 1931, 1926, 1922
226 E MARTIN ST	2020, 2017, 2014, 2010, 2005, 2003, 1997, 1995, 1992, 1988, 1982, 1977, 1972, 1967, 1962, 1957, 1952, 1947, 1941, 1936, 1931, 1926, 1922
226 E MARTIN ST	2020, 2017, 2010, 2005, 2003, 2000, 1997, 1995, 1992, 1988, 1982, 1977, 1972, 1967, 1962, 1957, 1952, 1947, 1941, 1936, 1931, 1926, 1922
226 E MARTIN ST	2017, 2014, 2010, 2005, 2003, 2000, 1997, 1995, 1992, 1988, 1982, 1977, 1972, 1967, 1962, 1957, 1952, 1947, 1941, 1936, 1931, 1926, 1922
226 E MARTIN ST	2020, 2017, 2014, 2010, 2003, 2000, 1997, 1995, 1992, 1988, 1982, 1977, 1972, 1967, 1962, 1957, 1952, 1947, 1941, 1936, 1931, 1926, 1922
226 EAST ST	2020, 2017, 2014, 2010, 2005, 2003, 2000, 1997, 1995, 1992, 1988, 1982, 1977, 1972, 1967, 1962, 1957, 1952, 1941, 1936, 1931, 1926, 1922

FINDINGS

Address Researched	Address Not Identified in Research Source
226 EAST ST	2020, 2017, 2014, 2010, 2005, 2003, 2000, 1997, 1995, 1992, 1988, 1982, 1977, 1972, 1967, 1962, 1957, 1947, 1941, 1936, 1931, 1926, 1922
226 EAST ST	2020, 2017, 2014, 2010, 2005, 2003, 2000, 1997, 1995, 1992, 1988, 1982, 1977, 1972, 1962, 1957, 1952, 1947, 1941, 1936, 1931, 1926, 1922
226 EAST ST	2020, 2017, 2014, 2010, 2005, 2003, 2000, 1997, 1995, 1992, 1988, 1982, 1977, 1967, 1962, 1957, 1952, 1947, 1941, 1936, 1931, 1926, 1922
226 EAST ST	2020, 2017, 2014, 2010, 2005, 2003, 2000, 1997, 1995, 1992, 1988, 1982, 1977, 1972, 1967, 1962, 1957, 1952, 1947, 1941, 1936, 1931, 1926
226 EAST ST	2020, 2017, 2014, 2010, 2005, 2003, 2000, 1997, 1995, 1992, 1988, 1982, 1977, 1972, 1967, 1962, 1957, 1952, 1947, 1941, 1936, 1931, 1922
226 EAST ST	2020, 2017, 2014, 2010, 2005, 2003, 2000, 1997, 1995, 1992, 1988, 1982, 1977, 1972, 1967, 1962, 1957, 1952, 1947, 1936, 1931, 1926, 1922
226 EAST ST	2020, 2017, 2014, 2010, 2005, 2003, 2000, 1997, 1995, 1992, 1988, 1982, 1977, 1972, 1967, 1962, 1957, 1952, 1947, 1941, 1936, 1926, 1922
226 EAST ST	2020, 2017, 2014, 2010, 2005, 2003, 2000, 1997, 1995, 1992, 1988, 1982, 1977, 1972, 1967, 1962, 1957, 1952, 1947, 1941, 1931, 1926, 1922
226 MARTIN ST	2020, 2017, 2014, 2010, 2005, 2000, 1997, 1995, 1992, 1988, 1982, 1977, 1972, 1967, 1962, 1957, 1952, 1947, 1941, 1936, 1931, 1926, 1922
226 MARTIN ST	2020, 2017, 2014, 2010, 2005, 2003, 2000, 1995, 1992, 1988, 1982, 1977, 1972, 1967, 1962, 1957, 1952, 1947, 1941, 1936, 1931, 1926, 1922
226 MARTIN ST	2020, 2017, 2014, 2010, 2005, 2003, 2000, 1997, 1995, 1988, 1982, 1977, 1972, 1967, 1962, 1957, 1952, 1947, 1941, 1936, 1931, 1926, 1922
227 BLOODWORTH ST	2020, 2017, 2014, 2010, 2005, 2003, 2000, 1997, 1995, 1992, 1982, 1977, 1972, 1967, 1962, 1957, 1952, 1947, 1941, 1936, 1931, 1926, 1922
227 BLOODWORTH ST	2020, 2017, 2014, 2010, 2005, 2003, 2000, 1997, 1995, 1992, 1988, 1977, 1972, 1967, 1962, 1957, 1952, 1947, 1941, 1936, 1931, 1926, 1922
227 BLOODWORTH ST	2020, 2017, 2014, 2010, 2005, 2003, 2000, 1997, 1995, 1992, 1988, 1982, 1972, 1967, 1962, 1957, 1952, 1947, 1941, 1936, 1931, 1926, 1922
227 BLOODWORTH ST	2020, 2017, 2014, 2010, 2005, 2003, 2000, 1997, 1995, 1988, 1982, 1977, 1972, 1967, 1962, 1957, 1952, 1947, 1941, 1936, 1931, 1926, 1922
227 BLOODWORTH ST	2020, 2017, 2014, 2010, 2005, 2003, 2000, 1997, 1995, 1992, 1988, 1982, 1977, 1972, 1962, 1957, 1952, 1947, 1941, 1936, 1931, 1926, 1922
227 BLOODWORTH ST	2020, 2017, 2014, 2010, 2005, 2003, 2000, 1997, 1995, 1992, 1988, 1982, 1977, 1967, 1962, 1957, 1952, 1947, 1941, 1936, 1931, 1926, 1922
227 BLOODWORTH ST	2020, 2017, 2014, 2010, 2005, 2003, 2000, 1997, 1995, 1992, 1988, 1982, 1977, 1972, 1967, 1957, 1952, 1947, 1941, 1936, 1931, 1926, 1922
227 BLOODWORTH ST	2020, 2017, 2014, 2010, 2005, 2003, 2000, 1997, 1995, 1992, 1988, 1982, 1977, 1972, 1967, 1962, 1952, 1947, 1941, 1936, 1931, 1926, 1922
227 BLOODWORTH ST	2020, 2017, 2014, 2010, 2005, 2003, 2000, 1997, 1995, 1992, 1988, 1982, 1977, 1972, 1967, 1962, 1957, 1947, 1941, 1936, 1931, 1926, 1922
227 BLOODWORTH ST	2020, 2017, 2014, 2010, 2005, 2003, 2000, 1997, 1995, 1992, 1988, 1982, 1977, 1972, 1967, 1962, 1957, 1952, 1941, 1936, 1931, 1926, 1922
227 BLOODWORTH ST	2020, 2017, 2014, 2010, 2005, 2003, 2000, 1997, 1995, 1992, 1988, 1982, 1977, 1972, 1967, 1962, 1957, 1952, 1947, 1941, 1936, 1926, 1922

FINDINGS

Address Researched	Address Not Identified in Research Source
227 BLOODWORTH ST	2020, 2017, 2014, 2010, 2005, 2003, 2000, 1997, 1995, 1992, 1988, 1982, 1977, 1972, 1967, 1962, 1957, 1952, 1947, 1936, 1931, 1926, 1922
227 BLOODWORTH ST	2020, 2017, 2014, 2010, 2005, 2003, 2000, 1997, 1995, 1992, 1988, 1982, 1977, 1972, 1967, 1962, 1957, 1952, 1947, 1941, 1931, 1926, 1922
227 BLOODWORTH ST	2020, 2017, 2014, 2010, 2005, 2003, 2000, 1997, 1995, 1992, 1988, 1982, 1977, 1972, 1967, 1962, 1957, 1952, 1947, 1941, 1936, 1931, 1922
227 BLOODWORTH ST	2020, 2017, 2014, 2010, 2005, 2003, 2000, 1997, 1995, 1992, 1988, 1982, 1977, 1972, 1967, 1962, 1957, 1952, 1947, 1941, 1936, 1931, 1926
227 DAVIE ST	2020, 2017, 2014, 2010, 2005, 2003, 2000, 1997, 1995, 1992, 1988, 1982, 1977, 1972, 1967, 1962, 1957, 1952, 1947, 1941, 1936, 1931, 1922
227 DAVIE ST	2020, 2017, 2014, 2010, 2005, 2003, 2000, 1997, 1995, 1992, 1988, 1982, 1977, 1972, 1967, 1962, 1957, 1952, 1947, 1941, 1936, 1931, 1926
227 DAVIE ST	2020, 2017, 2014, 2010, 2005, 2003, 2000, 1997, 1995, 1992, 1988, 1982, 1977, 1972, 1967, 1962, 1957, 1952, 1947, 1941, 1931, 1926, 1922
227 DAVIE ST	2020, 2017, 2014, 2010, 2005, 2003, 2000, 1997, 1995, 1992, 1988, 1982, 1977, 1972, 1967, 1962, 1957, 1952, 1947, 1936, 1931, 1926, 1922
227 DAVIE ST	2020, 2017, 2014, 2010, 2005, 2003, 2000, 1997, 1995, 1992, 1988, 1982, 1977, 1972, 1967, 1962, 1957, 1952, 1947, 1941, 1936, 1926, 1922
227 DAVIE ST	2020, 2017, 2014, 2010, 2005, 2003, 2000, 1997, 1995, 1992, 1988, 1982, 1977, 1972, 1967, 1962, 1957, 1952, 1941, 1936, 1931, 1926, 1922
227 E MARTIN ST	2020, 2017, 2014, 2010, 2005, 2003, 1997, 1995, 1992, 1988, 1982, 1977, 1972, 1967, 1962, 1957, 1952, 1947, 1941, 1936, 1931, 1926, 1922
227 PERSON ST	2020, 2017, 2014, 2010, 2005, 2003, 2000, 1997, 1995, 1992, 1988, 1982, 1977, 1972, 1967, 1962, 1957, 1947, 1941, 1936, 1931, 1926, 1922
227 PERSON ST	2020, 2017, 2014, 2010, 2005, 2003, 2000, 1997, 1995, 1992, 1988, 1982, 1977, 1972, 1967, 1962, 1957, 1952, 1941, 1936, 1931, 1926, 1922
227 PERSON ST	2020, 2017, 2014, 2010, 2005, 2003, 2000, 1997, 1995, 1992, 1988, 1982, 1977, 1972, 1967, 1957, 1952, 1947, 1941, 1936, 1931, 1926, 1922
227 PERSON ST	2020, 2017, 2014, 2010, 2005, 2003, 2000, 1997, 1995, 1992, 1988, 1982, 1977, 1972, 1967, 1962, 1952, 1947, 1941, 1936, 1931, 1926, 1922
227 PERSON ST	2020, 2017, 2014, 2010, 2005, 2003, 2000, 1997, 1995, 1992, 1988, 1982, 1977, 1972, 1962, 1957, 1952, 1947, 1941, 1936, 1931, 1926, 1922
227 PERSON ST	2020, 2017, 2014, 2010, 2005, 2003, 2000, 1997, 1995, 1992, 1988, 1982, 1977, 1967, 1962, 1957, 1952, 1947, 1941, 1936, 1931, 1926, 1922
227 PERSON ST	2020, 2017, 2014, 2010, 2005, 2003, 2000, 1997, 1995, 1992, 1988, 1982, 1977, 1972, 1967, 1962, 1957, 1952, 1947, 1941, 1931, 1926, 1922
227 PERSON ST	2020, 2017, 2014, 2010, 2005, 2003, 2000, 1997, 1995, 1992, 1988, 1982, 1977, 1972, 1967, 1962, 1957, 1952, 1947, 1936, 1931, 1926, 1922
227 PERSON ST	2020, 2017, 2014, 2010, 2005, 2003, 2000, 1997, 1995, 1992, 1988, 1982, 1977, 1972, 1967, 1962, 1957, 1952, 1947, 1941, 1936, 1931, 1926
227 PERSON ST	2020, 2017, 2014, 2010, 2005, 2003, 2000, 1997, 1995, 1992, 1988, 1982, 1977, 1972, 1967, 1962, 1957, 1952, 1947, 1941, 1936, 1926, 1922
227 PERSON ST	2020, 2017, 2014, 2010, 2005, 2003, 2000, 1997, 1995, 1992, 1988, 1982, 1977, 1972, 1967, 1962, 1957, 1952, 1947, 1941, 1936, 1931, 1922

FINDINGS

Address Researched	Address Not Identified in Research Source
227 S BLOODWORTH ST	2020, 2017, 2014, 2010, 2005, 2003, 2000, 1997, 1995, 1988, 1982, 1977, 1972, 1967, 1962, 1957, 1952, 1947, 1941, 1936, 1931, 1926, 1922
227 S BLOODWORTH ST	2020, 2017, 2014, 2010, 2005, 2003, 2000, 1997, 1992, 1988, 1982, 1977, 1972, 1967, 1962, 1957, 1952, 1947, 1941, 1936, 1931, 1926, 1922
228 BLOODWORTH ST	2020, 2017, 2014, 2010, 2005, 2003, 2000, 1997, 1995, 1988, 1982, 1977, 1972, 1967, 1962, 1957, 1952, 1947, 1941, 1936, 1931, 1926, 1922
228 BLOODWORTH ST	2020, 2017, 2014, 2010, 2005, 2003, 2000, 1995, 1992, 1988, 1982, 1977, 1972, 1967, 1962, 1957, 1952, 1947, 1941, 1936, 1931, 1926, 1922
228 BLOODWORTH ST	2020, 2017, 2014, 2010, 2005, 2003, 2000, 1997, 1995, 1992, 1988, 1982, 1972, 1967, 1962, 1957, 1952, 1947, 1941, 1936, 1931, 1926, 1922
228 BLOODWORTH ST	2020, 2017, 2014, 2010, 2005, 2003, 2000, 1997, 1995, 1992, 1988, 1977, 1972, 1967, 1962, 1957, 1952, 1947, 1941, 1936, 1931, 1926, 1922
228 BLOODWORTH ST	2020, 2017, 2014, 2010, 2005, 2003, 2000, 1997, 1995, 1992, 1982, 1977, 1972, 1967, 1962, 1957, 1952, 1947, 1941, 1936, 1931, 1926, 1922
228 BLOODWORTH ST	2020, 2017, 2014, 2010, 2005, 2003, 2000, 1997, 1995, 1992, 1988, 1982, 1977, 1972, 1962, 1957, 1952, 1947, 1941, 1936, 1931, 1926, 1922
228 BLOODWORTH ST	2020, 2017, 2014, 2010, 2005, 2003, 2000, 1997, 1995, 1992, 1988, 1982, 1977, 1967, 1962, 1957, 1952, 1947, 1941, 1936, 1931, 1926, 1922
228 BLOODWORTH ST	2020, 2017, 2014, 2010, 2005, 2003, 2000, 1997, 1995, 1992, 1988, 1982, 1977, 1972, 1967, 1962, 1952, 1947, 1941, 1936, 1931, 1926, 1922
228 BLOODWORTH ST	2020, 2017, 2014, 2010, 2005, 2003, 2000, 1997, 1995, 1992, 1988, 1982, 1977, 1972, 1967, 1962, 1957, 1947, 1941, 1936, 1931, 1926, 1922
228 BLOODWORTH ST	2020, 2017, 2014, 2010, 2005, 2003, 2000, 1997, 1995, 1992, 1988, 1982, 1977, 1972, 1967, 1962, 1957, 1952, 1941, 1936, 1931, 1926, 1922
228 BLOODWORTH ST	2020, 2017, 2014, 2010, 2005, 2003, 2000, 1997, 1995, 1992, 1988, 1982, 1977, 1972, 1967, 1962, 1957, 1952, 1947, 1941, 1936, 1931, 1926
228 BLOODWORTH ST	2020, 2017, 2014, 2010, 2005, 2003, 2000, 1997, 1995, 1992, 1988, 1982, 1977, 1972, 1967, 1962, 1957, 1952, 1947, 1941, 1936, 1931, 1922
228 BLOODWORTH ST	2020, 2017, 2014, 2010, 2005, 2003, 2000, 1997, 1995, 1992, 1988, 1982, 1977, 1972, 1967, 1962, 1957, 1952, 1947, 1941, 1931, 1926, 1922
228 BLOODWORTH ST	2020, 2017, 2014, 2010, 2005, 2003, 2000, 1997, 1995, 1992, 1988, 1982, 1977, 1972, 1967, 1962, 1957, 1952, 1947, 1941, 1936, 1931, 1926, 1922
228 BLOODWORTH ST	2020, 2017, 2014, 2010, 2005, 2003, 2000, 1997, 1995, 1992, 1988, 1982, 1977, 1972, 1967, 1962, 1957, 1952, 1947, 1941, 1936, 1926, 1922
228 DAVIE ST	2020, 2017, 2014, 2010, 2005, 2000, 1997, 1995, 1992, 1988, 1982, 1977, 1972, 1967, 1962, 1957, 1952, 1947, 1941, 1936, 1931, 1926, 1922
228 E DAVIE ST	2020, 2017, 2014, 2010, 2005, 2003, 1997, 1995, 1992, 1988, 1982, 1977, 1972, 1967, 1962, 1957, 1952, 1947, 1941, 1936, 1931, 1926, 1922
228 E DAVIE ST	2020, 2017, 2014, 2010, 2003, 2000, 1997, 1995, 1992, 1988, 1982, 1977, 1972, 1967, 1962, 1957, 1952, 1947, 1941, 1936, 1931, 1926, 1922
228 E DAVIE ST	2020, 2014, 2010, 2005, 2003, 2000, 1997, 1995, 1992, 1988, 1982, 1977, 1972, 1967, 1962, 1957, 1952, 1947, 1941, 1936, 1931, 1926, 1922
228 E DAVIE ST	2017, 2014, 2010, 2005, 2003, 2000, 1997, 1995, 1992, 1988, 1982, 1977, 1972, 1967, 1962, 1957, 1952, 1947, 1941, 1936, 1931, 1926, 1922

FINDINGS

Address Researched	Address Not Identified in Research Source
228 E DAVIE ST	2020, 2017, 2014, 2005, 2003, 2000, 1997, 1995, 1992, 1988, 1982, 1977, 1972, 1967, 1962, 1957, 1952, 1947, 1941, 1936, 1931, 1926, 1922
228 E DAVIE ST	2020, 2017, 2010, 2005, 2003, 2000, 1997, 1995, 1992, 1988, 1982, 1977, 1972, 1967, 1962, 1957, 1952, 1947, 1941, 1936, 1931, 1926, 1922
228 E DAVIE ST	2020, 2017, 2014, 2010, 2005, 2003, 2000, 1997, 1992, 1988, 1982, 1977, 1972, 1967, 1962, 1957, 1952, 1947, 1941, 1936, 1931, 1926, 1922
228 E DAVIE ST	2020, 2017, 2014, 2010, 2005, 2003, 2000, 1997, 1995, 1988, 1982, 1977, 1972, 1967, 1962, 1957, 1952, 1947, 1941, 1936, 1931, 1926, 1922
228 E Martin St	2020, 2017, 2014, 2010, 2005, 2003, 2000, 1997, 1995, 1992, 1988, 1982, 1977, 1972, 1967, 1962, 1957, 1952, 1947, 1941, 1936, 1931, 1926, 1922
228 EAST ST	2020, 2017, 2014, 2010, 2005, 2003, 2000, 1997, 1995, 1992, 1988, 1982, 1977, 1972, 1967, 1962, 1952, 1947, 1941, 1936, 1931, 1926, 1922
228 MARTIN ST	2020, 2017, 2014, 2010, 2005, 2003, 2000, 1997, 1995, 1992, 1988, 1982, 1977, 1972, 1967, 1962, 1952, 1947, 1941, 1936, 1931, 1926, 1922
228 MARTIN ST	2020, 2017, 2014, 2010, 2005, 2003, 2000, 1997, 1995, 1992, 1988, 1982, 1977, 1972, 1967, 1962, 1957, 1947, 1941, 1936, 1931, 1926, 1922
228 MARTIN ST	2020, 2017, 2014, 2010, 2005, 2003, 2000, 1997, 1995, 1992, 1988, 1982, 1977, 1972, 1967, 1962, 1957, 1952, 1941, 1936, 1931, 1926, 1922
228 MARTIN ST	2020, 2017, 2014, 2010, 2005, 2003, 2000, 1997, 1995, 1992, 1988, 1982, 1977, 1972, 1967, 1957, 1952, 1947, 1941, 1936, 1931, 1926, 1922
228 MARTIN ST	2020, 2017, 2014, 2010, 2005, 2003, 2000, 1997, 1995, 1992, 1988, 1982, 1977, 1972, 1962, 1957, 1952, 1947, 1941, 1936, 1931, 1926, 1922
228 MARTIN ST	2020, 2017, 2014, 2010, 2005, 2003, 2000, 1997, 1995, 1992, 1988, 1982, 1972, 1967, 1962, 1957, 1952, 1947, 1941, 1936, 1931, 1926, 1922
228 MARTIN ST	2020, 2017, 2014, 2010, 2005, 2003, 2000, 1997, 1995, 1992, 1988, 1982, 1977, 1967, 1962, 1957, 1952, 1947, 1941, 1936, 1931, 1926, 1922
228 MARTIN ST	2020, 2017, 2014, 2010, 2005, 2003, 2000, 1997, 1995, 1988, 1982, 1977, 1972, 1967, 1962, 1957, 1952, 1947, 1941, 1936, 1931, 1926, 1922
228 MARTIN ST	2020, 2017, 2014, 2010, 2005, 2003, 2000, 1997, 1995, 1992, 1982, 1977, 1972, 1967, 1962, 1957, 1952, 1947, 1941, 1936, 1931, 1926, 1922
228 MARTIN ST	2020, 2017, 2014, 2010, 2005, 2003, 2000, 1997, 1995, 1992, 1988, 1977, 1972, 1967, 1962, 1957, 1952, 1947, 1941, 1936, 1931, 1926, 1922
228 MARTIN ST	2020, 2017, 2014, 2010, 2005, 2003, 2000, 1997, 1995, 1992, 1988, 1982, 1977, 1972, 1967, 1962, 1957, 1952, 1947, 1941, 1931, 1926, 1922
228 MARTIN ST	2020, 2017, 2014, 2010, 2005, 2003, 2000, 1997, 1995, 1992, 1988, 1982, 1977, 1972, 1967, 1962, 1957, 1952, 1947, 1941, 1936, 1926, 1922
228 MARTIN ST	2020, 2017, 2014, 2010, 2005, 2003, 2000, 1997, 1995, 1992, 1988, 1982, 1977, 1972, 1967, 1962, 1957, 1952, 1947, 1941, 1936, 1931, 1926, 1922
228 MARTIN ST	2020, 2017, 2014, 2010, 2005, 2003, 2000, 1997, 1995, 1992, 1988, 1982, 1977, 1972, 1967, 1962, 1957, 1952, 1947, 1941, 1936, 1931, 1922
228 MARTIN ST	2020, 2017, 2014, 2010, 2005, 2003, 2000, 1997, 1995, 1992, 1988, 1982, 1977, 1972, 1967, 1962, 1957, 1952, 1947, 1941, 1936, 1931, 1926
228 S BLOODWORTH ST	2020, 2017, 2014, 2010, 2005, 2003, 2000, 1997, 1995, 1988, 1982, 1977, 1972, 1967, 1962, 1957, 1952, 1947, 1941, 1936, 1931, 1926, 1922

FINDINGS

Address Researched	Address Not Identified in Research Source
228 S BLOODWORTH ST	2020, 2017, 2014, 2010, 2005, 2003, 2000, 1997, 1992, 1988, 1982, 1977, 1972, 1967, 1962, 1957, 1952, 1947, 1941, 1936, 1931, 1926, 1922
229 BLOODWORTH ST	2020, 2017, 2014, 2010, 2005, 2003, 2000, 1997, 1995, 1988, 1982, 1977, 1972, 1967, 1962, 1957, 1952, 1947, 1941, 1936, 1931, 1926, 1922
229 BLOODWORTH ST	2020, 2017, 2014, 2010, 2005, 2003, 2000, 1995, 1992, 1988, 1982, 1977, 1972, 1967, 1962, 1957, 1952, 1947, 1941, 1936, 1931, 1926, 1922
229 BLOODWORTH ST	2020, 2017, 2014, 2010, 2005, 2003, 2000, 1997, 1995, 1992, 1988, 1982, 1972, 1967, 1962, 1957, 1952, 1947, 1941, 1936, 1931, 1926, 1922
229 BLOODWORTH ST	2020, 2017, 2014, 2010, 2005, 2003, 2000, 1997, 1995, 1992, 1988, 1977, 1972, 1967, 1962, 1957, 1952, 1947, 1941, 1936, 1931, 1926, 1922
229 BLOODWORTH ST	2020, 2017, 2014, 2010, 2005, 2003, 2000, 1997, 1995, 1992, 1982, 1977, 1972, 1967, 1962, 1957, 1952, 1947, 1941, 1936, 1931, 1926, 1922
229 BLOODWORTH ST	2020, 2017, 2014, 2010, 2005, 2003, 2000, 1997, 1995, 1992, 1988, 1982, 1977, 1972, 1962, 1957, 1952, 1947, 1941, 1936, 1931, 1926, 1922
229 BLOODWORTH ST	2020, 2017, 2014, 2010, 2005, 2003, 2000, 1997, 1995, 1992, 1988, 1982, 1977, 1967, 1962, 1957, 1952, 1947, 1941, 1936, 1931, 1926, 1922
229 BLOODWORTH ST	2020, 2017, 2014, 2010, 2005, 2003, 2000, 1997, 1995, 1992, 1988, 1982, 1977, 1972, 1967, 1957, 1952, 1947, 1941, 1936, 1931, 1926, 1922
229 BLOODWORTH ST	2020, 2017, 2014, 2010, 2005, 2003, 2000, 1997, 1995, 1992, 1988, 1982, 1977, 1972, 1967, 1962, 1952, 1947, 1941, 1936, 1931, 1926, 1922
229 BLOODWORTH ST	2020, 2017, 2014, 2010, 2005, 2003, 2000, 1997, 1995, 1992, 1988, 1982, 1977, 1972, 1967, 1962, 1957, 1952, 1947, 1941, 1936, 1931, 1926, 1922
229 BLOODWORTH ST	2020, 2017, 2014, 2010, 2005, 2003, 2000, 1997, 1995, 1992, 1988, 1982, 1977, 1972, 1967, 1962, 1957, 1947, 1941, 1936, 1931, 1926, 1922
229 BLOODWORTH ST	2020, 2017, 2014, 2010, 2005, 2003, 2000, 1997, 1995, 1992, 1988, 1982, 1977, 1972, 1967, 1962, 1957, 1952, 1947, 1941, 1936, 1931, 1926
229 BLOODWORTH ST	2020, 2017, 2014, 2010, 2005, 2003, 2000, 1997, 1995, 1992, 1988, 1982, 1977, 1972, 1967, 1962, 1957, 1952, 1947, 1941, 1936, 1931, 1922
229 BLOODWORTH ST	2020, 2017, 2014, 2010, 2005, 2003, 2000, 1997, 1995, 1992, 1988, 1982, 1977, 1972, 1967, 1962, 1957, 1952, 1947, 1936, 1931, 1926, 1922
229 BLOODWORTH ST	2020, 2017, 2014, 2010, 2005, 2003, 2000, 1997, 1995, 1992, 1988, 1982, 1977, 1972, 1967, 1962, 1957, 1952, 1947, 1941, 1931, 1926, 1922
229 EAST ST	2020, 2017, 2014, 2010, 2005, 2003, 2000, 1997, 1995, 1992, 1988, 1982, 1977, 1972, 1967, 1962, 1957, 1952, 1947, 1936, 1931, 1926, 1922
229 EAST ST	2020, 2017, 2014, 2010, 2005, 2003, 2000, 1997, 1995, 1992, 1988, 1982, 1977, 1972, 1967, 1962, 1957, 1952, 1947, 1941, 1936, 1926, 1922
229 EAST ST	2020, 2017, 2014, 2010, 2005, 2003, 2000, 1997, 1995, 1992, 1988, 1982, 1977, 1972, 1967, 1962, 1957, 1952, 1947, 1941, 1931, 1926, 1922
229 EAST ST	2020, 2017, 2014, 2010, 2005, 2003, 2000, 1997, 1995, 1992, 1988, 1982, 1977, 1972, 1967, 1962, 1957, 1952, 1947, 1941, 1936, 1931, 1922
229 EAST ST	2020, 2017, 2014, 2010, 2005, 2003, 2000, 1997, 1995, 1992, 1988, 1982, 1977, 1972, 1967, 1962, 1957, 1952, 1947, 1941, 1936, 1931, 1926
229 EAST ST	2020, 2017, 2014, 2010, 2005, 2003, 2000, 1997, 1995, 1992, 1988, 1982, 1977, 1972, 1967, 1962, 1957, 1947, 1941, 1936, 1931, 1926, 1922

FINDINGS

Address Researched	Address Not Identified in Research Source
229 EAST ST	2020, 2017, 2014, 2010, 2005, 2003, 2000, 1997, 1995, 1992, 1988, 1982, 1977, 1972, 1967, 1962, 1957, 1952, 1941, 1936, 1931, 1926, 1922
229 EAST ST	2020, 2017, 2014, 2010, 2005, 2003, 2000, 1997, 1995, 1992, 1988, 1982, 1977, 1972, 1967, 1957, 1952, 1947, 1941, 1936, 1931, 1926, 1922
229 EAST ST	2020, 2017, 2014, 2010, 2005, 2003, 2000, 1997, 1995, 1992, 1988, 1982, 1977, 1972, 1962, 1957, 1952, 1947, 1941, 1936, 1931, 1926, 1922
229 EAST ST	2020, 2017, 2014, 2010, 2005, 2003, 2000, 1997, 1995, 1992, 1988, 1977, 1972, 1967, 1962, 1957, 1952, 1947, 1941, 1936, 1931, 1926, 1922
229 EAST ST	2020, 2017, 2014, 2010, 2005, 2003, 2000, 1997, 1995, 1992, 1988, 1982, 1972, 1967, 1962, 1957, 1952, 1947, 1941, 1936, 1931, 1926, 1922
229 EAST ST	2020, 2017, 2014, 2010, 2005, 2003, 2000, 1997, 1995, 1992, 1988, 1982, 1977, 1967, 1962, 1957, 1952, 1947, 1941, 1936, 1931, 1926, 1922
229 EAST ST	2020, 2017, 2014, 2010, 2005, 2003, 2000, 1997, 1995, 1992, 1982, 1977, 1972, 1967, 1962, 1957, 1952, 1947, 1941, 1936, 1931, 1926, 1922
230 DAVIE ST	2020, 2017, 2014, 2010, 2005, 2000, 1997, 1995, 1992, 1988, 1982, 1977, 1972, 1967, 1962, 1957, 1952, 1947, 1941, 1936, 1931, 1926, 1922
230 E DAVIE ST	2020, 2017, 2014, 2010, 2005, 2003, 1997, 1995, 1992, 1988, 1982, 1977, 1972, 1967, 1962, 1957, 1952, 1947, 1941, 1936, 1931, 1926, 1922
230 E DAVIE ST	2020, 2017, 2014, 2010, 2003, 2000, 1997, 1995, 1992, 1988, 1982, 1977, 1972, 1967, 1962, 1957, 1952, 1947, 1941, 1936, 1931, 1926, 1922
230 E DAVIE ST	2017, 2014, 2010, 2005, 2003, 2000, 1997, 1995, 1992, 1988, 1982, 1977, 1972, 1967, 1962, 1957, 1952, 1947, 1941, 1936, 1931, 1926, 1922
230 E DAVIE ST	2020, 2014, 2010, 2005, 2003, 2000, 1997, 1995, 1992, 1988, 1982, 1977, 1972, 1967, 1962, 1957, 1952, 1947, 1941, 1936, 1931, 1926, 1922
230 E DAVIE ST	2020, 2017, 2010, 2005, 2003, 2000, 1997, 1995, 1992, 1988, 1982, 1977, 1972, 1967, 1962, 1957, 1952, 1947, 1941, 1936, 1931, 1926, 1922
230 E DAVIE ST	2020, 2017, 2014, 2005, 2003, 2000, 1997, 1995, 1992, 1988, 1982, 1977, 1972, 1967, 1962, 1957, 1952, 1947, 1941, 1936, 1931, 1926, 1922
230 E DAVIE ST	2020, 2017, 2014, 2010, 2005, 2003, 2000, 1997, 1992, 1988, 1982, 1977, 1972, 1967, 1962, 1957, 1952, 1947, 1941, 1936, 1931, 1926, 1922
230 E DAVIE ST	2020, 2017, 2014, 2010, 2005, 2003, 2000, 1997, 1995, 1988, 1982, 1977, 1972, 1967, 1962, 1957, 1952, 1947, 1941, 1936, 1931, 1926, 1922
230 E MARTIN ST	2020, 2017, 2010, 2005, 2003, 2000, 1997, 1995, 1992, 1988, 1982, 1977, 1972, 1967, 1962, 1957, 1952, 1947, 1941, 1936, 1931, 1926, 1922
230 EAST ST	2020, 2017, 2014, 2010, 2005, 2003, 2000, 1997, 1995, 1992, 1988, 1982, 1977, 1972, 1967, 1962, 1957, 1952, 1941, 1936, 1931, 1926, 1922
230 EAST ST	2020, 2017, 2014, 2010, 2005, 2003, 2000, 1997, 1995, 1992, 1988, 1982, 1977, 1972, 1967, 1962, 1957, 1947, 1941, 1936, 1931, 1926, 1922
230 EAST ST	2020, 2017, 2014, 2010, 2005, 2003, 2000, 1997, 1995, 1992, 1988, 1982, 1977, 1972, 1967, 1962, 1952, 1947, 1941, 1936, 1931, 1926, 1922
230 EAST ST	2020, 2017, 2014, 2010, 2005, 2003, 2000, 1997, 1995, 1992, 1988, 1982, 1977, 1972, 1967, 1962, 1957, 1952, 1947, 1941, 1936, 1931, 1926
230 EAST ST	2020, 2017, 2014, 2010, 2005, 2003, 2000, 1997, 1995, 1992, 1988, 1982, 1977, 1972, 1967, 1962, 1957, 1952, 1947, 1941, 1936, 1931, 1922

FINDINGS

Address Researched	Address Not Identified in Research Source
230 EAST ST	2020, 2017, 2014, 2010, 2005, 2003, 2000, 1997, 1995, 1992, 1988, 1982, 1977, 1972, 1967, 1962, 1957, 1952, 1947, 1941, 1931, 1926, 1922
230 EAST ST	2020, 2017, 2014, 2010, 2005, 2003, 2000, 1997, 1995, 1992, 1988, 1982, 1977, 1972, 1967, 1962, 1957, 1952, 1947, 1941, 1936, 1926, 1922
230 EAST ST	2020, 2017, 2014, 2010, 2005, 2003, 2000, 1997, 1995, 1992, 1988, 1982, 1977, 1972, 1967, 1962, 1957, 1952, 1947, 1936, 1931, 1926, 1922
231 EAST ST	2020, 2017, 2014, 2010, 2005, 2003, 2000, 1997, 1995, 1992, 1988, 1982, 1977, 1967, 1962, 1957, 1952, 1947, 1941, 1936, 1931, 1926, 1922
231 EAST ST	2020, 2017, 2014, 2010, 2005, 2003, 2000, 1997, 1995, 1992, 1988, 1982, 1972, 1967, 1962, 1957, 1952, 1947, 1941, 1936, 1931, 1926, 1922
231 EAST ST	2020, 2017, 2014, 2010, 2005, 2003, 2000, 1997, 1995, 1992, 1988, 1977, 1972, 1967, 1962, 1957, 1952, 1947, 1941, 1936, 1931, 1926, 1922
231 EAST ST	2020, 2017, 2014, 2010, 2005, 2000, 1997, 1995, 1992, 1988, 1982, 1977, 1972, 1967, 1962, 1957, 1952, 1947, 1941, 1936, 1931, 1926, 1922
231 EAST ST	2020, 2017, 2014, 2010, 2005, 2003, 2000, 1995, 1992, 1988, 1982, 1977, 1972, 1967, 1962, 1957, 1952, 1947, 1941, 1936, 1931, 1926, 1922
231 EAST ST	2020, 2017, 2014, 2010, 2005, 2003, 2000, 1997, 1995, 1992, 1982, 1977, 1972, 1967, 1962, 1957, 1952, 1947, 1941, 1936, 1931, 1926, 1922
231 EAST ST	2020, 2017, 2014, 2010, 2005, 2003, 2000, 1997, 1995, 1988, 1982, 1977, 1972, 1967, 1962, 1957, 1952, 1947, 1941, 1936, 1931, 1926, 1922
231 S EAST ST	2020, 2017, 2014, 2010, 2005, 2003, 2000, 1997, 1995, 1988, 1982, 1977, 1972, 1967, 1962, 1957, 1952, 1947, 1941, 1936, 1931, 1926, 1922
231 S EAST ST	2020, 2017, 2014, 2010, 2005, 2003, 2000, 1997, 1992, 1988, 1982, 1977, 1972, 1967, 1962, 1957, 1952, 1947, 1941, 1936, 1931, 1926, 1922
231 S EAST ST	2020, 2017, 2014, 2010, 2005, 2003, 1997, 1995, 1992, 1988, 1982, 1977, 1972, 1967, 1962, 1957, 1952, 1947, 1941, 1936, 1931, 1926, 1922
231 S EAST ST	2020, 2017, 2014, 2010, 2003, 2000, 1997, 1995, 1992, 1988, 1982, 1977, 1972, 1967, 1962, 1957, 1952, 1947, 1941, 1936, 1931, 1926, 1922
231 S EAST ST	2020, 2017, 2014, 2005, 2003, 2000, 1997, 1995, 1992, 1988, 1982, 1977, 1972, 1967, 1962, 1957, 1952, 1947, 1941, 1936, 1931, 1926, 1922
231 S EAST ST	2020, 2017, 2010, 2005, 2003, 2000, 1997, 1995, 1992, 1988, 1982, 1977, 1972, 1967, 1962, 1957, 1952, 1947, 1941, 1936, 1931, 1926, 1922
234 DAVIE ST	2020, 2017, 2014, 2010, 2005, 2000, 1997, 1995, 1992, 1988, 1982, 1977, 1972, 1967, 1962, 1957, 1952, 1947, 1941, 1936, 1931, 1926, 1922
234 E DAVIE ST	2020, 2017, 2014, 2010, 2003, 2000, 1997, 1995, 1992, 1988, 1982, 1977, 1972, 1967, 1962, 1957, 1952, 1947, 1941, 1936, 1931, 1926, 1922
234 E DAVIE ST	2020, 2017, 2014, 2005, 2003, 2000, 1997, 1995, 1992, 1988, 1982, 1977, 1972, 1967, 1962, 1957, 1952, 1947, 1941, 1936, 1931, 1926, 1922
234 E DAVIE ST	2020, 2017, 2010, 2005, 2003, 2000, 1997, 1995, 1992, 1988, 1982, 1977, 1972, 1967, 1962, 1957, 1952, 1947, 1941, 1936, 1931, 1926, 1922
234 E DAVIE ST	2020, 2014, 2010, 2005, 2003, 2000, 1997, 1995, 1992, 1988, 1982, 1977, 1972, 1967, 1962, 1957, 1952, 1947, 1941, 1936, 1931, 1926, 1922
234 E DAVIE ST	2017, 2014, 2010, 2005, 2003, 2000, 1997, 1995, 1992, 1988, 1982, 1977, 1972, 1967, 1962, 1957, 1952, 1947, 1941, 1936, 1931, 1926, 1922

FINDINGS

Address Researched	Address Not Identified in Research Source
234 E DAVIE ST	2020, 2017, 2014, 2010, 2005, 2003, 2000, 1997, 1992, 1988, 1982, 1977, 1972, 1967, 1962, 1957, 1952, 1947, 1941, 1936, 1931, 1926, 1922
234 EAST ST	2020, 2017, 2014, 2010, 2005, 2003, 2000, 1997, 1995, 1992, 1988, 1982, 1977, 1972, 1967, 1962, 1952, 1947, 1941, 1936, 1931, 1926, 1922
236 DAVIE ST	2020, 2017, 2014, 2010, 2005, 2000, 1997, 1995, 1992, 1988, 1982, 1977, 1972, 1967, 1962, 1957, 1952, 1947, 1941, 1936, 1931, 1926, 1922
236 E DAVIE ST	2020, 2017, 2014, 2010, 2005, 2003, 1997, 1995, 1992, 1988, 1982, 1977, 1972, 1967, 1962, 1957, 1952, 1947, 1941, 1936, 1931, 1926, 1922
236 E DAVIE ST	2020, 2017, 2014, 2010, 2003, 2000, 1997, 1995, 1992, 1988, 1982, 1977, 1972, 1967, 1962, 1957, 1952, 1947, 1941, 1936, 1931, 1926, 1922
236 E DAVIE ST	2017, 2014, 2010, 2005, 2003, 2000, 1997, 1995, 1992, 1988, 1982, 1977, 1972, 1967, 1962, 1957, 1952, 1947, 1941, 1936, 1931, 1926, 1922
236 E DAVIE ST	2020, 2014, 2010, 2005, 2003, 2000, 1997, 1995, 1992, 1988, 1982, 1977, 1972, 1967, 1962, 1957, 1952, 1947, 1941, 1936, 1931, 1926, 1922
236 E DAVIE ST	2020, 2017, 2010, 2005, 2003, 2000, 1997, 1995, 1992, 1988, 1982, 1977, 1972, 1967, 1962, 1957, 1952, 1947, 1941, 1936, 1931, 1926, 1922
236 E DAVIE ST	2020, 2017, 2014, 2005, 2003, 2000, 1997, 1995, 1992, 1988, 1982, 1977, 1972, 1967, 1962, 1957, 1952, 1947, 1941, 1936, 1931, 1926, 1922
236 E DAVIE ST	2020, 2017, 2014, 2010, 2005, 2003, 2000, 1997, 1992, 1988, 1982, 1977, 1972, 1967, 1962, 1957, 1952, 1947, 1941, 1936, 1931, 1926, 1922
238 DAVIE ST	2020, 2017, 2014, 2010, 2005, 2000, 1997, 1995, 1992, 1988, 1982, 1977, 1972, 1967, 1962, 1957, 1952, 1947, 1941, 1936, 1931, 1926, 1922
238 E DAVIE ST	2020, 2017, 2014, 2010, 2005, 2003, 1997, 1995, 1992, 1988, 1982, 1977, 1972, 1967, 1962, 1957, 1952, 1947, 1941, 1936, 1931, 1926, 1922
238 E DAVIE ST	2020, 2017, 2014, 2010, 2003, 2000, 1997, 1995, 1992, 1988, 1982, 1977, 1972, 1967, 1962, 1957, 1952, 1947, 1941, 1936, 1931, 1926, 1922
238 E DAVIE ST	2020, 2017, 2014, 2005, 2003, 2000, 1997, 1995, 1992, 1988, 1982, 1977, 1972, 1967, 1962, 1957, 1952, 1947, 1941, 1936, 1931, 1926, 1922
238 E DAVIE ST	2020, 2017, 2010, 2005, 2003, 2000, 1997, 1995, 1992, 1988, 1982, 1977, 1972, 1967, 1962, 1957, 1952, 1947, 1941, 1936, 1931, 1926, 1922
238 E DAVIE ST	2017, 2014, 2010, 2005, 2003, 2000, 1997, 1995, 1992, 1988, 1982, 1977, 1972, 1967, 1962, 1957, 1952, 1947, 1941, 1936, 1931, 1926, 1922
238 E DAVIE ST	2020, 2017, 2014, 2010, 2005, 2003, 2000, 1997, 1992, 1988, 1982, 1977, 1972, 1967, 1962, 1957, 1952, 1947, 1941, 1936, 1931, 1926, 1922
238 E DAVIE ST	2020, 2017, 2014, 2010, 2005, 2003, 2000, 1997, 1995, 1988, 1982, 1977, 1972, 1967, 1962, 1957, 1952, 1947, 1941, 1936, 1931, 1926, 1922
240 DAVIE ST	2020, 2017, 2014, 2010, 2005, 2000, 1997, 1995, 1992, 1988, 1982, 1977, 1972, 1967, 1962, 1957, 1952, 1947, 1941, 1936, 1931, 1926, 1922
240 E DAVIE ST	2020, 2017, 2014, 2010, 2005, 2003, 1997, 1995, 1992, 1988, 1982, 1977, 1972, 1967, 1962, 1957, 1952, 1947, 1941, 1936, 1931, 1926, 1922
240 E DAVIE ST	2020, 2017, 2014, 2010, 2003, 2000, 1997, 1995, 1992, 1988, 1982, 1977, 1972, 1967, 1962, 1957, 1952, 1947, 1941, 1936, 1931, 1926, 1922
240 E DAVIE ST	2017, 2014, 2010, 2005, 2003, 2000, 1997, 1995, 1992, 1988, 1982, 1977, 1972, 1967, 1962, 1957, 1952, 1947, 1941, 1936, 1931, 1926, 1922

FINDINGS

Address Researched	Address Not Identified in Research Source
240 E DAVIE ST	2020, 2014, 2010, 2005, 2003, 2000, 1997, 1995, 1992, 1988, 1982, 1977, 1972, 1967, 1962, 1957, 1952, 1947, 1941, 1936, 1931, 1926, 1922
240 E DAVIE ST	2020, 2017, 2010, 2005, 2003, 2000, 1997, 1995, 1992, 1988, 1982, 1977, 1972, 1967, 1962, 1957, 1952, 1947, 1941, 1936, 1931, 1926, 1922
240 E DAVIE ST	2020, 2017, 2014, 2005, 2003, 2000, 1997, 1995, 1992, 1988, 1982, 1977, 1972, 1967, 1962, 1957, 1952, 1947, 1941, 1936, 1931, 1926, 1922
240 E DAVIE ST	2020, 2017, 2014, 2010, 2005, 2003, 2000, 1997, 1992, 1988, 1982, 1977, 1972, 1967, 1962, 1957, 1952, 1947, 1941, 1936, 1931, 1926, 1922
242 DAVIE ST	2020, 2017, 2014, 2010, 2005, 2000, 1997, 1995, 1992, 1988, 1982, 1977, 1972, 1967, 1962, 1957, 1952, 1947, 1941, 1936, 1931, 1926, 1922
404 E MARTIN ST	2020, 2017, 2014, 2010, 2005, 2003, 2000, 1997, 1995, 1988, 1982, 1977, 1972, 1967, 1962, 1957, 1952, 1947, 1941, 1936, 1931, 1926, 1922
404 E MARTIN ST	2020, 2017, 2014, 2005, 2003, 2000, 1997, 1995, 1992, 1988, 1982, 1977, 1972, 1967, 1962, 1957, 1952, 1947, 1941, 1936, 1931, 1926, 1922
404 E MARTIN ST	2020, 2017, 2014, 2010, 2003, 2000, 1997, 1995, 1992, 1988, 1982, 1977, 1972, 1967, 1962, 1957, 1952, 1947, 1941, 1936, 1931, 1926, 1922
404 E MARTIN ST	2017, 2014, 2010, 2005, 2003, 2000, 1997, 1995, 1992, 1988, 1982, 1977, 1972, 1967, 1962, 1957, 1952, 1947, 1941, 1936, 1931, 1926, 1922
404 E MARTIN ST	2020, 2017, 2010, 2005, 2003, 2000, 1997, 1995, 1992, 1988, 1982, 1977, 1972, 1967, 1962, 1957, 1952, 1947, 1941, 1936, 1931, 1926, 1922
404 E MARTIN ST	2020, 2014, 2010, 2005, 2003, 2000, 1997, 1995, 1992, 1988, 1982, 1977, 1972, 1967, 1962, 1957, 1952, 1947, 1941, 1936, 1931, 1926, 1922
404 MARTIN ST	2020, 2017, 2014, 2010, 2005, 2000, 1997, 1995, 1992, 1988, 1982, 1977, 1972, 1967, 1962, 1957, 1952, 1947, 1941, 1936, 1931, 1926, 1922
404 MARTIN ST	2020, 2017, 2014, 2010, 2005, 2003, 2000, 1997, 1995, 1988, 1982, 1977, 1972, 1967, 1962, 1957, 1952, 1947, 1941, 1936, 1931, 1926, 1922
404 MARTIN ST	2020, 2017, 2014, 2010, 2005, 2003, 2000, 1995, 1992, 1988, 1982, 1977, 1972, 1967, 1962, 1957, 1952, 1947, 1941, 1936, 1931, 1926, 1922
405 DAVIE ST	2020, 2017, 2014, 2010, 2005, 2003, 2000, 1997, 1995, 1992, 1988, 1982, 1977, 1972, 1967, 1962, 1957, 1952, 1941, 1936, 1931, 1926, 1922
405 DAVIE ST	2020, 2017, 2014, 2010, 2005, 2003, 2000, 1997, 1995, 1992, 1988, 1982, 1977, 1972, 1967, 1962, 1957, 1952, 1947, 1941, 1936, 1931, 1922
405 DAVIE ST	2020, 2017, 2014, 2010, 2005, 2003, 2000, 1997, 1995, 1992, 1988, 1982, 1977, 1972, 1967, 1962, 1957, 1952, 1947, 1941, 1936, 1926, 1922
405 DAVIE ST	2020, 2017, 2014, 2010, 2005, 2003, 2000, 1997, 1995, 1992, 1988, 1982, 1977, 1972, 1967, 1962, 1957, 1952, 1947, 1936, 1931, 1926, 1922
405 DAVIE ST	2020, 2017, 2014, 2010, 2005, 2003, 2000, 1997, 1995, 1992, 1988, 1982, 1977, 1972, 1967, 1962, 1957, 1952, 1947, 1941, 1931, 1926, 1922
405 E MARTIN ST	2020, 2017, 2014, 2010, 2005, 2003, 2000, 1997, 1992, 1988, 1982, 1977, 1972, 1967, 1962, 1957, 1952, 1947, 1941, 1936, 1931, 1926, 1922
405 E MARTIN ST	2020, 2017, 2014, 2010, 2005, 2003, 2000, 1997, 1995, 1988, 1982, 1977, 1972, 1967, 1962, 1957, 1952, 1947, 1941, 1936, 1931, 1926, 1922
405 E MARTIN ST	2020, 2017, 2014, 2010, 2003, 2000, 1997, 1995, 1992, 1988, 1982, 1977, 1972, 1967, 1962, 1957, 1952, 1947, 1941, 1936, 1931, 1926, 1922

FINDINGS

Address Researched	Address Not Identified in Research Source
405 E MARTIN ST	2020, 2017, 2014, 2005, 2003, 2000, 1997, 1995, 1992, 1988, 1982, 1977, 1972, 1967, 1962, 1957, 1952, 1947, 1941, 1936, 1931, 1926, 1922
405 MARTIN ST	2020, 2017, 2014, 2010, 2005, 2003, 2000, 1997, 1995, 1988, 1982, 1977, 1972, 1967, 1962, 1957, 1952, 1947, 1941, 1936, 1931, 1926, 1922
405 MARTIN ST	2020, 2017, 2014, 2010, 2005, 2003, 2000, 1997, 1995, 1992, 1988, 1977, 1972, 1967, 1962, 1957, 1952, 1947, 1941, 1936, 1931, 1926, 1922
405 MARTIN ST	2020, 2017, 2014, 2010, 2005, 2003, 2000, 1997, 1995, 1992, 1982, 1977, 1972, 1967, 1962, 1957, 1952, 1947, 1941, 1936, 1931, 1926, 1922
405 MARTIN ST	2020, 2017, 2014, 2010, 2005, 2003, 2000, 1995, 1992, 1988, 1982, 1977, 1972, 1967, 1962, 1957, 1952, 1947, 1941, 1936, 1931, 1926, 1922
405 MARTIN ST	2020, 2017, 2014, 2010, 2005, 2003, 2000, 1997, 1995, 1992, 1988, 1982, 1977, 1972, 1967, 1962, 1952, 1947, 1941, 1936, 1931, 1926, 1922
405 MARTIN ST	2020, 2017, 2014, 2010, 2005, 2003, 2000, 1997, 1995, 1992, 1988, 1982, 1977, 1972, 1967, 1962, 1957, 1952, 1947, 1941, 1936, 1931, 1926, 1922
405 MARTIN ST	2020, 2017, 2014, 2010, 2005, 2003, 2000, 1997, 1995, 1992, 1988, 1982, 1977, 1972, 1967, 1957, 1952, 1947, 1941, 1936, 1931, 1926, 1922
405 MARTIN ST	2020, 2017, 2014, 2010, 2005, 2003, 2000, 1997, 1995, 1992, 1988, 1982, 1977, 1972, 1962, 1957, 1952, 1947, 1941, 1936, 1931, 1926, 1922
405 MARTIN ST	2020, 2017, 2014, 2010, 2005, 2003, 2000, 1997, 1995, 1992, 1988, 1982, 1972, 1967, 1962, 1957, 1952, 1947, 1941, 1936, 1931, 1926, 1922
405 MARTIN ST	2020, 2017, 2014, 2010, 2005, 2003, 2000, 1997, 1995, 1992, 1988, 1982, 1977, 1967, 1962, 1957, 1952, 1947, 1941, 1936, 1931, 1926, 1922
406 DAVIE ST	2020, 2017, 2014, 2010, 2005, 2003, 2000, 1997, 1995, 1992, 1988, 1982, 1977, 1967, 1962, 1957, 1952, 1947, 1941, 1936, 1931, 1926, 1922
406 DAVIE ST	2020, 2017, 2014, 2010, 2005, 2003, 2000, 1997, 1995, 1992, 1988, 1982, 1972, 1967, 1962, 1957, 1952, 1947, 1941, 1936, 1931, 1926, 1922
406 DAVIE ST	2020, 2017, 2014, 2010, 2005, 2003, 2000, 1997, 1995, 1992, 1988, 1982, 1977, 1972, 1962, 1957, 1952, 1947, 1941, 1936, 1931, 1926, 1922
406 DAVIE ST	2020, 2017, 2014, 2010, 2005, 2003, 2000, 1997, 1995, 1992, 1988, 1982, 1977, 1972, 1967, 1957, 1952, 1947, 1941, 1936, 1931, 1926, 1922
406 DAVIE ST	2020, 2017, 2014, 2010, 2005, 2003, 2000, 1997, 1995, 1992, 1988, 1982, 1977, 1972, 1967, 1962, 1952, 1947, 1941, 1936, 1931, 1926, 1922
406 DAVIE ST	2020, 2017, 2014, 2010, 2005, 2003, 2000, 1997, 1995, 1992, 1988, 1982, 1977, 1972, 1967, 1962, 1957, 1952, 1941, 1936, 1931, 1926, 1922
406 DAVIE ST	2020, 2017, 2014, 2010, 2005, 2003, 2000, 1995, 1992, 1988, 1982, 1977, 1972, 1967, 1962, 1957, 1952, 1947, 1941, 1936, 1931, 1926, 1922
406 DAVIE ST	2020, 2017, 2014, 2010, 2005, 2003, 2000, 1997, 1995, 1988, 1982, 1977, 1972, 1967, 1962, 1957, 1952, 1947, 1941, 1936, 1931, 1926, 1922
406 DAVIE ST	2020, 2017, 2014, 2010, 2005, 2003, 2000, 1997, 1995, 1992, 1988, 1977, 1972, 1967, 1962, 1957, 1952, 1947, 1941, 1936, 1931, 1926, 1922
406 DAVIE ST	2020, 2017, 2014, 2010, 2005, 2003, 2000, 1997, 1995, 1992, 1982, 1977, 1972, 1967, 1962, 1957, 1952, 1947, 1941, 1936, 1931, 1926, 1922
406 DAVIE ST	2020, 2017, 2014, 2010, 2005, 2003, 2000, 1997, 1995, 1992, 1988, 1982, 1977, 1972, 1967, 1962, 1957, 1952, 1947, 1941, 1931, 1926, 1922

FINDINGS

Address Researched	Address Not Identified in Research Source
406 DAVIE ST	2020, 2017, 2014, 2010, 2005, 2003, 2000, 1997, 1995, 1992, 1988, 1982, 1977, 1972, 1967, 1962, 1957, 1952, 1947, 1936, 1931, 1926, 1922
406 DAVIE ST	2020, 2017, 2014, 2010, 2005, 2003, 2000, 1997, 1995, 1992, 1988, 1982, 1977, 1972, 1967, 1962, 1957, 1952, 1947, 1941, 1936, 1926, 1922
406 E DAVIE ST	2020, 2017, 2014, 2010, 2005, 2003, 2000, 1997, 1995, 1988, 1982, 1977, 1972, 1967, 1962, 1957, 1952, 1947, 1941, 1936, 1931, 1926, 1922
406 E DAVIE ST	2020, 2017, 2014, 2010, 2005, 2003, 2000, 1997, 1992, 1988, 1982, 1977, 1972, 1967, 1962, 1957, 1952, 1947, 1941, 1936, 1931, 1926, 1922
406 E DAVIE ST	2020, 2017, 2014, 2010, 2005, 2003, 1997, 1995, 1992, 1988, 1982, 1977, 1972, 1967, 1962, 1957, 1952, 1947, 1941, 1936, 1931, 1926, 1922
406 MARTIN ST	2020, 2017, 2014, 2010, 2005, 2003, 2000, 1997, 1995, 1992, 1988, 1982, 1977, 1972, 1967, 1962, 1957, 1952, 1941, 1936, 1931, 1926, 1922
406 MARTIN ST	2020, 2017, 2014, 2010, 2005, 2003, 2000, 1997, 1995, 1992, 1988, 1982, 1977, 1972, 1967, 1962, 1952, 1947, 1941, 1936, 1931, 1926, 1922
406 MARTIN ST	2020, 2017, 2014, 2010, 2005, 2003, 2000, 1997, 1995, 1992, 1988, 1982, 1977, 1972, 1967, 1962, 1957, 1947, 1941, 1936, 1931, 1926, 1922
406 MARTIN ST	2020, 2017, 2014, 2010, 2005, 2003, 2000, 1997, 1995, 1992, 1988, 1982, 1977, 1972, 1967, 1957, 1952, 1947, 1941, 1936, 1931, 1926, 1922
406 MARTIN ST	2020, 2017, 2014, 2010, 2005, 2003, 2000, 1997, 1995, 1992, 1988, 1982, 1977, 1972, 1962, 1957, 1952, 1947, 1941, 1936, 1931, 1926, 1922
406 MARTIN ST	2020, 2017, 2014, 2010, 2005, 2003, 2000, 1997, 1995, 1992, 1988, 1982, 1977, 1967, 1962, 1957, 1952, 1947, 1941, 1936, 1931, 1926, 1922
406 MARTIN ST	2020, 2017, 2014, 2010, 2005, 2003, 2000, 1997, 1995, 1992, 1988, 1982, 1977, 1972, 1967, 1962, 1957, 1952, 1947, 1941, 1936, 1926, 1922
406 MARTIN ST	2020, 2017, 2014, 2010, 2005, 2003, 2000, 1997, 1995, 1992, 1988, 1982, 1977, 1972, 1967, 1962, 1957, 1952, 1947, 1941, 1931, 1926, 1922
406 MARTIN ST	2020, 2017, 2014, 2010, 2005, 2003, 2000, 1997, 1995, 1992, 1988, 1982, 1977, 1972, 1967, 1962, 1957, 1952, 1947, 1936, 1931, 1926, 1922
406 MARTIN ST	2020, 2017, 2014, 2010, 2005, 2003, 2000, 1997, 1995, 1992, 1988, 1982, 1977, 1972, 1967, 1962, 1957, 1952, 1947, 1941, 1936, 1931, 1922
406 MARTIN ST	2020, 2017, 2014, 2010, 2005, 2003, 2000, 1997, 1995, 1992, 1988, 1982, 1977, 1972, 1967, 1962, 1957, 1952, 1947, 1941, 1936, 1931, 1926
407 BLOODWORTH ST	2020, 2017, 2014, 2010, 2005, 2003, 2000, 1997, 1995, 1992, 1988, 1982, 1977, 1972, 1967, 1962, 1957, 1952, 1947, 1941, 1936, 1931, 1926
407 BLOODWORTH ST	2020, 2017, 2014, 2010, 2005, 2003, 2000, 1997, 1995, 1992, 1988, 1982, 1977, 1972, 1967, 1962, 1957, 1952, 1947, 1941, 1936, 1931, 1922
407 BLOODWORTH ST	2020, 2017, 2014, 2010, 2005, 2003, 2000, 1997, 1995, 1992, 1988, 1982, 1977, 1972, 1967, 1962, 1957, 1952, 1947, 1936, 1931, 1926, 1922
407 BLOODWORTH ST	2020, 2017, 2014, 2010, 2005, 2003, 2000, 1997, 1995, 1992, 1988, 1982, 1977, 1972, 1967, 1962, 1957, 1952, 1947, 1941, 1931, 1926, 1922
407 BLOODWORTH ST	2020, 2017, 2014, 2010, 2005, 2003, 2000, 1997, 1995, 1992, 1988, 1982, 1977, 1972, 1967, 1962, 1957, 1952, 1947, 1941, 1936, 1926, 1922
407 BLOODWORTH ST	2020, 2017, 2014, 2010, 2005, 2003, 2000, 1997, 1995, 1992, 1988, 1982, 1977, 1972, 1962, 1957, 1952, 1947, 1941, 1936, 1931, 1926, 1922

FINDINGS

Address Researched	Address Not Identified in Research Source
407 BLOODWORTH ST	2020, 2017, 2014, 2010, 2005, 2003, 2000, 1997, 1995, 1992, 1988, 1982, 1977, 1967, 1962, 1957, 1952, 1947, 1941, 1936, 1931, 1926, 1922
407 BLOODWORTH ST	2020, 2017, 2014, 2010, 2005, 2003, 2000, 1997, 1995, 1992, 1988, 1982, 1977, 1972, 1967, 1957, 1952, 1947, 1941, 1936, 1931, 1926, 1922
407 BLOODWORTH ST	2020, 2017, 2014, 2010, 2005, 2003, 2000, 1997, 1995, 1992, 1988, 1982, 1977, 1972, 1967, 1962, 1952, 1947, 1941, 1936, 1931, 1926, 1922
407 BLOODWORTH ST	2020, 2017, 2014, 2010, 2005, 2003, 2000, 1997, 1995, 1992, 1988, 1982, 1977, 1972, 1967, 1962, 1957, 1947, 1941, 1936, 1931, 1926, 1922
407 BLOODWORTH ST	2020, 2017, 2014, 2010, 2005, 2003, 2000, 1997, 1995, 1992, 1988, 1982, 1977, 1972, 1967, 1962, 1957, 1952, 1941, 1936, 1931, 1926, 1922
407 BLOODWORTH ST	2020, 2017, 2014, 2010, 2005, 2003, 2000, 1995, 1992, 1988, 1982, 1977, 1972, 1967, 1962, 1957, 1952, 1947, 1941, 1936, 1931, 1926, 1922
407 BLOODWORTH ST	2020, 2017, 2014, 2010, 2005, 2003, 2000, 1997, 1995, 1988, 1982, 1977, 1972, 1967, 1962, 1957, 1952, 1947, 1941, 1936, 1931, 1926, 1922
407 BLOODWORTH ST	2020, 2017, 2014, 2010, 2005, 2003, 2000, 1997, 1995, 1992, 1982, 1977, 1972, 1967, 1962, 1957, 1952, 1947, 1941, 1936, 1931, 1926, 1922
407 BLOODWORTH ST	2020, 2017, 2014, 2010, 2005, 2003, 2000, 1997, 1995, 1992, 1988, 1982, 1972, 1967, 1962, 1957, 1952, 1947, 1941, 1936, 1931, 1926, 1922
407 BLOODWORTH ST	2020, 2017, 2014, 2010, 2005, 2003, 2000, 1997, 1995, 1992, 1988, 1977, 1972, 1967, 1962, 1957, 1952, 1947, 1941, 1936, 1931, 1926, 1922
407 DAVIE ST	2020, 2017, 2014, 2010, 2005, 2003, 2000, 1997, 1995, 1992, 1988, 1977, 1972, 1967, 1962, 1957, 1952, 1947, 1941, 1936, 1931, 1926, 1922
407 DAVIE ST	2020, 2017, 2014, 2010, 2005, 2003, 2000, 1997, 1995, 1992, 1988, 1982, 1977, 1972, 1967, 1962, 1957, 1952, 1941, 1936, 1931, 1926, 1922
407 DAVIE ST	2020, 2017, 2014, 2010, 2005, 2003, 2000, 1997, 1995, 1992, 1988, 1982, 1977, 1972, 1967, 1962, 1957, 1947, 1941, 1936, 1931, 1926, 1922
407 DAVIE ST	2020, 2017, 2014, 2010, 2005, 2003, 2000, 1997, 1995, 1992, 1988, 1982, 1977, 1972, 1967, 1962, 1952, 1947, 1941, 1936, 1931, 1926, 1922
407 DAVIE ST	2020, 2017, 2014, 2010, 2005, 2003, 2000, 1997, 1995, 1992, 1988, 1982, 1977, 1972, 1967, 1957, 1952, 1947, 1941, 1936, 1931, 1926, 1922
407 DAVIE ST	2020, 2017, 2014, 2010, 2005, 2003, 2000, 1997, 1995, 1992, 1988, 1982, 1977, 1972, 1962, 1957, 1952, 1947, 1941, 1936, 1931, 1926, 1922
407 DAVIE ST	2020, 2017, 2014, 2010, 2005, 2003, 2000, 1997, 1995, 1992, 1988, 1982, 1972, 1967, 1962, 1957, 1952, 1947, 1941, 1936, 1931, 1926, 1922
407 DAVIE ST	2020, 2017, 2014, 2010, 2005, 2003, 2000, 1997, 1995, 1992, 1988, 1982, 1977, 1967, 1962, 1957, 1952, 1947, 1941, 1936, 1931, 1926, 1922
407 DAVIE ST	2020, 2017, 2014, 2010, 2005, 2003, 2000, 1997, 1995, 1992, 1988, 1982, 1977, 1972, 1967, 1962, 1957, 1952, 1947, 1941, 1936, 1926, 1922
407 DAVIE ST	2020, 2017, 2014, 2010, 2005, 2003, 2000, 1997, 1995, 1992, 1988, 1982, 1977, 1972, 1967, 1957, 1952, 1947, 1941, 1931, 1926, 1922
407 DAVIE ST	2020, 2017, 2014, 2010, 2005, 2003, 2000, 1997, 1995, 1992, 1988, 1982, 1977, 1972, 1967, 1962, 1957, 1952, 1947, 1936, 1931, 1926, 1922
407 DAVIE ST	2020, 2017, 2014, 2010, 2005, 2003, 2000, 1997, 1995, 1992, 1988, 1982, 1977, 1972, 1967, 1962, 1957, 1952, 1947, 1941, 1936, 1931, 1922

FINDINGS

Address Researched	Address Not Identified in Research Source
407 DAVIE ST	2020, 2017, 2014, 2010, 2005, 2003, 2000, 1997, 1995, 1992, 1988, 1982, 1977, 1972, 1967, 1962, 1957, 1952, 1947, 1941, 1936, 1931, 1926
407 PERSON ST	2020, 2017, 2014, 2010, 2005, 2003, 2000, 1997, 1995, 1992, 1988, 1982, 1977, 1972, 1967, 1962, 1957, 1952, 1947, 1941, 1936, 1931, 1926
407 PERSON ST	2020, 2017, 2014, 2010, 2005, 2003, 2000, 1997, 1995, 1992, 1988, 1982, 1977, 1972, 1967, 1962, 1957, 1952, 1947, 1941, 1936, 1926, 1922
407 PERSON ST	2020, 2017, 2014, 2010, 2005, 2003, 2000, 1997, 1995, 1992, 1988, 1982, 1977, 1972, 1967, 1962, 1957, 1952, 1947, 1941, 1936, 1931, 1922
407 PERSON ST	2020, 2017, 2014, 2010, 2005, 2003, 2000, 1997, 1995, 1992, 1988, 1982, 1977, 1972, 1967, 1962, 1957, 1952, 1947, 1936, 1931, 1926, 1922
407 PERSON ST	2020, 2017, 2014, 2010, 2005, 2003, 2000, 1997, 1995, 1992, 1988, 1982, 1977, 1972, 1967, 1962, 1957, 1952, 1947, 1941, 1931, 1926, 1922
407 PERSON ST	2020, 2017, 2014, 2010, 2005, 2003, 2000, 1997, 1995, 1992, 1988, 1982, 1977, 1972, 1967, 1957, 1952, 1947, 1941, 1936, 1931, 1926, 1922
407 PERSON ST	2020, 2017, 2014, 2010, 2005, 2003, 2000, 1997, 1995, 1992, 1988, 1982, 1977, 1972, 1967, 1962, 1952, 1947, 1941, 1936, 1931, 1926, 1922
407 PERSON ST	2020, 2017, 2014, 2010, 2005, 2003, 2000, 1997, 1995, 1992, 1988, 1982, 1977, 1972, 1967, 1962, 1957, 1947, 1941, 1936, 1931, 1926, 1922
407 PERSON ST	2020, 2017, 2014, 2010, 2005, 2003, 2000, 1997, 1995, 1992, 1988, 1982, 1977, 1972, 1967, 1962, 1957, 1952, 1941, 1936, 1931, 1926, 1922
407 S BLOODWORTH ST	2020, 2017, 2014, 2010, 2005, 2003, 2000, 1997, 1995, 1988, 1982, 1977, 1972, 1967, 1962, 1957, 1952, 1947, 1941, 1936, 1931, 1926, 1922
407 S BLOODWORTH ST	2020, 2017, 2014, 2010, 2005, 2003, 2000, 1997, 1992, 1988, 1982, 1977, 1972, 1967, 1962, 1957, 1952, 1947, 1941, 1936, 1931, 1926, 1922
408 BLOODWORTH ST	2020, 2017, 2014, 2010, 2005, 2003, 2000, 1997, 1995, 1988, 1982, 1977, 1972, 1967, 1962, 1957, 1952, 1947, 1941, 1936, 1931, 1926, 1922
408 BLOODWORTH ST	2020, 2017, 2014, 2010, 2005, 2003, 2000, 1995, 1992, 1988, 1982, 1977, 1972, 1967, 1962, 1957, 1952, 1947, 1941, 1936, 1931, 1926, 1922
408 BLOODWORTH ST	2020, 2017, 2014, 2010, 2005, 2003, 2000, 1997, 1995, 1992, 1988, 1982, 1972, 1967, 1962, 1957, 1952, 1947, 1941, 1936, 1931, 1926, 1922
408 BLOODWORTH ST	2020, 2017, 2014, 2010, 2005, 2003, 2000, 1997, 1995, 1992, 1988, 1977, 1972, 1967, 1962, 1957, 1952, 1947, 1941, 1936, 1931, 1926, 1922
408 BLOODWORTH ST	2020, 2017, 2014, 2010, 2005, 2003, 2000, 1997, 1995, 1992, 1982, 1977, 1972, 1967, 1962, 1957, 1952, 1947, 1941, 1936, 1931, 1926, 1922
408 BLOODWORTH ST	2020, 2017, 2014, 2010, 2005, 2003, 2000, 1997, 1995, 1992, 1988, 1982, 1977, 1972, 1967, 1962, 1957, 1952, 1941, 1936, 1931, 1926, 1922
408 BLOODWORTH ST	2020, 2017, 2014, 2010, 2005, 2003, 2000, 1997, 1995, 1992, 1988, 1982, 1977, 1972, 1967, 1962, 1957, 1947, 1941, 1936, 1931, 1926, 1922
408 BLOODWORTH ST	2020, 2017, 2014, 2010, 2005, 2003, 2000, 1997, 1995, 1992, 1988, 1982, 1977, 1972, 1962, 1957, 1952, 1947, 1941, 1936, 1931, 1926, 1922
408 BLOODWORTH ST	2020, 2017, 2014, 2010, 2005, 2003, 2000, 1997, 1995, 1992, 1988, 1982, 1977, 1967, 1962, 1957, 1952, 1947, 1941, 1936, 1931, 1926, 1922
408 BLOODWORTH ST	2020, 2017, 2014, 2010, 2005, 2003, 2000, 1997, 1995, 1992, 1988, 1982, 1977, 1972, 1967, 1957, 1952, 1947, 1941, 1936, 1931, 1926, 1922

FINDINGS

Address Researched	Address Not Identified in Research Source
408 BLOODWORTH ST	2020, 2017, 2014, 2010, 2005, 2003, 2000, 1997, 1995, 1992, 1988, 1982, 1977, 1972, 1967, 1962, 1952, 1947, 1941, 1936, 1931, 1926, 1922
408 BLOODWORTH ST	2020, 2017, 2014, 2010, 2005, 2003, 2000, 1997, 1995, 1992, 1988, 1982, 1977, 1972, 1967, 1962, 1957, 1952, 1947, 1941, 1936, 1926, 1922
408 BLOODWORTH ST	2020, 2017, 2014, 2010, 2005, 2003, 2000, 1997, 1995, 1992, 1988, 1982, 1977, 1972, 1967, 1962, 1957, 1952, 1947, 1941, 1931, 1926, 1922
408 BLOODWORTH ST	2020, 2017, 2014, 2010, 2005, 2003, 2000, 1997, 1995, 1992, 1988, 1982, 1977, 1972, 1967, 1962, 1957, 1952, 1947, 1936, 1931, 1926, 1922
408 BLOODWORTH ST	2020, 2017, 2014, 2010, 2005, 2003, 2000, 1997, 1995, 1992, 1988, 1982, 1977, 1972, 1967, 1962, 1957, 1952, 1947, 1941, 1936, 1931, 1926
408 BLOODWORTH ST	2020, 2017, 2014, 2010, 2005, 2003, 2000, 1997, 1995, 1992, 1988, 1982, 1977, 1972, 1967, 1962, 1957, 1952, 1947, 1941, 1936, 1931, 1922
408 DAVIE ST	2020, 2017, 2014, 2010, 2005, 2003, 2000, 1997, 1995, 1992, 1988, 1982, 1977, 1972, 1967, 1962, 1957, 1952, 1947, 1941, 1936, 1931, 1922
408 DAVIE ST	2020, 2017, 2014, 2010, 2005, 2003, 2000, 1997, 1995, 1992, 1988, 1982, 1977, 1972, 1967, 1962, 1957, 1952, 1947, 1941, 1936, 1931, 1926
408 DAVIE ST	2020, 2017, 2014, 2010, 2005, 2003, 2000, 1997, 1995, 1992, 1988, 1982, 1977, 1972, 1967, 1957, 1952, 1947, 1941, 1936, 1931, 1926, 1922
408 DAVIE ST	2020, 2017, 2014, 2010, 2005, 2003, 2000, 1997, 1995, 1992, 1988, 1982, 1977, 1972, 1962, 1957, 1952, 1947, 1941, 1936, 1931, 1926, 1922
408 DAVIE ST	2020, 2017, 2014, 2010, 2005, 2003, 2000, 1997, 1995, 1992, 1988, 1982, 1972, 1967, 1962, 1957, 1952, 1947, 1941, 1936, 1931, 1926, 1922
408 DAVIE ST	2020, 2017, 2014, 2010, 2005, 2003, 2000, 1997, 1995, 1992, 1988, 1982, 1977, 1967, 1962, 1957, 1952, 1947, 1941, 1936, 1931, 1926, 1922
408 DAVIE ST	2020, 2017, 2014, 2010, 2005, 2003, 2000, 1997, 1995, 1992, 1988, 1982, 1977, 1972, 1967, 1962, 1957, 1947, 1941, 1936, 1931, 1926, 1922
408 DAVIE ST	2020, 2017, 2014, 2010, 2005, 2003, 2000, 1997, 1995, 1992, 1988, 1982, 1977, 1972, 1967, 1962, 1957, 1952, 1947, 1941, 1936, 1931, 1926, 1922
408 DAVIE ST	2020, 2017, 2014, 2010, 2005, 2003, 2000, 1997, 1995, 1992, 1988, 1982, 1977, 1972, 1967, 1962, 1957, 1952, 1947, 1941, 1936, 1931, 1926, 1922
408 DAVIE ST	2020, 2017, 2014, 2010, 2005, 2003, 2000, 1997, 1995, 1992, 1982, 1977, 1972, 1967, 1962, 1957, 1952, 1947, 1941, 1936, 1931, 1926, 1922
408 DAVIE ST	2020, 2017, 2014, 2010, 2005, 2003, 2000, 1997, 1995, 1992, 1988, 1977, 1972, 1967, 1962, 1957, 1952, 1947, 1941, 1936, 1931, 1926, 1922
408 DAVIE ST	2020, 2017, 2014, 2010, 2005, 2003, 2000, 1997, 1995, 1988, 1982, 1977, 1972, 1967, 1962, 1957, 1952, 1947, 1941, 1936, 1931, 1926, 1922
408 E HARGETT ST	2020, 2017, 2014, 2010, 2005, 2003, 2000, 1997, 1992, 1988, 1982, 1977, 1972, 1967, 1962, 1957, 1952, 1947, 1941, 1936, 1931, 1926, 1922
408 E HARGETT ST	2020, 2017, 2014, 2010, 2005, 2003, 1997, 1995, 1992, 1988, 1982, 1977, 1972, 1967, 1962, 1957, 1952, 1947, 1941, 1936, 1931, 1926, 1922
408 E HARGETT ST	2020, 2017, 2014, 2010, 2005, 2003, 2000, 1997, 1995, 1988, 1982, 1977, 1972, 1967, 1962, 1957, 1952, 1947, 1941, 1936, 1931, 1926, 1922
408 E HARGETT ST	2020, 2017, 2014, 2010, 2003, 2000, 1997, 1995, 1992, 1988, 1982, 1977, 1972, 1967, 1962, 1957, 1952, 1947, 1941, 1936, 1931, 1926, 1922

FINDINGS

Address Researched	Address Not Identified in Research Source
408 E HARGETT ST	2020, 2017, 2014, 2005, 2003, 2000, 1997, 1995, 1992, 1988, 1982, 1977, 1972, 1967, 1962, 1957, 1952, 1947, 1941, 1936, 1931, 1926, 1922
408 E HARGETT ST	2020, 2017, 2010, 2005, 2003, 2000, 1997, 1995, 1992, 1988, 1982, 1977, 1972, 1967, 1962, 1957, 1952, 1947, 1941, 1936, 1931, 1926, 1922
408 E HARGETT ST	2020, 2014, 2010, 2005, 2003, 2000, 1997, 1995, 1992, 1988, 1982, 1977, 1972, 1967, 1962, 1957, 1952, 1947, 1941, 1936, 1931, 1926, 1922
408 E HARGETT ST	2017, 2014, 2010, 2005, 2003, 2000, 1997, 1995, 1992, 1988, 1982, 1977, 1972, 1967, 1962, 1957, 1952, 1947, 1941, 1936, 1931, 1926, 1922
408 E MARTIN ST	2017, 2014, 2010, 2005, 2003, 2000, 1997, 1995, 1992, 1988, 1982, 1977, 1972, 1967, 1962, 1957, 1952, 1947, 1941, 1936, 1931, 1926, 1922
408 E MARTIN ST	2020, 2014, 2010, 2005, 2003, 2000, 1997, 1995, 1992, 1988, 1982, 1977, 1972, 1967, 1962, 1957, 1952, 1947, 1941, 1936, 1931, 1926, 1922
408 E MARTIN ST	2020, 2017, 2010, 2005, 2003, 2000, 1997, 1995, 1992, 1988, 1982, 1977, 1972, 1967, 1962, 1957, 1952, 1947, 1941, 1936, 1931, 1926, 1922
408 E MARTIN ST	2020, 2017, 2014, 2005, 2003, 2000, 1997, 1995, 1992, 1988, 1982, 1977, 1972, 1967, 1962, 1957, 1952, 1947, 1941, 1936, 1931, 1926, 1922
408 E MARTIN ST	2020, 2017, 2014, 2010, 2003, 2000, 1997, 1995, 1992, 1988, 1982, 1977, 1972, 1967, 1962, 1957, 1952, 1947, 1941, 1936, 1931, 1926, 1922
408 E MARTIN ST	2020, 2017, 2014, 2010, 2005, 2003, 2000, 1997, 1995, 1988, 1982, 1977, 1972, 1967, 1962, 1957, 1952, 1947, 1941, 1936, 1931, 1926, 1922
408 E MARTIN ST	2020, 2017, 2014, 2010, 2005, 2003, 2000, 1997, 1992, 1988, 1982, 1977, 1972, 1967, 1962, 1957, 1952, 1947, 1941, 1936, 1931, 1926, 1922
408 HARGETT ST	2020, 2017, 2014, 2010, 2005, 2003, 2000, 1995, 1992, 1988, 1982, 1977, 1972, 1967, 1962, 1957, 1952, 1947, 1941, 1936, 1931, 1926, 1922
408 HARGETT ST	2020, 2017, 2014, 2010, 2005, 2003, 2000, 1997, 1995, 1992, 1982, 1977, 1972, 1967, 1962, 1957, 1952, 1947, 1941, 1936, 1931, 1926, 1922
408 HARGETT ST	2020, 2017, 2014, 2010, 2005, 2003, 2000, 1997, 1995, 1988, 1982, 1977, 1972, 1967, 1962, 1957, 1952, 1947, 1941, 1936, 1931, 1926, 1922
408 HARGETT ST	2020, 2017, 2014, 2010, 2005, 2000, 1997, 1995, 1992, 1988, 1982, 1977, 1972, 1967, 1962, 1957, 1952, 1947, 1941, 1936, 1931, 1926, 1922
408 HARGETT ST	2020, 2017, 2014, 2010, 2005, 2003, 2000, 1997, 1995, 1992, 1988, 1982, 1977, 1972, 1967, 1962, 1957, 1947, 1941, 1936, 1931, 1926, 1922
408 HARGETT ST	2020, 2017, 2014, 2010, 2005, 2003, 2000, 1997, 1995, 1992, 1988, 1982, 1977, 1972, 1967, 1962, 1957, 1952, 1941, 1936, 1931, 1926, 1922
408 HARGETT ST	2020, 2017, 2014, 2010, 2005, 2003, 2000, 1997, 1995, 1992, 1988, 1982, 1977, 1972, 1967, 1962, 1957, 1952, 1947, 1941, 1936, 1931, 1926, 1922
408 HARGETT ST	2020, 2017, 2014, 2010, 2005, 2003, 2000, 1997, 1995, 1992, 1988, 1982, 1972, 1967, 1962, 1957, 1952, 1947, 1941, 1936, 1931, 1926, 1922
408 HARGETT ST	2020, 2017, 2014, 2010, 2005, 2003, 2000, 1997, 1995, 1992, 1988, 1977, 1972, 1967, 1962, 1957, 1952, 1947, 1941, 1936, 1931, 1926, 1922
408 HARGETT ST	2020, 2017, 2014, 2010, 2005, 2003, 2000, 1997, 1995, 1992, 1988, 1982, 1977, 1972, 1962, 1957, 1952, 1947, 1941, 1936, 1931, 1926, 1922
408 HARGETT ST	2020, 2017, 2014, 2010, 2005, 2003, 2000, 1997, 1995, 1992, 1988, 1982, 1977, 1972, 1967, 1957, 1952, 1947, 1941, 1936, 1931, 1926, 1922

FINDINGS

Address Researched	Address Not Identified in Research Source
408 HARGETT ST	2020, 2017, 2014, 2010, 2005, 2003, 2000, 1997, 1995, 1992, 1988, 1982, 1977, 1972, 1967, 1962, 1957, 1952, 1947, 1941, 1936, 1931, 1926
408 HARGETT ST	2020, 2017, 2014, 2010, 2005, 2003, 2000, 1997, 1995, 1992, 1988, 1982, 1977, 1972, 1967, 1962, 1957, 1952, 1947, 1941, 1936, 1931, 1922
408 HARGETT ST	2020, 2017, 2014, 2010, 2005, 2003, 2000, 1997, 1995, 1992, 1988, 1982, 1977, 1972, 1967, 1962, 1957, 1952, 1947, 1936, 1931, 1926, 1922
408 HARGETT ST	2020, 2017, 2014, 2010, 2005, 2003, 2000, 1997, 1995, 1992, 1988, 1982, 1977, 1972, 1967, 1962, 1957, 1952, 1947, 1941, 1931, 1926, 1922
408 HARGETT ST	2020, 2017, 2014, 2010, 2005, 2003, 2000, 1997, 1995, 1992, 1988, 1982, 1977, 1972, 1967, 1962, 1957, 1952, 1947, 1941, 1936, 1926, 1922
408 MARTIN ST	2020, 2017, 2014, 2010, 2005, 2003, 2000, 1997, 1995, 1992, 1988, 1982, 1977, 1972, 1967, 1962, 1957, 1952, 1947, 1941, 1936, 1926, 1922
408 MARTIN ST	2020, 2017, 2014, 2010, 2005, 2003, 2000, 1997, 1995, 1992, 1988, 1982, 1977, 1972, 1967, 1962, 1957, 1952, 1947, 1941, 1931, 1926, 1922
408 MARTIN ST	2020, 2017, 2014, 2010, 2005, 2003, 2000, 1997, 1995, 1992, 1988, 1982, 1977, 1972, 1967, 1962, 1957, 1952, 1947, 1936, 1931, 1926, 1922
408 MARTIN ST	2020, 2017, 2014, 2010, 2005, 2003, 2000, 1997, 1995, 1992, 1988, 1982, 1977, 1972, 1967, 1962, 1957, 1952, 1947, 1941, 1936, 1931, 1922
408 MARTIN ST	2020, 2017, 2014, 2010, 2005, 2003, 2000, 1997, 1995, 1992, 1988, 1982, 1977, 1972, 1967, 1962, 1957, 1952, 1947, 1941, 1936, 1931, 1926
408 MARTIN ST	2020, 2017, 2014, 2010, 2005, 2003, 2000, 1997, 1995, 1992, 1988, 1982, 1977, 1972, 1967, 1957, 1952, 1947, 1941, 1936, 1931, 1926, 1922
408 MARTIN ST	2020, 2017, 2014, 2010, 2005, 2003, 2000, 1997, 1995, 1992, 1988, 1982, 1977, 1972, 1962, 1957, 1952, 1947, 1941, 1936, 1931, 1926, 1922
408 MARTIN ST	2020, 2017, 2014, 2010, 2005, 2003, 2000, 1997, 1995, 1992, 1988, 1982, 1977, 1967, 1962, 1957, 1952, 1947, 1941, 1936, 1931, 1926, 1922
408 MARTIN ST	2020, 2017, 2014, 2010, 2005, 2003, 2000, 1997, 1995, 1992, 1988, 1982, 1977, 1972, 1967, 1962, 1952, 1947, 1941, 1936, 1931, 1926, 1922
408 MARTIN ST	2020, 2017, 2014, 2010, 2005, 2003, 2000, 1997, 1995, 1992, 1988, 1982, 1977, 1972, 1967, 1962, 1957, 1947, 1941, 1936, 1931, 1926, 1922
408 MARTIN ST	2020, 2017, 2014, 2010, 2005, 2003, 2000, 1997, 1995, 1992, 1988, 1982, 1977, 1972, 1967, 1962, 1957, 1952, 1941, 1936, 1931, 1926, 1922
408 MARTIN ST	2020, 2017, 2014, 2010, 2005, 2000, 1997, 1995, 1992, 1988, 1982, 1977, 1972, 1967, 1962, 1957, 1952, 1947, 1941, 1936, 1931, 1926, 1922
408 MARTIN ST	2020, 2017, 2014, 2010, 2005, 2003, 2000, 1997, 1995, 1988, 1982, 1977, 1972, 1967, 1962, 1957, 1952, 1947, 1941, 1936, 1931, 1926, 1922
408 MARTIN ST	2020, 2017, 2014, 2010, 2005, 2003, 2000, 1995, 1992, 1988, 1982, 1977, 1972, 1967, 1962, 1957, 1952, 1947, 1941, 1936, 1931, 1926, 1922
408 PERSON ST	2020, 2017, 2014, 2010, 2005, 2003, 2000, 1997, 1995, 1992, 1988, 1982, 1977, 1972, 1967, 1962, 1957, 1952, 1941, 1936, 1931, 1926, 1922
408 PERSON ST	2020, 2017, 2014, 2010, 2005, 2003, 2000, 1997, 1995, 1992, 1988, 1982, 1977, 1972, 1967, 1962, 1957, 1952, 1947, 1941, 1936, 1931, 1926
408 PERSON ST	2020, 2017, 2014, 2010, 2005, 2003, 2000, 1997, 1995, 1992, 1988, 1982, 1977, 1972, 1967, 1962, 1957, 1952, 1947, 1941, 1936, 1931, 1922

FINDINGS

Address Researched	Address Not Identified in Research Source
408 PERSON ST	2020, 2017, 2014, 2010, 2005, 2003, 2000, 1997, 1995, 1992, 1988, 1982, 1977, 1972, 1967, 1962, 1957, 1952, 1947, 1941, 1936, 1926, 1922
408 PERSON ST	2020, 2017, 2014, 2010, 2005, 2003, 2000, 1997, 1995, 1992, 1988, 1982, 1977, 1972, 1967, 1962, 1957, 1952, 1947, 1936, 1931, 1926, 1922
408 PERSON ST	2020, 2017, 2014, 2010, 2005, 2003, 2000, 1997, 1995, 1992, 1988, 1982, 1977, 1972, 1967, 1962, 1957, 1952, 1947, 1941, 1931, 1926, 1922
408 S BLOODWORTH ST	2020, 2017, 2014, 2010, 2005, 2003, 2000, 1997, 1995, 1988, 1982, 1977, 1972, 1967, 1962, 1957, 1952, 1947, 1941, 1936, 1931, 1926, 1922
408 S BLOODWORTH ST	2020, 2017, 2014, 2010, 2005, 2003, 2000, 1997, 1992, 1988, 1982, 1977, 1972, 1967, 1962, 1957, 1952, 1947, 1941, 1936, 1931, 1926, 1922
408 S BLOODWORTH ST	2020, 2017, 2010, 2005, 2003, 2000, 1997, 1995, 1992, 1988, 1982, 1977, 1972, 1967, 1962, 1957, 1952, 1947, 1941, 1936, 1931, 1926, 1922
408 S BLOODWORTH ST	2020, 2014, 2010, 2005, 2003, 2000, 1997, 1995, 1992, 1988, 1982, 1977, 1972, 1967, 1962, 1957, 1952, 1947, 1941, 1936, 1931, 1926, 1922
408 S BLOODWORTH ST	2017, 2014, 2010, 2005, 2003, 2000, 1997, 1995, 1992, 1988, 1982, 1977, 1972, 1967, 1962, 1957, 1952, 1947, 1941, 1936, 1931, 1926, 1922
409 BLOODWORTH ST	2020, 2017, 2014, 2010, 2005, 2003, 2000, 1997, 1995, 1988, 1982, 1977, 1972, 1967, 1962, 1957, 1952, 1947, 1941, 1936, 1931, 1926, 1922
409 BLOODWORTH ST	2020, 2017, 2014, 2010, 2005, 2003, 2000, 1995, 1992, 1988, 1982, 1977, 1972, 1967, 1962, 1957, 1952, 1947, 1941, 1936, 1931, 1926, 1922
409 BLOODWORTH ST	2020, 2017, 2014, 2010, 2005, 2003, 2000, 1997, 1995, 1992, 1982, 1977, 1972, 1967, 1962, 1957, 1952, 1947, 1941, 1936, 1931, 1926, 1922
409 BLOODWORTH ST	2020, 2017, 2014, 2010, 2005, 2003, 2000, 1997, 1995, 1992, 1988, 1982, 1972, 1967, 1962, 1957, 1952, 1947, 1941, 1936, 1931, 1926, 1922
409 BLOODWORTH ST	2020, 2017, 2014, 2010, 2005, 2003, 2000, 1997, 1995, 1992, 1988, 1977, 1972, 1967, 1962, 1957, 1952, 1947, 1941, 1936, 1931, 1926, 1922
409 BLOODWORTH ST	2020, 2017, 2014, 2010, 2005, 2003, 2000, 1997, 1995, 1992, 1988, 1982, 1977, 1972, 1967, 1962, 1957, 1952, 1947, 1941, 1936, 1931, 1926, 1922
409 BLOODWORTH ST	2020, 2017, 2014, 2010, 2005, 2003, 2000, 1997, 1995, 1992, 1988, 1982, 1977, 1972, 1962, 1957, 1952, 1947, 1941, 1936, 1931, 1926, 1922
409 BLOODWORTH ST	2020, 2017, 2014, 2010, 2005, 2003, 2000, 1997, 1995, 1992, 1988, 1982, 1977, 1967, 1962, 1957, 1952, 1947, 1941, 1936, 1931, 1926, 1922
409 BLOODWORTH ST	2020, 2017, 2014, 2010, 2005, 2003, 2000, 1997, 1995, 1992, 1988, 1982, 1977, 1972, 1967, 1957, 1952, 1947, 1941, 1936, 1931, 1926, 1922
409 BLOODWORTH ST	2020, 2017, 2014, 2010, 2005, 2003, 2000, 1997, 1995, 1992, 1988, 1982, 1977, 1972, 1967, 1962, 1952, 1947, 1941, 1936, 1931, 1926, 1922
409 BLOODWORTH ST	2020, 2017, 2014, 2010, 2005, 2003, 2000, 1997, 1995, 1992, 1988, 1982, 1977, 1972, 1967, 1962, 1957, 1952, 1947, 1941, 1936, 1926, 1922
409 BLOODWORTH ST	2020, 2017, 2014, 2010, 2005, 2003, 2000, 1997, 1995, 1992, 1988, 1982, 1977, 1972, 1967, 1962, 1957, 1952, 1947, 1941, 1931, 1926, 1922
409 BLOODWORTH ST	2020, 2017, 2014, 2010, 2005, 2003, 2000, 1997, 1995, 1992, 1988, 1982, 1977, 1972, 1967, 1962, 1957, 1952, 1947, 1936, 1931, 1926, 1922

FINDINGS

Address Researched	Address Not Identified in Research Source
409 BLOODWORTH ST	2020, 2017, 2014, 2010, 2005, 2003, 2000, 1997, 1995, 1992, 1988, 1982, 1977, 1972, 1967, 1962, 1957, 1952, 1947, 1941, 1936, 1931, 1922
409 BLOODWORTH ST	2020, 2017, 2014, 2010, 2005, 2003, 2000, 1997, 1995, 1992, 1988, 1982, 1977, 1972, 1967, 1962, 1957, 1952, 1947, 1941, 1936, 1931, 1926
409 DAVIE ST	2020, 2017, 2014, 2010, 2005, 2003, 2000, 1997, 1995, 1992, 1988, 1982, 1977, 1972, 1967, 1962, 1957, 1952, 1947, 1941, 1936, 1931, 1922
409 DAVIE ST	2020, 2017, 2014, 2010, 2005, 2003, 2000, 1997, 1995, 1992, 1988, 1982, 1977, 1972, 1967, 1962, 1957, 1952, 1947, 1941, 1936, 1931, 1926
409 DAVIE ST	2020, 2017, 2014, 2010, 2005, 2003, 2000, 1997, 1995, 1992, 1988, 1982, 1977, 1972, 1967, 1962, 1957, 1952, 1947, 1941, 1936, 1926, 1922
409 E MARTIN ST	2020, 2017, 2010, 2005, 2003, 2000, 1997, 1995, 1992, 1988, 1982, 1977, 1972, 1967, 1962, 1957, 1952, 1947, 1941, 1936, 1931, 1926, 1922
409 E MARTIN ST	2020, 2017, 2014, 2010, 2003, 2000, 1997, 1995, 1992, 1988, 1982, 1977, 1972, 1967, 1962, 1957, 1952, 1947, 1941, 1936, 1931, 1926, 1922
409 MARTIN ST	2020, 2017, 2014, 2010, 2005, 2000, 1997, 1995, 1992, 1988, 1982, 1977, 1972, 1967, 1962, 1957, 1952, 1947, 1941, 1936, 1931, 1926, 1922
409 MARTIN ST	2020, 2017, 2014, 2010, 2005, 2003, 2000, 1997, 1995, 1992, 1988, 1982, 1977, 1972, 1967, 1957, 1952, 1947, 1941, 1936, 1931, 1926, 1922
409 MARTIN ST	2020, 2017, 2014, 2010, 2005, 2003, 2000, 1997, 1995, 1992, 1988, 1982, 1977, 1972, 1962, 1957, 1952, 1947, 1941, 1936, 1931, 1926, 1922
409 MARTIN ST	2020, 2017, 2014, 2010, 2005, 2003, 2000, 1997, 1995, 1992, 1988, 1982, 1977, 1967, 1962, 1957, 1952, 1947, 1941, 1936, 1931, 1926, 1922
409 MARTIN ST	2020, 2017, 2014, 2010, 2005, 2003, 2000, 1997, 1995, 1992, 1988, 1982, 1977, 1972, 1967, 1962, 1957, 1952, 1947, 1941, 1936, 1926, 1922
409 PERSON ST	2020, 2017, 2014, 2010, 2005, 2003, 2000, 1997, 1995, 1992, 1988, 1982, 1977, 1972, 1967, 1962, 1957, 1952, 1947, 1941, 1931, 1926, 1922
409 PERSON ST	2020, 2017, 2014, 2010, 2005, 2003, 2000, 1997, 1995, 1992, 1988, 1982, 1977, 1972, 1967, 1962, 1957, 1952, 1947, 1936, 1931, 1926, 1922
409 PERSON ST	2020, 2017, 2014, 2010, 2005, 2003, 2000, 1997, 1995, 1992, 1988, 1982, 1977, 1972, 1967, 1962, 1957, 1952, 1947, 1941, 1936, 1931, 1926
409 PERSON ST	2020, 2017, 2014, 2010, 2005, 2003, 2000, 1997, 1995, 1992, 1988, 1982, 1977, 1972, 1967, 1962, 1957, 1952, 1947, 1941, 1936, 1926, 1922
409 PERSON ST	2020, 2017, 2014, 2010, 2005, 2003, 2000, 1997, 1995, 1992, 1988, 1982, 1977, 1972, 1967, 1962, 1957, 1952, 1947, 1941, 1936, 1931, 1922
409 PERSON ST	2020, 2017, 2014, 2010, 2005, 2003, 2000, 1997, 1995, 1992, 1988, 1982, 1977, 1972, 1967, 1962, 1952, 1947, 1941, 1936, 1931, 1926, 1922
409 PERSON ST	2020, 2017, 2014, 2010, 2005, 2003, 2000, 1997, 1995, 1992, 1988, 1982, 1977, 1972, 1967, 1957, 1952, 1947, 1941, 1936, 1931, 1926, 1922
409 PERSON ST	2020, 2017, 2014, 2010, 2005, 2003, 2000, 1997, 1995, 1992, 1988, 1982, 1977, 1972, 1967, 1962, 1957, 1947, 1941, 1936, 1931, 1926, 1922
409 PERSON ST	2020, 2017, 2014, 2010, 2005, 2003, 2000, 1997, 1995, 1992, 1988, 1982, 1977, 1972, 1967, 1962, 1957, 1952, 1941, 1936, 1931, 1926, 1922
409 S BLOODWORTH ST	2020, 2017, 2014, 2010, 2005, 2003, 2000, 1997, 1995, 1988, 1982, 1977, 1972, 1967, 1962, 1957, 1952, 1947, 1941, 1936, 1931, 1926, 1922

FINDINGS

Address Researched	Address Not Identified in Research Source
409 S BLOODWORTH ST	2020, 2017, 2014, 2010, 2005, 2003, 2000, 1997, 1992, 1988, 1982, 1977, 1972, 1967, 1962, 1957, 1952, 1947, 1941, 1936, 1931, 1926, 1922
410 DAVIE ST	2020, 2017, 2014, 2010, 2005, 2003, 2000, 1997, 1995, 1988, 1982, 1977, 1972, 1967, 1962, 1957, 1952, 1947, 1941, 1936, 1931, 1926, 1922
410 DAVIE ST	2020, 2017, 2014, 2010, 2005, 2003, 2000, 1997, 1995, 1992, 1988, 1977, 1972, 1967, 1962, 1957, 1952, 1947, 1941, 1936, 1931, 1926, 1922
410 DAVIE ST	2020, 2017, 2014, 2010, 2005, 2003, 2000, 1997, 1995, 1992, 1982, 1977, 1972, 1967, 1962, 1957, 1952, 1947, 1941, 1936, 1931, 1926, 1922
410 DAVIE ST	2020, 2017, 2014, 2010, 2005, 2003, 2000, 1997, 1995, 1992, 1988, 1982, 1977, 1972, 1967, 1962, 1952, 1947, 1941, 1936, 1931, 1926, 1922
410 DAVIE ST	2020, 2017, 2014, 2010, 2005, 2003, 2000, 1997, 1995, 1992, 1988, 1982, 1977, 1972, 1967, 1962, 1957, 1947, 1941, 1936, 1931, 1926, 1922
410 DAVIE ST	2020, 2017, 2014, 2010, 2005, 2003, 2000, 1997, 1995, 1992, 1988, 1982, 1977, 1967, 1962, 1957, 1952, 1947, 1941, 1936, 1931, 1926, 1922
410 DAVIE ST	2020, 2017, 2014, 2010, 2005, 2003, 2000, 1997, 1995, 1992, 1988, 1982, 1972, 1967, 1962, 1957, 1952, 1947, 1941, 1936, 1931, 1926, 1922
410 DAVIE ST	2020, 2017, 2014, 2010, 2005, 2003, 2000, 1997, 1995, 1992, 1988, 1982, 1977, 1972, 1962, 1957, 1952, 1947, 1941, 1936, 1931, 1926, 1922
410 DAVIE ST	2020, 2017, 2014, 2010, 2005, 2003, 2000, 1997, 1995, 1992, 1988, 1982, 1977, 1972, 1967, 1957, 1952, 1947, 1941, 1936, 1931, 1926, 1922
410 E DAVIE ST	2020, 2017, 2014, 2010, 2005, 2003, 2000, 1997, 1992, 1988, 1982, 1977, 1972, 1967, 1962, 1957, 1952, 1947, 1941, 1936, 1931, 1926, 1922
410 MARTIN ST	2020, 2017, 2014, 2010, 2005, 2003, 2000, 1997, 1995, 1992, 1988, 1977, 1972, 1967, 1962, 1957, 1952, 1947, 1941, 1936, 1931, 1926, 1922
410 MARTIN ST	2020, 2017, 2014, 2010, 2005, 2003, 2000, 1997, 1995, 1992, 1988, 1982, 1977, 1972, 1967, 1957, 1952, 1947, 1941, 1936, 1931, 1926, 1922
410 MARTIN ST	2020, 2017, 2014, 2010, 2005, 2003, 2000, 1997, 1995, 1992, 1988, 1982, 1977, 1972, 1962, 1957, 1952, 1947, 1941, 1936, 1931, 1926, 1922
410 MARTIN ST	2020, 2017, 2014, 2010, 2005, 2003, 2000, 1997, 1995, 1992, 1988, 1982, 1977, 1967, 1962, 1957, 1952, 1947, 1941, 1936, 1931, 1926, 1922
410 MARTIN ST	2020, 2017, 2014, 2010, 2005, 2003, 2000, 1997, 1995, 1992, 1988, 1982, 1977, 1972, 1967, 1962, 1957, 1947, 1941, 1936, 1931, 1926, 1922
410 MARTIN ST	2020, 2017, 2014, 2010, 2005, 2003, 2000, 1997, 1995, 1992, 1988, 1982, 1977, 1972, 1967, 1962, 1952, 1947, 1941, 1936, 1931, 1926, 1922
410 MARTIN ST	2020, 2017, 2014, 2010, 2005, 2003, 2000, 1997, 1995, 1992, 1988, 1982, 1977, 1972, 1967, 1962, 1957, 1952, 1941, 1936, 1931, 1926, 1922
410 MARTIN ST	2020, 2017, 2014, 2010, 2005, 2003, 2000, 1997, 1995, 1992, 1988, 1982, 1977, 1972, 1967, 1962, 1957, 1952, 1947, 1941, 1936, 1931, 1922
410 MARTIN ST	2020, 2017, 2014, 2010, 2005, 2003, 2000, 1997, 1995, 1992, 1988, 1982, 1977, 1972, 1967, 1962, 1957, 1952, 1947, 1941, 1936, 1931, 1926
410 MARTIN ST	2020, 2017, 2014, 2010, 2005, 2003, 2000, 1997, 1995, 1992, 1988, 1982, 1977, 1972, 1967, 1962, 1957, 1952, 1947, 1936, 1931, 1926, 1922
410 MARTIN ST	2020, 2017, 2014, 2010, 2005, 2003, 2000, 1997, 1995, 1992, 1988, 1982, 1977, 1972, 1967, 1962, 1957, 1952, 1947, 1941, 1931, 1926, 1922

FINDINGS

Address Researched	Address Not Identified in Research Source
410 MARTIN ST	2020, 2017, 2014, 2010, 2005, 2003, 2000, 1997, 1995, 1992, 1988, 1982, 1977, 1972, 1967, 1962, 1957, 1952, 1947, 1941, 1936, 1926, 1922
410 PERSON ST	2020, 2017, 2014, 2010, 2005, 2003, 2000, 1997, 1995, 1992, 1988, 1982, 1977, 1972, 1967, 1962, 1957, 1952, 1947, 1941, 1931, 1926, 1922
410 PERSON ST	2020, 2017, 2014, 2010, 2005, 2003, 2000, 1997, 1995, 1992, 1988, 1982, 1977, 1972, 1967, 1962, 1957, 1952, 1947, 1936, 1931, 1926, 1922
410 PERSON ST	2020, 2017, 2014, 2010, 2005, 2003, 2000, 1997, 1995, 1992, 1988, 1982, 1977, 1972, 1967, 1962, 1957, 1952, 1947, 1941, 1936, 1931, 1926
410 PERSON ST	2020, 2017, 2014, 2010, 2005, 2003, 2000, 1997, 1995, 1992, 1988, 1982, 1977, 1972, 1967, 1962, 1957, 1952, 1947, 1941, 1936, 1931, 1922
410 PERSON ST	2020, 2017, 2014, 2010, 2005, 2003, 2000, 1997, 1995, 1992, 1988, 1982, 1977, 1972, 1967, 1962, 1957, 1952, 1947, 1941, 1936, 1926, 1922
410 PERSON ST	2020, 2017, 2014, 2010, 2005, 2003, 2000, 1997, 1995, 1992, 1988, 1982, 1977, 1972, 1967, 1962, 1957, 1952, 1941, 1936, 1931, 1926, 1922
410 PERSON ST	2020, 2017, 2014, 2010, 2005, 2003, 2000, 1997, 1995, 1992, 1988, 1982, 1977, 1972, 1967, 1962, 1957, 1947, 1941, 1936, 1931, 1926, 1922
411 BLOODWORTH ST	2020, 2017, 2014, 2010, 2005, 2003, 2000, 1997, 1995, 1992, 1988, 1982, 1977, 1972, 1967, 1962, 1957, 1952, 1941, 1936, 1931, 1926, 1922
411 BLOODWORTH ST	2020, 2017, 2014, 2010, 2005, 2003, 2000, 1997, 1995, 1992, 1988, 1982, 1977, 1972, 1967, 1962, 1957, 1947, 1941, 1936, 1931, 1926, 1922
411 BLOODWORTH ST	2020, 2017, 2014, 2010, 2005, 2003, 2000, 1997, 1995, 1992, 1988, 1982, 1977, 1972, 1962, 1957, 1952, 1947, 1941, 1936, 1931, 1926, 1922
411 BLOODWORTH ST	2020, 2017, 2014, 2010, 2005, 2003, 2000, 1997, 1995, 1992, 1988, 1982, 1977, 1967, 1962, 1957, 1952, 1947, 1941, 1936, 1931, 1926, 1922
411 BLOODWORTH ST	2020, 2017, 2014, 2010, 2005, 2003, 2000, 1997, 1995, 1992, 1988, 1982, 1977, 1972, 1967, 1957, 1952, 1947, 1941, 1936, 1931, 1926, 1922
411 BLOODWORTH ST	2020, 2017, 2014, 2010, 2005, 2003, 2000, 1997, 1995, 1992, 1988, 1982, 1977, 1972, 1967, 1962, 1952, 1947, 1941, 1936, 1931, 1926, 1922
411 BLOODWORTH ST	2020, 2017, 2014, 2010, 2005, 2003, 2000, 1997, 1995, 1992, 1988, 1982, 1977, 1972, 1967, 1962, 1957, 1952, 1947, 1941, 1936, 1931, 1922
411 BLOODWORTH ST	2020, 2017, 2014, 2010, 2005, 2003, 2000, 1997, 1995, 1992, 1988, 1982, 1977, 1972, 1967, 1962, 1957, 1952, 1947, 1941, 1936, 1931, 1926
411 BLOODWORTH ST	2020, 2017, 2014, 2010, 2005, 2003, 2000, 1997, 1995, 1992, 1988, 1982, 1977, 1972, 1967, 1962, 1957, 1952, 1947, 1941, 1931, 1926, 1922
411 BLOODWORTH ST	2020, 2017, 2014, 2010, 2005, 2003, 2000, 1997, 1995, 1992, 1988, 1982, 1977, 1972, 1967, 1962, 1957, 1952, 1947, 1936, 1931, 1926, 1922
411 BLOODWORTH ST	2020, 2017, 2014, 2010, 2005, 2003, 2000, 1997, 1995, 1992, 1988, 1982, 1977, 1972, 1967, 1962, 1957, 1952, 1947, 1941, 1936, 1926, 1922
411 DAVIE ST	2020, 2017, 2014, 2010, 2005, 2003, 2000, 1997, 1995, 1992, 1988, 1982, 1977, 1972, 1967, 1962, 1957, 1952, 1947, 1941, 1936, 1926, 1922
411 DAVIE ST	2020, 2017, 2014, 2010, 2005, 2003, 2000, 1997, 1995, 1992, 1988, 1982, 1977, 1972, 1967, 1962, 1957, 1952, 1947, 1941, 1936, 1931, 1922
411 DAVIE ST	2020, 2017, 2014, 2010, 2005, 2003, 2000, 1997, 1995, 1992, 1988, 1982, 1977, 1972, 1967, 1962, 1957, 1952, 1947, 1941, 1936, 1931, 1926

FINDINGS

Address Researched	Address Not Identified in Research Source
411 HARGETT ST	2020, 2017, 2014, 2010, 2005, 2003, 2000, 1997, 1995, 1992, 1988, 1982, 1977, 1972, 1967, 1962, 1957, 1952, 1947, 1941, 1936, 1931, 1926
411 HARGETT ST	2020, 2017, 2014, 2010, 2005, 2003, 2000, 1997, 1995, 1992, 1988, 1982, 1977, 1972, 1967, 1962, 1957, 1952, 1947, 1941, 1936, 1931, 1922
411 HARGETT ST	2020, 2017, 2014, 2010, 2005, 2003, 2000, 1997, 1995, 1992, 1988, 1982, 1977, 1972, 1967, 1962, 1957, 1952, 1947, 1941, 1936, 1926, 1922
411 HARGETT ST	2020, 2017, 2014, 2010, 2005, 2003, 2000, 1997, 1995, 1992, 1988, 1982, 1977, 1972, 1967, 1962, 1957, 1952, 1947, 1941, 1931, 1926, 1922
411 HARGETT ST	2020, 2017, 2014, 2010, 2005, 2003, 2000, 1997, 1995, 1992, 1988, 1982, 1977, 1972, 1967, 1962, 1957, 1952, 1947, 1936, 1931, 1926, 1922
411 HARGETT ST	2020, 2017, 2014, 2010, 2005, 2003, 2000, 1997, 1995, 1992, 1988, 1982, 1977, 1972, 1967, 1957, 1952, 1947, 1941, 1936, 1931, 1926, 1922
411 HARGETT ST	2020, 2017, 2014, 2010, 2005, 2003, 2000, 1997, 1995, 1992, 1988, 1982, 1977, 1972, 1962, 1957, 1952, 1947, 1941, 1936, 1931, 1926, 1922
411 HARGETT ST	2020, 2017, 2014, 2010, 2005, 2003, 2000, 1997, 1995, 1992, 1988, 1982, 1977, 1967, 1962, 1957, 1952, 1947, 1941, 1936, 1931, 1926, 1922
411 HARGETT ST	2020, 2017, 2014, 2010, 2005, 2003, 2000, 1997, 1995, 1992, 1988, 1982, 1977, 1972, 1967, 1962, 1952, 1947, 1941, 1936, 1931, 1926, 1922
411 HARGETT ST	2020, 2017, 2014, 2010, 2005, 2003, 2000, 1997, 1995, 1992, 1988, 1982, 1977, 1972, 1967, 1962, 1957, 1947, 1941, 1936, 1931, 1926, 1922
411 HARGETT ST	2020, 2017, 2014, 2010, 2005, 2003, 2000, 1997, 1995, 1992, 1988, 1982, 1977, 1972, 1967, 1962, 1957, 1952, 1941, 1936, 1931, 1926, 1922
411 MARTIN ST	2020, 2017, 2014, 2010, 2005, 2003, 2000, 1997, 1995, 1992, 1988, 1982, 1977, 1967, 1962, 1957, 1952, 1947, 1941, 1936, 1931, 1926, 1922
411 MARTIN ST	2020, 2017, 2014, 2010, 2005, 2003, 2000, 1997, 1995, 1992, 1988, 1982, 1977, 1972, 1962, 1957, 1952, 1947, 1941, 1936, 1931, 1926, 1922
411 MARTIN ST	2020, 2017, 2014, 2010, 2005, 2003, 2000, 1997, 1995, 1992, 1988, 1982, 1977, 1972, 1967, 1957, 1952, 1947, 1941, 1936, 1931, 1926, 1922
411 MARTIN ST	2020, 2017, 2014, 2010, 2005, 2003, 2000, 1997, 1995, 1992, 1982, 1977, 1972, 1967, 1962, 1957, 1952, 1947, 1941, 1936, 1931, 1926, 1922
411 MARTIN ST	2020, 2017, 2014, 2010, 2005, 2003, 2000, 1997, 1995, 1988, 1982, 1977, 1972, 1967, 1962, 1957, 1952, 1947, 1941, 1936, 1931, 1926, 1922
411 MARTIN ST	2020, 2017, 2014, 2010, 2005, 2003, 2000, 1997, 1995, 1992, 1988, 1982, 1977, 1972, 1967, 1962, 1957, 1952, 1947, 1941, 1936, 1926, 1922
412 BLOODWORTH ST	2020, 2017, 2014, 2010, 2005, 2003, 2000, 1997, 1995, 1992, 1988, 1982, 1977, 1972, 1967, 1962, 1957, 1952, 1947, 1941, 1936, 1926, 1922
412 BLOODWORTH ST	2020, 2017, 2014, 2010, 2005, 2003, 2000, 1997, 1995, 1992, 1988, 1982, 1977, 1972, 1967, 1962, 1957, 1952, 1947, 1936, 1931, 1926, 1922
412 BLOODWORTH ST	2020, 2017, 2014, 2010, 2005, 2003, 2000, 1997, 1995, 1992, 1988, 1982, 1977, 1972, 1967, 1962, 1957, 1952, 1947, 1941, 1931, 1926, 1922
412 BLOODWORTH ST	2020, 2017, 2014, 2010, 2005, 2003, 2000, 1997, 1995, 1992, 1988, 1982, 1977, 1972, 1967, 1962, 1957, 1952, 1947, 1941, 1936, 1931, 1926
412 BLOODWORTH ST	2020, 2017, 2014, 2010, 2005, 2003, 2000, 1997, 1995, 1992, 1988, 1982, 1977, 1972, 1967, 1962, 1957, 1952, 1947, 1941, 1936, 1931, 1922

FINDINGS

Address Researched	Address Not Identified in Research Source
412 BLOODWORTH ST	2020, 2017, 2014, 2010, 2005, 2003, 2000, 1997, 1995, 1992, 1988, 1977, 1972, 1967, 1962, 1957, 1952, 1947, 1941, 1936, 1931, 1926, 1922
412 BLOODWORTH ST	2020, 2017, 2014, 2010, 2005, 2003, 2000, 1997, 1995, 1992, 1988, 1982, 1972, 1967, 1962, 1957, 1952, 1947, 1941, 1936, 1931, 1926, 1922
412 BLOODWORTH ST	2020, 2017, 2014, 2010, 2005, 2003, 2000, 1997, 1995, 1992, 1988, 1982, 1977, 1972, 1967, 1962, 1952, 1947, 1941, 1936, 1931, 1926, 1922
412 BLOODWORTH ST	2020, 2017, 2014, 2010, 2005, 2003, 2000, 1997, 1995, 1992, 1988, 1982, 1977, 1972, 1967, 1957, 1952, 1947, 1941, 1936, 1931, 1926, 1922
412 BLOODWORTH ST	2020, 2017, 2014, 2010, 2005, 2003, 2000, 1997, 1995, 1992, 1988, 1982, 1977, 1972, 1962, 1957, 1952, 1947, 1941, 1936, 1931, 1926, 1922
412 BLOODWORTH ST	2020, 2017, 2014, 2010, 2005, 2003, 2000, 1997, 1995, 1992, 1988, 1982, 1977, 1967, 1962, 1957, 1952, 1947, 1941, 1936, 1931, 1926, 1922
412 BLOODWORTH ST	2020, 2017, 2014, 2010, 2005, 2003, 2000, 1997, 1995, 1992, 1988, 1982, 1977, 1972, 1967, 1962, 1957, 1952, 1941, 1936, 1931, 1926, 1922
412 BLOODWORTH ST	2020, 2017, 2014, 2010, 2005, 2003, 2000, 1997, 1995, 1992, 1988, 1982, 1977, 1972, 1967, 1962, 1957, 1947, 1941, 1936, 1931, 1926, 1922
412 DAVIE ST	2020, 2017, 2014, 2010, 2005, 2003, 2000, 1997, 1995, 1992, 1988, 1982, 1977, 1972, 1967, 1962, 1957, 1947, 1941, 1936, 1931, 1926, 1922
412 DAVIE ST	2020, 2017, 2014, 2010, 2005, 2003, 2000, 1997, 1995, 1992, 1988, 1982, 1977, 1972, 1967, 1962, 1952, 1947, 1941, 1936, 1931, 1926, 1922
412 DAVIE ST	2020, 2017, 2014, 2010, 2005, 2003, 2000, 1997, 1995, 1992, 1988, 1982, 1972, 1967, 1962, 1957, 1952, 1947, 1941, 1936, 1931, 1926, 1922
412 DAVIE ST	2020, 2017, 2014, 2010, 2005, 2003, 2000, 1997, 1995, 1992, 1988, 1982, 1977, 1967, 1962, 1957, 1952, 1947, 1941, 1936, 1931, 1926, 1922
412 DAVIE ST	2020, 2017, 2014, 2010, 2005, 2003, 2000, 1997, 1995, 1992, 1988, 1982, 1977, 1972, 1962, 1957, 1952, 1947, 1941, 1936, 1931, 1926, 1922
412 DAVIE ST	2020, 2017, 2014, 2010, 2005, 2003, 2000, 1997, 1995, 1992, 1988, 1982, 1977, 1972, 1967, 1957, 1952, 1947, 1941, 1936, 1931, 1926, 1922
412 DAVIE ST	2020, 2017, 2014, 2010, 2005, 2003, 2000, 1997, 1995, 1992, 1988, 1977, 1972, 1967, 1962, 1957, 1952, 1947, 1941, 1936, 1931, 1926, 1922
412 DAVIE ST	2020, 2017, 2014, 2010, 2005, 2003, 2000, 1997, 1995, 1992, 1982, 1977, 1972, 1967, 1962, 1957, 1952, 1947, 1941, 1936, 1931, 1926, 1922
412 DAVIE ST	2020, 2017, 2014, 2010, 2005, 2003, 2000, 1997, 1995, 1988, 1982, 1977, 1972, 1967, 1962, 1957, 1952, 1947, 1941, 1936, 1931, 1926, 1922
412 E HARGETT ST	2020, 2017, 2014, 2010, 2003, 2000, 1997, 1995, 1992, 1988, 1982, 1977, 1972, 1967, 1962, 1957, 1952, 1947, 1941, 1936, 1931, 1926, 1922
412 E HARGETT ST	2020, 2017, 2014, 2005, 2003, 2000, 1997, 1995, 1992, 1988, 1982, 1977, 1972, 1967, 1962, 1957, 1952, 1947, 1941, 1936, 1931, 1926, 1922
412 E MARTIN ST	2020, 2017, 2014, 2005, 2003, 2000, 1997, 1995, 1992, 1988, 1982, 1977, 1972, 1967, 1962, 1957, 1952, 1947, 1941, 1936, 1931, 1926, 1922
412 E MARTIN ST	2020, 2017, 2014, 2010, 2003, 2000, 1997, 1995, 1992, 1988, 1982, 1977, 1972, 1967, 1962, 1957, 1952, 1947, 1941, 1936, 1931, 1926, 1922
412 E MARTIN ST	2020, 2017, 2010, 2005, 2003, 2000, 1997, 1995, 1992, 1988, 1982, 1977, 1972, 1967, 1962, 1957, 1952, 1947, 1941, 1936, 1931, 1926, 1922

FINDINGS

Address Researched	Address Not Identified in Research Source
412 E MARTIN ST	2017, 2014, 2010, 2005, 2003, 2000, 1997, 1995, 1992, 1988, 1982, 1977, 1972, 1967, 1962, 1957, 1952, 1947, 1941, 1936, 1931, 1926, 1922
412 E MARTIN ST	2020, 2017, 2014, 2010, 2005, 2003, 2000, 1997, 1992, 1988, 1982, 1977, 1972, 1967, 1962, 1957, 1952, 1947, 1941, 1936, 1931, 1926, 1922
412 HARGETT ST	2020, 2017, 2014, 2010, 2005, 2003, 2000, 1995, 1992, 1988, 1982, 1977, 1972, 1967, 1962, 1957, 1952, 1947, 1941, 1936, 1931, 1926, 1922
412 HARGETT ST	2020, 2017, 2014, 2010, 2005, 2003, 2000, 1997, 1995, 1992, 1982, 1977, 1972, 1967, 1962, 1957, 1952, 1947, 1941, 1936, 1931, 1926, 1922
412 HARGETT ST	2020, 2017, 2014, 2010, 2005, 2003, 2000, 1997, 1995, 1988, 1982, 1977, 1972, 1967, 1962, 1957, 1952, 1947, 1941, 1936, 1931, 1926, 1922
412 HARGETT ST	2020, 2017, 2014, 2010, 2005, 2000, 1997, 1995, 1992, 1988, 1982, 1977, 1972, 1967, 1962, 1957, 1952, 1947, 1941, 1936, 1931, 1926, 1922
412 HARGETT ST	2020, 2017, 2014, 2010, 2005, 2003, 2000, 1997, 1995, 1992, 1988, 1982, 1977, 1972, 1967, 1957, 1952, 1947, 1941, 1936, 1931, 1926, 1922
412 HARGETT ST	2020, 2017, 2014, 2010, 2005, 2003, 2000, 1997, 1995, 1992, 1988, 1982, 1977, 1972, 1962, 1957, 1952, 1947, 1941, 1936, 1931, 1926, 1922
412 HARGETT ST	2020, 2017, 2014, 2010, 2005, 2003, 2000, 1997, 1995, 1992, 1988, 1982, 1977, 1967, 1962, 1957, 1952, 1947, 1941, 1936, 1931, 1926, 1922
412 HARGETT ST	2020, 2017, 2014, 2010, 2005, 2003, 2000, 1997, 1995, 1992, 1988, 1977, 1972, 1967, 1962, 1957, 1952, 1947, 1941, 1936, 1931, 1926, 1922
412 HARGETT ST	2020, 2017, 2014, 2010, 2005, 2003, 2000, 1997, 1995, 1992, 1988, 1982, 1972, 1967, 1962, 1957, 1952, 1947, 1941, 1936, 1931, 1926, 1922
412 HARGETT ST	2020, 2017, 2014, 2010, 2005, 2003, 2000, 1997, 1995, 1992, 1988, 1982, 1977, 1972, 1967, 1962, 1952, 1947, 1941, 1936, 1931, 1926, 1922
412 HARGETT ST	2020, 2017, 2014, 2010, 2005, 2003, 2000, 1997, 1995, 1992, 1988, 1982, 1977, 1972, 1967, 1962, 1957, 1947, 1941, 1936, 1931, 1926, 1922
412 HARGETT ST	2020, 2017, 2014, 2010, 2005, 2003, 2000, 1997, 1995, 1992, 1988, 1982, 1977, 1972, 1967, 1962, 1957, 1952, 1941, 1936, 1931, 1926, 1922
412 HARGETT ST	2020, 2017, 2014, 2010, 2005, 2003, 2000, 1997, 1995, 1992, 1988, 1982, 1977, 1972, 1967, 1962, 1957, 1952, 1947, 1941, 1936, 1931, 1922
412 HARGETT ST	2020, 2017, 2014, 2010, 2005, 2003, 2000, 1997, 1995, 1992, 1988, 1982, 1977, 1972, 1967, 1962, 1957, 1952, 1947, 1941, 1936, 1931, 1926
412 HARGETT ST	2020, 2017, 2014, 2010, 2005, 2003, 2000, 1997, 1995, 1992, 1988, 1982, 1977, 1972, 1967, 1962, 1957, 1952, 1947, 1936, 1931, 1926, 1922
412 HARGETT ST	2020, 2017, 2014, 2010, 2005, 2003, 2000, 1997, 1995, 1992, 1988, 1982, 1977, 1972, 1967, 1962, 1957, 1952, 1947, 1941, 1931, 1926, 1922
412 HARGETT ST	2020, 2017, 2014, 2010, 2005, 2003, 2000, 1997, 1995, 1992, 1988, 1982, 1977, 1972, 1967, 1962, 1957, 1952, 1947, 1941, 1936, 1926, 1922
412 MARTIN ST	2020, 2017, 2014, 2010, 2005, 2003, 2000, 1997, 1995, 1992, 1988, 1982, 1977, 1972, 1967, 1962, 1957, 1952, 1947, 1941, 1936, 1926, 1922
412 MARTIN ST	2020, 2017, 2014, 2010, 2005, 2003, 2000, 1997, 1995, 1992, 1988, 1982, 1977, 1972, 1967, 1962, 1957, 1952, 1947, 1941, 1931, 1926, 1922
412 MARTIN ST	2020, 2017, 2014, 2010, 2005, 2003, 2000, 1997, 1995, 1992, 1988, 1982, 1977, 1972, 1967, 1962, 1957, 1952, 1947, 1936, 1931, 1926, 1922

FINDINGS

Address Researched	Address Not Identified in Research Source
412 MARTIN ST	2020, 2017, 2014, 2010, 2005, 2003, 2000, 1997, 1995, 1992, 1988, 1982, 1977, 1972, 1967, 1962, 1957, 1952, 1947, 1941, 1936, 1931, 1926
412 MARTIN ST	2020, 2017, 2014, 2010, 2005, 2003, 2000, 1997, 1995, 1992, 1988, 1982, 1977, 1972, 1967, 1962, 1957, 1952, 1947, 1941, 1936, 1931, 1922
412 MARTIN ST	2020, 2017, 2014, 2010, 2005, 2003, 2000, 1997, 1995, 1992, 1988, 1982, 1977, 1972, 1967, 1962, 1957, 1952, 1941, 1936, 1931, 1926, 1922
242 E DAVIE ST	2020, 2017, 2014, 2010, 2003, 2000, 1997, 1995, 1992, 1988, 1982, 1977, 1972, 1967, 1962, 1957, 1952, 1947, 1941, 1936, 1931, 1926, 1922
242 E DAVIE ST	2020, 2017, 2014, 2005, 2003, 2000, 1997, 1995, 1992, 1988, 1982, 1977, 1972, 1967, 1962, 1957, 1952, 1947, 1941, 1936, 1931, 1926, 1922
242 E DAVIE ST	2020, 2017, 2010, 2005, 2003, 2000, 1997, 1995, 1992, 1988, 1982, 1977, 1972, 1967, 1962, 1957, 1952, 1947, 1941, 1936, 1931, 1926, 1922
242 E DAVIE ST	2020, 2014, 2010, 2005, 2003, 2000, 1997, 1995, 1992, 1988, 1982, 1977, 1972, 1967, 1962, 1957, 1952, 1947, 1941, 1936, 1931, 1926, 1922
242 E DAVIE ST	2017, 2014, 2010, 2005, 2003, 2000, 1997, 1995, 1992, 1988, 1982, 1977, 1972, 1967, 1962, 1957, 1952, 1947, 1941, 1936, 1931, 1926, 1922
242 E DAVIE ST	2020, 2017, 2014, 2010, 2005, 2003, 2000, 1997, 1992, 1988, 1982, 1977, 1972, 1967, 1962, 1957, 1952, 1947, 1941, 1936, 1931, 1926, 1922
242 E DAVIE ST	2020, 2017, 2014, 2010, 2005, 2003, 2000, 1997, 1995, 1988, 1982, 1977, 1972, 1967, 1962, 1957, 1952, 1947, 1941, 1936, 1931, 1926, 1922
244 DAVIE ST	2020, 2017, 2014, 2010, 2005, 2000, 1997, 1995, 1992, 1988, 1982, 1977, 1972, 1967, 1962, 1957, 1952, 1947, 1941, 1936, 1931, 1926, 1922
244 E DAVIE ST	2020, 2017, 2014, 2010, 2005, 2003, 1997, 1995, 1992, 1988, 1982, 1977, 1972, 1967, 1962, 1957, 1952, 1947, 1941, 1936, 1931, 1926, 1922
244 E DAVIE ST	2020, 2017, 2014, 2010, 2003, 2000, 1997, 1995, 1992, 1988, 1982, 1977, 1972, 1967, 1962, 1957, 1952, 1947, 1941, 1936, 1931, 1926, 1922
244 E DAVIE ST	2017, 2014, 2010, 2005, 2003, 2000, 1997, 1995, 1992, 1988, 1982, 1977, 1972, 1967, 1962, 1957, 1952, 1947, 1941, 1936, 1931, 1926, 1922
244 E DAVIE ST	2020, 2014, 2010, 2005, 2003, 2000, 1997, 1995, 1992, 1988, 1982, 1977, 1972, 1967, 1962, 1957, 1952, 1947, 1941, 1936, 1931, 1926, 1922
244 E DAVIE ST	2020, 2017, 2010, 2005, 2003, 2000, 1997, 1995, 1992, 1988, 1982, 1977, 1972, 1967, 1962, 1957, 1952, 1947, 1941, 1936, 1931, 1926, 1922
244 E DAVIE ST	2020, 2017, 2014, 2005, 2003, 2000, 1997, 1995, 1992, 1988, 1982, 1977, 1972, 1967, 1962, 1957, 1952, 1947, 1941, 1936, 1931, 1926, 1922
244 E DAVIE ST	2020, 2017, 2014, 2010, 2005, 2003, 2000, 1997, 1995, 1988, 1982, 1977, 1972, 1967, 1962, 1957, 1952, 1947, 1941, 1936, 1931, 1926, 1922
244 E DAVIE ST	2020, 2017, 2014, 2010, 2005, 2003, 2000, 1997, 1992, 1988, 1982, 1977, 1972, 1967, 1962, 1957, 1952, 1947, 1941, 1936, 1931, 1926, 1922
246 DAVIE ST	2020, 2017, 2014, 2010, 2005, 2000, 1997, 1995, 1992, 1988, 1982, 1977, 1972, 1967, 1962, 1957, 1952, 1947, 1941, 1936, 1931, 1926, 1922
246 E DAVIE ST	2020, 2017, 2014, 2010, 2003, 2000, 1997, 1995, 1992, 1988, 1982, 1977, 1972, 1967, 1962, 1957, 1952, 1947, 1941, 1936, 1931, 1926, 1922
246 E DAVIE ST	2020, 2017, 2014, 2005, 2003, 2000, 1997, 1995, 1992, 1988, 1982, 1977, 1972, 1967, 1962, 1957, 1952, 1947, 1941, 1936, 1931, 1926, 1922

FINDINGS

Address Researched	Address Not Identified in Research Source
246 E DAVIE ST	2020, 2017, 2010, 2005, 2003, 2000, 1997, 1995, 1992, 1988, 1982, 1977, 1972, 1967, 1962, 1957, 1952, 1947, 1941, 1936, 1931, 1926, 1922
246 E DAVIE ST	2020, 2014, 2010, 2005, 2003, 2000, 1997, 1995, 1992, 1988, 1982, 1977, 1972, 1967, 1962, 1957, 1952, 1947, 1941, 1936, 1931, 1926, 1922
246 E DAVIE ST	2017, 2014, 2010, 2005, 2003, 2000, 1997, 1995, 1992, 1988, 1982, 1977, 1972, 1967, 1962, 1957, 1952, 1947, 1941, 1936, 1931, 1926, 1922
246 E DAVIE ST	2020, 2017, 2014, 2010, 2005, 2003, 2000, 1997, 1992, 1988, 1982, 1977, 1972, 1967, 1962, 1957, 1952, 1947, 1941, 1936, 1931, 1926, 1922
248 DAVIE ST	2020, 2017, 2014, 2010, 2005, 2000, 1997, 1995, 1992, 1988, 1982, 1977, 1972, 1967, 1962, 1957, 1952, 1947, 1941, 1936, 1931, 1926, 1922
248 E DAVIE ST	2020, 2017, 2014, 2010, 2005, 2003, 1997, 1995, 1992, 1988, 1982, 1977, 1972, 1967, 1962, 1957, 1952, 1947, 1941, 1936, 1931, 1926, 1922
248 E DAVIE ST	2020, 2017, 2014, 2010, 2003, 2000, 1997, 1995, 1992, 1988, 1982, 1977, 1972, 1967, 1962, 1957, 1952, 1947, 1941, 1936, 1931, 1926, 1922
248 E DAVIE ST	2017, 2014, 2010, 2005, 2003, 2000, 1997, 1995, 1992, 1988, 1982, 1977, 1972, 1967, 1962, 1957, 1952, 1947, 1941, 1936, 1931, 1926, 1922
248 E DAVIE ST	2020, 2014, 2010, 2005, 2003, 2000, 1997, 1995, 1992, 1988, 1982, 1977, 1972, 1967, 1962, 1957, 1952, 1947, 1941, 1936, 1931, 1926, 1922
248 E DAVIE ST	2020, 2017, 2010, 2005, 2003, 2000, 1997, 1995, 1992, 1988, 1982, 1977, 1972, 1967, 1962, 1957, 1952, 1947, 1941, 1936, 1931, 1926, 1922
248 E DAVIE ST	2020, 2017, 2014, 2005, 2003, 2000, 1997, 1995, 1992, 1988, 1982, 1977, 1972, 1967, 1962, 1957, 1952, 1947, 1941, 1936, 1931, 1926, 1922
248 E DAVIE ST	2020, 2017, 2014, 2010, 2005, 2003, 2000, 1997, 1992, 1988, 1982, 1977, 1972, 1967, 1962, 1957, 1952, 1947, 1941, 1936, 1931, 1926, 1922
248 E DAVIE ST	2020, 2017, 2014, 2010, 2005, 2003, 2000, 1997, 1995, 1988, 1982, 1977, 1972, 1967, 1962, 1957, 1952, 1947, 1941, 1936, 1931, 1926, 1922
250 DAVIE ST	2020, 2017, 2014, 2010, 2005, 2000, 1997, 1995, 1992, 1988, 1982, 1977, 1972, 1967, 1962, 1957, 1952, 1947, 1941, 1936, 1931, 1926, 1922
250 E DAVIE ST	2020, 2017, 2014, 2010, 2003, 2000, 1997, 1995, 1992, 1988, 1982, 1977, 1972, 1967, 1962, 1957, 1952, 1947, 1941, 1936, 1931, 1926, 1922
250 E DAVIE ST	2020, 2017, 2014, 2005, 2003, 2000, 1997, 1995, 1992, 1988, 1982, 1977, 1972, 1967, 1962, 1957, 1952, 1947, 1941, 1936, 1931, 1926, 1922
250 E DAVIE ST	2020, 2017, 2010, 2005, 2003, 2000, 1997, 1995, 1992, 1988, 1982, 1977, 1972, 1967, 1962, 1957, 1952, 1947, 1941, 1936, 1931, 1926, 1922
250 E DAVIE ST	2020, 2014, 2010, 2005, 2003, 2000, 1997, 1995, 1992, 1988, 1982, 1977, 1972, 1967, 1962, 1957, 1952, 1947, 1941, 1936, 1931, 1926, 1922
250 E DAVIE ST	2017, 2014, 2010, 2005, 2003, 2000, 1997, 1995, 1992, 1988, 1982, 1977, 1972, 1967, 1962, 1957, 1952, 1947, 1941, 1936, 1931, 1926, 1922
250 E DAVIE ST	2020, 2017, 2014, 2010, 2005, 2003, 2000, 1997, 1995, 1988, 1982, 1977, 1972, 1967, 1962, 1957, 1952, 1947, 1941, 1936, 1931, 1926, 1922
250 E DAVIE ST	2020, 2017, 2014, 2010, 2005, 2003, 2000, 1997, 1992, 1988, 1982, 1977, 1972, 1967, 1962, 1957, 1952, 1947, 1941, 1936, 1931, 1926, 1922
252 DAVIE ST	2020, 2017, 2014, 2010, 2005, 2000, 1997, 1995, 1992, 1988, 1982, 1977, 1972, 1967, 1962, 1957, 1952, 1947, 1941, 1936, 1931, 1926, 1922

FINDINGS

Address Researched	Address Not Identified in Research Source
252 E DAVIE ST	2020, 2017, 2014, 2010, 2003, 2000, 1997, 1995, 1992, 1988, 1982, 1977, 1972, 1967, 1962, 1957, 1952, 1947, 1941, 1936, 1931, 1926, 1922
252 E DAVIE ST	2017, 2014, 2010, 2005, 2003, 2000, 1997, 1995, 1992, 1988, 1982, 1977, 1972, 1967, 1962, 1957, 1952, 1947, 1941, 1936, 1931, 1926, 1922
252 E DAVIE ST	2020, 2014, 2010, 2005, 2003, 2000, 1997, 1995, 1992, 1988, 1982, 1977, 1972, 1967, 1962, 1957, 1952, 1947, 1941, 1936, 1931, 1926, 1922
252 E DAVIE ST	2020, 2017, 2010, 2005, 2003, 2000, 1997, 1995, 1992, 1988, 1982, 1977, 1972, 1967, 1962, 1957, 1952, 1947, 1941, 1936, 1931, 1926, 1922
252 E DAVIE ST	2020, 2017, 2014, 2010, 2005, 2003, 2000, 1997, 1992, 1988, 1982, 1977, 1972, 1967, 1962, 1957, 1952, 1947, 1941, 1936, 1931, 1926, 1922
252 E DAVIE ST	2020, 2017, 2014, 2010, 2005, 2003, 2000, 1997, 1995, 1988, 1982, 1977, 1972, 1967, 1962, 1957, 1952, 1947, 1941, 1936, 1931, 1926, 1922
254 DAVIE ST	2020, 2017, 2014, 2010, 2005, 2000, 1997, 1995, 1992, 1988, 1982, 1977, 1972, 1967, 1962, 1957, 1952, 1947, 1941, 1936, 1931, 1926, 1922
254 E DAVIE ST	2020, 2017, 2014, 2010, 2005, 2003, 1997, 1995, 1992, 1988, 1982, 1977, 1972, 1967, 1962, 1957, 1952, 1947, 1941, 1936, 1931, 1926, 1922
254 E DAVIE ST	2020, 2017, 2014, 2010, 2003, 2000, 1997, 1995, 1992, 1988, 1982, 1977, 1972, 1967, 1962, 1957, 1952, 1947, 1941, 1936, 1931, 1926, 1922
254 E DAVIE ST	2020, 2017, 2010, 2005, 2003, 2000, 1997, 1995, 1992, 1988, 1982, 1977, 1972, 1967, 1962, 1957, 1952, 1947, 1941, 1936, 1931, 1926, 1922
254 E DAVIE ST	2020, 2017, 2014, 2005, 2003, 2000, 1997, 1995, 1992, 1988, 1982, 1977, 1972, 1967, 1962, 1957, 1952, 1947, 1941, 1936, 1931, 1926, 1922
254 E DAVIE ST	2020, 2014, 2010, 2005, 2003, 2000, 1997, 1995, 1992, 1988, 1982, 1977, 1972, 1967, 1962, 1957, 1952, 1947, 1941, 1936, 1931, 1926, 1922
254 E DAVIE ST	2017, 2014, 2010, 2005, 2003, 2000, 1997, 1995, 1992, 1988, 1982, 1977, 1972, 1967, 1962, 1957, 1952, 1947, 1941, 1936, 1931, 1926, 1922
254 E DAVIE ST	2020, 2017, 2014, 2010, 2005, 2003, 2000, 1997, 1995, 1988, 1982, 1977, 1972, 1967, 1962, 1957, 1952, 1947, 1941, 1936, 1931, 1926, 1922
254 E DAVIE ST	2020, 2017, 2014, 2010, 2005, 2003, 2000, 1997, 1992, 1988, 1982, 1977, 1972, 1967, 1962, 1957, 1952, 1947, 1941, 1936, 1931, 1926, 1922
256 DAVIE ST	2020, 2017, 2014, 2010, 2005, 2000, 1997, 1995, 1992, 1988, 1982, 1977, 1972, 1967, 1962, 1957, 1952, 1947, 1941, 1936, 1931, 1926, 1922
256 E DAVIE ST	2020, 2017, 2014, 2010, 2005, 2003, 1997, 1995, 1992, 1988, 1982, 1977, 1972, 1967, 1962, 1957, 1952, 1947, 1941, 1936, 1931, 1926, 1922
256 E DAVIE ST	2020, 2017, 2014, 2010, 2003, 2000, 1997, 1995, 1992, 1988, 1982, 1977, 1972, 1967, 1962, 1957, 1952, 1947, 1941, 1936, 1931, 1926, 1922
256 E DAVIE ST	2017, 2014, 2010, 2005, 2003, 2000, 1997, 1995, 1992, 1988, 1982, 1977, 1972, 1967, 1962, 1957, 1952, 1947, 1941, 1936, 1931, 1926, 1922
256 E DAVIE ST	2020, 2014, 2010, 2005, 2003, 2000, 1997, 1995, 1992, 1988, 1982, 1977, 1972, 1967, 1962, 1957, 1952, 1947, 1941, 1936, 1931, 1926, 1922
256 E DAVIE ST	2020, 2017, 2014, 2005, 2003, 2000, 1997, 1995, 1992, 1988, 1982, 1977, 1972, 1967, 1962, 1957, 1952, 1947, 1941, 1936, 1931, 1926, 1922
256 E DAVIE ST	2020, 2017, 2010, 2005, 2003, 2000, 1997, 1995, 1992, 1988, 1982, 1977, 1972, 1967, 1962, 1957, 1952, 1947, 1941, 1936, 1931, 1926, 1922

FINDINGS

Address Researched	Address Not Identified in Research Source
256 E DAVIE ST	2020, 2017, 2014, 2010, 2005, 2003, 2000, 1997, 1992, 1988, 1982, 1977, 1972, 1967, 1962, 1957, 1952, 1947, 1941, 1936, 1931, 1926, 1922
256 E DAVIE ST	2020, 2017, 2014, 2010, 2005, 2003, 2000, 1997, 1995, 1988, 1982, 1977, 1972, 1967, 1962, 1957, 1952, 1947, 1941, 1936, 1931, 1926, 1922
258 DAVIE ST	2020, 2017, 2014, 2010, 2005, 2000, 1997, 1995, 1992, 1988, 1982, 1977, 1972, 1967, 1962, 1957, 1952, 1947, 1941, 1936, 1931, 1926, 1922
258 E DAVIE ST	2020, 2017, 2014, 2010, 2005, 2003, 1997, 1995, 1992, 1988, 1982, 1977, 1972, 1967, 1962, 1957, 1952, 1947, 1941, 1936, 1931, 1926, 1922
258 E DAVIE ST	2020, 2017, 2014, 2010, 2003, 2000, 1997, 1995, 1992, 1988, 1982, 1977, 1972, 1967, 1962, 1957, 1952, 1947, 1941, 1936, 1931, 1926, 1922
258 E DAVIE ST	2020, 2017, 2010, 2005, 2003, 2000, 1997, 1995, 1992, 1988, 1982, 1977, 1972, 1967, 1962, 1957, 1952, 1947, 1941, 1936, 1931, 1926, 1922
258 E DAVIE ST	2020, 2017, 2014, 2005, 2003, 2000, 1997, 1995, 1992, 1988, 1982, 1977, 1972, 1967, 1962, 1957, 1952, 1947, 1941, 1936, 1931, 1926, 1922
258 E DAVIE ST	2020, 2014, 2010, 2005, 2003, 2000, 1997, 1995, 1992, 1988, 1982, 1977, 1972, 1967, 1962, 1957, 1952, 1947, 1941, 1936, 1931, 1926, 1922
258 E DAVIE ST	2017, 2014, 2010, 2005, 2003, 2000, 1997, 1995, 1992, 1988, 1982, 1977, 1972, 1967, 1962, 1957, 1952, 1947, 1941, 1936, 1931, 1926, 1922
260 DAVIE ST	2020, 2017, 2014, 2010, 2005, 2000, 1997, 1995, 1992, 1988, 1982, 1977, 1972, 1967, 1962, 1957, 1952, 1947, 1941, 1936, 1931, 1926, 1922
260 E DAVIE ST	2020, 2017, 2014, 2010, 2005, 2003, 1997, 1995, 1992, 1988, 1982, 1977, 1972, 1967, 1962, 1957, 1952, 1947, 1941, 1936, 1931, 1926, 1922
260 E DAVIE ST	2020, 2017, 2014, 2010, 2003, 2000, 1997, 1995, 1992, 1988, 1982, 1977, 1972, 1967, 1962, 1957, 1952, 1947, 1941, 1936, 1931, 1926, 1922
260 E DAVIE ST	2017, 2014, 2010, 2005, 2003, 2000, 1997, 1995, 1992, 1988, 1982, 1977, 1972, 1967, 1962, 1957, 1952, 1947, 1941, 1936, 1931, 1926, 1922
260 E DAVIE ST	2020, 2014, 2010, 2005, 2003, 2000, 1997, 1995, 1992, 1988, 1982, 1977, 1972, 1967, 1962, 1957, 1952, 1947, 1941, 1936, 1931, 1926, 1922
260 E DAVIE ST	2020, 2017, 2010, 2005, 2003, 2000, 1997, 1995, 1992, 1988, 1982, 1977, 1972, 1967, 1962, 1957, 1952, 1947, 1941, 1936, 1931, 1926, 1922
260 E DAVIE ST	2020, 2017, 2014, 2010, 2005, 2003, 2000, 1997, 1995, 1988, 1982, 1977, 1972, 1967, 1962, 1957, 1952, 1947, 1941, 1936, 1931, 1926, 1922
260 E DAVIE ST	2020, 2017, 2014, 2010, 2005, 2003, 2000, 1997, 1992, 1988, 1982, 1977, 1972, 1967, 1962, 1957, 1952, 1947, 1941, 1936, 1931, 1926, 1922
262 DAVIE ST	2020, 2017, 2014, 2010, 2005, 2000, 1997, 1995, 1992, 1988, 1982, 1977, 1972, 1967, 1962, 1957, 1952, 1947, 1941, 1936, 1931, 1926, 1922
262 E DAVIE ST	2020, 2017, 2014, 2010, 2003, 2000, 1997, 1995, 1992, 1988, 1982, 1977, 1972, 1967, 1962, 1957, 1952, 1947, 1941, 1936, 1931, 1926, 1922
262 E DAVIE ST	2020, 2017, 2010, 2005, 2003, 2000, 1997, 1995, 1992, 1988, 1982, 1977, 1972, 1967, 1962, 1957, 1952, 1947, 1941, 1936, 1931, 1926, 1922
262 E DAVIE ST	2020, 2017, 2014, 2005, 2003, 2000, 1997, 1995, 1992, 1988, 1982, 1977, 1972, 1967, 1962, 1957, 1952, 1947, 1941, 1936, 1931, 1926, 1922
262 E DAVIE ST	2020, 2017, 2014, 2010, 2005, 2003, 2000, 1997, 1992, 1988, 1982, 1977, 1972, 1967, 1962, 1957, 1952, 1947, 1941, 1936, 1931, 1926, 1922

FINDINGS

Address Researched	Address Not Identified in Research Source
264 DAVIE ST	2020, 2017, 2014, 2010, 2005, 2000, 1997, 1995, 1992, 1988, 1982, 1977, 1972, 1967, 1962, 1957, 1952, 1947, 1941, 1936, 1931, 1926, 1922
264 E DAVIE ST	2020, 2017, 2014, 2010, 2005, 2003, 1997, 1995, 1992, 1988, 1982, 1977, 1972, 1967, 1962, 1957, 1952, 1947, 1941, 1936, 1931, 1926, 1922
264 E DAVIE ST	2020, 2017, 2014, 2010, 2003, 2000, 1997, 1995, 1992, 1988, 1982, 1977, 1972, 1967, 1962, 1957, 1952, 1947, 1941, 1936, 1931, 1926, 1922
264 E DAVIE ST	2017, 2014, 2010, 2005, 2003, 2000, 1997, 1995, 1992, 1988, 1982, 1977, 1972, 1967, 1962, 1957, 1952, 1947, 1941, 1936, 1931, 1926, 1922
264 E DAVIE ST	2020, 2017, 2014, 2010, 2005, 2003, 2000, 1997, 1992, 1988, 1982, 1977, 1972, 1967, 1962, 1957, 1952, 1947, 1941, 1936, 1931, 1926, 1922
268 DAVIE ST	2020, 2017, 2014, 2010, 2005, 2000, 1997, 1995, 1992, 1988, 1982, 1977, 1972, 1967, 1962, 1957, 1952, 1947, 1941, 1936, 1931, 1926, 1922
268 E DAVIE ST	2020, 2017, 2014, 2010, 2003, 2000, 1997, 1995, 1992, 1988, 1982, 1977, 1972, 1967, 1962, 1957, 1952, 1947, 1941, 1936, 1931, 1926, 1922
268 E DAVIE ST	2017, 2014, 2010, 2005, 2003, 2000, 1997, 1995, 1992, 1988, 1982, 1977, 1972, 1967, 1962, 1957, 1952, 1947, 1941, 1936, 1931, 1926, 1922
268 E DAVIE ST	2020, 2017, 2014, 2005, 2003, 2000, 1997, 1995, 1992, 1988, 1982, 1977, 1972, 1967, 1962, 1957, 1952, 1947, 1941, 1936, 1931, 1926, 1922
268 E DAVIE ST	2020, 2017, 2010, 2005, 2003, 2000, 1997, 1995, 1992, 1988, 1982, 1977, 1972, 1967, 1962, 1957, 1952, 1947, 1941, 1936, 1931, 1926, 1922
268 E DAVIE ST	2020, 2017, 2014, 2010, 2005, 2003, 2000, 1997, 1992, 1988, 1982, 1977, 1972, 1967, 1962, 1957, 1952, 1947, 1941, 1936, 1931, 1926, 1922
268 E DAVIE ST	2020, 2017, 2014, 2010, 2005, 2003, 2000, 1997, 1995, 1988, 1982, 1977, 1972, 1967, 1962, 1957, 1952, 1947, 1941, 1936, 1931, 1926, 1922
270 DAVIE ST	2020, 2017, 2014, 2010, 2005, 2000, 1997, 1995, 1992, 1988, 1982, 1977, 1972, 1967, 1962, 1957, 1952, 1947, 1941, 1936, 1931, 1926, 1922
270 E DAVIE ST	2020, 2017, 2014, 2010, 2005, 2003, 1997, 1995, 1992, 1988, 1982, 1977, 1972, 1967, 1962, 1957, 1952, 1947, 1941, 1936, 1931, 1926, 1922
270 E DAVIE ST	2020, 2017, 2014, 2010, 2003, 2000, 1997, 1995, 1992, 1988, 1982, 1977, 1972, 1967, 1962, 1957, 1952, 1947, 1941, 1936, 1931, 1926, 1922
270 E DAVIE ST	2020, 2017, 2010, 2005, 2003, 2000, 1997, 1995, 1992, 1988, 1982, 1977, 1972, 1967, 1962, 1957, 1952, 1947, 1941, 1936, 1931, 1926, 1922
270 E DAVIE ST	2020, 2017, 2014, 2005, 2003, 2000, 1997, 1995, 1992, 1988, 1982, 1977, 1972, 1967, 1962, 1957, 1952, 1947, 1941, 1936, 1931, 1926, 1922
270 E DAVIE ST	2017, 2014, 2010, 2005, 2003, 2000, 1997, 1995, 1992, 1988, 1982, 1977, 1972, 1967, 1962, 1957, 1952, 1947, 1941, 1936, 1931, 1926, 1922
270 E DAVIE ST	2020, 2014, 2010, 2005, 2003, 2000, 1997, 1995, 1992, 1988, 1982, 1977, 1972, 1967, 1962, 1957, 1952, 1947, 1941, 1936, 1931, 1926, 1922
270 E DAVIE ST	2020, 2017, 2014, 2010, 2005, 2003, 2000, 1997, 1992, 1988, 1982, 1977, 1972, 1967, 1962, 1957, 1952, 1947, 1941, 1936, 1931, 1926, 1922
272 DAVIE ST	2020, 2017, 2014, 2010, 2005, 2000, 1997, 1995, 1992, 1988, 1982, 1977, 1972, 1967, 1962, 1957, 1952, 1947, 1941, 1936, 1931, 1926, 1922
272 E DAVIE ST	2020, 2017, 2014, 2010, 2005, 2003, 1997, 1995, 1992, 1988, 1982, 1977, 1972, 1967, 1962, 1957, 1952, 1947, 1941, 1936, 1931, 1926, 1922

FINDINGS

Address Researched	Address Not Identified in Research Source
272 E DAVIE ST	2020, 2017, 2014, 2010, 2003, 2000, 1997, 1995, 1992, 1988, 1982, 1977, 1972, 1967, 1962, 1957, 1952, 1947, 1941, 1936, 1931, 1926, 1922
272 E DAVIE ST	2020, 2014, 2010, 2005, 2003, 2000, 1997, 1995, 1992, 1988, 1982, 1977, 1972, 1967, 1962, 1957, 1952, 1947, 1941, 1936, 1931, 1926, 1922
272 E DAVIE ST	2017, 2014, 2010, 2005, 2003, 2000, 1997, 1995, 1992, 1988, 1982, 1977, 1972, 1967, 1962, 1957, 1952, 1947, 1941, 1936, 1931, 1926, 1922
272 E DAVIE ST	2020, 2017, 2014, 2005, 2003, 2000, 1997, 1995, 1992, 1988, 1982, 1977, 1972, 1967, 1962, 1957, 1952, 1947, 1941, 1936, 1931, 1926, 1922
272 E DAVIE ST	2020, 2017, 2010, 2005, 2003, 2000, 1997, 1995, 1992, 1988, 1982, 1977, 1972, 1967, 1962, 1957, 1952, 1947, 1941, 1936, 1931, 1926, 1922
272 E DAVIE ST	2020, 2017, 2014, 2010, 2005, 2003, 2000, 1997, 1992, 1988, 1982, 1977, 1972, 1967, 1962, 1957, 1952, 1947, 1941, 1936, 1931, 1926, 1922
272 E DAVIE ST	2020, 2017, 2014, 2010, 2005, 2003, 2000, 1997, 1995, 1988, 1982, 1977, 1972, 1967, 1962, 1957, 1952, 1947, 1941, 1936, 1931, 1926, 1922
274 DAVIE ST	2020, 2017, 2014, 2010, 2005, 2000, 1997, 1995, 1992, 1988, 1982, 1977, 1972, 1967, 1962, 1957, 1952, 1947, 1941, 1936, 1931, 1926, 1922
274 E DAVIE ST	2020, 2017, 2014, 2010, 2003, 2000, 1997, 1995, 1992, 1988, 1982, 1977, 1972, 1967, 1962, 1957, 1952, 1947, 1941, 1936, 1931, 1926, 1922
274 E DAVIE ST	2020, 2017, 2010, 2005, 2003, 2000, 1997, 1995, 1992, 1988, 1982, 1977, 1972, 1967, 1962, 1957, 1952, 1947, 1941, 1936, 1931, 1926, 1922
274 E DAVIE ST	2020, 2017, 2014, 2005, 2003, 2000, 1997, 1995, 1992, 1988, 1982, 1977, 1972, 1967, 1962, 1957, 1952, 1947, 1941, 1936, 1931, 1926, 1922
274 E DAVIE ST	2017, 2014, 2010, 2005, 2003, 2000, 1997, 1995, 1992, 1988, 1982, 1977, 1972, 1967, 1962, 1957, 1952, 1947, 1941, 1936, 1931, 1926, 1922
274 E DAVIE ST	2020, 2014, 2010, 2005, 2003, 2000, 1997, 1995, 1992, 1988, 1982, 1977, 1972, 1967, 1962, 1957, 1952, 1947, 1941, 1936, 1931, 1926, 1922
274 E DAVIE ST	2020, 2017, 2014, 2010, 2005, 2003, 2000, 1997, 1995, 1988, 1982, 1977, 1972, 1967, 1962, 1957, 1952, 1947, 1941, 1936, 1931, 1926, 1922
274 E DAVIE ST	2020, 2017, 2014, 2010, 2005, 2003, 2000, 1997, 1992, 1988, 1982, 1977, 1972, 1967, 1962, 1957, 1952, 1947, 1941, 1936, 1931, 1926, 1922
276 DAVIE ST	2020, 2017, 2014, 2010, 2005, 2000, 1997, 1995, 1992, 1988, 1982, 1977, 1972, 1967, 1962, 1957, 1952, 1947, 1941, 1936, 1931, 1926, 1922
276 E DAVIE ST	2020, 2017, 2014, 2010, 2003, 2000, 1997, 1995, 1992, 1988, 1982, 1977, 1972, 1967, 1962, 1957, 1952, 1947, 1941, 1936, 1931, 1926, 1922
276 E DAVIE ST	2020, 2014, 2010, 2005, 2003, 2000, 1997, 1995, 1992, 1988, 1982, 1977, 1972, 1967, 1962, 1957, 1952, 1947, 1941, 1936, 1931, 1926, 1922
276 E DAVIE ST	2017, 2014, 2010, 2005, 2003, 2000, 1997, 1995, 1992, 1988, 1982, 1977, 1972, 1967, 1962, 1957, 1952, 1947, 1941, 1936, 1931, 1926, 1922
276 E DAVIE ST	2020, 2017, 2014, 2005, 2003, 2000, 1997, 1995, 1992, 1988, 1982, 1977, 1972, 1967, 1962, 1957, 1952, 1947, 1941, 1936, 1931, 1926, 1922
276 E DAVIE ST	2020, 2017, 2014, 2010, 2005, 2003, 2000, 1997, 1992, 1988, 1982, 1977, 1972, 1967, 1962, 1957, 1952, 1947, 1941, 1936, 1931, 1926, 1922
276 E DAVIE ST	2020, 2017, 2014, 2010, 2005, 2003, 2000, 1997, 1995, 1988, 1982, 1977, 1972, 1967, 1962, 1957, 1952, 1947, 1941, 1936, 1931, 1926, 1922

FINDINGS

Address Researched	Address Not Identified in Research Source
278 DAVIE ST	2020, 2017, 2014, 2010, 2005, 2000, 1997, 1995, 1992, 1988, 1982, 1977, 1972, 1967, 1962, 1957, 1952, 1947, 1941, 1936, 1931, 1926, 1922
278 E DAVIE ST	2020, 2017, 2014, 2010, 2005, 2003, 1997, 1995, 1992, 1988, 1982, 1977, 1972, 1967, 1962, 1957, 1952, 1947, 1941, 1936, 1931, 1926, 1922
278 E DAVIE ST	2020, 2017, 2014, 2010, 2003, 2000, 1997, 1995, 1992, 1988, 1982, 1977, 1972, 1967, 1962, 1957, 1952, 1947, 1941, 1936, 1931, 1926, 1922
278 E DAVIE ST	2020, 2017, 2014, 2005, 2003, 2000, 1997, 1995, 1992, 1988, 1982, 1977, 1972, 1967, 1962, 1957, 1952, 1947, 1941, 1936, 1931, 1926, 1922
278 E DAVIE ST	2020, 2017, 2010, 2005, 2003, 2000, 1997, 1995, 1992, 1988, 1982, 1977, 1972, 1967, 1962, 1957, 1952, 1947, 1941, 1936, 1931, 1926, 1922
278 E DAVIE ST	2017, 2014, 2010, 2005, 2003, 2000, 1997, 1995, 1992, 1988, 1982, 1977, 1972, 1967, 1962, 1957, 1952, 1947, 1941, 1936, 1931, 1926, 1922
278 E DAVIE ST	2020, 2014, 2010, 2005, 2003, 2000, 1997, 1995, 1992, 1988, 1982, 1977, 1972, 1967, 1962, 1957, 1952, 1947, 1941, 1936, 1931, 1926, 1922
278 E DAVIE ST	2020, 2017, 2014, 2010, 2005, 2003, 2000, 1997, 1995, 1988, 1982, 1977, 1972, 1967, 1962, 1957, 1952, 1947, 1941, 1936, 1931, 1926, 1922
278 E DAVIE ST	2020, 2017, 2014, 2010, 2005, 2003, 2000, 1997, 1992, 1988, 1982, 1977, 1972, 1967, 1962, 1957, 1952, 1947, 1941, 1936, 1931, 1926, 1922
280 DAVIE ST	2020, 2017, 2014, 2010, 2005, 2000, 1997, 1995, 1992, 1988, 1982, 1977, 1972, 1967, 1962, 1957, 1952, 1947, 1941, 1936, 1931, 1926, 1922
280 E DAVIE ST	2020, 2017, 2014, 2010, 2005, 2003, 1997, 1995, 1992, 1988, 1982, 1977, 1972, 1967, 1962, 1957, 1952, 1947, 1941, 1936, 1931, 1926, 1922
280 E DAVIE ST	2020, 2017, 2014, 2010, 2003, 2000, 1997, 1995, 1992, 1988, 1982, 1977, 1972, 1967, 1962, 1957, 1952, 1947, 1941, 1936, 1931, 1926, 1922
280 E DAVIE ST	2020, 2014, 2010, 2005, 2003, 2000, 1997, 1995, 1992, 1988, 1982, 1977, 1972, 1967, 1962, 1957, 1952, 1947, 1941, 1936, 1931, 1926, 1922
280 E DAVIE ST	2017, 2014, 2010, 2005, 2003, 2000, 1997, 1995, 1992, 1988, 1982, 1977, 1972, 1967, 1962, 1957, 1952, 1947, 1941, 1936, 1931, 1926, 1922
280 E DAVIE ST	2020, 2017, 2010, 2005, 2003, 2000, 1997, 1995, 1992, 1988, 1982, 1977, 1972, 1967, 1962, 1957, 1952, 1947, 1941, 1936, 1931, 1926, 1922
280 E DAVIE ST	2020, 2017, 2014, 2005, 2003, 2000, 1997, 1995, 1992, 1988, 1982, 1977, 1972, 1967, 1962, 1957, 1952, 1947, 1941, 1936, 1931, 1926, 1922
280 E DAVIE ST	2020, 2017, 2014, 2010, 2005, 2003, 2000, 1997, 1992, 1988, 1982, 1977, 1972, 1967, 1962, 1957, 1952, 1947, 1941, 1936, 1931, 1926, 1922
282 DAVIE ST	2020, 2017, 2014, 2010, 2005, 2000, 1997, 1995, 1992, 1988, 1982, 1977, 1972, 1967, 1962, 1957, 1952, 1947, 1941, 1936, 1931, 1926, 1922
282 E DAVIE ST	2020, 2017, 2014, 2010, 2003, 2000, 1997, 1995, 1992, 1988, 1982, 1977, 1972, 1967, 1962, 1957, 1952, 1947, 1941, 1936, 1931, 1926, 1922
282 E DAVIE ST	2020, 2017, 2010, 2005, 2003, 2000, 1997, 1995, 1992, 1988, 1982, 1977, 1972, 1967, 1962, 1957, 1952, 1947, 1941, 1936, 1931, 1926, 1922
282 E DAVIE ST	2020, 2014, 2010, 2005, 2003, 2000, 1997, 1995, 1992, 1988, 1982, 1977, 1972, 1967, 1962, 1957, 1952, 1947, 1941, 1936, 1931, 1926, 1922
282 E DAVIE ST	2020, 2017, 2014, 2010, 2005, 2003, 2000, 1997, 1992, 1988, 1982, 1977, 1972, 1967, 1962, 1957, 1952, 1947, 1941, 1936, 1931, 1926, 1922

FINDINGS

Address Researched	Address Not Identified in Research Source
282 E DAVIE ST	2020, 2017, 2014, 2010, 2005, 2003, 2000, 1997, 1995, 1988, 1982, 1977, 1972, 1967, 1962, 1957, 1952, 1947, 1941, 1936, 1931, 1926, 1922
284 DAVIE ST	2020, 2017, 2014, 2010, 2005, 2000, 1997, 1995, 1992, 1988, 1982, 1977, 1972, 1967, 1962, 1957, 1952, 1947, 1941, 1936, 1931, 1926, 1922
284 E DAVIE ST	2020, 2017, 2014, 2010, 2003, 2000, 1997, 1995, 1992, 1988, 1982, 1977, 1972, 1967, 1962, 1957, 1952, 1947, 1941, 1936, 1931, 1926, 1922
284 E DAVIE ST	2020, 2014, 2010, 2005, 2003, 2000, 1997, 1995, 1992, 1988, 1982, 1977, 1972, 1967, 1962, 1957, 1952, 1947, 1941, 1936, 1931, 1926, 1922
284 E DAVIE ST	2017, 2014, 2010, 2005, 2003, 2000, 1997, 1995, 1992, 1988, 1982, 1977, 1972, 1967, 1962, 1957, 1952, 1947, 1941, 1936, 1931, 1926, 1922
284 E DAVIE ST	2020, 2017, 2010, 2005, 2003, 2000, 1997, 1995, 1992, 1988, 1982, 1977, 1972, 1967, 1962, 1957, 1952, 1947, 1941, 1936, 1931, 1926, 1922
284 E DAVIE ST	2020, 2017, 2014, 2005, 2003, 2000, 1997, 1995, 1992, 1988, 1982, 1977, 1972, 1967, 1962, 1957, 1952, 1947, 1941, 1936, 1931, 1926, 1922
284 E DAVIE ST	2020, 2017, 2014, 2010, 2005, 2003, 2000, 1997, 1992, 1988, 1982, 1977, 1972, 1967, 1962, 1957, 1952, 1947, 1941, 1936, 1931, 1926, 1922
286 DAVIE ST	2020, 2017, 2014, 2010, 2005, 2000, 1997, 1995, 1992, 1988, 1982, 1977, 1972, 1967, 1962, 1957, 1952, 1947, 1941, 1936, 1931, 1926, 1922
286 E DAVIE ST	2020, 2017, 2014, 2010, 2003, 2000, 1997, 1995, 1992, 1988, 1982, 1977, 1972, 1967, 1962, 1957, 1952, 1947, 1941, 1936, 1931, 1926, 1922
286 E DAVIE ST	2020, 2017, 2014, 2005, 2003, 2000, 1997, 1995, 1992, 1988, 1982, 1977, 1972, 1967, 1962, 1957, 1952, 1947, 1941, 1936, 1931, 1926, 1922
286 E DAVIE ST	2020, 2017, 2010, 2005, 2003, 2000, 1997, 1995, 1992, 1988, 1982, 1977, 1972, 1967, 1962, 1957, 1952, 1947, 1941, 1936, 1931, 1926, 1922
286 E DAVIE ST	2017, 2014, 2010, 2005, 2003, 2000, 1997, 1995, 1992, 1988, 1982, 1977, 1972, 1967, 1962, 1957, 1952, 1947, 1941, 1936, 1931, 1926, 1922
286 E DAVIE ST	2020, 2014, 2010, 2005, 2003, 2000, 1997, 1995, 1992, 1988, 1982, 1977, 1972, 1967, 1962, 1957, 1952, 1947, 1941, 1936, 1931, 1926, 1922
286 E DAVIE ST	2020, 2017, 2014, 2010, 2005, 2003, 2000, 1997, 1992, 1988, 1982, 1977, 1972, 1967, 1962, 1957, 1952, 1947, 1941, 1936, 1931, 1926, 1922
286 E DAVIE ST	2020, 2017, 2014, 2010, 2005, 2003, 2000, 1997, 1995, 1988, 1982, 1977, 1972, 1967, 1962, 1957, 1952, 1947, 1941, 1936, 1931, 1926, 1922
288 DAVIE ST	2020, 2017, 2014, 2010, 2005, 2000, 1997, 1995, 1992, 1988, 1982, 1977, 1972, 1967, 1962, 1957, 1952, 1947, 1941, 1936, 1931, 1926, 1922
288 E DAVIE ST	2020, 2017, 2014, 2010, 2003, 2000, 1997, 1995, 1992, 1988, 1982, 1977, 1972, 1967, 1962, 1957, 1952, 1947, 1941, 1936, 1931, 1926, 1922
288 E DAVIE ST	2020, 2014, 2010, 2005, 2003, 2000, 1997, 1995, 1992, 1988, 1982, 1977, 1972, 1967, 1962, 1957, 1952, 1947, 1941, 1936, 1931, 1926, 1922
288 E DAVIE ST	2017, 2014, 2010, 2005, 2003, 2000, 1997, 1995, 1992, 1988, 1982, 1977, 1972, 1967, 1962, 1957, 1952, 1947, 1941, 1936, 1931, 1926, 1922
288 E DAVIE ST	2020, 2017, 2010, 2005, 2003, 2000, 1997, 1995, 1992, 1988, 1982, 1977, 1972, 1967, 1962, 1957, 1952, 1947, 1941, 1936, 1931, 1926, 1922
288 E DAVIE ST	2020, 2017, 2014, 2005, 2003, 2000, 1997, 1995, 1992, 1988, 1982, 1977, 1972, 1967, 1962, 1957, 1952, 1947, 1941, 1936, 1931, 1926, 1922

FINDINGS

Address Researched	Address Not Identified in Research Source
288 E DAVIE ST	2020, 2017, 2014, 2010, 2005, 2003, 2000, 1997, 1992, 1988, 1982, 1977, 1972, 1967, 1962, 1957, 1952, 1947, 1941, 1936, 1931, 1926, 1922
290 DAVIE ST	2020, 2017, 2014, 2010, 2005, 2000, 1997, 1995, 1992, 1988, 1982, 1977, 1972, 1967, 1962, 1957, 1952, 1947, 1941, 1936, 1931, 1926, 1922
290 E DAVIE ST	2020, 2017, 2014, 2010, 2005, 2003, 1997, 1995, 1992, 1988, 1982, 1977, 1972, 1967, 1962, 1957, 1952, 1947, 1941, 1936, 1931, 1926, 1922
290 E DAVIE ST	2020, 2017, 2014, 2010, 2003, 2000, 1997, 1995, 1992, 1988, 1982, 1977, 1972, 1967, 1962, 1957, 1952, 1947, 1941, 1936, 1931, 1926, 1922
290 E DAVIE ST	2020, 2017, 2014, 2005, 2003, 2000, 1997, 1995, 1992, 1988, 1982, 1977, 1972, 1967, 1962, 1957, 1952, 1947, 1941, 1936, 1931, 1926, 1922
290 E DAVIE ST	2020, 2017, 2010, 2005, 2003, 2000, 1997, 1995, 1992, 1988, 1982, 1977, 1972, 1967, 1962, 1957, 1952, 1947, 1941, 1936, 1931, 1926, 1922
290 E DAVIE ST	2017, 2014, 2010, 2005, 2003, 2000, 1997, 1995, 1992, 1988, 1982, 1977, 1972, 1967, 1962, 1957, 1952, 1947, 1941, 1936, 1931, 1926, 1922
290 E DAVIE ST	2020, 2014, 2010, 2005, 2003, 2000, 1997, 1995, 1992, 1988, 1982, 1977, 1972, 1967, 1962, 1957, 1952, 1947, 1941, 1936, 1931, 1926, 1922
290 E DAVIE ST	2020, 2017, 2014, 2010, 2005, 2003, 2000, 1997, 1992, 1988, 1982, 1977, 1972, 1967, 1962, 1957, 1952, 1947, 1941, 1936, 1931, 1926, 1922
290 E DAVIE ST	2020, 2017, 2014, 2010, 2005, 2003, 2000, 1997, 1995, 1988, 1982, 1977, 1972, 1967, 1962, 1957, 1952, 1947, 1941, 1936, 1931, 1926, 1922
292 DAVIE ST	2020, 2017, 2014, 2010, 2005, 2000, 1997, 1995, 1992, 1988, 1982, 1977, 1972, 1967, 1962, 1957, 1952, 1947, 1941, 1936, 1931, 1926, 1922
292 E DAVIE ST	2020, 2017, 2014, 2010, 2003, 2000, 1997, 1995, 1992, 1988, 1982, 1977, 1972, 1967, 1962, 1957, 1952, 1947, 1941, 1936, 1931, 1926, 1922
292 E DAVIE ST	2020, 2014, 2010, 2005, 2003, 2000, 1997, 1995, 1992, 1988, 1982, 1977, 1972, 1967, 1962, 1957, 1952, 1947, 1941, 1936, 1931, 1926, 1922
292 E DAVIE ST	2017, 2014, 2010, 2005, 2003, 2000, 1997, 1995, 1992, 1988, 1982, 1977, 1972, 1967, 1962, 1957, 1952, 1947, 1941, 1936, 1931, 1926, 1922
292 E DAVIE ST	2020, 2017, 2010, 2005, 2003, 2000, 1997, 1995, 1992, 1988, 1982, 1977, 1972, 1967, 1962, 1957, 1952, 1947, 1941, 1936, 1931, 1926, 1922
292 E DAVIE ST	2020, 2017, 2014, 2005, 2003, 2000, 1997, 1995, 1992, 1988, 1982, 1977, 1972, 1967, 1962, 1957, 1952, 1947, 1941, 1936, 1931, 1926, 1922
292 E DAVIE ST	2020, 2017, 2014, 2010, 2005, 2003, 2000, 1997, 1995, 1988, 1982, 1977, 1972, 1967, 1962, 1957, 1952, 1947, 1941, 1936, 1931, 1926, 1922
292 E DAVIE ST	2020, 2017, 2014, 2010, 2005, 2003, 2000, 1997, 1992, 1988, 1982, 1977, 1972, 1967, 1962, 1957, 1952, 1947, 1941, 1936, 1931, 1926, 1922
294 DAVIE ST	2020, 2017, 2014, 2010, 2005, 2000, 1997, 1995, 1992, 1988, 1982, 1977, 1972, 1967, 1962, 1957, 1952, 1947, 1941, 1936, 1931, 1926, 1922
294 E DAVIE ST	2020, 2017, 2014, 2010, 2005, 2003, 1997, 1995, 1992, 1988, 1982, 1977, 1972, 1967, 1962, 1957, 1952, 1947, 1941, 1936, 1931, 1926, 1922
294 E DAVIE ST	2020, 2017, 2014, 2010, 2003, 2000, 1997, 1995, 1992, 1988, 1982, 1977, 1972, 1967, 1962, 1957, 1952, 1947, 1941, 1936, 1931, 1926, 1922
294 E DAVIE ST	2020, 2017, 2014, 2005, 2003, 2000, 1997, 1995, 1992, 1988, 1982, 1977, 1972, 1967, 1962, 1957, 1952, 1947, 1941, 1936, 1931, 1926, 1922

FINDINGS

Address Researched	Address Not Identified in Research Source
294 E DAVIE ST	2020, 2017, 2010, 2005, 2003, 2000, 1997, 1995, 1992, 1988, 1982, 1977, 1972, 1967, 1962, 1957, 1952, 1947, 1941, 1936, 1931, 1926, 1922
294 E DAVIE ST	2017, 2014, 2010, 2005, 2003, 2000, 1997, 1995, 1992, 1988, 1982, 1977, 1972, 1967, 1962, 1957, 1952, 1947, 1941, 1936, 1931, 1926, 1922
294 E DAVIE ST	2020, 2014, 2010, 2005, 2003, 2000, 1997, 1995, 1992, 1988, 1982, 1977, 1972, 1967, 1962, 1957, 1952, 1947, 1941, 1936, 1931, 1926, 1922
294 E DAVIE ST	2020, 2017, 2014, 2010, 2005, 2003, 2000, 1997, 1992, 1988, 1982, 1977, 1972, 1967, 1962, 1957, 1952, 1947, 1941, 1936, 1931, 1926, 1922
295 E DAVIE ST	2020, 2017, 2014, 2010, 2005, 2003, 2000, 1997, 1992, 1988, 1982, 1977, 1972, 1967, 1962, 1957, 1952, 1947, 1941, 1936, 1931, 1926, 1922
296 DAVIE ST	2020, 2017, 2014, 2010, 2005, 2000, 1997, 1995, 1992, 1988, 1982, 1977, 1972, 1967, 1962, 1957, 1952, 1947, 1941, 1936, 1931, 1926, 1922
296 E DAVIE ST	2020, 2017, 2014, 2010, 2005, 2003, 1997, 1995, 1992, 1988, 1982, 1977, 1972, 1967, 1962, 1957, 1952, 1947, 1941, 1936, 1931, 1926, 1922
296 E DAVIE ST	2020, 2014, 2010, 2005, 2003, 2000, 1997, 1995, 1992, 1988, 1982, 1977, 1972, 1967, 1962, 1957, 1952, 1947, 1941, 1936, 1931, 1926, 1922
296 E DAVIE ST	2017, 2014, 2010, 2005, 2003, 2000, 1997, 1995, 1992, 1988, 1982, 1977, 1972, 1967, 1962, 1957, 1952, 1947, 1941, 1936, 1931, 1926, 1922
296 E DAVIE ST	2020, 2017, 2010, 2005, 2003, 2000, 1997, 1995, 1992, 1988, 1982, 1977, 1972, 1967, 1962, 1957, 1952, 1947, 1941, 1936, 1931, 1926, 1922
296 E DAVIE ST	2020, 2017, 2014, 2005, 2003, 2000, 1997, 1995, 1992, 1988, 1982, 1977, 1972, 1967, 1962, 1957, 1952, 1947, 1941, 1936, 1931, 1926, 1922
296 E DAVIE ST	2020, 2017, 2014, 2010, 2005, 2003, 2000, 1997, 1992, 1988, 1982, 1977, 1972, 1967, 1962, 1957, 1952, 1947, 1941, 1936, 1931, 1926, 1922
296 E DAVIE ST	2020, 2017, 2014, 2010, 2005, 2003, 2000, 1997, 1995, 1988, 1982, 1977, 1972, 1967, 1962, 1957, 1952, 1947, 1941, 1936, 1931, 1926, 1922
298 DAVIE ST	2020, 2017, 2014, 2010, 2005, 2000, 1997, 1995, 1992, 1988, 1982, 1977, 1972, 1967, 1962, 1957, 1952, 1947, 1941, 1936, 1931, 1926, 1922
298 E DAVIE ST	2020, 2017, 2014, 2010, 2003, 2000, 1997, 1995, 1992, 1988, 1982, 1977, 1972, 1967, 1962, 1957, 1952, 1947, 1941, 1936, 1931, 1926, 1922
298 E DAVIE ST	2020, 2017, 2014, 2005, 2003, 2000, 1997, 1995, 1992, 1988, 1982, 1977, 1972, 1967, 1962, 1957, 1952, 1947, 1941, 1936, 1931, 1926, 1922
298 E DAVIE ST	2017, 2014, 2010, 2005, 2003, 2000, 1997, 1995, 1992, 1988, 1982, 1977, 1972, 1967, 1962, 1957, 1952, 1947, 1941, 1936, 1931, 1926, 1922
298 E DAVIE ST	2020, 2014, 2010, 2005, 2003, 2000, 1997, 1995, 1992, 1988, 1982, 1977, 1972, 1967, 1962, 1957, 1952, 1947, 1941, 1936, 1931, 1926, 1922
298 E DAVIE ST	2020, 2017, 2014, 2010, 2005, 2003, 2000, 1997, 1995, 1988, 1982, 1977, 1972, 1967, 1962, 1957, 1952, 1947, 1941, 1936, 1931, 1926, 1922
298 E DAVIE ST	2020, 2017, 2014, 2010, 2005, 2003, 2000, 1997, 1992, 1988, 1982, 1977, 1972, 1967, 1962, 1957, 1952, 1947, 1941, 1936, 1931, 1926, 1922
300 BLAKE ST	2020, 2014, 2010, 2005, 2003, 2000, 1997, 1995, 1992, 1988, 1982, 1977, 1972, 1967, 1962, 1957, 1952, 1947, 1941, 1936, 1931, 1926, 1922
300 BLAKE ST	2017, 2014, 2010, 2005, 2003, 2000, 1997, 1995, 1992, 1988, 1982, 1977, 1972, 1967, 1962, 1957, 1952, 1947, 1941, 1936, 1931, 1926, 1922

FINDINGS

Address Researched	Address Not Identified in Research Source
300 BLAKE ST	2020, 2017, 2014, 2005, 2003, 2000, 1997, 1995, 1992, 1988, 1982, 1977, 1972, 1967, 1962, 1957, 1952, 1947, 1941, 1936, 1931, 1926, 1922
300 BLAKE ST	2020, 2017, 2014, 2010, 2003, 2000, 1997, 1995, 1992, 1988, 1982, 1977, 1972, 1967, 1962, 1957, 1952, 1947, 1941, 1936, 1931, 1926, 1922
300 BLAKE ST	2020, 2017, 2014, 2010, 2005, 2000, 1997, 1995, 1992, 1988, 1982, 1977, 1972, 1967, 1962, 1957, 1952, 1947, 1941, 1936, 1931, 1926, 1922
300 DAVIE ST	2020, 2017, 2014, 2010, 2005, 2000, 1997, 1995, 1992, 1988, 1982, 1977, 1972, 1967, 1962, 1957, 1952, 1947, 1941, 1936, 1931, 1926, 1922
300 DAVIE ST	2020, 2017, 2014, 2010, 2005, 2003, 2000, 1995, 1992, 1988, 1982, 1977, 1972, 1967, 1962, 1957, 1952, 1947, 1941, 1936, 1931, 1926, 1922
300 DAVIE ST	2020, 2017, 2014, 2010, 2005, 2003, 2000, 1997, 1995, 1988, 1982, 1977, 1972, 1967, 1962, 1957, 1952, 1947, 1941, 1936, 1931, 1926, 1922
300 DAVIE ST	2020, 2017, 2014, 2010, 2005, 2003, 2000, 1997, 1995, 1992, 1988, 1977, 1972, 1967, 1962, 1957, 1952, 1947, 1941, 1936, 1931, 1926, 1922
300 DAVIE ST	2020, 2017, 2014, 2010, 2005, 2003, 2000, 1997, 1995, 1992, 1988, 1982, 1977, 1972, 1967, 1962, 1952, 1947, 1941, 1936, 1931, 1926, 1922
300 DAVIE ST	2020, 2017, 2014, 2010, 2005, 2003, 2000, 1997, 1995, 1992, 1988, 1982, 1977, 1972, 1967, 1962, 1957, 1947, 1941, 1936, 1931, 1926, 1922
300 DAVIE ST	2020, 2017, 2014, 2010, 2005, 2003, 2000, 1997, 1995, 1992, 1988, 1982, 1977, 1972, 1967, 1962, 1957, 1952, 1941, 1936, 1931, 1926, 1922
300 DAVIE ST	2020, 2017, 2014, 2010, 2005, 2003, 2000, 1997, 1995, 1992, 1988, 1982, 1972, 1967, 1962, 1957, 1952, 1947, 1941, 1936, 1931, 1926, 1922
300 DAVIE ST	2020, 2017, 2014, 2010, 2005, 2003, 2000, 1997, 1995, 1992, 1988, 1982, 1977, 1967, 1962, 1957, 1952, 1947, 1941, 1936, 1931, 1926, 1922
300 DAVIE ST	2020, 2017, 2014, 2010, 2005, 2003, 2000, 1997, 1995, 1992, 1988, 1982, 1977, 1972, 1962, 1957, 1952, 1947, 1941, 1936, 1931, 1926, 1922
300 DAVIE ST	2020, 2017, 2014, 2010, 2005, 2003, 2000, 1997, 1995, 1992, 1988, 1982, 1977, 1972, 1967, 1957, 1952, 1947, 1941, 1936, 1931, 1926, 1922
300 DAVIE ST	2020, 2017, 2014, 2010, 2005, 2003, 2000, 1997, 1995, 1992, 1988, 1982, 1977, 1972, 1967, 1962, 1957, 1952, 1947, 1936, 1931, 1926, 1922
300 DAVIE ST	2020, 2017, 2014, 2010, 2005, 2003, 2000, 1997, 1995, 1992, 1988, 1982, 1977, 1972, 1967, 1962, 1957, 1952, 1947, 1941, 1931, 1926, 1922
300 DAVIE ST	2020, 2017, 2014, 2010, 2005, 2003, 2000, 1997, 1995, 1992, 1988, 1982, 1977, 1972, 1967, 1962, 1957, 1952, 1947, 1941, 1936, 1926, 1922
300 E DAVIE ST	2020, 2017, 2014, 2010, 2005, 2003, 2000, 1997, 1995, 1988, 1982, 1977, 1972, 1967, 1962, 1957, 1952, 1947, 1941, 1936, 1931, 1926, 1922
300 E DAVIE ST	2020, 2017, 2014, 2010, 2005, 2003, 2000, 1997, 1992, 1988, 1982, 1977, 1972, 1967, 1962, 1957, 1952, 1947, 1941, 1936, 1931, 1926, 1922
300 E DAVIE ST	2020, 2017, 2014, 2010, 2005, 2003, 1997, 1995, 1992, 1988, 1982, 1977, 1972, 1967, 1962, 1957, 1952, 1947, 1941, 1936, 1931, 1926, 1922
300 E DAVIE ST	2020, 2017, 2014, 2010, 2003, 2000, 1997, 1995, 1992, 1988, 1982, 1977, 1972, 1967, 1962, 1957, 1952, 1947, 1941, 1936, 1931, 1926, 1922
300 E DAVIE ST	2017, 2014, 2010, 2005, 2003, 2000, 1997, 1995, 1992, 1988, 1982, 1977, 1972, 1967, 1962, 1957, 1952, 1947, 1941, 1936, 1931, 1926, 1922

FINDINGS

Address Researched	Address Not Identified in Research Source
300 E DAVIE ST	2020, 2014, 2010, 2005, 2003, 2000, 1997, 1995, 1992, 1988, 1982, 1977, 1972, 1967, 1962, 1957, 1952, 1947, 1941, 1936, 1931, 1926, 1922
300 E DAVIE ST	2020, 2017, 2014, 2005, 2003, 2000, 1997, 1995, 1992, 1988, 1982, 1977, 1972, 1967, 1962, 1957, 1952, 1947, 1941, 1936, 1931, 1926, 1922
300 E DAVIE ST	2020, 2017, 2010, 2005, 2003, 2000, 1997, 1995, 1992, 1988, 1982, 1977, 1972, 1967, 1962, 1957, 1952, 1947, 1941, 1936, 1931, 1926, 1922
300 EAST ST	2020, 2017, 2014, 2010, 2005, 2003, 2000, 1997, 1995, 1992, 1988, 1982, 1977, 1972, 1967, 1962, 1952, 1947, 1941, 1936, 1931, 1926, 1922
300 HARGETT ST	2020, 2017, 2014, 2010, 2005, 2003, 2000, 1995, 1992, 1988, 1982, 1977, 1972, 1967, 1962, 1957, 1952, 1947, 1941, 1936, 1931, 1926, 1922
300 PARHAM ST	2020, 2017, 2014, 2010, 2005, 2003, 1997, 1995, 1992, 1988, 1982, 1977, 1972, 1967, 1962, 1957, 1952, 1947, 1941, 1936, 1931, 1926, 1922
300 PARHAM ST	2020, 2017, 2014, 2010, 2005, 2003, 2000, 1995, 1992, 1988, 1982, 1977, 1972, 1967, 1962, 1957, 1952, 1947, 1941, 1936, 1931, 1926, 1922
300 PARHAM ST	2020, 2017, 2014, 2010, 2005, 2003, 2000, 1997, 1992, 1988, 1982, 1977, 1972, 1967, 1962, 1957, 1952, 1947, 1941, 1936, 1931, 1926, 1922
300 PARHAM ST	2020, 2017, 2014, 2010, 2005, 2003, 2000, 1997, 1995, 1988, 1982, 1977, 1972, 1967, 1962, 1957, 1952, 1947, 1941, 1936, 1931, 1926, 1922
300 PARHAM ST	2020, 2014, 2010, 2005, 2003, 2000, 1997, 1995, 1992, 1988, 1982, 1977, 1972, 1967, 1962, 1957, 1952, 1947, 1941, 1936, 1931, 1926, 1922
300 PARHAM ST	2017, 2014, 2010, 2005, 2003, 2000, 1997, 1995, 1992, 1988, 1982, 1977, 1972, 1967, 1962, 1957, 1952, 1947, 1941, 1936, 1931, 1926, 1922
300 PARHAM ST	2020, 2017, 2010, 2005, 2003, 2000, 1997, 1995, 1992, 1988, 1982, 1977, 1972, 1967, 1962, 1957, 1952, 1947, 1941, 1936, 1931, 1926, 1922
300 PARHAM ST	2020, 2017, 2014, 2010, 2005, 2000, 1997, 1995, 1992, 1988, 1982, 1977, 1972, 1967, 1962, 1957, 1952, 1947, 1941, 1936, 1931, 1926, 1922
300 PARHAM ST	2020, 2017, 2014, 2010, 2003, 2000, 1997, 1995, 1992, 1988, 1982, 1977, 1972, 1967, 1962, 1957, 1952, 1947, 1941, 1936, 1931, 1926, 1922
300 PARHAM ST	2020, 2017, 2014, 2005, 2003, 2000, 1997, 1995, 1992, 1988, 1982, 1977, 1972, 1967, 1962, 1957, 1952, 1947, 1941, 1936, 1931, 1926, 1922
301 BLOODWORTH ST	2020, 2017, 2014, 2010, 2005, 2003, 2000, 1997, 1995, 1992, 1988, 1982, 1977, 1972, 1967, 1962, 1957, 1952, 1947, 1941, 1936, 1931, 1926
301 BLOUNT ST	2020, 2017, 2014, 2010, 2005, 2003, 2000, 1997, 1995, 1992, 1988, 1982, 1977, 1972, 1967, 1962, 1957, 1952, 1947, 1941, 1936, 1931, 1922
301 BLOUNT ST	2020, 2017, 2014, 2010, 2005, 2003, 2000, 1997, 1995, 1992, 1988, 1982, 1977, 1972, 1967, 1962, 1957, 1952, 1947, 1941, 1936, 1926, 1922
301 BLOUNT ST	2020, 2017, 2014, 2010, 2005, 2003, 2000, 1997, 1995, 1992, 1988, 1982, 1977, 1972, 1967, 1962, 1957, 1952, 1947, 1941, 1931, 1926, 1922
301 BLOUNT ST	2020, 2017, 2014, 2010, 2005, 2003, 2000, 1997, 1995, 1992, 1988, 1982, 1977, 1972, 1967, 1962, 1957, 1952, 1947, 1936, 1931, 1926, 1922
301 BLOUNT ST	2020, 2017, 2014, 2010, 2005, 2003, 2000, 1997, 1995, 1992, 1988, 1982, 1977, 1972, 1967, 1962, 1952, 1947, 1941, 1936, 1931, 1926, 1922
301 BLOUNT ST	2020, 2017, 2014, 2010, 2005, 2003, 2000, 1997, 1995, 1992, 1988, 1982, 1977, 1972, 1967, 1962, 1957, 1947, 1941, 1936, 1931, 1926, 1922

FINDINGS

Address Researched	Address Not Identified in Research Source
301 BLOUNT ST	2020, 2017, 2014, 2010, 2005, 2003, 2000, 1997, 1995, 1992, 1988, 1982, 1977, 1972, 1967, 1962, 1957, 1952, 1941, 1936, 1931, 1926, 1922
301 BLOUNT ST	2020, 2017, 2014, 2010, 2005, 2003, 2000, 1997, 1995, 1992, 1988, 1982, 1977, 1972, 1967, 1957, 1952, 1947, 1941, 1936, 1931, 1926, 1922
301 BLOUNT ST	2020, 2017, 2014, 2010, 2005, 2003, 2000, 1997, 1995, 1992, 1988, 1982, 1977, 1972, 1962, 1957, 1952, 1947, 1941, 1936, 1931, 1926, 1922
301 BLOUNT ST	2020, 2017, 2014, 2010, 2005, 2003, 2000, 1997, 1995, 1992, 1988, 1982, 1977, 1967, 1962, 1957, 1952, 1947, 1941, 1936, 1931, 1926, 1922
301 E MARTIN ST	2020, 2017, 2014, 2010, 2005, 2003, 2000, 1997, 1992, 1988, 1982, 1977, 1972, 1967, 1962, 1957, 1952, 1947, 1941, 1936, 1931, 1926, 1922
301 HARGETT ST	2020, 2017, 2014, 2010, 2005, 2003, 2000, 1995, 1992, 1988, 1982, 1977, 1972, 1967, 1962, 1957, 1952, 1947, 1941, 1936, 1931, 1926, 1922
301 HARGETT ST	2020, 2017, 2014, 2010, 2005, 2003, 2000, 1997, 1995, 1992, 1988, 1982, 1977, 1972, 1967, 1957, 1952, 1947, 1941, 1936, 1931, 1926, 1922
301 HARGETT ST	2020, 2017, 2014, 2010, 2005, 2003, 2000, 1997, 1995, 1992, 1988, 1982, 1977, 1972, 1967, 1962, 1957, 1952, 1941, 1936, 1931, 1926, 1922
301 HARGETT ST	2020, 2017, 2014, 2010, 2005, 2003, 2000, 1997, 1995, 1992, 1988, 1982, 1977, 1972, 1967, 1962, 1957, 1947, 1941, 1936, 1931, 1926, 1922
301 HARGETT ST	2020, 2017, 2014, 2010, 2005, 2003, 2000, 1997, 1995, 1992, 1988, 1982, 1977, 1972, 1967, 1962, 1952, 1947, 1941, 1936, 1931, 1926, 1922
301 HARGETT ST	2020, 2017, 2014, 2010, 2005, 2003, 2000, 1997, 1995, 1992, 1988, 1982, 1977, 1972, 1967, 1962, 1957, 1952, 1947, 1936, 1931, 1926, 1922
301 HARGETT ST	2020, 2017, 2014, 2010, 2005, 2003, 2000, 1997, 1995, 1992, 1988, 1982, 1977, 1972, 1967, 1962, 1957, 1952, 1947, 1941, 1936, 1926, 1922
301 HARGETT ST	2020, 2017, 2014, 2010, 2005, 2003, 2000, 1997, 1995, 1992, 1988, 1982, 1977, 1972, 1967, 1962, 1957, 1952, 1947, 1941, 1931, 1926, 1922
301 MARTIN ST	2020, 2017, 2014, 2010, 2005, 2003, 2000, 1997, 1995, 1992, 1988, 1982, 1977, 1972, 1967, 1962, 1957, 1952, 1947, 1941, 1931, 1926, 1922
301 MARTIN ST	2020, 2017, 2014, 2010, 2005, 2003, 2000, 1997, 1995, 1992, 1988, 1982, 1977, 1972, 1967, 1962, 1957, 1952, 1947, 1941, 1936, 1926, 1922
301 MARTIN ST	2020, 2017, 2014, 2010, 2005, 2003, 2000, 1997, 1995, 1992, 1988, 1982, 1977, 1972, 1967, 1962, 1957, 1952, 1947, 1936, 1931, 1926, 1922
301 MARTIN ST	2020, 2017, 2014, 2010, 2005, 2003, 2000, 1997, 1995, 1992, 1988, 1982, 1977, 1972, 1967, 1962, 1957, 1952, 1947, 1941, 1936, 1931, 1922
301 MARTIN ST	2020, 2017, 2014, 2010, 2005, 2003, 2000, 1997, 1995, 1992, 1988, 1982, 1977, 1972, 1967, 1962, 1957, 1952, 1947, 1941, 1936, 1931, 1926
301 MARTIN ST	2020, 2017, 2014, 2010, 2005, 2003, 2000, 1997, 1995, 1992, 1988, 1982, 1977, 1972, 1967, 1962, 1952, 1947, 1941, 1936, 1931, 1926, 1922
301 MARTIN ST	2020, 2017, 2014, 2010, 2005, 2003, 2000, 1997, 1995, 1992, 1988, 1982, 1977, 1972, 1967, 1962, 1957, 1947, 1941, 1936, 1931, 1926, 1922
301 MARTIN ST	2020, 2017, 2014, 2010, 2005, 2003, 2000, 1997, 1995, 1992, 1988, 1982, 1977, 1972, 1967, 1962, 1957, 1952, 1941, 1936, 1931, 1926, 1922
301 PERSON ST	2020, 2017, 2014, 2010, 2005, 2003, 2000, 1997, 1995, 1992, 1988, 1982, 1977, 1972, 1967, 1962, 1957, 1952, 1941, 1936, 1931, 1926, 1922

FINDINGS

Address Researched	Address Not Identified in Research Source
301 PERSON ST	2020, 2017, 2014, 2010, 2005, 2003, 2000, 1997, 1995, 1992, 1988, 1982, 1977, 1972, 1967, 1962, 1957, 1947, 1941, 1936, 1931, 1926, 1922
301 PERSON ST	2020, 2017, 2014, 2010, 2005, 2003, 2000, 1997, 1995, 1992, 1988, 1982, 1977, 1972, 1967, 1962, 1952, 1947, 1941, 1936, 1931, 1926, 1922
301 PERSON ST	2020, 2017, 2014, 2010, 2005, 2003, 2000, 1997, 1995, 1992, 1988, 1982, 1977, 1972, 1967, 1957, 1952, 1947, 1941, 1936, 1931, 1926, 1922
301 PERSON ST	2020, 2017, 2014, 2010, 2005, 2003, 2000, 1997, 1995, 1992, 1988, 1982, 1977, 1972, 1962, 1957, 1952, 1947, 1941, 1936, 1931, 1926, 1922
301 PERSON ST	2020, 2017, 2014, 2010, 2005, 2003, 2000, 1997, 1995, 1992, 1988, 1982, 1977, 1967, 1962, 1957, 1952, 1947, 1941, 1936, 1931, 1926, 1922
301 PERSON ST	2020, 2017, 2014, 2010, 2005, 2003, 2000, 1997, 1995, 1992, 1988, 1977, 1972, 1967, 1962, 1957, 1952, 1947, 1941, 1936, 1931, 1926, 1922
301 PERSON ST	2020, 2017, 2014, 2010, 2005, 2003, 2000, 1997, 1995, 1992, 1988, 1982, 1972, 1967, 1962, 1957, 1952, 1947, 1941, 1936, 1931, 1926, 1922
301 PERSON ST	2020, 2017, 2014, 2010, 2005, 2003, 2000, 1995, 1992, 1988, 1982, 1977, 1972, 1967, 1962, 1957, 1952, 1947, 1941, 1936, 1931, 1926, 1922
301 PERSON ST	2020, 2017, 2014, 2010, 2005, 2003, 2000, 1997, 1995, 1988, 1982, 1977, 1972, 1967, 1962, 1957, 1952, 1947, 1941, 1936, 1931, 1926, 1922
301 PERSON ST	2020, 2017, 2014, 2010, 2005, 2003, 2000, 1997, 1995, 1992, 1982, 1977, 1972, 1967, 1962, 1957, 1952, 1947, 1941, 1936, 1931, 1926, 1922
301 PERSON ST	2020, 2017, 2014, 2010, 2005, 2000, 1997, 1995, 1992, 1988, 1982, 1977, 1972, 1967, 1962, 1957, 1952, 1947, 1941, 1936, 1931, 1926, 1922
301 PERSON ST	2020, 2017, 2014, 2010, 2005, 2003, 2000, 1997, 1995, 1992, 1988, 1982, 1977, 1972, 1967, 1962, 1957, 1952, 1947, 1941, 1936, 1931, 1926
301 PERSON ST	2020, 2017, 2014, 2010, 2005, 2003, 2000, 1997, 1995, 1992, 1988, 1982, 1977, 1972, 1967, 1962, 1957, 1952, 1947, 1941, 1936, 1931, 1922
301 PERSON ST	2020, 2017, 2014, 2010, 2005, 2003, 2000, 1997, 1995, 1992, 1988, 1982, 1977, 1972, 1967, 1962, 1957, 1952, 1947, 1941, 1936, 1926, 1922
301 PERSON ST	2020, 2017, 2014, 2010, 2005, 2003, 2000, 1997, 1995, 1992, 1988, 1982, 1977, 1972, 1967, 1962, 1957, 1952, 1947, 1941, 1936, 1931, 1926, 1922
301 PERSON ST	2020, 2017, 2014, 2010, 2005, 2003, 2000, 1997, 1995, 1992, 1988, 1982, 1977, 1972, 1967, 1962, 1957, 1952, 1947, 1941, 1931, 1926, 1922
301 S EAST ST	2017, 2014, 2010, 2005, 2003, 2000, 1997, 1995, 1992, 1988, 1982, 1977, 1972, 1967, 1962, 1957, 1952, 1947, 1941, 1936, 1931, 1926, 1922
301 S Person St	2020, 2017, 2014, 2010, 2005, 2003, 2000, 1997, 1995, 1992, 1988, 1982, 1977, 1972, 1967, 1962, 1957, 1952, 1947, 1941, 1936, 1931, 1926, 1922
301 S PERSON ST	2017, 2014, 2010, 2005, 2003, 2000, 1997, 1995, 1992, 1988, 1982, 1977, 1972, 1967, 1962, 1957, 1952, 1947, 1941, 1936, 1931, 1926, 1922
301 S PERSON ST	2020, 2017, 2014, 2005, 2003, 2000, 1997, 1995, 1992, 1988, 1982, 1977, 1972, 1967, 1962, 1957, 1952, 1947, 1941, 1936, 1931, 1926, 1922
301 S PERSON ST	2020, 2017, 2014, 2010, 2003, 2000, 1997, 1995, 1992, 1988, 1982, 1977, 1972, 1967, 1962, 1957, 1952, 1947, 1941, 1936, 1931, 1926, 1922
301 S PERSON ST	2020, 2017, 2010, 2005, 2003, 2000, 1997, 1995, 1992, 1988, 1982, 1977, 1972, 1967, 1962, 1957, 1952, 1947, 1941, 1936, 1931, 1926, 1922

FINDINGS

Address Researched	Address Not Identified in Research Source
301 S PERSON ST	2020, 2014, 2010, 2005, 2003, 2000, 1997, 1995, 1992, 1988, 1982, 1977, 1972, 1967, 1962, 1957, 1952, 1947, 1941, 1936, 1931, 1926, 1922
301 S PERSON ST	2020, 2017, 2014, 2010, 2005, 2003, 2000, 1997, 1995, 1988, 1982, 1977, 1972, 1967, 1962, 1957, 1952, 1947, 1941, 1936, 1931, 1926, 1922
301 S PERSON ST	2020, 2017, 2014, 2010, 2005, 2003, 2000, 1997, 1992, 1988, 1982, 1977, 1972, 1967, 1962, 1957, 1952, 1947, 1941, 1936, 1931, 1926, 1922
301 S PERSON ST	2020, 2017, 2014, 2010, 2005, 2003, 1997, 1995, 1992, 1988, 1982, 1977, 1972, 1967, 1962, 1957, 1952, 1947, 1941, 1936, 1931, 1926, 1922
303 BLAKE ST	2020, 2017, 2014, 2010, 2005, 2003, 2000, 1997, 1992, 1988, 1982, 1977, 1972, 1967, 1962, 1957, 1952, 1947, 1941, 1936, 1931, 1926, 1922
303 BLAKE ST	2020, 2017, 2014, 2010, 2005, 2003, 2000, 1997, 1995, 1988, 1982, 1977, 1972, 1967, 1962, 1957, 1952, 1947, 1941, 1936, 1931, 1926, 1922
303 BLAKE ST	2020, 2017, 2014, 2005, 2003, 2000, 1997, 1995, 1992, 1988, 1982, 1977, 1972, 1967, 1962, 1957, 1952, 1947, 1941, 1936, 1931, 1926, 1922
303 BLAKE ST	2020, 2017, 2014, 2010, 2003, 2000, 1997, 1995, 1992, 1988, 1982, 1977, 1972, 1967, 1962, 1957, 1952, 1947, 1941, 1936, 1931, 1926, 1922
303 BLAKE ST	2020, 2017, 2014, 2010, 2005, 2000, 1997, 1995, 1992, 1988, 1982, 1977, 1972, 1967, 1962, 1957, 1952, 1947, 1941, 1936, 1931, 1926, 1922
303 BLAKE ST	2020, 2017, 2014, 2010, 2005, 2003, 1997, 1995, 1992, 1988, 1982, 1977, 1972, 1967, 1962, 1957, 1952, 1947, 1941, 1936, 1931, 1926, 1922
303 BLAKE ST	2020, 2014, 2010, 2005, 2003, 2000, 1997, 1995, 1992, 1988, 1982, 1977, 1972, 1967, 1962, 1957, 1952, 1947, 1941, 1936, 1931, 1926, 1922
303 BLAKE ST	2017, 2014, 2010, 2005, 2003, 2000, 1997, 1995, 1992, 1988, 1982, 1977, 1972, 1967, 1962, 1957, 1952, 1947, 1941, 1936, 1931, 1926, 1922
303 BLAKE ST	2020, 2017, 2010, 2005, 2003, 2000, 1997, 1995, 1992, 1988, 1982, 1977, 1972, 1967, 1962, 1957, 1952, 1947, 1941, 1936, 1931, 1926, 1922
303 BLAKE ST	2020, 2017, 2014, 2010, 2005, 2003, 2000, 1997, 1995, 1992, 1988, 1982, 1977, 1972, 1967, 1962, 1957, 1952, 1947, 1941, 1936, 1931, 1926, 1922
303 BLAKE ST	2020, 2017, 2014, 2010, 2005, 2003, 2000, 1997, 1995, 1992, 1988, 1982, 1977, 1972, 1967, 1962, 1957, 1952, 1947, 1936, 1931, 1926, 1922
303 BLAKE ST	2020, 2017, 2014, 2010, 2005, 2003, 2000, 1997, 1995, 1992, 1988, 1982, 1977, 1972, 1967, 1962, 1957, 1952, 1947, 1941, 1931, 1926, 1922
303 BLAKE ST	2020, 2017, 2014, 2010, 2005, 2003, 2000, 1997, 1995, 1992, 1988, 1982, 1977, 1972, 1967, 1962, 1957, 1952, 1947, 1941, 1936, 1931, 1922
303 BLOODWORTH ST	2020, 2017, 2014, 2010, 2005, 2003, 2000, 1997, 1995, 1992, 1988, 1982, 1977, 1972, 1967, 1962, 1957, 1952, 1947, 1941, 1936, 1931, 1926
303 BLOODWORTH ST	2020, 2017, 2014, 2010, 2005, 2003, 2000, 1997, 1995, 1992, 1988, 1982, 1977, 1972, 1967, 1962, 1957, 1952, 1947, 1941, 1936, 1931, 1922
303 BLOUNT ST	2020, 2017, 2014, 2010, 2005, 2003, 2000, 1997, 1995, 1992, 1988, 1982, 1977, 1972, 1967, 1962, 1957, 1952, 1941, 1936, 1931, 1926, 1922
303 BLOUNT ST	2020, 2017, 2014, 2010, 2005, 2003, 2000, 1997, 1995, 1992, 1988, 1982, 1977, 1972, 1967, 1962, 1957, 1947, 1941, 1936, 1931, 1926, 1922
303 EAST ST	2020, 2017, 2014, 2010, 2005, 2003, 2000, 1997, 1995, 1992, 1988, 1982, 1977, 1972, 1967, 1962, 1957, 1947, 1941, 1936, 1931, 1926, 1922

FINDINGS

Address Researched	Address Not Identified in Research Source
303 EAST ST	2020, 2017, 2014, 2010, 2005, 2003, 2000, 1997, 1995, 1992, 1988, 1977, 1972, 1967, 1962, 1957, 1952, 1947, 1941, 1936, 1931, 1926, 1922
412 MARTIN ST	2020, 2017, 2014, 2010, 2005, 2003, 2000, 1997, 1995, 1992, 1988, 1982, 1977, 1972, 1967, 1962, 1952, 1947, 1941, 1936, 1931, 1926, 1922
412 MARTIN ST	2020, 2017, 2014, 2010, 2005, 2003, 2000, 1997, 1995, 1992, 1988, 1982, 1977, 1972, 1967, 1962, 1957, 1947, 1941, 1936, 1931, 1926, 1922
412 MARTIN ST	2020, 2017, 2014, 2010, 2005, 2003, 2000, 1997, 1995, 1992, 1988, 1982, 1977, 1972, 1962, 1957, 1952, 1947, 1941, 1936, 1931, 1926, 1922
412 MARTIN ST	2020, 2017, 2014, 2010, 2005, 2003, 2000, 1997, 1995, 1992, 1988, 1982, 1977, 1972, 1967, 1957, 1952, 1947, 1941, 1936, 1931, 1926, 1922
412 MARTIN ST	2020, 2017, 2014, 2010, 2005, 2003, 2000, 1997, 1995, 1988, 1982, 1977, 1972, 1967, 1962, 1957, 1952, 1947, 1941, 1936, 1931, 1926, 1922
412 MARTIN ST	2020, 2017, 2014, 2010, 2005, 2003, 2000, 1995, 1992, 1988, 1982, 1977, 1972, 1967, 1962, 1957, 1952, 1947, 1941, 1936, 1931, 1926, 1922
412 S BLOODWORTH ST	2020, 2017, 2014, 2005, 2003, 2000, 1997, 1995, 1992, 1988, 1982, 1977, 1972, 1967, 1962, 1957, 1952, 1947, 1941, 1936, 1931, 1926, 1922
412 S BLOODWORTH ST	2020, 2014, 2010, 2005, 2003, 2000, 1997, 1995, 1992, 1988, 1982, 1977, 1972, 1967, 1962, 1957, 1952, 1947, 1941, 1936, 1931, 1926, 1922
412 S BLOODWORTH ST	2017, 2014, 2010, 2005, 2003, 2000, 1997, 1995, 1992, 1988, 1982, 1977, 1972, 1967, 1962, 1957, 1952, 1947, 1941, 1936, 1931, 1926, 1922
412 S BLOODWORTH ST	2020, 2017, 2010, 2005, 2003, 2000, 1997, 1995, 1992, 1988, 1982, 1977, 1972, 1967, 1962, 1957, 1952, 1947, 1941, 1936, 1931, 1926, 1922
413 BLOODWORTH ST	2020, 2017, 2014, 2010, 2005, 2003, 2000, 1997, 1995, 1988, 1982, 1977, 1972, 1967, 1962, 1957, 1952, 1947, 1941, 1936, 1931, 1926, 1922
413 BLOODWORTH ST	2020, 2017, 2014, 2010, 2005, 2003, 2000, 1997, 1995, 1992, 1982, 1977, 1972, 1967, 1962, 1957, 1952, 1947, 1941, 1936, 1931, 1926, 1922
413 BLOODWORTH ST	2020, 2017, 2014, 2010, 2005, 2003, 2000, 1997, 1995, 1992, 1988, 1982, 1972, 1967, 1962, 1957, 1952, 1947, 1941, 1936, 1931, 1926, 1922
413 BLOODWORTH ST	2020, 2017, 2014, 2010, 2005, 2003, 2000, 1997, 1995, 1992, 1988, 1977, 1972, 1967, 1962, 1957, 1952, 1947, 1941, 1936, 1931, 1926, 1922
413 BLOODWORTH ST	2020, 2017, 2014, 2010, 2005, 2003, 2000, 1997, 1995, 1992, 1988, 1982, 1977, 1972, 1962, 1952, 1947, 1941, 1936, 1931, 1926, 1922
413 BLOODWORTH ST	2020, 2017, 2014, 2010, 2005, 2003, 2000, 1997, 1995, 1992, 1988, 1982, 1977, 1972, 1967, 1957, 1952, 1947, 1941, 1936, 1931, 1926, 1922
413 BLOODWORTH ST	2020, 2017, 2014, 2010, 2005, 2003, 2000, 1997, 1995, 1992, 1988, 1982, 1977, 1967, 1962, 1957, 1952, 1947, 1941, 1936, 1931, 1926, 1922
413 BLOODWORTH ST	2020, 2017, 2014, 2010, 2005, 2003, 2000, 1997, 1995, 1992, 1988, 1982, 1977, 1972, 1962, 1957, 1952, 1947, 1941, 1936, 1931, 1926, 1922
413 BLOODWORTH ST	2020, 2017, 2014, 2010, 2005, 2003, 2000, 1997, 1995, 1992, 1988, 1982, 1977, 1972, 1967, 1962, 1957, 1947, 1941, 1936, 1931, 1926, 1922
413 DAVIE ST	2020, 2017, 2014, 2010, 2005, 2003, 2000, 1997, 1995, 1992, 1988, 1982, 1977, 1972, 1967, 1962, 1957, 1952, 1947, 1941, 1936, 1926, 1922
413 E MARTIN ST	2020, 2017, 2014, 2005, 2003, 2000, 1997, 1995, 1992, 1988, 1982, 1977, 1972, 1967, 1962, 1957, 1952, 1947, 1941, 1936, 1931, 1926, 1922

FINDINGS

Address Researched	Address Not Identified in Research Source
413 E MARTIN ST	2020, 2017, 2014, 2010, 2003, 2000, 1997, 1995, 1992, 1988, 1982, 1977, 1972, 1967, 1962, 1957, 1952, 1947, 1941, 1936, 1931, 1926, 1922
413 MARTIN ST	2020, 2017, 2014, 2010, 2005, 2003, 2000, 1997, 1995, 1992, 1988, 1982, 1977, 1972, 1967, 1962, 1957, 1952, 1947, 1941, 1936, 1926, 1922
413 MARTIN ST	2020, 2017, 2014, 2010, 2005, 2003, 2000, 1997, 1995, 1992, 1988, 1982, 1977, 1972, 1967, 1962, 1957, 1952, 1947, 1936, 1931, 1926, 1922
413 S BLOODWORTH ST	2020, 2017, 2014, 2010, 2005, 2003, 2000, 1997, 1992, 1988, 1982, 1977, 1972, 1967, 1962, 1957, 1952, 1947, 1941, 1936, 1931, 1926, 1922
414 DAVIE ST	2020, 2017, 2014, 2010, 2005, 2003, 2000, 1997, 1995, 1992, 1988, 1982, 1977, 1972, 1967, 1962, 1957, 1952, 1947, 1941, 1931, 1926, 1922
414 DAVIE ST	2020, 2017, 2014, 2010, 2005, 2003, 2000, 1997, 1995, 1992, 1988, 1982, 1977, 1972, 1967, 1962, 1957, 1952, 1947, 1941, 1936, 1926, 1922
414 DAVIE ST	2020, 2017, 2014, 2010, 2005, 2003, 2000, 1997, 1995, 1992, 1988, 1982, 1977, 1972, 1967, 1962, 1957, 1952, 1947, 1941, 1936, 1931, 1922
414 DAVIE ST	2020, 2017, 2014, 2010, 2005, 2003, 2000, 1997, 1995, 1992, 1988, 1982, 1977, 1972, 1967, 1962, 1957, 1952, 1947, 1941, 1936, 1931, 1926
414 MARTIN ST	2020, 2017, 2014, 2010, 2005, 2003, 2000, 1997, 1995, 1992, 1988, 1982, 1977, 1972, 1967, 1962, 1957, 1952, 1947, 1941, 1936, 1931, 1926
414 MARTIN ST	2020, 2017, 2014, 2010, 2005, 2003, 2000, 1997, 1995, 1992, 1988, 1982, 1977, 1972, 1967, 1962, 1957, 1952, 1947, 1941, 1936, 1931, 1922
414 MARTIN ST	2020, 2017, 2014, 2010, 2005, 2003, 2000, 1997, 1995, 1992, 1988, 1982, 1977, 1972, 1967, 1962, 1957, 1952, 1947, 1941, 1936, 1926, 1922
414 MARTIN ST	2020, 2017, 2014, 2010, 2005, 2003, 2000, 1997, 1995, 1992, 1988, 1982, 1977, 1972, 1967, 1962, 1957, 1952, 1947, 1941, 1931, 1926, 1922
414 MARTIN ST	2020, 2017, 2014, 2010, 2005, 2003, 2000, 1997, 1995, 1992, 1988, 1982, 1977, 1972, 1967, 1962, 1957, 1952, 1947, 1936, 1931, 1926, 1922
414 MARTIN ST	2020, 2017, 2014, 2010, 2005, 2003, 2000, 1997, 1995, 1992, 1988, 1982, 1977, 1972, 1967, 1962, 1957, 1947, 1941, 1936, 1931, 1926, 1922
414 MARTIN ST	2020, 2017, 2014, 2010, 2005, 2003, 2000, 1997, 1995, 1992, 1988, 1982, 1977, 1972, 1967, 1962, 1952, 1947, 1941, 1936, 1931, 1926, 1922
414 MARTIN ST	2020, 2017, 2014, 2010, 2005, 2003, 2000, 1997, 1995, 1992, 1988, 1982, 1977, 1972, 1967, 1962, 1957, 1952, 1941, 1936, 1931, 1926, 1922
414 MARTIN ST	2020, 2017, 2014, 2010, 2005, 2003, 2000, 1997, 1995, 1992, 1988, 1982, 1977, 1972, 1962, 1957, 1952, 1947, 1941, 1936, 1931, 1926, 1922
414 MARTIN ST	2020, 2017, 2014, 2010, 2005, 2003, 2000, 1997, 1995, 1992, 1988, 1982, 1977, 1972, 1967, 1957, 1952, 1947, 1941, 1936, 1931, 1926, 1922
415 BLOODWORTH ST	2020, 2017, 2014, 2010, 2005, 2003, 2000, 1997, 1995, 1992, 1988, 1982, 1977, 1972, 1967, 1962, 1952, 1947, 1941, 1936, 1931, 1926, 1922
415 BLOODWORTH ST	2020, 2017, 2014, 2010, 2005, 2003, 2000, 1997, 1995, 1992, 1988, 1982, 1977, 1972, 1967, 1957, 1952, 1947, 1941, 1936, 1931, 1926, 1922
415 BLOODWORTH ST	2020, 2017, 2014, 2010, 2005, 2003, 2000, 1997, 1995, 1992, 1988, 1982, 1977, 1972, 1962, 1957, 1952, 1947, 1941, 1936, 1931, 1926, 1922
415 BLOODWORTH ST	2020, 2017, 2014, 2010, 2005, 2003, 2000, 1997, 1995, 1992, 1988, 1982, 1977, 1967, 1962, 1957, 1952, 1947, 1941, 1936, 1931, 1926, 1922

FINDINGS

Address Researched	Address Not Identified in Research Source
415 BLOODWORTH ST	2020, 2017, 2014, 2010, 2005, 2003, 2000, 1997, 1995, 1992, 1988, 1982, 1977, 1972, 1967, 1962, 1957, 1952, 1941, 1936, 1931, 1926, 1922
415 BLOODWORTH ST	2020, 2017, 2014, 2010, 2005, 2003, 2000, 1997, 1995, 1992, 1988, 1982, 1977, 1972, 1967, 1962, 1957, 1947, 1941, 1936, 1931, 1926, 1922
415 BLOODWORTH ST	2020, 2017, 2014, 2010, 2005, 2003, 2000, 1997, 1995, 1988, 1982, 1977, 1972, 1967, 1962, 1957, 1952, 1947, 1941, 1936, 1931, 1926, 1922
415 BLOODWORTH ST	2020, 2017, 2014, 2010, 2005, 2003, 2000, 1997, 1995, 1992, 1988, 1977, 1972, 1967, 1962, 1957, 1952, 1947, 1941, 1936, 1931, 1926, 1922
415 BLOODWORTH ST	2020, 2017, 2014, 2010, 2005, 2003, 2000, 1997, 1995, 1992, 1988, 1982, 1972, 1967, 1962, 1957, 1952, 1947, 1941, 1936, 1931, 1926, 1922
415 BLOODWORTH ST	2020, 2017, 2014, 2010, 2005, 2003, 2000, 1997, 1995, 1992, 1982, 1977, 1972, 1967, 1962, 1957, 1952, 1947, 1941, 1936, 1931, 1926, 1922
415 DAVIE ST	2020, 2017, 2014, 2010, 2005, 2003, 2000, 1997, 1995, 1992, 1988, 1982, 1977, 1972, 1967, 1962, 1957, 1952, 1947, 1941, 1936, 1931, 1922
415 HARGETT ST	2020, 2017, 2014, 2010, 2005, 2003, 2000, 1997, 1995, 1992, 1988, 1982, 1977, 1972, 1967, 1962, 1957, 1952, 1947, 1941, 1936, 1931, 1922
415 HARGETT ST	2020, 2017, 2014, 2010, 2005, 2003, 2000, 1997, 1995, 1992, 1988, 1982, 1977, 1972, 1967, 1962, 1957, 1952, 1947, 1941, 1936, 1931, 1926
415 HARGETT ST	2020, 2017, 2014, 2010, 2005, 2003, 2000, 1997, 1995, 1992, 1988, 1982, 1977, 1972, 1967, 1962, 1957, 1952, 1947, 1936, 1931, 1926, 1922
415 HARGETT ST	2020, 2017, 2014, 2010, 2005, 2003, 2000, 1997, 1995, 1992, 1988, 1982, 1977, 1972, 1967, 1962, 1957, 1952, 1947, 1941, 1931, 1926, 1922
415 HARGETT ST	2020, 2017, 2014, 2010, 2005, 2003, 2000, 1997, 1995, 1992, 1988, 1982, 1977, 1972, 1967, 1962, 1957, 1952, 1947, 1941, 1936, 1926, 1922
415 HARGETT ST	2020, 2017, 2014, 2010, 2005, 2003, 2000, 1997, 1995, 1992, 1988, 1982, 1977, 1972, 1967, 1962, 1952, 1947, 1941, 1936, 1931, 1926, 1922
415 HARGETT ST	2020, 2017, 2014, 2010, 2005, 2003, 2000, 1997, 1995, 1992, 1988, 1982, 1977, 1972, 1967, 1962, 1957, 1947, 1941, 1936, 1931, 1926, 1922
415 HARGETT ST	2020, 2017, 2014, 2010, 2005, 2003, 2000, 1997, 1995, 1992, 1988, 1982, 1977, 1972, 1967, 1962, 1957, 1952, 1941, 1936, 1931, 1926, 1922
415 HARGETT ST	2020, 2017, 2014, 2010, 2005, 2003, 2000, 1997, 1995, 1992, 1988, 1982, 1977, 1967, 1962, 1957, 1952, 1947, 1941, 1936, 1931, 1926, 1922
415 HARGETT ST	2020, 2017, 2014, 2010, 2005, 2003, 2000, 1997, 1995, 1992, 1988, 1982, 1977, 1972, 1962, 1957, 1952, 1947, 1941, 1936, 1931, 1926, 1922
415 HARGETT ST	2020, 2017, 2014, 2010, 2005, 2003, 2000, 1997, 1995, 1992, 1988, 1982, 1977, 1972, 1967, 1957, 1952, 1947, 1941, 1936, 1931, 1926, 1922
415 MARTIN ST	2020, 2017, 2014, 2010, 2005, 2003, 2000, 1997, 1995, 1992, 1988, 1982, 1977, 1972, 1967, 1957, 1952, 1947, 1941, 1936, 1931, 1926, 1922
415 MARTIN ST	2020, 2017, 2014, 2010, 2005, 2003, 2000, 1997, 1995, 1992, 1988, 1982, 1977, 1972, 1962, 1957, 1952, 1947, 1941, 1936, 1931, 1926, 1922
415 MARTIN ST	2020, 2017, 2014, 2010, 2005, 2003, 2000, 1997, 1995, 1992, 1988, 1982, 1977, 1967, 1962, 1957, 1952, 1947, 1941, 1936, 1931, 1926, 1922
415 MARTIN ST	2020, 2017, 2014, 2010, 2005, 2003, 2000, 1997, 1995, 1992, 1988, 1982, 1972, 1967, 1962, 1957, 1952, 1947, 1941, 1936, 1931, 1926, 1922

FINDINGS

Address Researched	Address Not Identified in Research Source
415 MARTIN ST	2020, 2017, 2014, 2010, 2005, 2003, 2000, 1997, 1995, 1992, 1988, 1982, 1977, 1972, 1967, 1962, 1957, 1952, 1941, 1936, 1931, 1926, 1922
415 MARTIN ST	2020, 2017, 2014, 2010, 2005, 2003, 2000, 1997, 1995, 1992, 1988, 1982, 1977, 1972, 1967, 1962, 1952, 1947, 1941, 1936, 1931, 1926, 1922
415 MARTIN ST	2020, 2017, 2014, 2010, 2005, 2003, 2000, 1997, 1995, 1992, 1988, 1982, 1977, 1972, 1967, 1962, 1957, 1947, 1941, 1936, 1931, 1926, 1922
415 MARTIN ST	2020, 2017, 2014, 2010, 2005, 2003, 2000, 1997, 1995, 1988, 1982, 1977, 1972, 1967, 1962, 1957, 1952, 1947, 1941, 1936, 1931, 1926, 1922
415 MARTIN ST	2020, 2017, 2014, 2010, 2005, 2003, 2000, 1997, 1995, 1992, 1988, 1977, 1972, 1967, 1962, 1957, 1952, 1947, 1941, 1936, 1931, 1926, 1922
415 MARTIN ST	2020, 2017, 2014, 2010, 2005, 2003, 2000, 1997, 1995, 1992, 1982, 1977, 1972, 1967, 1962, 1957, 1952, 1947, 1941, 1936, 1931, 1926, 1922
415 MARTIN ST	2020, 2017, 2014, 2010, 2005, 2003, 2000, 1997, 1995, 1992, 1988, 1982, 1977, 1972, 1967, 1962, 1957, 1952, 1947, 1941, 1936, 1926, 1922
415 MARTIN ST	2020, 2017, 2014, 2010, 2005, 2003, 2000, 1997, 1995, 1992, 1988, 1982, 1977, 1972, 1967, 1962, 1957, 1952, 1947, 1941, 1931, 1926, 1922
415 MARTIN ST	2020, 2017, 2014, 2010, 2005, 2003, 2000, 1997, 1995, 1992, 1988, 1982, 1977, 1972, 1967, 1962, 1957, 1952, 1947, 1936, 1931, 1926, 1922
415 PERSON ST	2020, 2017, 2014, 2010, 2005, 2003, 2000, 1997, 1995, 1992, 1988, 1982, 1977, 1972, 1967, 1962, 1957, 1952, 1947, 1936, 1931, 1926, 1922
415 PERSON ST	2020, 2017, 2014, 2010, 2005, 2003, 2000, 1997, 1995, 1992, 1988, 1982, 1977, 1972, 1967, 1962, 1957, 1952, 1947, 1941, 1931, 1926, 1922
415 PERSON ST	2020, 2017, 2014, 2010, 2005, 2003, 2000, 1997, 1995, 1992, 1988, 1982, 1977, 1972, 1967, 1962, 1957, 1952, 1947, 1941, 1936, 1931, 1926
415 PERSON ST	2020, 2017, 2014, 2010, 2005, 2003, 2000, 1997, 1995, 1992, 1988, 1982, 1977, 1972, 1967, 1962, 1957, 1952, 1947, 1941, 1936, 1931, 1922
415 PERSON ST	2020, 2017, 2014, 2010, 2005, 2003, 2000, 1997, 1995, 1992, 1988, 1982, 1977, 1972, 1967, 1962, 1957, 1952, 1947, 1941, 1936, 1926, 1922
415 PERSON ST	2020, 2017, 2014, 2010, 2005, 2003, 2000, 1997, 1995, 1992, 1982, 1977, 1972, 1967, 1962, 1957, 1952, 1947, 1941, 1936, 1931, 1926, 1922
415 PERSON ST	2020, 2017, 2014, 2010, 2005, 2003, 2000, 1997, 1995, 1988, 1982, 1977, 1972, 1967, 1962, 1957, 1952, 1947, 1941, 1936, 1931, 1926, 1922
415 PERSON ST	2020, 2017, 2014, 2010, 2005, 2003, 2000, 1995, 1992, 1988, 1982, 1977, 1972, 1967, 1962, 1957, 1952, 1947, 1941, 1936, 1931, 1926, 1922
415 PERSON ST	2020, 2017, 2014, 2010, 2005, 2003, 2000, 1997, 1995, 1992, 1988, 1982, 1977, 1972, 1967, 1962, 1952, 1947, 1941, 1936, 1931, 1926, 1922
415 PERSON ST	2020, 2017, 2014, 2010, 2005, 2003, 2000, 1997, 1995, 1992, 1988, 1982, 1977, 1972, 1967, 1957, 1952, 1947, 1941, 1936, 1931, 1926, 1922
415 PERSON ST	2020, 2017, 2014, 2010, 2005, 2003, 2000, 1997, 1995, 1992, 1988, 1982, 1977, 1972, 1967, 1962, 1957, 1952, 1941, 1936, 1931, 1926, 1922
415 PERSON ST	2020, 2017, 2014, 2010, 2005, 2003, 2000, 1997, 1995, 1992, 1988, 1982, 1977, 1972, 1967, 1962, 1957, 1947, 1941, 1936, 1931, 1926, 1922
415 PERSON ST	2020, 2017, 2014, 2010, 2005, 2003, 2000, 1997, 1995, 1992, 1988, 1982, 1972, 1967, 1962, 1957, 1952, 1947, 1941, 1936, 1931, 1926, 1922

FINDINGS

Address Researched	Address Not Identified in Research Source
415 PERSON ST	2020, 2017, 2014, 2010, 2005, 2003, 2000, 1997, 1995, 1992, 1988, 1977, 1972, 1967, 1962, 1957, 1952, 1947, 1941, 1936, 1931, 1926, 1922
415 PERSON ST	2020, 2017, 2014, 2010, 2005, 2003, 2000, 1997, 1995, 1992, 1988, 1982, 1977, 1967, 1962, 1957, 1952, 1947, 1941, 1936, 1931, 1926, 1922
415 PERSON ST	2020, 2017, 2014, 2010, 2005, 2003, 2000, 1997, 1995, 1992, 1988, 1982, 1977, 1972, 1962, 1957, 1952, 1947, 1941, 1936, 1931, 1926, 1922
416 BLOODWORTH ST	2020, 2017, 2014, 2010, 2005, 2003, 2000, 1997, 1995, 1992, 1988, 1982, 1977, 1972, 1967, 1957, 1952, 1947, 1941, 1936, 1931, 1926, 1922
416 BLOODWORTH ST	2020, 2017, 2014, 2010, 2005, 2003, 2000, 1997, 1995, 1992, 1988, 1982, 1977, 1972, 1967, 1962, 1952, 1947, 1941, 1936, 1931, 1926, 1922
416 BLOODWORTH ST	2020, 2017, 2014, 2010, 2005, 2003, 2000, 1997, 1995, 1992, 1988, 1982, 1977, 1972, 1962, 1957, 1952, 1947, 1941, 1936, 1931, 1926, 1922
416 BLOODWORTH ST	2020, 2017, 2014, 2010, 2005, 2003, 2000, 1997, 1995, 1992, 1988, 1982, 1977, 1967, 1962, 1957, 1952, 1947, 1941, 1936, 1931, 1926, 1922
416 BLOODWORTH ST	2020, 2017, 2014, 2010, 2005, 2003, 2000, 1997, 1995, 1992, 1988, 1982, 1977, 1972, 1967, 1962, 1957, 1952, 1941, 1936, 1931, 1926, 1922
416 BLOODWORTH ST	2020, 2017, 2014, 2010, 2005, 2003, 2000, 1997, 1995, 1992, 1988, 1982, 1977, 1972, 1967, 1962, 1957, 1947, 1941, 1936, 1931, 1926, 1922
416 BLOODWORTH ST	2020, 2017, 2014, 2010, 2005, 2003, 2000, 1997, 1995, 1992, 1988, 1977, 1972, 1967, 1962, 1957, 1952, 1947, 1941, 1936, 1931, 1926, 1922
416 BLOODWORTH ST	2020, 2017, 2014, 2010, 2005, 2003, 2000, 1997, 1995, 1992, 1988, 1982, 1972, 1967, 1962, 1957, 1952, 1947, 1941, 1936, 1931, 1926, 1922
416 BLOODWORTH ST	2020, 2017, 2014, 2010, 2005, 2003, 2000, 1997, 1995, 1992, 1988, 1982, 1977, 1972, 1967, 1962, 1957, 1952, 1947, 1941, 1936, 1931, 1922
416 BLOODWORTH ST	2020, 2017, 2014, 2010, 2005, 2003, 2000, 1997, 1995, 1992, 1988, 1982, 1977, 1972, 1967, 1962, 1957, 1952, 1947, 1941, 1936, 1931, 1926
416 BLOODWORTH ST	2020, 2017, 2014, 2010, 2005, 2003, 2000, 1997, 1995, 1992, 1988, 1982, 1977, 1972, 1967, 1962, 1957, 1952, 1947, 1941, 1936, 1926, 1922
416 BLOODWORTH ST	2020, 2017, 2014, 2010, 2005, 2003, 2000, 1997, 1995, 1992, 1988, 1982, 1977, 1972, 1967, 1962, 1957, 1952, 1947, 1941, 1931, 1926, 1922
416 BLOODWORTH ST	2020, 2017, 2014, 2010, 2005, 2003, 2000, 1997, 1995, 1992, 1988, 1982, 1977, 1972, 1967, 1962, 1957, 1952, 1947, 1936, 1931, 1926, 1922
416 E HARGETT ST	2020, 2017, 2014, 2010, 2003, 2000, 1997, 1995, 1992, 1988, 1982, 1977, 1972, 1967, 1962, 1957, 1952, 1947, 1941, 1936, 1931, 1926, 1922
416 E MARTIN ST	2020, 2017, 2014, 2005, 2003, 2000, 1997, 1995, 1992, 1988, 1982, 1977, 1972, 1967, 1962, 1957, 1952, 1947, 1941, 1936, 1931, 1926, 1922
416 E MARTIN ST	2020, 2017, 2010, 2005, 2003, 2000, 1997, 1995, 1992, 1988, 1982, 1977, 1972, 1967, 1962, 1957, 1952, 1947, 1941, 1936, 1931, 1926, 1922
416 E MARTIN ST	2020, 2014, 2010, 2005, 2003, 2000, 1997, 1995, 1992, 1988, 1982, 1977, 1972, 1967, 1962, 1957, 1952, 1947, 1941, 1936, 1931, 1926, 1922
416 E MARTIN ST	2017, 2014, 2010, 2005, 2003, 2000, 1997, 1995, 1992, 1988, 1982, 1977, 1972, 1967, 1962, 1957, 1952, 1947, 1941, 1936, 1931, 1926, 1922
416 E MARTIN ST	2020, 2017, 2014, 2010, 2005, 2003, 2000, 1997, 1992, 1988, 1982, 1977, 1972, 1967, 1962, 1957, 1952, 1947, 1941, 1936, 1931, 1926, 1922

FINDINGS

Address Researched	Address Not Identified in Research Source
416 HARGETT ST	2020, 2017, 2014, 2010, 2005, 2000, 1997, 1995, 1992, 1988, 1982, 1977, 1972, 1967, 1962, 1957, 1952, 1947, 1941, 1936, 1931, 1926, 1922
416 HARGETT ST	2020, 2017, 2014, 2010, 2005, 2003, 2000, 1997, 1995, 1992, 1988, 1982, 1977, 1972, 1967, 1962, 1952, 1947, 1941, 1936, 1931, 1926, 1922
416 HARGETT ST	2020, 2017, 2014, 2010, 2005, 2003, 2000, 1997, 1995, 1992, 1988, 1982, 1977, 1972, 1967, 1962, 1957, 1947, 1941, 1936, 1931, 1926, 1922
416 HARGETT ST	2020, 2017, 2014, 2010, 2005, 2003, 2000, 1997, 1995, 1992, 1988, 1982, 1977, 1972, 1967, 1962, 1957, 1952, 1941, 1936, 1931, 1926, 1922
416 HARGETT ST	2020, 2017, 2014, 2010, 2005, 2003, 2000, 1997, 1995, 1992, 1988, 1982, 1972, 1967, 1962, 1957, 1952, 1947, 1941, 1936, 1931, 1926, 1922
416 HARGETT ST	2020, 2017, 2014, 2010, 2005, 2003, 2000, 1997, 1995, 1992, 1988, 1977, 1972, 1967, 1962, 1957, 1952, 1947, 1941, 1936, 1931, 1926, 1922
416 HARGETT ST	2020, 2017, 2014, 2010, 2005, 2003, 2000, 1997, 1995, 1992, 1988, 1982, 1977, 1967, 1962, 1957, 1952, 1947, 1941, 1936, 1931, 1926, 1922
416 HARGETT ST	2020, 2017, 2014, 2010, 2005, 2003, 2000, 1997, 1995, 1992, 1988, 1982, 1977, 1972, 1967, 1957, 1952, 1947, 1941, 1936, 1931, 1926, 1922
416 HARGETT ST	2020, 2017, 2014, 2010, 2005, 2003, 2000, 1997, 1995, 1992, 1988, 1982, 1977, 1972, 1962, 1957, 1952, 1947, 1941, 1936, 1931, 1926, 1922
416 HARGETT ST	2020, 2017, 2014, 2010, 2005, 2003, 2000, 1997, 1995, 1992, 1988, 1982, 1977, 1972, 1967, 1962, 1957, 1952, 1947, 1936, 1931, 1926, 1922
416 HARGETT ST	2020, 2017, 2014, 2010, 2005, 2003, 2000, 1997, 1995, 1992, 1988, 1982, 1977, 1972, 1967, 1962, 1957, 1952, 1947, 1941, 1931, 1926, 1922
416 HARGETT ST	2020, 2017, 2014, 2010, 2005, 2003, 2000, 1997, 1995, 1992, 1988, 1982, 1977, 1972, 1967, 1962, 1957, 1952, 1947, 1941, 1936, 1926, 1922
416 HARGETT ST	2020, 2017, 2014, 2010, 2005, 2003, 2000, 1997, 1995, 1992, 1988, 1982, 1977, 1972, 1967, 1962, 1957, 1952, 1947, 1941, 1936, 1931, 1922
416 HARGETT ST	2020, 2017, 2014, 2010, 2005, 2003, 2000, 1997, 1995, 1992, 1988, 1982, 1977, 1972, 1967, 1962, 1957, 1952, 1947, 1941, 1936, 1931, 1926
416 MARTIN ST	2020, 2017, 2014, 2010, 2005, 2003, 2000, 1997, 1995, 1992, 1988, 1982, 1977, 1972, 1967, 1962, 1957, 1952, 1947, 1941, 1936, 1931, 1926
416 MARTIN ST	2020, 2017, 2014, 2010, 2005, 2003, 2000, 1997, 1995, 1992, 1988, 1982, 1977, 1972, 1967, 1962, 1957, 1952, 1947, 1941, 1936, 1931, 1922
416 MARTIN ST	2020, 2017, 2014, 2010, 2005, 2003, 2000, 1997, 1995, 1992, 1988, 1982, 1977, 1972, 1967, 1962, 1957, 1952, 1947, 1941, 1936, 1926, 1922
416 MARTIN ST	2020, 2017, 2014, 2010, 2005, 2003, 2000, 1997, 1995, 1992, 1988, 1982, 1977, 1972, 1967, 1962, 1957, 1952, 1947, 1941, 1931, 1926, 1922
416 MARTIN ST	2020, 2017, 2014, 2010, 2005, 2003, 2000, 1997, 1995, 1992, 1988, 1982, 1977, 1972, 1967, 1962, 1957, 1952, 1947, 1936, 1931, 1926, 1922
416 MARTIN ST	2020, 2017, 2014, 2010, 2005, 2003, 2000, 1997, 1995, 1992, 1988, 1982, 1977, 1972, 1967, 1962, 1957, 1952, 1941, 1936, 1931, 1926, 1922
416 MARTIN ST	2020, 2017, 2014, 2010, 2005, 2003, 2000, 1997, 1995, 1992, 1988, 1982, 1977, 1972, 1967, 1962, 1952, 1947, 1941, 1936, 1931, 1926, 1922
416 MARTIN ST	2020, 2017, 2014, 2010, 2005, 2003, 2000, 1997, 1995, 1992, 1988, 1982, 1977, 1972, 1967, 1962, 1957, 1947, 1941, 1936, 1931, 1926, 1922

FINDINGS

Address Researched	Address Not Identified in Research Source
416 MARTIN ST	2020, 2017, 2014, 2010, 2005, 2000, 1997, 1995, 1992, 1988, 1982, 1977, 1972, 1967, 1962, 1957, 1952, 1947, 1941, 1936, 1931, 1926, 1922
416 MARTIN ST	2020, 2017, 2014, 2010, 2005, 2003, 2000, 1995, 1992, 1988, 1982, 1977, 1972, 1967, 1962, 1957, 1952, 1947, 1941, 1936, 1931, 1926, 1922
416 MARTIN ST	2020, 2017, 2014, 2010, 2005, 2003, 2000, 1997, 1995, 1988, 1982, 1977, 1972, 1967, 1962, 1957, 1952, 1947, 1941, 1936, 1931, 1926, 1922
416 PERSON ST	2020, 2017, 2014, 2010, 2005, 2003, 2000, 1997, 1995, 1992, 1988, 1982, 1977, 1972, 1967, 1962, 1957, 1952, 1947, 1941, 1936, 1931, 1922
416 PERSON ST	2020, 2017, 2014, 2010, 2005, 2003, 2000, 1997, 1995, 1992, 1988, 1982, 1977, 1972, 1967, 1962, 1957, 1952, 1947, 1941, 1936, 1926, 1922
416 PERSON ST	2020, 2017, 2014, 2010, 2005, 2003, 2000, 1997, 1995, 1992, 1988, 1982, 1977, 1972, 1967, 1962, 1957, 1952, 1947, 1941, 1936, 1931, 1926
416 S BLOODWORTH ST	2020, 2017, 2010, 2005, 2003, 2000, 1997, 1995, 1992, 1988, 1982, 1977, 1972, 1967, 1962, 1957, 1952, 1947, 1941, 1936, 1931, 1926, 1922
417 BLOODWORTH ST	2020, 2017, 2014, 2010, 2005, 2003, 2000, 1997, 1995, 1992, 1988, 1982, 1977, 1972, 1967, 1962, 1957, 1947, 1941, 1936, 1931, 1926, 1922
417 BLOODWORTH ST	2020, 2017, 2014, 2010, 2005, 2003, 2000, 1997, 1995, 1992, 1988, 1982, 1977, 1972, 1967, 1957, 1952, 1947, 1941, 1936, 1931, 1926, 1922
417 BLOODWORTH ST	2020, 2017, 2014, 2010, 2005, 2003, 2000, 1997, 1995, 1992, 1988, 1982, 1977, 1972, 1967, 1962, 1952, 1947, 1941, 1936, 1931, 1926, 1922
417 BLOODWORTH ST	2020, 2017, 2014, 2010, 2005, 2003, 2000, 1997, 1995, 1992, 1988, 1982, 1977, 1972, 1962, 1957, 1952, 1947, 1941, 1936, 1931, 1926, 1922
417 BLOODWORTH ST	2020, 2017, 2014, 2010, 2005, 2003, 2000, 1997, 1995, 1992, 1988, 1982, 1977, 1967, 1962, 1957, 1952, 1947, 1941, 1936, 1931, 1926, 1922
417 E HARGETT ST	2017, 2014, 2010, 2005, 2003, 2000, 1997, 1995, 1992, 1988, 1982, 1977, 1972, 1967, 1962, 1957, 1952, 1947, 1941, 1936, 1931, 1926, 1922
417 MARTIN ST	2020, 2017, 2014, 2010, 2005, 2003, 2000, 1997, 1995, 1992, 1988, 1982, 1977, 1972, 1967, 1962, 1957, 1952, 1947, 1941, 1931, 1926, 1922
417 MARTIN ST	2020, 2017, 2014, 2010, 2005, 2003, 2000, 1997, 1995, 1992, 1988, 1982, 1977, 1972, 1967, 1962, 1957, 1952, 1947, 1941, 1936, 1926, 1922
417 PERSON ST	2020, 2017, 2014, 2010, 2005, 2003, 2000, 1997, 1995, 1992, 1988, 1982, 1977, 1972, 1967, 1962, 1957, 1952, 1947, 1941, 1931, 1926, 1922
417 PERSON ST	2020, 2017, 2014, 2010, 2005, 2003, 2000, 1997, 1995, 1992, 1988, 1982, 1977, 1972, 1967, 1962, 1957, 1952, 1947, 1936, 1931, 1926, 1922
417 PERSON ST	2020, 2017, 2014, 2010, 2005, 2003, 2000, 1997, 1995, 1992, 1988, 1982, 1977, 1972, 1967, 1962, 1957, 1952, 1947, 1941, 1936, 1931, 1926
417 PERSON ST	2020, 2017, 2014, 2010, 2005, 2003, 2000, 1997, 1995, 1992, 1988, 1982, 1977, 1972, 1967, 1962, 1957, 1952, 1947, 1941, 1936, 1926, 1922
417 PERSON ST	2020, 2017, 2014, 2010, 2005, 2003, 2000, 1997, 1995, 1992, 1988, 1982, 1977, 1972, 1967, 1962, 1957, 1952, 1947, 1941, 1936, 1931, 1922
417 PERSON ST	2020, 2017, 2014, 2010, 2005, 2003, 2000, 1997, 1995, 1988, 1982, 1977, 1972, 1967, 1962, 1957, 1952, 1947, 1941, 1936, 1931, 1926, 1922
417 PERSON ST	2020, 2017, 2014, 2010, 2005, 2003, 2000, 1997, 1995, 1992, 1982, 1977, 1972, 1967, 1962, 1957, 1952, 1947, 1941, 1936, 1931, 1926, 1922

FINDINGS

Address Researched	Address Not Identified in Research Source
417 PERSON ST	2020, 2017, 2014, 2010, 2005, 2003, 2000, 1995, 1992, 1988, 1982, 1977, 1972, 1967, 1962, 1957, 1952, 1947, 1941, 1936, 1931, 1926, 1922
417 PERSON ST	2020, 2017, 2014, 2010, 2005, 2003, 2000, 1997, 1995, 1992, 1988, 1982, 1972, 1967, 1962, 1957, 1952, 1947, 1941, 1936, 1931, 1926, 1922
417 PERSON ST	2020, 2017, 2014, 2010, 2005, 2003, 2000, 1997, 1995, 1992, 1988, 1977, 1972, 1967, 1962, 1957, 1952, 1947, 1941, 1936, 1931, 1926, 1922
417 PERSON ST	2020, 2017, 2014, 2010, 2005, 2003, 2000, 1997, 1995, 1992, 1988, 1982, 1977, 1967, 1962, 1957, 1952, 1947, 1941, 1936, 1931, 1926, 1922
417 PERSON ST	2020, 2017, 2014, 2010, 2005, 2003, 2000, 1997, 1995, 1992, 1988, 1982, 1977, 1972, 1962, 1957, 1952, 1947, 1941, 1936, 1931, 1926, 1922
417 PERSON ST	2020, 2017, 2014, 2010, 2005, 2003, 2000, 1997, 1995, 1992, 1988, 1982, 1977, 1972, 1967, 1962, 1952, 1947, 1941, 1936, 1931, 1926, 1922
417 PERSON ST	2020, 2017, 2014, 2010, 2005, 2003, 2000, 1997, 1995, 1992, 1988, 1982, 1977, 1972, 1967, 1957, 1952, 1947, 1941, 1936, 1931, 1926, 1922
417 PERSON ST	2020, 2017, 2014, 2010, 2005, 2003, 2000, 1997, 1995, 1992, 1988, 1982, 1977, 1972, 1967, 1962, 1957, 1952, 1941, 1936, 1931, 1926, 1922
417 PERSON ST	2020, 2017, 2014, 2010, 2005, 2003, 2000, 1997, 1995, 1992, 1988, 1982, 1977, 1972, 1967, 1962, 1957, 1947, 1941, 1936, 1931, 1926, 1922
418 BLOODWORTH ST	2020, 2017, 2014, 2010, 2005, 2003, 2000, 1997, 1995, 1992, 1988, 1982, 1977, 1972, 1967, 1962, 1957, 1952, 1941, 1936, 1931, 1926, 1922
418 BLOODWORTH ST	2020, 2017, 2014, 2010, 2005, 2003, 2000, 1997, 1995, 1992, 1988, 1982, 1977, 1972, 1967, 1962, 1957, 1947, 1941, 1936, 1931, 1926, 1922
418 BLOODWORTH ST	2020, 2017, 2014, 2010, 2005, 2003, 2000, 1997, 1995, 1992, 1988, 1982, 1977, 1972, 1967, 1957, 1952, 1947, 1941, 1936, 1931, 1926, 1922
418 BLOODWORTH ST	2020, 2017, 2014, 2010, 2005, 2003, 2000, 1997, 1995, 1992, 1988, 1982, 1977, 1972, 1967, 1962, 1952, 1947, 1941, 1936, 1931, 1926, 1922
418 BLOODWORTH ST	2020, 2017, 2014, 2010, 2005, 2003, 2000, 1997, 1995, 1992, 1988, 1982, 1977, 1972, 1962, 1957, 1952, 1947, 1941, 1936, 1931, 1926, 1922
418 BLOODWORTH ST	2020, 2017, 2014, 2010, 2005, 2003, 2000, 1997, 1995, 1992, 1988, 1982, 1977, 1967, 1962, 1957, 1952, 1947, 1941, 1936, 1931, 1926, 1922
418 BLOODWORTH ST	2020, 2017, 2014, 2010, 2005, 2003, 2000, 1997, 1995, 1988, 1982, 1977, 1972, 1967, 1962, 1957, 1952, 1947, 1941, 1936, 1931, 1926, 1922
418 BLOODWORTH ST	2020, 2017, 2014, 2010, 2005, 2003, 2000, 1997, 1995, 1992, 1988, 1977, 1972, 1967, 1962, 1957, 1952, 1947, 1941, 1936, 1931, 1926, 1922
418 BLOODWORTH ST	2020, 2017, 2014, 2010, 2005, 2003, 2000, 1997, 1995, 1992, 1988, 1982, 1972, 1967, 1962, 1957, 1952, 1947, 1941, 1936, 1931, 1926, 1922
418 BLOODWORTH ST	2020, 2017, 2014, 2010, 2005, 2003, 2000, 1997, 1995, 1992, 1982, 1977, 1972, 1967, 1962, 1957, 1952, 1947, 1941, 1936, 1931, 1926, 1922
418 BLOODWORTH ST	2020, 2017, 2014, 2010, 2005, 2003, 2000, 1997, 1995, 1992, 1988, 1982, 1977, 1972, 1967, 1962, 1957, 1952, 1947, 1941, 1936, 1931, 1926
418 BLOODWORTH ST	2020, 2017, 2014, 2010, 2005, 2003, 2000, 1997, 1995, 1992, 1988, 1982, 1977, 1972, 1967, 1962, 1957, 1952, 1947, 1941, 1936, 1931, 1922
418 BLOODWORTH ST	2020, 2017, 2014, 2010, 2005, 2003, 2000, 1997, 1995, 1992, 1988, 1982, 1977, 1972, 1967, 1962, 1957, 1952, 1947, 1941, 1931, 1926, 1922

FINDINGS

Address Researched	Address Not Identified in Research Source
418 BLOODWORTH ST	2020, 2017, 2014, 2010, 2005, 2003, 2000, 1997, 1995, 1992, 1988, 1982, 1977, 1972, 1967, 1962, 1957, 1952, 1947, 1936, 1931, 1926, 1922
418 BLOODWORTH ST	2020, 2017, 2014, 2010, 2005, 2003, 2000, 1997, 1995, 1992, 1988, 1982, 1977, 1972, 1967, 1962, 1957, 1952, 1947, 1941, 1936, 1926, 1922
418 MARTIN ST	2020, 2017, 2014, 2010, 2005, 2003, 2000, 1997, 1995, 1992, 1988, 1982, 1977, 1972, 1967, 1962, 1957, 1952, 1947, 1941, 1936, 1926, 1922
418 PERSON ST	2020, 2017, 2014, 2010, 2005, 2003, 2000, 1997, 1995, 1992, 1988, 1982, 1977, 1972, 1967, 1962, 1957, 1952, 1947, 1941, 1931, 1926, 1922
418 PERSON ST	2020, 2017, 2014, 2010, 2005, 2003, 2000, 1997, 1995, 1992, 1988, 1982, 1977, 1972, 1967, 1962, 1957, 1952, 1947, 1936, 1931, 1926, 1922
418 PERSON ST	2020, 2017, 2014, 2010, 2005, 2003, 2000, 1997, 1995, 1992, 1988, 1982, 1977, 1972, 1967, 1962, 1957, 1952, 1947, 1941, 1936, 1926, 1922
418 PERSON ST	2020, 2017, 2014, 2010, 2005, 2003, 2000, 1997, 1995, 1992, 1988, 1982, 1977, 1972, 1967, 1962, 1957, 1952, 1947, 1941, 1936, 1931, 1922
418 PERSON ST	2020, 2017, 2014, 2010, 2005, 2003, 2000, 1997, 1995, 1992, 1988, 1982, 1977, 1972, 1967, 1962, 1957, 1952, 1947, 1941, 1936, 1931, 1926
418 PERSON ST	2020, 2017, 2014, 2010, 2005, 2003, 2000, 1997, 1995, 1992, 1988, 1982, 1977, 1972, 1967, 1962, 1952, 1947, 1941, 1936, 1931, 1926, 1922
418 PERSON ST	2020, 2017, 2014, 2010, 2005, 2003, 2000, 1997, 1995, 1992, 1988, 1982, 1977, 1972, 1967, 1962, 1957, 1947, 1941, 1936, 1931, 1926, 1922
418 PERSON ST	2020, 2017, 2014, 2010, 2005, 2003, 2000, 1997, 1995, 1992, 1988, 1982, 1977, 1972, 1967, 1962, 1957, 1952, 1941, 1936, 1931, 1926, 1922
418 S BLOODWORTH ST	2020, 2014, 2010, 2005, 2003, 2000, 1997, 1995, 1992, 1988, 1982, 1977, 1972, 1967, 1962, 1957, 1952, 1947, 1941, 1936, 1931, 1926, 1922
418 S BLOODWORTH ST	2017, 2014, 2010, 2005, 2003, 2000, 1997, 1995, 1992, 1988, 1982, 1977, 1972, 1967, 1962, 1957, 1952, 1947, 1941, 1936, 1931, 1926, 1922
418 S BLOODWORTH ST	2020, 2017, 2010, 2005, 2003, 2000, 1997, 1995, 1992, 1988, 1982, 1977, 1972, 1967, 1962, 1957, 1952, 1947, 1941, 1936, 1931, 1926, 1922
419 BLOODWORTH ST	2020, 2017, 2014, 2010, 2005, 2003, 2000, 1997, 1995, 1992, 1988, 1982, 1977, 1972, 1967, 1962, 1957, 1947, 1941, 1936, 1931, 1926, 1922
419 BLOODWORTH ST	2020, 2017, 2014, 2010, 2005, 2003, 2000, 1997, 1995, 1992, 1988, 1982, 1977, 1967, 1962, 1957, 1952, 1947, 1941, 1936, 1931, 1926, 1922
419 BLOODWORTH ST	2020, 2017, 2014, 2010, 2005, 2003, 2000, 1997, 1995, 1992, 1988, 1982, 1977, 1972, 1962, 1957, 1952, 1947, 1941, 1936, 1931, 1926, 1922
419 BLOODWORTH ST	2020, 2017, 2014, 2010, 2005, 2003, 2000, 1997, 1995, 1992, 1988, 1982, 1977, 1972, 1967, 1962, 1952, 1947, 1941, 1936, 1931, 1926, 1922
419 MARTIN ST	2020, 2017, 2014, 2010, 2005, 2003, 2000, 1997, 1995, 1992, 1988, 1982, 1977, 1972, 1967, 1962, 1957, 1952, 1947, 1941, 1936, 1926, 1922
419 PERSON ST	2020, 2017, 2014, 2010, 2005, 2003, 2000, 1997, 1995, 1992, 1988, 1982, 1977, 1972, 1967, 1962, 1957, 1952, 1947, 1941, 1936, 1931, 1926
420 BLOODWORTH ST	2020, 2017, 2014, 2010, 2005, 2003, 2000, 1997, 1995, 1992, 1988, 1982, 1977, 1972, 1967, 1962, 1957, 1952, 1947, 1941, 1936, 1931, 1926
420 BLOODWORTH ST	2020, 2017, 2014, 2010, 2005, 2003, 2000, 1997, 1995, 1992, 1988, 1982, 1977, 1972, 1967, 1962, 1957, 1952, 1947, 1941, 1936, 1931, 1922

FINDINGS

Address Researched	Address Not Identified in Research Source
420 BLOODWORTH ST	2020, 2017, 2014, 2010, 2005, 2003, 2000, 1997, 1995, 1992, 1988, 1982, 1977, 1972, 1967, 1962, 1957, 1952, 1947, 1941, 1936, 1926, 1922
420 BLOODWORTH ST	2020, 2017, 2014, 2010, 2005, 2003, 2000, 1997, 1995, 1992, 1988, 1982, 1977, 1972, 1967, 1962, 1957, 1952, 1947, 1941, 1931, 1926, 1922
420 BLOODWORTH ST	2020, 2017, 2014, 2010, 2005, 2003, 2000, 1997, 1995, 1992, 1988, 1982, 1977, 1972, 1967, 1962, 1957, 1952, 1947, 1936, 1931, 1926, 1922
420 BLOODWORTH ST	2020, 2017, 2014, 2010, 2005, 2003, 2000, 1997, 1995, 1992, 1988, 1982, 1977, 1972, 1967, 1962, 1952, 1947, 1941, 1936, 1931, 1926, 1922
420 BLOODWORTH ST	2020, 2017, 2014, 2010, 2005, 2003, 2000, 1997, 1995, 1992, 1988, 1982, 1977, 1972, 1967, 1957, 1952, 1947, 1941, 1936, 1931, 1926, 1922
420 BLOODWORTH ST	2020, 2017, 2014, 2010, 2005, 2003, 2000, 1997, 1995, 1992, 1988, 1982, 1977, 1972, 1962, 1957, 1952, 1947, 1941, 1936, 1931, 1926, 1922
420 BLOODWORTH ST	2020, 2017, 2014, 2010, 2005, 2003, 2000, 1997, 1995, 1992, 1988, 1982, 1977, 1972, 1967, 1962, 1957, 1947, 1941, 1936, 1931, 1926, 1922
420 BLOODWORTH ST	2020, 2017, 2014, 2010, 2005, 2003, 2000, 1997, 1995, 1992, 1988, 1982, 1977, 1972, 1967, 1962, 1957, 1952, 1941, 1936, 1931, 1926, 1922
420 BLOODWORTH ST	2020, 2017, 2014, 2010, 2005, 2003, 2000, 1997, 1995, 1992, 1982, 1977, 1972, 1967, 1962, 1957, 1952, 1947, 1941, 1936, 1931, 1926, 1922
420 BLOODWORTH ST	2020, 2017, 2014, 2010, 2005, 2003, 2000, 1997, 1995, 1992, 1988, 1982, 1972, 1967, 1962, 1957, 1952, 1947, 1941, 1936, 1931, 1926, 1922
420 BLOODWORTH ST	2020, 2017, 2014, 2010, 2005, 2003, 2000, 1997, 1995, 1992, 1988, 1977, 1972, 1967, 1962, 1957, 1952, 1947, 1941, 1936, 1931, 1926, 1922
420 BLOODWORTH ST	2020, 2017, 2014, 2010, 2005, 2003, 2000, 1997, 1995, 1988, 1982, 1977, 1972, 1967, 1962, 1957, 1952, 1947, 1941, 1936, 1931, 1926, 1922
420 PERSON ST	2020, 2017, 2014, 2010, 2005, 2003, 2000, 1995, 1992, 1988, 1982, 1977, 1972, 1967, 1962, 1957, 1952, 1947, 1941, 1936, 1931, 1926, 1922
420 PERSON ST	2020, 2017, 2014, 2010, 2005, 2003, 2000, 1997, 1995, 1992, 1982, 1977, 1972, 1967, 1962, 1957, 1952, 1947, 1941, 1936, 1931, 1926, 1922
420 PERSON ST	2020, 2017, 2014, 2010, 2005, 2003, 2000, 1997, 1995, 1988, 1982, 1977, 1972, 1967, 1962, 1957, 1952, 1947, 1941, 1936, 1931, 1926, 1922
420 PERSON ST	2020, 2017, 2014, 2010, 2005, 2003, 2000, 1997, 1995, 1992, 1988, 1982, 1977, 1972, 1967, 1962, 1957, 1947, 1941, 1936, 1931, 1926, 1922
420 PERSON ST	2020, 2017, 2014, 2010, 2005, 2003, 2000, 1997, 1995, 1992, 1988, 1982, 1977, 1972, 1967, 1962, 1957, 1952, 1941, 1936, 1931, 1926, 1922
420 PERSON ST	2020, 2017, 2014, 2010, 2005, 2003, 2000, 1997, 1995, 1992, 1988, 1982, 1977, 1972, 1967, 1962, 1957, 1952, 1947, 1936, 1931, 1926, 1922
420 PERSON ST	2020, 2017, 2014, 2010, 2005, 2003, 2000, 1997, 1995, 1992, 1988, 1982, 1977, 1972, 1967, 1962, 1957, 1952, 1947, 1941, 1931, 1926, 1922
420 PERSON ST	2020, 2017, 2014, 2010, 2005, 2003, 2000, 1997, 1995, 1992, 1988, 1982, 1977, 1972, 1967, 1962, 1957, 1952, 1947, 1941, 1936, 1926, 1922
420 PERSON ST	2020, 2017, 2014, 2010, 2005, 2003, 2000, 1997, 1995, 1992, 1988, 1982, 1977, 1972, 1967, 1962, 1957, 1952, 1947, 1941, 1936, 1931, 1922
420 PERSON ST	2020, 2017, 2014, 2010, 2005, 2003, 2000, 1997, 1995, 1992, 1988, 1982, 1977, 1972, 1967, 1962, 1957, 1952, 1947, 1941, 1936, 1931, 1926

FINDINGS

Address Researched	Address Not Identified in Research Source
420 S BLOODWORTH ST	2020, 2017, 2014, 2010, 2005, 2003, 2000, 1997, 1992, 1988, 1982, 1977, 1972, 1967, 1962, 1957, 1952, 1947, 1941, 1936, 1931, 1926, 1922
420 S PERSON ST	2020, 2017, 2014, 2010, 2005, 2003, 2000, 1997, 1995, 1988, 1982, 1977, 1972, 1967, 1962, 1957, 1952, 1947, 1941, 1936, 1931, 1926, 1922
421 BLOODWORTH ST	2020, 2017, 2014, 2010, 2005, 2003, 2000, 1997, 1995, 1992, 1982, 1977, 1972, 1967, 1962, 1957, 1952, 1947, 1941, 1936, 1931, 1926, 1922
421 BLOODWORTH ST	2020, 2017, 2014, 2010, 2005, 2003, 2000, 1997, 1995, 1992, 1988, 1977, 1972, 1967, 1962, 1957, 1952, 1947, 1941, 1936, 1931, 1926, 1922
421 BLOODWORTH ST	2020, 2017, 2014, 2010, 2005, 2003, 2000, 1997, 1995, 1992, 1988, 1982, 1972, 1967, 1962, 1957, 1952, 1947, 1941, 1936, 1931, 1926, 1922
421 BLOODWORTH ST	2020, 2017, 2014, 2010, 2005, 2003, 2000, 1997, 1995, 1988, 1982, 1977, 1972, 1967, 1962, 1957, 1952, 1947, 1941, 1936, 1931, 1926, 1922
421 BLOODWORTH ST	2020, 2017, 2014, 2010, 2005, 2003, 2000, 1997, 1995, 1992, 1988, 1982, 1977, 1972, 1967, 1962, 1957, 1947, 1941, 1936, 1931, 1926, 1922
421 BLOODWORTH ST	2020, 2017, 2014, 2010, 2005, 2003, 2000, 1997, 1995, 1992, 1988, 1982, 1977, 1972, 1962, 1957, 1952, 1947, 1941, 1936, 1931, 1926, 1922
421 BLOODWORTH ST	2020, 2017, 2014, 2010, 2005, 2003, 2000, 1997, 1995, 1992, 1988, 1982, 1977, 1967, 1962, 1957, 1952, 1947, 1941, 1936, 1931, 1926, 1922
421 BLOODWORTH ST	2020, 2017, 2014, 2010, 2005, 2003, 2000, 1997, 1995, 1992, 1988, 1982, 1977, 1972, 1967, 1957, 1952, 1947, 1941, 1936, 1931, 1926, 1922
421 BLOODWORTH ST	2020, 2017, 2014, 2010, 2005, 2003, 2000, 1997, 1995, 1992, 1988, 1982, 1977, 1972, 1967, 1962, 1952, 1947, 1941, 1936, 1931, 1926, 1922
421 BLOODWORTH ST	2020, 2017, 2014, 2010, 2005, 2003, 2000, 1997, 1995, 1992, 1988, 1982, 1977, 1972, 1967, 1962, 1957, 1952, 1947, 1941, 1936, 1926, 1922
421 BLOODWORTH ST	2020, 2017, 2014, 2010, 2005, 2003, 2000, 1997, 1995, 1992, 1988, 1982, 1977, 1972, 1967, 1962, 1957, 1952, 1947, 1941, 1931, 1926, 1922
422 BLOODWORTH ST	2020, 2017, 2014, 2010, 2005, 2003, 2000, 1997, 1995, 1992, 1988, 1982, 1977, 1972, 1967, 1962, 1957, 1952, 1947, 1941, 1931, 1926, 1922
422 BLOODWORTH ST	2020, 2017, 2014, 2010, 2005, 2003, 2000, 1997, 1995, 1992, 1988, 1982, 1977, 1972, 1967, 1962, 1957, 1952, 1947, 1936, 1931, 1926, 1922
422 BLOODWORTH ST	2020, 2017, 2014, 2010, 2005, 2003, 2000, 1997, 1995, 1992, 1988, 1982, 1977, 1972, 1967, 1962, 1957, 1952, 1947, 1941, 1936, 1926, 1922
422 BLOODWORTH ST	2020, 2017, 2014, 2010, 2005, 2003, 2000, 1997, 1995, 1992, 1988, 1982, 1977, 1972, 1967, 1962, 1957, 1952, 1947, 1941, 1936, 1931, 1922
422 BLOODWORTH ST	2020, 2017, 2014, 2010, 2005, 2003, 2000, 1997, 1995, 1992, 1988, 1982, 1977, 1972, 1967, 1962, 1957, 1952, 1947, 1941, 1936, 1931, 1926, 1922
422 BLOODWORTH ST	2020, 2017, 2014, 2010, 2005, 2003, 2000, 1997, 1995, 1992, 1988, 1982, 1977, 1972, 1967, 1957, 1952, 1947, 1941, 1936, 1931, 1926, 1922
422 BLOODWORTH ST	2020, 2017, 2014, 2010, 2005, 2003, 2000, 1997, 1995, 1992, 1988, 1982, 1977, 1967, 1962, 1957, 1952, 1947, 1941, 1936, 1931, 1926, 1922
422 BLOODWORTH ST	2020, 2017, 2014, 2010, 2005, 2003, 2000, 1997, 1995, 1992, 1988, 1982, 1977, 1972, 1962, 1957, 1952, 1947, 1941, 1936, 1931, 1926, 1922
422 BLOODWORTH ST	2020, 2017, 2014, 2010, 2005, 2003, 2000, 1997, 1995, 1992, 1988, 1982, 1977, 1972, 1967, 1962, 1957, 1947, 1941, 1936, 1931, 1926, 1922

FINDINGS

Address Researched	Address Not Identified in Research Source
422 BLOODWORTH ST	2020, 2017, 2014, 2010, 2005, 2003, 2000, 1997, 1995, 1992, 1988, 1982, 1977, 1972, 1967, 1962, 1957, 1952, 1941, 1936, 1931, 1926, 1922
422 BLOODWORTH ST	2020, 2017, 2014, 2010, 2005, 2003, 2000, 1997, 1995, 1992, 1988, 1982, 1972, 1967, 1962, 1957, 1952, 1947, 1941, 1936, 1931, 1926, 1922
422 BLOODWORTH ST	2020, 2017, 2014, 2010, 2005, 2003, 2000, 1997, 1995, 1992, 1988, 1977, 1972, 1967, 1962, 1957, 1952, 1947, 1941, 1936, 1931, 1926, 1922
422 PERSON ST	2020, 2017, 2014, 2010, 2005, 2000, 1997, 1995, 1992, 1988, 1982, 1977, 1972, 1967, 1962, 1957, 1952, 1947, 1941, 1936, 1931, 1926, 1922
422 PERSON ST	2020, 2017, 2014, 2010, 2005, 2003, 2000, 1997, 1995, 1992, 1988, 1982, 1977, 1972, 1967, 1962, 1957, 1947, 1941, 1936, 1931, 1926, 1922
422 PERSON ST	2020, 2017, 2014, 2010, 2005, 2003, 2000, 1997, 1995, 1992, 1988, 1982, 1977, 1972, 1967, 1962, 1957, 1952, 1941, 1936, 1931, 1926, 1922
422 PERSON ST	2020, 2017, 2014, 2010, 2005, 2003, 2000, 1997, 1995, 1992, 1988, 1982, 1977, 1972, 1967, 1962, 1952, 1947, 1941, 1936, 1931, 1926, 1922
422 PERSON ST	2020, 2017, 2014, 2010, 2005, 2003, 2000, 1997, 1995, 1992, 1988, 1982, 1977, 1972, 1967, 1957, 1952, 1947, 1941, 1936, 1931, 1926, 1922
422 PERSON ST	2020, 2017, 2014, 2010, 2005, 2003, 2000, 1997, 1995, 1992, 1988, 1982, 1977, 1972, 1962, 1957, 1952, 1947, 1941, 1936, 1931, 1926, 1922
422 PERSON ST	2020, 2017, 2014, 2010, 2005, 2003, 2000, 1997, 1995, 1992, 1988, 1982, 1977, 1972, 1967, 1962, 1957, 1952, 1947, 1941, 1936, 1926, 1922
422 PERSON ST	2020, 2017, 2014, 2010, 2005, 2003, 2000, 1997, 1995, 1992, 1988, 1982, 1977, 1972, 1967, 1962, 1957, 1952, 1947, 1941, 1936, 1931, 1922
422 PERSON ST	2020, 2017, 2014, 2010, 2005, 2003, 2000, 1997, 1995, 1992, 1988, 1982, 1977, 1972, 1967, 1962, 1957, 1952, 1947, 1941, 1936, 1931, 1926
422 PERSON ST	2020, 2017, 2014, 2010, 2005, 2003, 2000, 1997, 1995, 1992, 1988, 1982, 1977, 1972, 1967, 1962, 1957, 1952, 1947, 1941, 1931, 1926, 1922
422 PERSON ST	2020, 2017, 2014, 2010, 2005, 2003, 2000, 1997, 1995, 1992, 1988, 1982, 1977, 1972, 1967, 1962, 1957, 1952, 1947, 1936, 1931, 1926, 1922
424 BLOODWORTH ST	2020, 2017, 2014, 2010, 2005, 2003, 2000, 1997, 1995, 1992, 1988, 1982, 1977, 1972, 1967, 1962, 1957, 1952, 1947, 1936, 1931, 1926, 1922
424 BLOODWORTH ST	2020, 2017, 2014, 2010, 2005, 2003, 2000, 1997, 1995, 1992, 1988, 1982, 1977, 1972, 1967, 1957, 1952, 1947, 1941, 1936, 1931, 1926, 1922
424 BLOODWORTH ST	2020, 2017, 2014, 2010, 2005, 2003, 2000, 1997, 1995, 1992, 1988, 1982, 1977, 1972, 1967, 1962, 1952, 1947, 1941, 1936, 1931, 1926, 1922
424 BLOODWORTH ST	2020, 2017, 2014, 2010, 2005, 2003, 2000, 1997, 1995, 1992, 1988, 1982, 1977, 1972, 1962, 1957, 1952, 1947, 1941, 1936, 1931, 1926, 1922
424 BLOODWORTH ST	2020, 2017, 2014, 2010, 2005, 2003, 2000, 1997, 1995, 1992, 1988, 1982, 1977, 1967, 1962, 1957, 1952, 1947, 1941, 1936, 1931, 1926, 1922
424 BLOODWORTH ST	2020, 2017, 2014, 2010, 2005, 2003, 2000, 1997, 1995, 1992, 1988, 1982, 1977, 1972, 1967, 1962, 1957, 1947, 1941, 1936, 1931, 1926, 1922
424 BLOODWORTH ST	2020, 2017, 2014, 2010, 2005, 2003, 2000, 1997, 1995, 1992, 1988, 1982, 1977, 1972, 1967, 1962, 1957, 1952, 1941, 1936, 1931, 1926, 1922
424 BLOODWORTH ST	2020, 2017, 2014, 2010, 2005, 2003, 2000, 1997, 1995, 1992, 1988, 1977, 1972, 1967, 1962, 1957, 1952, 1947, 1941, 1936, 1931, 1926, 1922

FINDINGS

Address Researched	Address Not Identified in Research Source
424 BLOODWORTH ST	2020, 2017, 2014, 2010, 2005, 2003, 2000, 1997, 1995, 1992, 1988, 1982, 1972, 1967, 1962, 1957, 1952, 1947, 1941, 1936, 1931, 1926, 1922
424 BLOODWORTH ST	2020, 2017, 2014, 2010, 2005, 2003, 2000, 1997, 1995, 1992, 1982, 1977, 1972, 1967, 1962, 1957, 1952, 1947, 1941, 1936, 1931, 1926, 1922
424 BLOODWORTH ST	2020, 2017, 2014, 2010, 2005, 2003, 2000, 1997, 1995, 1988, 1982, 1977, 1972, 1967, 1962, 1957, 1952, 1947, 1941, 1936, 1931, 1926, 1922
424 PERSON ST	2020, 2017, 2014, 2010, 2005, 2003, 2000, 1995, 1992, 1988, 1982, 1977, 1972, 1967, 1962, 1957, 1952, 1947, 1941, 1936, 1931, 1926, 1922
424 PERSON ST	2020, 2017, 2014, 2010, 2005, 2003, 2000, 1997, 1995, 1988, 1982, 1977, 1972, 1967, 1962, 1957, 1952, 1947, 1941, 1936, 1931, 1926, 1922
424 PERSON ST	2020, 2017, 2014, 2010, 2005, 2003, 2000, 1997, 1995, 1992, 1982, 1977, 1972, 1967, 1962, 1957, 1952, 1947, 1941, 1936, 1931, 1926, 1922
424 PERSON ST	2020, 2017, 2014, 2010, 2005, 2000, 1997, 1995, 1992, 1988, 1982, 1977, 1972, 1967, 1962, 1957, 1952, 1947, 1941, 1936, 1931, 1926, 1922
424 PERSON ST	2020, 2017, 2014, 2010, 2005, 2003, 2000, 1997, 1995, 1992, 1988, 1982, 1977, 1972, 1967, 1962, 1957, 1947, 1941, 1936, 1931, 1926, 1922
424 PERSON ST	2020, 2017, 2014, 2010, 2005, 2003, 2000, 1997, 1995, 1992, 1988, 1982, 1977, 1972, 1967, 1962, 1957, 1952, 1941, 1936, 1931, 1926, 1922
424 PERSON ST	2020, 2017, 2014, 2010, 2005, 2003, 2000, 1997, 1995, 1992, 1988, 1982, 1977, 1972, 1967, 1957, 1952, 1947, 1941, 1936, 1931, 1926, 1922
424 PERSON ST	2020, 2017, 2014, 2010, 2005, 2003, 2000, 1997, 1995, 1992, 1988, 1982, 1977, 1972, 1967, 1962, 1952, 1947, 1941, 1936, 1931, 1926, 1922
424 PERSON ST	2020, 2017, 2014, 2010, 2005, 2003, 2000, 1997, 1995, 1992, 1988, 1982, 1972, 1967, 1962, 1957, 1952, 1947, 1941, 1936, 1931, 1926, 1922
424 PERSON ST	2020, 2017, 2014, 2010, 2005, 2003, 2000, 1997, 1995, 1992, 1988, 1977, 1972, 1967, 1962, 1957, 1952, 1947, 1941, 1936, 1931, 1926, 1922
424 PERSON ST	2020, 2017, 2014, 2010, 2005, 2003, 2000, 1997, 1995, 1992, 1988, 1982, 1977, 1967, 1962, 1957, 1952, 1947, 1941, 1936, 1931, 1926, 1922
424 PERSON ST	2020, 2017, 2014, 2010, 2005, 2003, 2000, 1997, 1995, 1992, 1988, 1982, 1977, 1972, 1962, 1957, 1952, 1947, 1941, 1936, 1931, 1926, 1922
424 PERSON ST	2020, 2017, 2014, 2010, 2005, 2003, 2000, 1997, 1995, 1992, 1988, 1982, 1977, 1972, 1967, 1962, 1957, 1952, 1947, 1936, 1931, 1926, 1922
424 PERSON ST	2020, 2017, 2014, 2010, 2005, 2003, 2000, 1997, 1995, 1992, 1988, 1982, 1977, 1972, 1967, 1962, 1957, 1952, 1947, 1941, 1931, 1926, 1922
424 PERSON ST	2020, 2017, 2014, 2010, 2005, 2003, 2000, 1997, 1995, 1992, 1988, 1982, 1977, 1972, 1967, 1962, 1957, 1952, 1947, 1941, 1936, 1931, 1922
424 PERSON ST	2020, 2017, 2014, 2010, 2005, 2003, 2000, 1997, 1995, 1992, 1988, 1982, 1977, 1972, 1967, 1962, 1957, 1952, 1947, 1941, 1936, 1926, 1922
425 PERSON ST	2020, 2017, 2014, 2010, 2005, 2003, 2000, 1997, 1995, 1992, 1988, 1982, 1977, 1972, 1967, 1962, 1957, 1952, 1947, 1941, 1936, 1926, 1922
425 PERSON ST	2020, 2017, 2014, 2010, 2005, 2003, 2000, 1997, 1995, 1992, 1988, 1982, 1977, 1972, 1967, 1962, 1957, 1952, 1947, 1941, 1936, 1931, 1922
425 PERSON ST	2020, 2017, 2014, 2010, 2005, 2003, 2000, 1997, 1995, 1992, 1988, 1982, 1977, 1972, 1967, 1962, 1957, 1952, 1947, 1941, 1936, 1931, 1926

FINDINGS

Address Researched	Address Not Identified in Research Source
425 PERSON ST	2020, 2017, 2014, 2010, 2005, 2003, 2000, 1997, 1995, 1992, 1988, 1982, 1977, 1972, 1967, 1962, 1957, 1952, 1947, 1941, 1931, 1926, 1922
425 PERSON ST	2020, 2017, 2014, 2010, 2005, 2003, 2000, 1997, 1995, 1992, 1988, 1982, 1977, 1972, 1967, 1962, 1957, 1952, 1947, 1936, 1931, 1926, 1922
425 PERSON ST	2020, 2017, 2014, 2010, 2005, 2003, 2000, 1997, 1995, 1992, 1988, 1982, 1977, 1972, 1967, 1962, 1952, 1947, 1941, 1936, 1931, 1926, 1922
425 PERSON ST	2020, 2017, 2014, 2010, 2005, 2003, 2000, 1997, 1995, 1992, 1988, 1982, 1977, 1972, 1967, 1957, 1952, 1947, 1941, 1936, 1931, 1926, 1922
425 PERSON ST	2020, 2017, 2014, 2010, 2005, 2003, 2000, 1997, 1995, 1992, 1988, 1982, 1977, 1972, 1967, 1962, 1957, 1952, 1941, 1936, 1931, 1926, 1922
425 PERSON ST	2020, 2017, 2014, 2010, 2005, 2003, 2000, 1997, 1995, 1992, 1988, 1982, 1977, 1972, 1967, 1962, 1957, 1947, 1941, 1936, 1931, 1926, 1922
426 BLOODWORTH ST	2020, 2017, 2014, 2010, 2005, 2003, 2000, 1997, 1995, 1992, 1988, 1982, 1977, 1972, 1967, 1962, 1957, 1952, 1947, 1941, 1931, 1926, 1922
426 BLOODWORTH ST	2020, 2017, 2014, 2010, 2005, 2003, 2000, 1997, 1995, 1992, 1988, 1982, 1977, 1972, 1967, 1962, 1957, 1952, 1947, 1941, 1936, 1926, 1922
426 PERSON ST	2020, 2017, 2014, 2010, 2005, 2003, 2000, 1997, 1995, 1992, 1988, 1982, 1977, 1972, 1967, 1962, 1957, 1952, 1947, 1941, 1931, 1926, 1922
426 PERSON ST	2020, 2017, 2014, 2010, 2005, 2003, 2000, 1997, 1995, 1992, 1988, 1982, 1977, 1972, 1967, 1962, 1957, 1952, 1947, 1936, 1931, 1926, 1922
426 PERSON ST	2020, 2017, 2014, 2010, 2005, 2003, 2000, 1997, 1995, 1992, 1988, 1982, 1977, 1972, 1967, 1962, 1957, 1952, 1947, 1941, 1936, 1931, 1922
426 PERSON ST	2020, 2017, 2014, 2010, 2005, 2003, 2000, 1997, 1995, 1992, 1988, 1982, 1977, 1972, 1967, 1962, 1957, 1952, 1947, 1941, 1936, 1926, 1922
426 PERSON ST	2020, 2017, 2014, 2010, 2005, 2003, 2000, 1997, 1995, 1992, 1988, 1982, 1977, 1972, 1967, 1962, 1957, 1947, 1941, 1936, 1931, 1926, 1922
426 PERSON ST	2020, 2017, 2014, 2010, 2005, 2003, 2000, 1997, 1995, 1992, 1988, 1982, 1977, 1972, 1967, 1957, 1952, 1947, 1941, 1936, 1931, 1926, 1922
426 PERSON ST	2020, 2017, 2014, 2010, 2005, 2003, 2000, 1997, 1995, 1992, 1988, 1982, 1977, 1972, 1967, 1962, 1952, 1947, 1941, 1936, 1931, 1926, 1922
426 PERSON ST	2020, 2017, 2014, 2010, 2005, 2003, 2000, 1997, 1995, 1992, 1988, 1982, 1977, 1972, 1962, 1957, 1952, 1947, 1941, 1936, 1931, 1926, 1922
426 PERSON ST	2020, 2017, 2014, 2010, 2005, 2003, 2000, 1997, 1995, 1992, 1988, 1982, 1977, 1967, 1962, 1957, 1952, 1947, 1941, 1936, 1931, 1926, 1922
426 PERSON ST	2020, 2017, 2014, 2010, 2005, 2003, 2000, 1997, 1995, 1992, 1988, 1977, 1972, 1967, 1962, 1957, 1952, 1947, 1941, 1936, 1931, 1926, 1922
426 PERSON ST	2020, 2017, 2014, 2010, 2005, 2003, 2000, 1997, 1995, 1992, 1988, 1982, 1972, 1967, 1962, 1957, 1952, 1947, 1941, 1936, 1931, 1926, 1922
426 PERSON ST	2020, 2017, 2014, 2010, 2005, 2000, 1997, 1995, 1992, 1988, 1982, 1977, 1972, 1967, 1962, 1957, 1952, 1947, 1941, 1936, 1931, 1926, 1922
426 PERSON ST	2020, 2017, 2014, 2010, 2005, 2003, 2000, 1997, 1995, 1992, 1982, 1977, 1972, 1967, 1962, 1957, 1952, 1947, 1941, 1936, 1931, 1926, 1922
426 PERSON ST	2020, 2017, 2014, 2010, 2005, 2003, 2000, 1997, 1995, 1988, 1982, 1977, 1972, 1967, 1962, 1957, 1952, 1947, 1941, 1936, 1931, 1926, 1922

FINDINGS

Address Researched	Address Not Identified in Research Source
426 PERSON ST	2020, 2017, 2014, 2010, 2005, 2003, 2000, 1995, 1992, 1988, 1982, 1977, 1972, 1967, 1962, 1957, 1952, 1947, 1941, 1936, 1931, 1926, 1922
428 PERSON ST	2020, 2017, 2014, 2010, 2005, 2003, 2000, 1997, 1995, 1992, 1988, 1982, 1977, 1972, 1967, 1962, 1957, 1952, 1947, 1941, 1936, 1931, 1926
429 PERSON ST	2020, 2017, 2014, 2010, 2005, 2003, 2000, 1997, 1995, 1992, 1988, 1982, 1977, 1972, 1967, 1962, 1957, 1952, 1947, 1941, 1936, 1931, 1926
429 PERSON ST	2020, 2017, 2014, 2010, 2005, 2003, 2000, 1997, 1995, 1992, 1988, 1982, 1977, 1972, 1967, 1962, 1957, 1952, 1947, 1941, 1936, 1926, 1922
429 PERSON ST	2020, 2017, 2014, 2010, 2005, 2003, 2000, 1997, 1995, 1992, 1988, 1982, 1977, 1972, 1967, 1962, 1957, 1952, 1947, 1941, 1936, 1931, 1922
429 PERSON ST	2020, 2017, 2014, 2010, 2005, 2003, 2000, 1997, 1995, 1992, 1988, 1982, 1977, 1972, 1967, 1962, 1957, 1952, 1947, 1936, 1931, 1926, 1922
429 PERSON ST	2020, 2017, 2014, 2010, 2005, 2003, 2000, 1997, 1995, 1992, 1988, 1982, 1977, 1972, 1967, 1962, 1957, 1952, 1947, 1941, 1931, 1926, 1922
429 PERSON ST	2020, 2017, 2014, 2010, 2005, 2003, 2000, 1997, 1995, 1992, 1988, 1982, 1977, 1972, 1967, 1962, 1952, 1947, 1941, 1936, 1931, 1926, 1922
429 PERSON ST	2020, 2017, 2014, 2010, 2005, 2003, 2000, 1997, 1995, 1992, 1988, 1982, 1977, 1972, 1967, 1957, 1952, 1947, 1941, 1936, 1931, 1926, 1922
429 PERSON ST	2020, 2017, 2014, 2010, 2005, 2003, 2000, 1997, 1995, 1992, 1988, 1982, 1977, 1972, 1967, 1962, 1957, 1947, 1941, 1936, 1931, 1926, 1922
429 PERSON ST	2020, 2017, 2014, 2010, 2005, 2003, 2000, 1997, 1995, 1992, 1988, 1982, 1977, 1972, 1967, 1962, 1957, 1952, 1941, 1936, 1931, 1926, 1922
430 PERSON ST	2020, 2017, 2014, 2010, 2005, 2003, 2000, 1997, 1995, 1992, 1988, 1982, 1977, 1972, 1967, 1962, 1957, 1952, 1941, 1936, 1931, 1926, 1922
430 PERSON ST	2020, 2017, 2014, 2010, 2005, 2003, 2000, 1997, 1995, 1992, 1988, 1982, 1977, 1972, 1967, 1962, 1957, 1952, 1947, 1941, 1931, 1926, 1922
430 PERSON ST	2020, 2017, 2014, 2010, 2005, 2003, 2000, 1997, 1995, 1992, 1988, 1982, 1977, 1972, 1967, 1962, 1957, 1952, 1947, 1936, 1931, 1926, 1922
430 PERSON ST	2020, 2017, 2014, 2010, 2005, 2003, 2000, 1997, 1995, 1992, 1988, 1982, 1977, 1972, 1967, 1962, 1957, 1952, 1947, 1941, 1936, 1931, 1922
430 PERSON ST	2020, 2017, 2014, 2010, 2005, 2003, 2000, 1997, 1995, 1992, 1988, 1982, 1977, 1972, 1967, 1962, 1957, 1952, 1947, 1941, 1936, 1926, 1922
430 PERSON ST	2020, 2017, 2014, 2010, 2005, 2003, 2000, 1997, 1995, 1992, 1988, 1982, 1977, 1972, 1967, 1962, 1957, 1952, 1947, 1941, 1936, 1931, 1926
431 BLOODWORTH ST	2020, 2017, 2014, 2010, 2005, 2003, 2000, 1997, 1995, 1992, 1988, 1982, 1977, 1972, 1967, 1962, 1957, 1952, 1947, 1941, 1936, 1931, 1922
431 BLOODWORTH ST	2020, 2017, 2014, 2010, 2005, 2003, 2000, 1997, 1995, 1992, 1988, 1982, 1977, 1972, 1967, 1962, 1957, 1952, 1947, 1941, 1936, 1931, 1926
431 BLOODWORTH ST	2020, 2017, 2014, 2010, 2005, 2003, 2000, 1997, 1995, 1992, 1988, 1982, 1977, 1972, 1967, 1962, 1957, 1952, 1947, 1941, 1931, 1926, 1922
431 BLOODWORTH ST	2020, 2017, 2014, 2010, 2005, 2003, 2000, 1997, 1995, 1992, 1988, 1982, 1977, 1972, 1967, 1962, 1957, 1952, 1947, 1941, 1936, 1926, 1922
303 EAST ST	2020, 2017, 2014, 2010, 2005, 2003, 2000, 1997, 1995, 1992, 1988, 1982, 1972, 1967, 1962, 1957, 1952, 1947, 1941, 1936, 1931, 1926, 1922

FINDINGS

Address Researched	Address Not Identified in Research Source
303 EAST ST	2020, 2017, 2014, 2010, 2005, 2003, 2000, 1997, 1995, 1992, 1988, 1982, 1977, 1967, 1962, 1957, 1952, 1947, 1941, 1936, 1931, 1926, 1922
303 EAST ST	2020, 2017, 2014, 2010, 2005, 2003, 2000, 1997, 1995, 1992, 1988, 1982, 1977, 1972, 1962, 1957, 1952, 1947, 1941, 1936, 1931, 1926, 1922
303 EAST ST	2020, 2017, 2014, 2010, 2005, 2003, 2000, 1997, 1995, 1992, 1988, 1982, 1977, 1972, 1967, 1957, 1952, 1947, 1941, 1936, 1931, 1926, 1922
303 EAST ST	2020, 2017, 2014, 2010, 2005, 2000, 1997, 1995, 1992, 1988, 1982, 1977, 1972, 1967, 1962, 1957, 1952, 1947, 1941, 1936, 1931, 1926, 1922
303 EAST ST	2020, 2017, 2014, 2010, 2005, 2003, 2000, 1995, 1992, 1988, 1982, 1977, 1972, 1967, 1962, 1957, 1952, 1947, 1941, 1936, 1931, 1926, 1922
303 EAST ST	2020, 2017, 2014, 2010, 2005, 2003, 2000, 1997, 1995, 1988, 1982, 1977, 1972, 1967, 1962, 1957, 1952, 1947, 1941, 1936, 1931, 1926, 1922
303 EAST ST	2020, 2017, 2014, 2010, 2005, 2003, 2000, 1997, 1995, 1992, 1982, 1977, 1972, 1967, 1962, 1957, 1952, 1947, 1941, 1936, 1931, 1926, 1922
303 HARGETT ST	2020, 2017, 2014, 2010, 2005, 2003, 2000, 1997, 1995, 1992, 1988, 1982, 1977, 1972, 1967, 1962, 1957, 1952, 1947, 1941, 1936, 1931, 1926
303 S EAST ST	2020, 2017, 2014, 2010, 2005, 2003, 2000, 1997, 1995, 1988, 1982, 1977, 1972, 1967, 1962, 1957, 1952, 1947, 1941, 1936, 1931, 1926, 1922
303 S EAST ST	2020, 2017, 2014, 2010, 2005, 2003, 2000, 1997, 1992, 1988, 1982, 1977, 1972, 1967, 1962, 1957, 1952, 1947, 1941, 1936, 1931, 1926, 1922
303 S EAST ST	2020, 2017, 2014, 2010, 2005, 2003, 1997, 1995, 1992, 1988, 1982, 1977, 1972, 1967, 1962, 1957, 1952, 1947, 1941, 1936, 1931, 1926, 1922
304 BLOODWORTH ST	2020, 2017, 2014, 2010, 2005, 2003, 2000, 1997, 1995, 1992, 1988, 1982, 1977, 1972, 1967, 1962, 1957, 1952, 1941, 1936, 1931, 1926, 1922
304 BLOODWORTH ST	2020, 2017, 2014, 2010, 2005, 2003, 2000, 1997, 1995, 1992, 1988, 1982, 1977, 1972, 1967, 1962, 1957, 1952, 1947, 1941, 1936, 1931, 1922
304 BLOODWORTH ST	2020, 2017, 2014, 2010, 2005, 2003, 2000, 1997, 1995, 1992, 1988, 1982, 1977, 1972, 1967, 1962, 1957, 1952, 1947, 1941, 1936, 1931, 1926
304 BLOODWORTH ST	2020, 2017, 2014, 2010, 2005, 2003, 2000, 1997, 1995, 1992, 1988, 1982, 1977, 1972, 1967, 1962, 1957, 1952, 1947, 1941, 1931, 1926, 1922
304 BLOODWORTH ST	2020, 2017, 2014, 2010, 2005, 2003, 2000, 1997, 1995, 1992, 1988, 1982, 1977, 1972, 1967, 1962, 1957, 1952, 1947, 1936, 1931, 1926, 1922
304 BLOODWORTH ST	2020, 2017, 2014, 2010, 2005, 2003, 2000, 1997, 1995, 1992, 1988, 1982, 1977, 1972, 1967, 1962, 1957, 1952, 1947, 1941, 1936, 1926, 1922
304 BLOUNT ST	2020, 2017, 2014, 2010, 2005, 2003, 2000, 1997, 1995, 1992, 1988, 1982, 1977, 1972, 1967, 1957, 1952, 1947, 1941, 1936, 1931, 1926, 1922
304 BLOUNT ST	2020, 2017, 2014, 2010, 2005, 2003, 2000, 1997, 1995, 1992, 1988, 1982, 1977, 1972, 1962, 1957, 1952, 1947, 1941, 1936, 1931, 1926, 1922
304 BLOUNT ST	2020, 2017, 2014, 2010, 2005, 2003, 2000, 1997, 1995, 1992, 1988, 1982, 1977, 1967, 1962, 1957, 1952, 1947, 1941, 1936, 1931, 1926, 1922
304 E Martin St	2020, 2017, 2014, 2010, 2005, 2003, 2000, 1997, 1995, 1992, 1988, 1982, 1977, 1972, 1967, 1962, 1957, 1952, 1947, 1941, 1936, 1931, 1926, 1922
304 EAST ST	2020, 2017, 2014, 2010, 2005, 2003, 2000, 1997, 1995, 1992, 1988, 1982, 1977, 1972, 1962, 1957, 1952, 1947, 1941, 1936, 1931, 1926, 1922

FINDINGS

Address Researched	Address Not Identified in Research Source
304 EAST ST	2020, 2017, 2014, 2010, 2005, 2003, 2000, 1997, 1995, 1992, 1988, 1982, 1977, 1972, 1967, 1957, 1952, 1947, 1941, 1936, 1931, 1926, 1922
304 EAST ST	2020, 2017, 2014, 2010, 2005, 2003, 2000, 1997, 1995, 1992, 1988, 1982, 1977, 1972, 1967, 1962, 1957, 1952, 1941, 1936, 1931, 1926, 1922
304 EAST ST	2020, 2017, 2014, 2010, 2005, 2003, 2000, 1997, 1995, 1992, 1988, 1982, 1977, 1972, 1967, 1962, 1957, 1947, 1941, 1936, 1931, 1926, 1922
304 EAST ST	2020, 2017, 2014, 2010, 2005, 2003, 2000, 1997, 1995, 1992, 1988, 1982, 1977, 1972, 1967, 1962, 1957, 1952, 1947, 1941, 1931, 1926, 1922
304 EAST ST	2020, 2017, 2014, 2010, 2005, 2003, 2000, 1997, 1995, 1992, 1988, 1982, 1977, 1972, 1967, 1962, 1957, 1952, 1947, 1941, 1936, 1926, 1922
304 EAST ST	2020, 2017, 2014, 2010, 2005, 2003, 2000, 1997, 1995, 1992, 1988, 1982, 1977, 1972, 1967, 1962, 1957, 1952, 1947, 1936, 1931, 1926, 1922
304 EAST ST	2020, 2017, 2014, 2010, 2005, 2003, 2000, 1997, 1995, 1992, 1988, 1982, 1977, 1972, 1967, 1962, 1957, 1952, 1947, 1941, 1936, 1931, 1922
304 EAST ST	2020, 2017, 2014, 2010, 2005, 2003, 2000, 1997, 1995, 1992, 1988, 1982, 1977, 1972, 1967, 1962, 1957, 1952, 1947, 1941, 1936, 1931, 1926
304 HARGETT ST	2020, 2017, 2014, 2010, 2005, 2003, 2000, 1997, 1995, 1992, 1988, 1982, 1977, 1972, 1967, 1962, 1957, 1952, 1947, 1941, 1936, 1931, 1926
304 HARGETT ST	2020, 2017, 2014, 2010, 2005, 2003, 2000, 1997, 1995, 1992, 1988, 1982, 1977, 1972, 1967, 1962, 1957, 1952, 1947, 1941, 1936, 1931, 1922
304 HARGETT ST	2020, 2017, 2014, 2010, 2005, 2003, 2000, 1997, 1995, 1992, 1988, 1982, 1977, 1972, 1967, 1962, 1957, 1952, 1947, 1936, 1931, 1926, 1922
304 HARGETT ST	2020, 2017, 2014, 2010, 2005, 2003, 2000, 1997, 1995, 1992, 1988, 1982, 1977, 1972, 1967, 1962, 1957, 1952, 1947, 1941, 1936, 1926, 1922
304 HARGETT ST	2020, 2017, 2014, 2010, 2005, 2003, 2000, 1997, 1995, 1992, 1988, 1982, 1977, 1972, 1967, 1962, 1957, 1952, 1947, 1941, 1931, 1926, 1922
304 HARGETT ST	2020, 2017, 2014, 2010, 2005, 2003, 2000, 1997, 1995, 1992, 1988, 1982, 1977, 1972, 1967, 1962, 1952, 1947, 1941, 1936, 1931, 1926, 1922
304 HARGETT ST	2020, 2017, 2014, 2010, 2005, 2003, 2000, 1997, 1995, 1992, 1988, 1982, 1977, 1972, 1967, 1962, 1957, 1952, 1941, 1936, 1931, 1926, 1922
304 HARGETT ST	2020, 2017, 2014, 2010, 2005, 2003, 2000, 1997, 1995, 1992, 1988, 1982, 1977, 1972, 1967, 1962, 1957, 1947, 1941, 1936, 1931, 1926, 1922
304 HARGETT ST	2020, 2017, 2014, 2010, 2005, 2003, 2000, 1997, 1995, 1992, 1988, 1982, 1977, 1972, 1967, 1957, 1952, 1947, 1941, 1936, 1931, 1926, 1922
304 HARGETT ST	2020, 2017, 2014, 2010, 2005, 2003, 2000, 1997, 1995, 1992, 1988, 1982, 1977, 1972, 1962, 1957, 1952, 1947, 1941, 1936, 1931, 1926, 1922
305 BLAKE ST	2020, 2017, 2014, 2010, 2005, 2003, 2000, 1997, 1995, 1992, 1988, 1982, 1977, 1972, 1967, 1957, 1952, 1947, 1941, 1936, 1931, 1926, 1922
305 BLAKE ST	2020, 2017, 2014, 2010, 2005, 2003, 2000, 1997, 1995, 1992, 1988, 1982, 1977, 1972, 1962, 1957, 1952, 1947, 1941, 1936, 1931, 1926, 1922
305 BLAKE ST	2020, 2017, 2014, 2010, 2005, 2003, 2000, 1997, 1995, 1992, 1988, 1982, 1972, 1967, 1962, 1957, 1952, 1947, 1941, 1936, 1931, 1926, 1922
305 BLAKE ST	2020, 2017, 2014, 2010, 2005, 2003, 2000, 1997, 1995, 1992, 1988, 1982, 1977, 1967, 1962, 1957, 1952, 1947, 1941, 1936, 1931, 1926, 1922

FINDINGS

Address Researched	Address Not Identified in Research Source
305 BLAKE ST	2020, 2017, 2014, 2010, 2005, 2003, 2000, 1997, 1995, 1992, 1988, 1982, 1977, 1972, 1967, 1962, 1957, 1952, 1941, 1936, 1931, 1926, 1922
305 BLAKE ST	2020, 2017, 2014, 2010, 2005, 2003, 2000, 1997, 1995, 1992, 1988, 1982, 1977, 1972, 1967, 1962, 1957, 1952, 1947, 1936, 1931, 1926, 1922
305 BLAKE ST	2020, 2017, 2014, 2010, 2005, 2003, 2000, 1997, 1995, 1992, 1988, 1982, 1977, 1972, 1967, 1962, 1952, 1947, 1941, 1936, 1931, 1926, 1922
305 BLAKE ST	2020, 2017, 2014, 2010, 2005, 2003, 2000, 1997, 1995, 1992, 1988, 1982, 1977, 1972, 1967, 1962, 1957, 1947, 1941, 1936, 1931, 1926, 1922
305 BLAKE ST	2020, 2017, 2010, 2005, 2003, 2000, 1997, 1995, 1992, 1988, 1982, 1977, 1972, 1967, 1962, 1957, 1952, 1947, 1941, 1936, 1931, 1926, 1922
305 BLAKE ST	2020, 2017, 2014, 2010, 2005, 2000, 1997, 1995, 1992, 1988, 1982, 1977, 1972, 1967, 1962, 1957, 1952, 1947, 1941, 1936, 1931, 1926, 1922
305 BLAKE ST	2020, 2017, 2014, 2010, 2003, 2000, 1997, 1995, 1992, 1988, 1982, 1977, 1972, 1967, 1962, 1957, 1952, 1947, 1941, 1936, 1931, 1926, 1922
305 BLAKE ST	2020, 2017, 2014, 2005, 2003, 2000, 1997, 1995, 1992, 1988, 1982, 1977, 1972, 1967, 1962, 1957, 1952, 1947, 1941, 1936, 1931, 1926, 1922
305 BLAKE ST	2020, 2017, 2014, 2010, 2005, 2003, 2000, 1997, 1995, 1988, 1982, 1977, 1972, 1967, 1962, 1957, 1952, 1947, 1941, 1936, 1931, 1926, 1922
305 BLAKE ST	2020, 2017, 2014, 2010, 2005, 2003, 2000, 1995, 1992, 1988, 1982, 1977, 1972, 1967, 1962, 1957, 1952, 1947, 1941, 1936, 1931, 1926, 1922
305 BLAKE ST	2020, 2017, 2014, 2010, 2005, 2003, 2000, 1997, 1995, 1992, 1982, 1977, 1972, 1967, 1962, 1957, 1952, 1947, 1941, 1936, 1931, 1926, 1922
305 BLAKE ST	2020, 2017, 2014, 2010, 2005, 2003, 2000, 1997, 1995, 1992, 1988, 1977, 1972, 1967, 1962, 1957, 1952, 1947, 1941, 1936, 1931, 1926, 1922
305 BLAKE ST	2020, 2017, 2014, 2010, 2005, 2003, 2000, 1997, 1995, 1992, 1988, 1982, 1977, 1972, 1967, 1962, 1957, 1952, 1947, 1941, 1936, 1926, 1922
305 BLAKE ST	2020, 2017, 2014, 2010, 2005, 2003, 2000, 1997, 1995, 1992, 1988, 1982, 1977, 1972, 1967, 1962, 1957, 1952, 1947, 1941, 1931, 1926, 1922
305 BLAKE ST	2020, 2017, 2014, 2010, 2005, 2003, 2000, 1997, 1995, 1992, 1988, 1982, 1977, 1972, 1967, 1962, 1957, 1952, 1947, 1941, 1936, 1931, 1922
305 BLOODWORTH ST	2020, 2017, 2014, 2010, 2005, 2003, 2000, 1997, 1995, 1992, 1988, 1982, 1977, 1972, 1967, 1962, 1957, 1952, 1947, 1941, 1936, 1931, 1926
305 BLOODWORTH ST	2020, 2017, 2014, 2010, 2005, 2003, 2000, 1997, 1995, 1992, 1988, 1982, 1977, 1972, 1967, 1962, 1957, 1952, 1947, 1941, 1936, 1931, 1922
305 BLOODWORTH ST	2020, 2017, 2014, 2010, 2005, 2003, 2000, 1997, 1995, 1992, 1988, 1982, 1977, 1972, 1967, 1962, 1957, 1952, 1947, 1941, 1931, 1926, 1922
305 BLOODWORTH ST	2020, 2017, 2014, 2010, 2005, 2003, 2000, 1997, 1995, 1992, 1988, 1982, 1977, 1972, 1967, 1962, 1957, 1952, 1947, 1936, 1931, 1926, 1922
305 BLOODWORTH ST	2020, 2017, 2014, 2010, 2005, 2003, 2000, 1997, 1995, 1992, 1988, 1982, 1977, 1972, 1967, 1962, 1957, 1952, 1947, 1941, 1936, 1926, 1922
305 BLOODWORTH ST	2020, 2017, 2014, 2010, 2005, 2003, 2000, 1997, 1995, 1992, 1988, 1977, 1972, 1967, 1962, 1957, 1952, 1947, 1941, 1936, 1931, 1926, 1922
305 BLOODWORTH ST	2020, 2017, 2014, 2010, 2005, 2003, 2000, 1997, 1995, 1992, 1988, 1982, 1972, 1967, 1962, 1957, 1952, 1947, 1941, 1936, 1931, 1926, 1922

FINDINGS

Address Researched	Address Not Identified in Research Source
305 BLOODWORTH ST	2020, 2017, 2014, 2010, 2005, 2003, 2000, 1997, 1995, 1992, 1988, 1982, 1977, 1972, 1967, 1962, 1957, 1947, 1941, 1936, 1931, 1926, 1922
305 BLOODWORTH ST	2020, 2017, 2014, 2010, 2005, 2003, 2000, 1997, 1995, 1992, 1988, 1982, 1977, 1972, 1967, 1962, 1957, 1952, 1941, 1936, 1931, 1926, 1922
305 BLOODWORTH ST	2020, 2017, 2014, 2010, 2005, 2003, 2000, 1997, 1995, 1992, 1988, 1982, 1977, 1967, 1962, 1957, 1952, 1947, 1941, 1936, 1931, 1926, 1922
305 BLOODWORTH ST	2020, 2017, 2014, 2010, 2005, 2003, 2000, 1997, 1995, 1992, 1988, 1982, 1977, 1972, 1962, 1957, 1952, 1947, 1941, 1936, 1931, 1926, 1922
305 BLOODWORTH ST	2020, 2017, 2014, 2010, 2005, 2003, 2000, 1997, 1995, 1992, 1988, 1982, 1977, 1972, 1967, 1962, 1952, 1947, 1941, 1936, 1931, 1926, 1922
305 BLOODWORTH ST	2020, 2017, 2014, 2010, 2005, 2003, 2000, 1997, 1995, 1992, 1988, 1982, 1977, 1972, 1967, 1957, 1952, 1947, 1941, 1936, 1931, 1926, 1922
305 BLOUNT ST	2020, 2017, 2014, 2010, 2005, 2003, 2000, 1997, 1995, 1992, 1988, 1982, 1977, 1972, 1962, 1957, 1952, 1947, 1941, 1936, 1931, 1926, 1922
305 BLOUNT ST	2020, 2017, 2014, 2010, 2005, 2003, 2000, 1997, 1995, 1992, 1988, 1982, 1977, 1972, 1967, 1957, 1952, 1947, 1941, 1936, 1931, 1926, 1922
305 BLOUNT ST	2020, 2017, 2014, 2010, 2005, 2003, 2000, 1997, 1995, 1992, 1988, 1982, 1977, 1967, 1962, 1957, 1952, 1947, 1941, 1936, 1931, 1926, 1922
305 BLOUNT ST	2020, 2017, 2014, 2010, 2005, 2003, 2000, 1997, 1995, 1992, 1988, 1982, 1972, 1967, 1962, 1957, 1952, 1947, 1941, 1936, 1931, 1926, 1922
305 BLOUNT ST	2020, 2017, 2014, 2010, 2005, 2003, 2000, 1997, 1995, 1992, 1988, 1982, 1977, 1972, 1967, 1962, 1957, 1952, 1947, 1941, 1936, 1931, 1926, 1922
305 BLOUNT ST	2020, 2017, 2014, 2010, 2005, 2003, 2000, 1997, 1995, 1992, 1988, 1982, 1977, 1972, 1967, 1962, 1957, 1947, 1941, 1936, 1931, 1926, 1922
305 BLOUNT ST	2020, 2017, 2014, 2010, 2005, 2003, 2000, 1997, 1995, 1992, 1988, 1982, 1977, 1972, 1967, 1962, 1952, 1947, 1941, 1936, 1931, 1926, 1922
305 BLOUNT ST	2020, 2017, 2014, 2010, 2005, 2003, 2000, 1997, 1995, 1992, 1988, 1977, 1972, 1967, 1962, 1957, 1952, 1947, 1941, 1936, 1931, 1926, 1922
305 BLOUNT ST	2020, 2017, 2014, 2010, 2005, 2003, 2000, 1997, 1995, 1992, 1982, 1977, 1972, 1967, 1962, 1957, 1952, 1947, 1941, 1936, 1931, 1926, 1922
305 BLOUNT ST	2020, 2017, 2014, 2010, 2005, 2003, 2000, 1995, 1992, 1988, 1982, 1977, 1972, 1967, 1962, 1957, 1952, 1947, 1941, 1936, 1931, 1926, 1922
305 BLOUNT ST	2020, 2017, 2014, 2010, 2005, 2003, 2000, 1997, 1995, 1988, 1982, 1977, 1972, 1967, 1962, 1957, 1952, 1947, 1941, 1936, 1931, 1926, 1922
305 BLOUNT ST	2020, 2017, 2014, 2010, 2005, 2000, 1997, 1995, 1992, 1988, 1982, 1977, 1972, 1967, 1962, 1957, 1952, 1947, 1941, 1936, 1931, 1926, 1922
305 BLOUNT ST	2020, 2017, 2014, 2010, 2005, 2003, 2000, 1997, 1995, 1992, 1988, 1982, 1977, 1972, 1967, 1962, 1957, 1952, 1947, 1941, 1936, 1926, 1922
305 BLOUNT ST	2020, 2017, 2014, 2010, 2005, 2003, 2000, 1997, 1995, 1992, 1988, 1982, 1977, 1972, 1967, 1962, 1957, 1952, 1947, 1936, 1931, 1926, 1922
305 BLOUNT ST	2020, 2017, 2014, 2010, 2005, 2003, 2000, 1997, 1995, 1992, 1988, 1982, 1977, 1972, 1967, 1962, 1957, 1952, 1947, 1941, 1931, 1926, 1922
305 BLOUNT ST	2020, 2017, 2014, 2010, 2005, 2003, 2000, 1997, 1995, 1992, 1988, 1982, 1977, 1972, 1967, 1962, 1957, 1952, 1947, 1941, 1936, 1931, 1922

FINDINGS

Address Researched	Address Not Identified in Research Source
305 BLOUNT ST	2020, 2017, 2014, 2010, 2005, 2003, 2000, 1997, 1995, 1992, 1988, 1982, 1977, 1972, 1967, 1962, 1957, 1952, 1947, 1941, 1936, 1931, 1926
305 E MARTIN ST	2020, 2017, 2014, 2010, 2005, 2003, 2000, 1997, 1992, 1988, 1982, 1977, 1972, 1967, 1962, 1957, 1952, 1947, 1941, 1936, 1931, 1926, 1922
305 EAST ST	2020, 2017, 2014, 2010, 2005, 2003, 2000, 1997, 1995, 1992, 1982, 1977, 1972, 1967, 1962, 1957, 1952, 1947, 1941, 1936, 1931, 1926, 1922
305 EAST ST	2020, 2017, 2014, 2010, 2005, 2003, 2000, 1997, 1995, 1988, 1982, 1977, 1972, 1967, 1962, 1957, 1952, 1947, 1941, 1936, 1931, 1926, 1922
305 EAST ST	2020, 2017, 2014, 2010, 2005, 2000, 1997, 1995, 1992, 1988, 1982, 1977, 1972, 1967, 1962, 1957, 1952, 1947, 1941, 1936, 1931, 1926, 1922
305 EAST ST	2020, 2017, 2014, 2010, 2005, 2003, 2000, 1997, 1995, 1992, 1988, 1982, 1977, 1972, 1967, 1962, 1957, 1947, 1941, 1936, 1931, 1926, 1922
305 EAST ST	2020, 2017, 2014, 2010, 2005, 2003, 2000, 1997, 1995, 1992, 1988, 1982, 1977, 1972, 1967, 1962, 1957, 1952, 1941, 1936, 1931, 1926, 1922
305 EAST ST	2020, 2017, 2014, 2010, 2005, 2003, 2000, 1997, 1995, 1992, 1988, 1982, 1972, 1967, 1962, 1957, 1952, 1947, 1941, 1936, 1931, 1926, 1922
305 EAST ST	2020, 2017, 2014, 2010, 2005, 2003, 2000, 1997, 1995, 1992, 1988, 1977, 1972, 1967, 1962, 1957, 1952, 1947, 1941, 1936, 1931, 1926, 1922
305 EAST ST	2020, 2017, 2014, 2010, 2005, 2003, 2000, 1997, 1995, 1992, 1988, 1982, 1977, 1967, 1962, 1957, 1952, 1947, 1941, 1936, 1931, 1926, 1922
305 EAST ST	2020, 2017, 2014, 2010, 2005, 2003, 2000, 1997, 1995, 1992, 1988, 1982, 1977, 1972, 1967, 1957, 1952, 1947, 1941, 1936, 1931, 1926, 1922
305 EAST ST	2020, 2017, 2014, 2010, 2005, 2003, 2000, 1997, 1995, 1992, 1988, 1982, 1977, 1972, 1962, 1957, 1952, 1947, 1941, 1936, 1931, 1926, 1922
305 EAST ST	2020, 2017, 2014, 2010, 2005, 2003, 2000, 1997, 1995, 1992, 1988, 1982, 1977, 1972, 1967, 1962, 1957, 1952, 1947, 1941, 1936, 1931, 1926
305 EAST ST	2020, 2017, 2014, 2010, 2005, 2003, 2000, 1997, 1995, 1992, 1988, 1982, 1977, 1972, 1967, 1962, 1957, 1952, 1947, 1941, 1936, 1931, 1922
305 EAST ST	2020, 2017, 2014, 2010, 2005, 2003, 2000, 1997, 1995, 1992, 1988, 1982, 1977, 1972, 1967, 1962, 1957, 1952, 1947, 1936, 1931, 1926, 1922
305 EAST ST	2020, 2017, 2014, 2010, 2005, 2003, 2000, 1997, 1995, 1992, 1988, 1982, 1977, 1972, 1967, 1962, 1957, 1952, 1947, 1941, 1936, 1926, 1922
305 EAST ST	2020, 2017, 2014, 2010, 2005, 2003, 2000, 1997, 1995, 1992, 1988, 1982, 1977, 1972, 1967, 1962, 1957, 1952, 1947, 1941, 1931, 1926, 1922
305 MARTIN ST	2020, 2017, 2014, 2010, 2005, 2003, 2000, 1997, 1995, 1992, 1988, 1982, 1972, 1967, 1962, 1957, 1952, 1947, 1941, 1936, 1931, 1926, 1922
305 MARTIN ST	2020, 2017, 2014, 2010, 2005, 2003, 2000, 1997, 1995, 1992, 1988, 1977, 1972, 1967, 1962, 1957, 1952, 1947, 1941, 1936, 1931, 1926, 1922
305 PERSON ST	2020, 2017, 2014, 2010, 2005, 2003, 2000, 1997, 1995, 1992, 1988, 1982, 1977, 1972, 1967, 1962, 1957, 1952, 1941, 1936, 1931, 1926, 1922
305 PERSON ST	2020, 2017, 2014, 2010, 2005, 2003, 2000, 1997, 1995, 1992, 1988, 1982, 1977, 1972, 1967, 1962, 1957, 1947, 1941, 1936, 1931, 1926, 1922
305 PERSON ST	2020, 2017, 2014, 2010, 2005, 2003, 2000, 1997, 1995, 1992, 1988, 1982, 1977, 1972, 1967, 1962, 1957, 1952, 1947, 1941, 1931, 1926, 1922

FINDINGS

Address Researched	Address Not Identified in Research Source
305 PERSON ST	2020, 2017, 2014, 2010, 2005, 2003, 2000, 1997, 1995, 1992, 1988, 1982, 1977, 1972, 1967, 1962, 1957, 1952, 1947, 1936, 1931, 1926, 1922
305 PERSON ST	2020, 2017, 2014, 2010, 2005, 2003, 2000, 1997, 1995, 1992, 1988, 1982, 1977, 1972, 1967, 1962, 1957, 1952, 1947, 1941, 1936, 1926, 1922
305 PERSON ST	2020, 2017, 2014, 2010, 2005, 2003, 2000, 1997, 1995, 1992, 1988, 1982, 1977, 1972, 1967, 1962, 1957, 1952, 1947, 1941, 1936, 1931, 1922
305 PERSON ST	2020, 2017, 2014, 2010, 2005, 2003, 2000, 1997, 1995, 1992, 1988, 1982, 1977, 1972, 1967, 1962, 1957, 1952, 1947, 1941, 1936, 1931, 1926
305 S BLOODWORTH ST	2020, 2017, 2014, 2010, 2005, 2003, 2000, 1997, 1992, 1988, 1982, 1977, 1972, 1967, 1962, 1957, 1952, 1947, 1941, 1936, 1931, 1926, 1922
305 S BLOODWORTH ST	2020, 2017, 2014, 2005, 2003, 2000, 1997, 1995, 1992, 1988, 1982, 1977, 1972, 1967, 1962, 1957, 1952, 1947, 1941, 1936, 1931, 1926, 1922
305 S BLOODWORTH ST	2020, 2017, 2014, 2010, 2003, 2000, 1997, 1995, 1992, 1988, 1982, 1977, 1972, 1967, 1962, 1957, 1952, 1947, 1941, 1936, 1931, 1926, 1922
305 S BLOODWORTH ST	2020, 2017, 2010, 2005, 2003, 2000, 1997, 1995, 1992, 1988, 1982, 1977, 1972, 1967, 1962, 1957, 1952, 1947, 1941, 1936, 1931, 1926, 1922
305 S BLOODWORTH ST	2017, 2014, 2010, 2005, 2003, 2000, 1997, 1995, 1992, 1988, 1982, 1977, 1972, 1967, 1962, 1957, 1952, 1947, 1941, 1936, 1931, 1926, 1922
305 S BLOUNT ST	2020, 2017, 2014, 2010, 2003, 2000, 1997, 1995, 1992, 1988, 1982, 1977, 1972, 1967, 1962, 1957, 1952, 1947, 1941, 1936, 1931, 1926, 1922
305 S BLOUNT ST	2020, 2017, 2014, 2010, 2005, 2003, 2000, 1997, 1992, 1988, 1982, 1977, 1972, 1967, 1962, 1957, 1952, 1947, 1941, 1936, 1931, 1926, 1922
305 S BLOUNT ST	2020, 2017, 2014, 2010, 2005, 2003, 2000, 1997, 1995, 1988, 1982, 1977, 1972, 1967, 1962, 1957, 1952, 1947, 1941, 1936, 1931, 1926, 1922
305 S BLOUNT ST	2020, 2017, 2014, 2010, 2005, 2003, 1997, 1995, 1992, 1988, 1982, 1977, 1972, 1967, 1962, 1957, 1952, 1947, 1941, 1936, 1931, 1926, 1922
305 S EAST ST	2020, 2017, 2014, 2010, 2003, 2000, 1997, 1995, 1992, 1988, 1982, 1977, 1972, 1967, 1962, 1957, 1952, 1947, 1941, 1936, 1931, 1926, 1922
305 S EAST ST	2020, 2017, 2014, 2005, 2003, 2000, 1997, 1995, 1992, 1988, 1982, 1977, 1972, 1967, 1962, 1957, 1952, 1947, 1941, 1936, 1931, 1926, 1922
305 S EAST ST	2020, 2017, 2014, 2010, 2005, 2003, 1997, 1995, 1992, 1988, 1982, 1977, 1972, 1967, 1962, 1957, 1952, 1947, 1941, 1936, 1931, 1926, 1922
305 S EAST ST	2017, 2014, 2010, 2005, 2003, 2000, 1997, 1995, 1992, 1988, 1982, 1977, 1972, 1967, 1962, 1957, 1952, 1947, 1941, 1936, 1931, 1926, 1922
305 S EAST ST	2020, 2017, 2010, 2005, 2003, 2000, 1997, 1995, 1992, 1988, 1982, 1977, 1972, 1967, 1962, 1957, 1952, 1947, 1941, 1936, 1931, 1926, 1922
305 S EAST ST	2020, 2014, 2010, 2005, 2003, 2000, 1997, 1995, 1992, 1988, 1982, 1977, 1972, 1967, 1962, 1957, 1952, 1947, 1941, 1936, 1931, 1926, 1922
306 BLOODWORTH ST	2020, 2017, 2014, 2010, 2005, 2003, 2000, 1997, 1995, 1992, 1988, 1982, 1977, 1972, 1967, 1962, 1957, 1952, 1941, 1936, 1931, 1926, 1922
306 BLOODWORTH ST	2020, 2017, 2014, 2010, 2005, 2003, 2000, 1997, 1995, 1992, 1988, 1982, 1977, 1972, 1967, 1962, 1957, 1952, 1947, 1941, 1936, 1931, 1926
306 BLOODWORTH ST	2020, 2017, 2014, 2010, 2005, 2003, 2000, 1997, 1995, 1992, 1988, 1982, 1977, 1972, 1967, 1962, 1957, 1952, 1947, 1941, 1936, 1931, 1922

FINDINGS

Address Researched	Address Not Identified in Research Source
306 BLOODWORTH ST	2020, 2017, 2014, 2010, 2005, 2003, 2000, 1997, 1995, 1992, 1988, 1982, 1977, 1972, 1967, 1962, 1957, 1952, 1947, 1941, 1931, 1926, 1922
306 BLOODWORTH ST	2020, 2017, 2014, 2010, 2005, 2003, 2000, 1997, 1995, 1992, 1988, 1982, 1977, 1972, 1967, 1962, 1957, 1952, 1947, 1936, 1931, 1926, 1922
306 BLOODWORTH ST	2020, 2017, 2014, 2010, 2005, 2003, 2000, 1997, 1995, 1992, 1988, 1982, 1977, 1972, 1967, 1962, 1957, 1952, 1947, 1941, 1936, 1926, 1922
306 BLOUNT ST	2020, 2017, 2014, 2010, 2005, 2003, 2000, 1997, 1995, 1992, 1988, 1982, 1977, 1972, 1967, 1962, 1957, 1952, 1941, 1936, 1931, 1926, 1922
306 BLOUNT ST	2020, 2017, 2014, 2010, 2005, 2003, 2000, 1997, 1995, 1992, 1988, 1982, 1977, 1972, 1967, 1962, 1957, 1947, 1941, 1936, 1931, 1926, 1922
306 BLOUNT ST	2020, 2017, 2014, 2010, 2005, 2003, 2000, 1997, 1995, 1992, 1988, 1982, 1977, 1972, 1967, 1962, 1952, 1947, 1941, 1936, 1931, 1926, 1922
306 BLOUNT ST	2020, 2017, 2014, 2010, 2005, 2003, 2000, 1997, 1995, 1992, 1988, 1982, 1977, 1972, 1967, 1957, 1952, 1947, 1941, 1936, 1931, 1926, 1922
306 E HARGETT ST	2020, 2014, 2010, 2005, 2003, 2000, 1997, 1995, 1992, 1988, 1982, 1977, 1972, 1967, 1962, 1957, 1952, 1947, 1941, 1936, 1931, 1926, 1922
306 E HARGETT ST	2020, 2017, 2014, 2010, 2003, 2000, 1997, 1995, 1992, 1988, 1982, 1977, 1972, 1967, 1962, 1957, 1952, 1947, 1941, 1936, 1931, 1926, 1922
306 E HARGETT ST	2020, 2017, 2010, 2005, 2003, 2000, 1997, 1995, 1992, 1988, 1982, 1977, 1972, 1967, 1962, 1957, 1952, 1947, 1941, 1936, 1931, 1926, 1922
306 E HARGETT ST	2020, 2017, 2014, 2005, 2003, 2000, 1997, 1995, 1992, 1988, 1982, 1977, 1972, 1967, 1962, 1957, 1952, 1947, 1941, 1936, 1931, 1926, 1922
306 E HARGETT ST	2020, 2017, 2014, 2010, 2005, 2003, 1997, 1995, 1992, 1988, 1982, 1977, 1972, 1967, 1962, 1957, 1952, 1947, 1941, 1936, 1931, 1926, 1922
306 E HARGETT ST	2020, 2017, 2014, 2010, 2005, 2003, 2000, 1997, 1992, 1988, 1982, 1977, 1972, 1967, 1962, 1957, 1952, 1947, 1941, 1936, 1931, 1926, 1922
306 E HARGETT ST	2020, 2017, 2014, 2010, 2005, 2003, 2000, 1997, 1995, 1988, 1982, 1977, 1972, 1967, 1962, 1957, 1952, 1947, 1941, 1936, 1931, 1926, 1922
306 EAST ST	2020, 2017, 2014, 2010, 2005, 2003, 2000, 1997, 1995, 1992, 1982, 1977, 1972, 1967, 1962, 1957, 1952, 1947, 1941, 1936, 1931, 1926, 1922
306 EAST ST	2020, 2017, 2014, 2010, 2005, 2003, 2000, 1995, 1992, 1988, 1982, 1977, 1972, 1967, 1962, 1957, 1952, 1947, 1941, 1936, 1931, 1926, 1922
306 EAST ST	2020, 2017, 2014, 2010, 2005, 2000, 1997, 1995, 1992, 1988, 1982, 1977, 1972, 1967, 1962, 1957, 1952, 1947, 1941, 1936, 1931, 1926, 1922
306 EAST ST	2020, 2017, 2014, 2010, 2005, 2003, 2000, 1997, 1995, 1992, 1988, 1982, 1977, 1972, 1967, 1957, 1952, 1947, 1941, 1936, 1931, 1926, 1922
306 EAST ST	2020, 2017, 2014, 2010, 2005, 2003, 2000, 1997, 1995, 1992, 1988, 1982, 1977, 1972, 1962, 1957, 1952, 1947, 1941, 1936, 1931, 1926, 1922
306 EAST ST	2020, 2017, 2014, 2010, 2005, 2003, 2000, 1997, 1995, 1992, 1988, 1977, 1972, 1967, 1962, 1957, 1952, 1947, 1941, 1936, 1931, 1926, 1922
306 EAST ST	2020, 2017, 2014, 2010, 2005, 2003, 2000, 1997, 1995, 1992, 1988, 1982, 1972, 1967, 1962, 1957, 1952, 1947, 1941, 1936, 1931, 1926, 1922
306 EAST ST	2020, 2017, 2014, 2010, 2005, 2003, 2000, 1997, 1995, 1992, 1988, 1982, 1977, 1967, 1962, 1957, 1952, 1947, 1941, 1936, 1931, 1926, 1922

FINDINGS

Address Researched	Address Not Identified in Research Source
306 EAST ST	2020, 2017, 2014, 2010, 2005, 2003, 2000, 1997, 1995, 1992, 1988, 1982, 1977, 1972, 1967, 1962, 1957, 1947, 1941, 1936, 1931, 1926, 1922
306 EAST ST	2020, 2017, 2014, 2010, 2005, 2003, 2000, 1997, 1995, 1992, 1988, 1982, 1977, 1972, 1967, 1962, 1957, 1952, 1941, 1936, 1931, 1926, 1922
306 EAST ST	2020, 2017, 2014, 2010, 2005, 2003, 2000, 1997, 1995, 1992, 1988, 1982, 1977, 1972, 1967, 1962, 1957, 1952, 1947, 1941, 1931, 1926, 1922
306 EAST ST	2020, 2017, 2014, 2010, 2005, 2003, 2000, 1997, 1995, 1992, 1988, 1982, 1977, 1972, 1967, 1962, 1957, 1952, 1947, 1941, 1936, 1926, 1922
306 EAST ST	2020, 2017, 2014, 2010, 2005, 2003, 2000, 1997, 1995, 1992, 1988, 1982, 1977, 1972, 1967, 1962, 1957, 1952, 1947, 1936, 1931, 1926, 1922
306 EAST ST	2020, 2017, 2014, 2010, 2005, 2003, 2000, 1997, 1995, 1992, 1988, 1982, 1977, 1972, 1967, 1962, 1957, 1952, 1947, 1941, 1936, 1931, 1922
306 EAST ST	2020, 2017, 2014, 2010, 2005, 2003, 2000, 1997, 1995, 1992, 1988, 1982, 1977, 1972, 1967, 1962, 1957, 1952, 1947, 1941, 1936, 1931, 1926
306 HARGETT ST	2020, 2017, 2014, 2010, 2005, 2003, 2000, 1997, 1995, 1992, 1988, 1982, 1977, 1972, 1967, 1962, 1957, 1952, 1947, 1941, 1936, 1931, 1926
306 HARGETT ST	2020, 2017, 2014, 2010, 2005, 2003, 2000, 1997, 1995, 1992, 1988, 1982, 1977, 1972, 1967, 1962, 1957, 1952, 1947, 1941, 1936, 1931, 1922
306 HARGETT ST	2020, 2017, 2014, 2010, 2005, 2003, 2000, 1997, 1995, 1992, 1988, 1982, 1977, 1972, 1967, 1962, 1957, 1952, 1947, 1936, 1931, 1926, 1922
306 HARGETT ST	2020, 2017, 2014, 2010, 2005, 2003, 2000, 1997, 1995, 1992, 1988, 1982, 1977, 1972, 1967, 1962, 1957, 1952, 1947, 1941, 1936, 1926, 1922
306 HARGETT ST	2020, 2017, 2014, 2010, 2005, 2003, 2000, 1997, 1995, 1992, 1988, 1982, 1977, 1972, 1967, 1962, 1957, 1952, 1947, 1941, 1931, 1926, 1922
306 HARGETT ST	2020, 2017, 2014, 2010, 2005, 2003, 2000, 1997, 1995, 1992, 1988, 1982, 1977, 1972, 1967, 1962, 1957, 1952, 1941, 1936, 1931, 1926, 1922
306 HARGETT ST	2020, 2017, 2014, 2010, 2005, 2003, 2000, 1997, 1995, 1992, 1988, 1982, 1977, 1972, 1967, 1962, 1957, 1947, 1941, 1936, 1931, 1926, 1922
306 HARGETT ST	2020, 2017, 2014, 2010, 2005, 2003, 2000, 1997, 1995, 1992, 1988, 1982, 1977, 1972, 1967, 1962, 1952, 1947, 1941, 1936, 1931, 1926, 1922
306 HARGETT ST	2020, 2017, 2014, 2010, 2005, 2003, 2000, 1997, 1995, 1992, 1988, 1982, 1977, 1967, 1962, 1957, 1952, 1947, 1941, 1936, 1931, 1926, 1922
306 HARGETT ST	2020, 2017, 2014, 2010, 2005, 2003, 2000, 1997, 1995, 1992, 1988, 1982, 1972, 1967, 1962, 1957, 1952, 1947, 1941, 1936, 1931, 1926, 1922
306 HARGETT ST	2020, 2017, 2014, 2010, 2005, 2003, 2000, 1997, 1995, 1992, 1988, 1977, 1972, 1967, 1962, 1957, 1952, 1947, 1941, 1936, 1931, 1926, 1922
306 HARGETT ST	2020, 2017, 2014, 2010, 2005, 2003, 2000, 1997, 1995, 1992, 1988, 1982, 1977, 1972, 1962, 1957, 1952, 1947, 1941, 1936, 1931, 1926, 1922
306 HARGETT ST	2020, 2017, 2014, 2010, 2005, 2003, 2000, 1997, 1995, 1992, 1988, 1982, 1977, 1972, 1967, 1957, 1952, 1947, 1941, 1936, 1931, 1926, 1922
306 HARGETT ST	2020, 2017, 2014, 2010, 2005, 2000, 1997, 1995, 1992, 1988, 1982, 1977, 1972, 1967, 1962, 1957, 1952, 1947, 1941, 1936, 1931, 1926, 1922
306 HARGETT ST	2020, 2017, 2014, 2010, 2005, 2003, 2000, 1995, 1992, 1988, 1982, 1977, 1972, 1967, 1962, 1957, 1952, 1947, 1941, 1936, 1931, 1926, 1922

FINDINGS

Address Researched	Address Not Identified in Research Source
306 HARGETT ST	2020, 2017, 2014, 2010, 2005, 2003, 2000, 1997, 1995, 1992, 1982, 1977, 1972, 1967, 1962, 1957, 1952, 1947, 1941, 1936, 1931, 1926, 1922
306 HARGETT ST	2020, 2017, 2014, 2010, 2005, 2003, 2000, 1997, 1995, 1988, 1982, 1977, 1972, 1967, 1962, 1957, 1952, 1947, 1941, 1936, 1931, 1926, 1922
306 MARTIN ST	2020, 2017, 2014, 2010, 2005, 2003, 2000, 1997, 1995, 1992, 1988, 1982, 1977, 1972, 1967, 1962, 1957, 1947, 1941, 1936, 1931, 1926, 1922
306 MARTIN ST	2020, 2017, 2014, 2010, 2005, 2003, 2000, 1997, 1995, 1992, 1988, 1982, 1977, 1972, 1967, 1962, 1957, 1952, 1941, 1936, 1931, 1926, 1922
306 MARTIN ST	2020, 2017, 2014, 2010, 2005, 2003, 2000, 1997, 1995, 1992, 1988, 1982, 1977, 1972, 1967, 1962, 1957, 1952, 1947, 1941, 1931, 1926, 1922
306 MARTIN ST	2020, 2017, 2014, 2010, 2005, 2003, 2000, 1997, 1995, 1992, 1988, 1982, 1977, 1972, 1967, 1962, 1957, 1952, 1947, 1941, 1936, 1926, 1922
306 MARTIN ST	2020, 2017, 2014, 2010, 2005, 2003, 2000, 1997, 1995, 1992, 1988, 1982, 1977, 1972, 1967, 1962, 1957, 1952, 1947, 1941, 1936, 1931, 1926, 1922
306 MARTIN ST	2020, 2017, 2014, 2010, 2005, 2003, 2000, 1997, 1995, 1992, 1988, 1982, 1977, 1972, 1967, 1962, 1957, 1952, 1947, 1941, 1936, 1931, 1926, 1922
306 MARTIN ST	2020, 2017, 2014, 2010, 2005, 2003, 2000, 1997, 1995, 1992, 1988, 1982, 1977, 1972, 1967, 1962, 1957, 1952, 1947, 1941, 1936, 1931, 1926
306 PARHAM ST	2020, 2017, 2014, 2010, 2005, 2003, 2000, 1995, 1992, 1988, 1982, 1977, 1972, 1967, 1962, 1957, 1952, 1947, 1941, 1936, 1931, 1926, 1922
306 PARHAM ST	2020, 2017, 2014, 2010, 2005, 2003, 2000, 1997, 1995, 1988, 1982, 1977, 1972, 1967, 1962, 1957, 1952, 1947, 1941, 1936, 1931, 1926, 1922
306 PARHAM ST	2020, 2017, 2014, 2010, 2005, 2003, 1997, 1995, 1992, 1988, 1982, 1977, 1972, 1967, 1962, 1957, 1952, 1947, 1941, 1936, 1931, 1926, 1922
306 PARHAM ST	2020, 2017, 2014, 2010, 2005, 2000, 1997, 1995, 1992, 1988, 1982, 1977, 1972, 1967, 1962, 1957, 1952, 1947, 1941, 1936, 1931, 1926, 1922
306 PARHAM ST	2020, 2017, 2014, 2005, 2003, 2000, 1997, 1995, 1992, 1988, 1982, 1977, 1972, 1967, 1962, 1957, 1952, 1947, 1941, 1936, 1931, 1926, 1922
306 PARHAM ST	2020, 2017, 2014, 2010, 2003, 2000, 1997, 1995, 1992, 1988, 1982, 1977, 1972, 1967, 1962, 1957, 1952, 1947, 1941, 1936, 1931, 1926, 1922
306 PARHAM ST	2020, 2017, 2010, 2005, 2003, 2000, 1997, 1995, 1992, 1988, 1982, 1977, 1972, 1967, 1962, 1957, 1952, 1947, 1941, 1936, 1931, 1926, 1922
306 PARHAM ST	2020, 2014, 2010, 2005, 2003, 2000, 1997, 1995, 1992, 1988, 1982, 1977, 1972, 1967, 1962, 1957, 1952, 1947, 1941, 1936, 1931, 1926, 1922
306 PARHAM ST	2017, 2014, 2010, 2005, 2003, 2000, 1997, 1995, 1992, 1988, 1982, 1977, 1972, 1967, 1962, 1957, 1952, 1947, 1941, 1936, 1931, 1926, 1922
306 PARHAM ST STE 200C	2017, 2014, 2010, 2005, 2003, 2000, 1997, 1995, 1992, 1988, 1982, 1977, 1972, 1967, 1962, 1957, 1952, 1947, 1941, 1936, 1931, 1926, 1922
306 PERSON ST	2020, 2017, 2014, 2010, 2005, 2003, 2000, 1997, 1995, 1992, 1988, 1982, 1977, 1972, 1967, 1962, 1952, 1947, 1941, 1936, 1931, 1926, 1922
306 S EAST ST	2017, 2014, 2010, 2005, 2003, 2000, 1997, 1995, 1992, 1988, 1982, 1977, 1972, 1967, 1962, 1957, 1952, 1947, 1941, 1936, 1931, 1926, 1922
306 S EAST ST	2020, 2014, 2010, 2005, 2003, 2000, 1997, 1995, 1992, 1988, 1982, 1977, 1972, 1967, 1962, 1957, 1952, 1947, 1941, 1936, 1931, 1926, 1922

FINDINGS

Address Researched	Address Not Identified in Research Source
306 S EAST ST	2020, 2017, 2010, 2005, 2003, 2000, 1997, 1995, 1992, 1988, 1982, 1977, 1972, 1967, 1962, 1957, 1952, 1947, 1941, 1936, 1931, 1926, 1922
306 S EAST ST	2020, 2017, 2014, 2005, 2003, 2000, 1997, 1995, 1992, 1988, 1982, 1977, 1972, 1967, 1962, 1957, 1952, 1947, 1941, 1936, 1931, 1926, 1922
306 S EAST ST	2020, 2017, 2014, 2010, 2003, 2000, 1997, 1995, 1992, 1988, 1982, 1977, 1972, 1967, 1962, 1957, 1952, 1947, 1941, 1936, 1931, 1926, 1922
306 S EAST ST	2020, 2017, 2014, 2010, 2005, 2003, 1997, 1995, 1992, 1988, 1982, 1977, 1972, 1967, 1962, 1957, 1952, 1947, 1941, 1936, 1931, 1926, 1922
306 S EAST ST	2020, 2017, 2014, 2010, 2005, 2003, 2000, 1997, 1992, 1988, 1982, 1977, 1972, 1967, 1962, 1957, 1952, 1947, 1941, 1936, 1931, 1926, 1922
307 BLAKE ST	2020, 2017, 2014, 2010, 2005, 2003, 2000, 1995, 1992, 1988, 1982, 1977, 1972, 1967, 1962, 1957, 1952, 1947, 1941, 1936, 1931, 1926, 1922
307 BLAKE ST	2020, 2017, 2014, 2010, 2005, 2003, 2000, 1997, 1992, 1988, 1982, 1977, 1972, 1967, 1962, 1957, 1952, 1947, 1941, 1936, 1931, 1926, 1922
307 BLAKE ST	2020, 2017, 2014, 2010, 2005, 2003, 2000, 1997, 1995, 1992, 1982, 1977, 1972, 1967, 1962, 1957, 1952, 1947, 1941, 1936, 1931, 1926, 1922
307 BLAKE ST	2020, 2017, 2014, 2010, 2005, 2003, 1997, 1995, 1992, 1988, 1982, 1977, 1972, 1967, 1962, 1957, 1952, 1947, 1941, 1936, 1931, 1926, 1922
307 BLAKE ST	2020, 2017, 2014, 2010, 2005, 2000, 1997, 1995, 1992, 1988, 1982, 1977, 1972, 1967, 1962, 1957, 1952, 1947, 1941, 1936, 1931, 1926, 1922
307 BLAKE ST	2020, 2017, 2014, 2005, 2003, 2000, 1997, 1995, 1992, 1988, 1982, 1977, 1972, 1967, 1962, 1957, 1952, 1947, 1941, 1936, 1931, 1926, 1922
307 BLAKE ST	2020, 2017, 2010, 2005, 2003, 2000, 1997, 1995, 1992, 1988, 1982, 1977, 1972, 1967, 1962, 1957, 1952, 1947, 1941, 1936, 1931, 1926, 1922
307 BLAKE ST	2017, 2014, 2010, 2005, 2003, 2000, 1997, 1995, 1992, 1988, 1982, 1977, 1972, 1967, 1962, 1957, 1952, 1947, 1941, 1936, 1931, 1926, 1922
307 BLAKE ST	2020, 2014, 2010, 2005, 2003, 2000, 1997, 1995, 1992, 1988, 1982, 1977, 1972, 1967, 1962, 1957, 1952, 1947, 1941, 1936, 1931, 1926, 1922
307 BLAKE ST	2020, 2017, 2014, 2010, 2005, 2003, 2000, 1997, 1995, 1992, 1988, 1982, 1977, 1972, 1967, 1962, 1957, 1952, 1947, 1941, 1936, 1931, 1922
307 BLAKE ST	2020, 2017, 2014, 2010, 2005, 2003, 2000, 1997, 1995, 1992, 1988, 1982, 1977, 1972, 1967, 1962, 1957, 1952, 1947, 1941, 1936, 1926, 1922
307 BLOODWORTH ST	2020, 2017, 2014, 2010, 2005, 2003, 2000, 1997, 1995, 1992, 1988, 1982, 1977, 1972, 1967, 1962, 1957, 1952, 1947, 1941, 1936, 1926, 1922
307 BLOODWORTH ST	2020, 2017, 2014, 2010, 2005, 2003, 2000, 1997, 1995, 1992, 1988, 1982, 1977, 1972, 1967, 1962, 1957, 1952, 1947, 1936, 1931, 1926, 1922
307 BLOODWORTH ST	2020, 2017, 2014, 2010, 2005, 2003, 2000, 1997, 1995, 1992, 1988, 1982, 1977, 1972, 1967, 1962, 1957, 1952, 1947, 1941, 1931, 1926, 1922
307 BLOODWORTH ST	2020, 2017, 2014, 2010, 2005, 2003, 2000, 1997, 1995, 1992, 1988, 1982, 1977, 1972, 1967, 1962, 1957, 1952, 1947, 1941, 1936, 1931, 1926
307 BLOODWORTH ST	2020, 2017, 2014, 2010, 2005, 2003, 2000, 1997, 1995, 1992, 1988, 1982, 1977, 1972, 1967, 1962, 1957, 1952, 1947, 1941, 1936, 1931, 1922
307 BLOODWORTH ST	2020, 2017, 2014, 2010, 2005, 2003, 2000, 1997, 1995, 1992, 1982, 1977, 1972, 1967, 1962, 1957, 1952, 1947, 1941, 1936, 1931, 1926, 1922

FINDINGS

Address Researched	Address Not Identified in Research Source
307 BLOODWORTH ST	2020, 2017, 2014, 2010, 2005, 2003, 2000, 1997, 1995, 1992, 1988, 1982, 1972, 1967, 1962, 1957, 1952, 1947, 1941, 1936, 1931, 1926, 1922
307 BLOODWORTH ST	2020, 2017, 2014, 2010, 2005, 2003, 2000, 1997, 1995, 1992, 1988, 1977, 1972, 1967, 1962, 1957, 1952, 1947, 1941, 1936, 1931, 1926, 1922
307 BLOODWORTH ST	2020, 2017, 2014, 2010, 2005, 2003, 2000, 1997, 1995, 1992, 1988, 1982, 1977, 1972, 1967, 1962, 1957, 1947, 1941, 1936, 1931, 1926, 1922
307 BLOODWORTH ST	2020, 2017, 2014, 2010, 2005, 2003, 2000, 1997, 1995, 1992, 1988, 1982, 1977, 1972, 1967, 1962, 1957, 1952, 1941, 1936, 1931, 1926, 1922
307 BLOODWORTH ST	2020, 2017, 2014, 2010, 2005, 2003, 2000, 1997, 1995, 1992, 1988, 1982, 1977, 1972, 1967, 1962, 1952, 1947, 1941, 1936, 1931, 1926, 1922
307 BLOODWORTH ST	2020, 2017, 2014, 2010, 2005, 2003, 2000, 1997, 1995, 1992, 1988, 1982, 1977, 1972, 1967, 1957, 1952, 1947, 1941, 1936, 1931, 1926, 1922
307 BLOODWORTH ST	2020, 2017, 2014, 2010, 2005, 2003, 2000, 1997, 1995, 1992, 1988, 1982, 1977, 1967, 1962, 1957, 1952, 1947, 1941, 1936, 1931, 1926, 1922
307 BLOODWORTH ST	2020, 2017, 2014, 2010, 2005, 2003, 2000, 1997, 1995, 1992, 1988, 1982, 1977, 1972, 1962, 1957, 1952, 1947, 1941, 1936, 1931, 1926, 1922
307 BLOUNT ST	2020, 2017, 2014, 2010, 2005, 2003, 2000, 1997, 1995, 1992, 1988, 1982, 1977, 1972, 1967, 1962, 1957, 1952, 1941, 1936, 1931, 1926, 1922
307 BLOUNT ST	2020, 2017, 2014, 2010, 2005, 2003, 2000, 1997, 1995, 1992, 1988, 1982, 1977, 1972, 1967, 1962, 1957, 1947, 1941, 1936, 1931, 1926, 1922
307 BLOUNT ST	2020, 2017, 2014, 2010, 2005, 2003, 2000, 1995, 1992, 1988, 1982, 1977, 1972, 1967, 1962, 1957, 1952, 1947, 1941, 1936, 1931, 1926, 1922
307 BLOUNT ST	2020, 2017, 2014, 2010, 2005, 2003, 2000, 1997, 1995, 1988, 1982, 1977, 1972, 1967, 1962, 1957, 1952, 1947, 1941, 1936, 1931, 1926, 1922
307 BLOUNT ST	2020, 2017, 2014, 2010, 2005, 2000, 1997, 1995, 1992, 1988, 1982, 1977, 1972, 1967, 1962, 1957, 1952, 1947, 1941, 1936, 1931, 1926, 1922
307 BLOUNT ST	2020, 2017, 2014, 2010, 2005, 2003, 2000, 1997, 1995, 1992, 1988, 1982, 1977, 1972, 1967, 1962, 1957, 1952, 1947, 1941, 1936, 1931, 1922
307 BLOUNT ST	2020, 2017, 2014, 2010, 2005, 2003, 2000, 1997, 1995, 1992, 1988, 1982, 1977, 1972, 1967, 1962, 1957, 1952, 1947, 1941, 1936, 1931, 1926
307 BLOUNT ST	2020, 2017, 2014, 2010, 2005, 2003, 2000, 1997, 1995, 1992, 1988, 1982, 1977, 1972, 1967, 1962, 1957, 1952, 1947, 1941, 1931, 1926, 1922
307 BLOUNT ST	2020, 2017, 2014, 2010, 2005, 2003, 2000, 1997, 1995, 1992, 1988, 1982, 1977, 1972, 1967, 1962, 1957, 1952, 1947, 1936, 1931, 1926, 1922
307 BLOUNT ST	2020, 2017, 2014, 2010, 2005, 2003, 2000, 1997, 1995, 1992, 1988, 1982, 1977, 1972, 1967, 1962, 1957, 1952, 1947, 1941, 1936, 1926, 1922
307 E MARTIN ST	2020, 2017, 2014, 2010, 2005, 2003, 2000, 1997, 1992, 1988, 1982, 1977, 1972, 1967, 1962, 1957, 1952, 1947, 1941, 1936, 1931, 1926, 1922
307 EAST ST	2020, 2017, 2014, 2010, 2005, 2003, 2000, 1997, 1995, 1992, 1988, 1982, 1977, 1972, 1967, 1962, 1957, 1952, 1947, 1941, 1936, 1931, 1926
307 MARTIN ST	2020, 2017, 2014, 2010, 2005, 2003, 2000, 1997, 1995, 1992, 1988, 1982, 1977, 1972, 1967, 1962, 1957, 1952, 1947, 1941, 1936, 1931, 1926
307 MARTIN ST	2020, 2017, 2014, 2010, 2005, 2003, 2000, 1997, 1995, 1992, 1988, 1982, 1977, 1972, 1967, 1962, 1957, 1952, 1947, 1941, 1936, 1931, 1922

FINDINGS

Address Researched	Address Not Identified in Research Source
307 MARTIN ST	2020, 2017, 2014, 2010, 2005, 2003, 2000, 1997, 1995, 1992, 1988, 1982, 1977, 1972, 1967, 1962, 1957, 1952, 1947, 1941, 1936, 1926, 1922
307 MARTIN ST	2020, 2017, 2014, 2010, 2005, 2003, 2000, 1997, 1995, 1992, 1988, 1982, 1977, 1972, 1967, 1962, 1957, 1952, 1947, 1941, 1931, 1926, 1922
307 MARTIN ST	2020, 2017, 2014, 2010, 2005, 2003, 2000, 1997, 1995, 1992, 1988, 1982, 1977, 1972, 1967, 1962, 1957, 1952, 1947, 1936, 1931, 1926, 1922
307 MARTIN ST	2020, 2017, 2014, 2010, 2005, 2003, 2000, 1997, 1995, 1992, 1988, 1982, 1977, 1972, 1967, 1962, 1957, 1947, 1941, 1936, 1931, 1926, 1922
307 MARTIN ST	2020, 2017, 2014, 2010, 2005, 2003, 2000, 1997, 1995, 1992, 1988, 1982, 1977, 1972, 1967, 1962, 1952, 1947, 1941, 1936, 1931, 1926, 1922
307 MARTIN ST	2020, 2017, 2014, 2010, 2005, 2003, 2000, 1997, 1995, 1992, 1988, 1982, 1977, 1972, 1967, 1962, 1957, 1952, 1947, 1941, 1936, 1931, 1926, 1922
307 MARTIN ST	2020, 2017, 2014, 2010, 2005, 2003, 2000, 1997, 1995, 1992, 1988, 1982, 1977, 1972, 1962, 1957, 1952, 1947, 1941, 1936, 1931, 1926, 1922
307 MARTIN ST	2020, 2017, 2014, 2010, 2005, 2003, 2000, 1997, 1995, 1992, 1988, 1982, 1977, 1972, 1967, 1957, 1952, 1947, 1941, 1936, 1931, 1926, 1922
307 S BLOUNT ST	2020, 2017, 2014, 2010, 2005, 2003, 2000, 1997, 1992, 1988, 1982, 1977, 1972, 1967, 1962, 1957, 1952, 1947, 1941, 1936, 1931, 1926, 1922
307 S BLOUNT ST	2020, 2017, 2014, 2010, 2005, 2003, 2000, 1997, 1995, 1988, 1982, 1977, 1972, 1967, 1962, 1957, 1952, 1947, 1941, 1936, 1931, 1926, 1922
307 S BLOUNT ST	2020, 2017, 2014, 2010, 2005, 2003, 1997, 1995, 1992, 1988, 1982, 1977, 1972, 1967, 1962, 1957, 1952, 1947, 1941, 1936, 1931, 1926, 1922
307 S BLOUNT ST	2020, 2017, 2014, 2005, 2003, 2000, 1997, 1995, 1992, 1988, 1982, 1977, 1972, 1967, 1962, 1957, 1952, 1947, 1941, 1936, 1931, 1926, 1922
307 S BLOUNT ST	2020, 2017, 2014, 2010, 2003, 2000, 1997, 1995, 1992, 1988, 1982, 1977, 1972, 1967, 1962, 1957, 1952, 1947, 1941, 1936, 1931, 1926, 1922
307 S BLOUNT ST	2017, 2014, 2010, 2005, 2003, 2000, 1997, 1995, 1992, 1988, 1982, 1977, 1972, 1967, 1962, 1957, 1952, 1947, 1941, 1936, 1931, 1926, 1922
307 S BLOUNT ST	2020, 2014, 2010, 2005, 2003, 2000, 1997, 1995, 1992, 1988, 1982, 1977, 1972, 1967, 1962, 1957, 1952, 1947, 1941, 1936, 1931, 1926, 1922
307 S BLOUNT ST	2020, 2017, 2010, 2005, 2003, 2000, 1997, 1995, 1992, 1988, 1982, 1977, 1972, 1967, 1962, 1957, 1952, 1947, 1941, 1936, 1931, 1926, 1922
308 BLOODWORTH ST	2020, 2017, 2014, 2010, 2005, 2003, 2000, 1997, 1995, 1992, 1988, 1977, 1972, 1967, 1962, 1957, 1952, 1947, 1941, 1936, 1931, 1926, 1922
308 BLOODWORTH ST	2020, 2017, 2014, 2010, 2005, 2003, 2000, 1997, 1995, 1992, 1988, 1982, 1972, 1967, 1962, 1957, 1952, 1947, 1941, 1936, 1931, 1926, 1922
308 BLOODWORTH ST	2020, 2017, 2014, 2010, 2005, 2003, 2000, 1997, 1995, 1992, 1982, 1977, 1972, 1967, 1962, 1957, 1952, 1947, 1941, 1936, 1931, 1926, 1922
308 BLOODWORTH ST	2020, 2017, 2014, 2010, 2005, 2003, 2000, 1997, 1995, 1992, 1988, 1982, 1977, 1972, 1967, 1962, 1952, 1947, 1941, 1936, 1931, 1926, 1922
308 BLOODWORTH ST	2020, 2017, 2014, 2010, 2005, 2003, 2000, 1997, 1995, 1992, 1988, 1982, 1977, 1972, 1967, 1957, 1952, 1947, 1941, 1936, 1931, 1926, 1922
308 BLOODWORTH ST	2020, 2017, 2014, 2010, 2005, 2003, 2000, 1997, 1995, 1992, 1988, 1982, 1977, 1972, 1962, 1957, 1952, 1947, 1941, 1936, 1931, 1926, 1922

FINDINGS

Address Researched	Address Not Identified in Research Source
308 BLOODWORTH ST	2020, 2017, 2014, 2010, 2005, 2003, 2000, 1997, 1995, 1992, 1988, 1982, 1977, 1967, 1962, 1957, 1952, 1947, 1941, 1936, 1931, 1926, 1922
308 BLOODWORTH ST	2020, 2017, 2014, 2010, 2005, 2003, 2000, 1997, 1995, 1992, 1988, 1982, 1977, 1972, 1967, 1962, 1957, 1952, 1941, 1936, 1931, 1926, 1922
308 BLOODWORTH ST	2020, 2017, 2014, 2010, 2005, 2003, 2000, 1997, 1995, 1992, 1988, 1982, 1977, 1972, 1967, 1962, 1957, 1947, 1941, 1936, 1931, 1926, 1922
308 BLOODWORTH ST	2020, 2017, 2014, 2010, 2005, 2003, 2000, 1997, 1995, 1992, 1988, 1982, 1977, 1972, 1967, 1962, 1957, 1952, 1947, 1936, 1931, 1926, 1922
308 BLOODWORTH ST	2020, 2017, 2014, 2010, 2005, 2003, 2000, 1997, 1995, 1992, 1988, 1982, 1977, 1972, 1967, 1962, 1957, 1952, 1947, 1941, 1931, 1926, 1922
308 BLOODWORTH ST	2020, 2017, 2014, 2010, 2005, 2003, 2000, 1997, 1995, 1992, 1988, 1982, 1977, 1972, 1967, 1962, 1957, 1952, 1947, 1941, 1936, 1926, 1922
308 BLOODWORTH ST	2020, 2017, 2014, 2010, 2005, 2003, 2000, 1997, 1995, 1992, 1988, 1982, 1977, 1972, 1967, 1962, 1957, 1952, 1947, 1941, 1936, 1931, 1926
308 BLOODWORTH ST	2020, 2017, 2014, 2010, 2005, 2003, 2000, 1997, 1995, 1992, 1988, 1982, 1977, 1972, 1967, 1962, 1957, 1952, 1947, 1941, 1936, 1931, 1922
308 BLOUNT ST	2020, 2017, 2014, 2010, 2005, 2003, 2000, 1997, 1995, 1992, 1988, 1982, 1977, 1972, 1967, 1962, 1957, 1952, 1947, 1941, 1936, 1931, 1926
308 BLOUNT ST	2020, 2017, 2014, 2010, 2005, 2003, 2000, 1997, 1995, 1992, 1988, 1982, 1977, 1972, 1967, 1962, 1957, 1952, 1947, 1936, 1931, 1926, 1922
308 BLOUNT ST	2020, 2017, 2014, 2010, 2005, 2003, 2000, 1997, 1995, 1992, 1988, 1982, 1977, 1972, 1967, 1962, 1957, 1952, 1941, 1936, 1931, 1926, 1922
308 EAST ST	2020, 2017, 2014, 2010, 2005, 2003, 2000, 1997, 1995, 1992, 1988, 1982, 1977, 1972, 1967, 1962, 1957, 1952, 1941, 1936, 1931, 1926, 1922
308 EAST ST	2020, 2017, 2014, 2010, 2005, 2003, 2000, 1997, 1995, 1992, 1988, 1982, 1977, 1972, 1967, 1962, 1957, 1947, 1941, 1936, 1931, 1926, 1922
308 EAST ST	2020, 2017, 2014, 2010, 2005, 2003, 2000, 1997, 1995, 1992, 1988, 1982, 1972, 1967, 1962, 1957, 1952, 1947, 1941, 1936, 1931, 1926, 1922
308 EAST ST	2020, 2017, 2014, 2010, 2005, 2003, 2000, 1997, 1995, 1992, 1988, 1977, 1972, 1967, 1962, 1957, 1952, 1947, 1941, 1936, 1931, 1926, 1922
308 EAST ST	2020, 2017, 2014, 2010, 2005, 2003, 2000, 1997, 1995, 1992, 1988, 1982, 1977, 1967, 1962, 1957, 1952, 1947, 1941, 1936, 1931, 1926, 1922
308 EAST ST	2020, 2017, 2014, 2010, 2005, 2003, 2000, 1997, 1995, 1992, 1988, 1982, 1977, 1972, 1962, 1957, 1952, 1947, 1941, 1936, 1931, 1926, 1922
308 EAST ST	2020, 2017, 2014, 2010, 2005, 2003, 2000, 1997, 1995, 1992, 1988, 1982, 1977, 1972, 1967, 1957, 1952, 1947, 1941, 1936, 1931, 1926, 1922
308 EAST ST	2020, 2017, 2014, 2010, 2005, 2003, 2000, 1995, 1992, 1988, 1982, 1977, 1972, 1967, 1962, 1957, 1952, 1947, 1941, 1936, 1931, 1926, 1922
308 EAST ST	2020, 2017, 2014, 2010, 2005, 2003, 2000, 1997, 1995, 1992, 1988, 1982, 1977, 1972, 1967, 1962, 1957, 1952, 1947, 1936, 1931, 1926, 1922
308 EAST ST	2020, 2017, 2014, 2010, 2005, 2003, 2000, 1997, 1995, 1992, 1988, 1982, 1977, 1972, 1967, 1962, 1957, 1952, 1947, 1941, 1931, 1926, 1922
308 EAST ST	2020, 2017, 2014, 2010, 2005, 2003, 2000, 1997, 1995, 1992, 1988, 1982, 1977, 1972, 1967, 1962, 1957, 1952, 1947, 1941, 1936, 1926, 1922

FINDINGS

Address Researched	Address Not Identified in Research Source
308 EAST ST	2020, 2017, 2014, 2010, 2005, 2003, 2000, 1997, 1995, 1992, 1988, 1982, 1977, 1972, 1967, 1962, 1957, 1952, 1947, 1941, 1936, 1931, 1922
308 LOVES ALY	2020, 2017, 2014, 2010, 2005, 2003, 2000, 1997, 1995, 1992, 1988, 1982, 1977, 1972, 1967, 1962, 1957, 1952, 1947, 1941, 1936, 1931, 1922
308 LOVES ALY	2020, 2017, 2014, 2010, 2005, 2003, 2000, 1997, 1995, 1992, 1988, 1982, 1977, 1972, 1967, 1962, 1957, 1952, 1947, 1941, 1936, 1931, 1926
308 LOVES ALY	2020, 2017, 2014, 2010, 2005, 2003, 2000, 1997, 1995, 1992, 1988, 1982, 1977, 1972, 1967, 1962, 1957, 1952, 1947, 1941, 1931, 1926, 1922
308 LOVES ALY	2020, 2017, 2014, 2010, 2005, 2003, 2000, 1997, 1995, 1992, 1988, 1982, 1977, 1972, 1967, 1962, 1957, 1952, 1947, 1941, 1936, 1926, 1922
308 LOVES ALY	2020, 2017, 2014, 2010, 2005, 2003, 2000, 1997, 1995, 1992, 1988, 1982, 1977, 1972, 1967, 1962, 1957, 1952, 1947, 1936, 1931, 1926, 1922
308 LOVES ALY	2020, 2017, 2014, 2010, 2005, 2003, 2000, 1997, 1995, 1992, 1988, 1982, 1977, 1972, 1962, 1957, 1952, 1947, 1941, 1936, 1931, 1926, 1922
308 LOVES ALY	2020, 2017, 2014, 2010, 2005, 2003, 2000, 1997, 1995, 1992, 1988, 1982, 1977, 1972, 1967, 1957, 1952, 1947, 1941, 1936, 1931, 1926, 1922
308 LOVES ALY	2020, 2017, 2014, 2010, 2005, 2003, 2000, 1997, 1995, 1992, 1988, 1982, 1977, 1972, 1967, 1962, 1952, 1947, 1941, 1936, 1931, 1926, 1922
308 LOVES ALY	2020, 2017, 2014, 2010, 2005, 2003, 2000, 1997, 1995, 1992, 1988, 1982, 1977, 1972, 1967, 1962, 1957, 1947, 1941, 1936, 1931, 1926, 1922
308 LOVES ALY	2020, 2017, 2014, 2010, 2005, 2003, 2000, 1997, 1995, 1992, 1988, 1982, 1977, 1972, 1967, 1962, 1957, 1952, 1941, 1936, 1931, 1926, 1922
308 MARTIN ST	2020, 2017, 2014, 2010, 2005, 2003, 2000, 1997, 1995, 1992, 1988, 1982, 1977, 1972, 1967, 1962, 1957, 1952, 1941, 1936, 1931, 1926, 1922
308 MARTIN ST	2020, 2017, 2014, 2010, 2005, 2003, 2000, 1997, 1995, 1992, 1988, 1982, 1977, 1972, 1967, 1962, 1952, 1947, 1941, 1936, 1931, 1926, 1922
308 MARTIN ST	2020, 2017, 2014, 2010, 2005, 2003, 2000, 1997, 1995, 1992, 1988, 1982, 1977, 1972, 1967, 1957, 1952, 1947, 1941, 1936, 1931, 1926, 1922
308 MARTIN ST	2020, 2017, 2014, 2010, 2005, 2003, 2000, 1997, 1995, 1992, 1988, 1982, 1977, 1972, 1962, 1957, 1952, 1947, 1941, 1936, 1931, 1926, 1922
308 MARTIN ST	2020, 2017, 2014, 2010, 2005, 2003, 2000, 1997, 1995, 1992, 1988, 1982, 1977, 1972, 1967, 1962, 1957, 1952, 1947, 1936, 1931, 1926, 1922
308 MARTIN ST	2020, 2017, 2014, 2010, 2005, 2003, 2000, 1997, 1995, 1992, 1988, 1982, 1977, 1972, 1967, 1962, 1957, 1952, 1947, 1941, 1936, 1926, 1922
308 MARTIN ST	2020, 2017, 2014, 2010, 2005, 2003, 2000, 1997, 1995, 1992, 1988, 1982, 1977, 1972, 1967, 1962, 1957, 1952, 1947, 1941, 1931, 1926, 1922
308 MARTIN ST	2020, 2017, 2014, 2010, 2005, 2003, 2000, 1997, 1995, 1992, 1988, 1982, 1977, 1972, 1967, 1962, 1957, 1952, 1947, 1941, 1936, 1931, 1926
308 MARTIN ST	2020, 2017, 2014, 2010, 2005, 2003, 2000, 1997, 1995, 1992, 1988, 1982, 1977, 1972, 1967, 1962, 1957, 1952, 1947, 1941, 1936, 1931, 1922
308 PARHAM ST	2020, 2017, 2014, 2010, 2005, 2003, 1997, 1995, 1992, 1988, 1982, 1977, 1972, 1967, 1962, 1957, 1952, 1947, 1941, 1936, 1931, 1926, 1922
308 PARHAM ST	2020, 2017, 2014, 2010, 2005, 2003, 2000, 1997, 1995, 1988, 1982, 1977, 1972, 1967, 1962, 1957, 1952, 1947, 1941, 1936, 1931, 1926, 1922

FINDINGS

Address Researched	Address Not Identified in Research Source
308 PARHAM ST	2020, 2017, 2014, 2010, 2005, 2003, 2000, 1995, 1992, 1988, 1982, 1977, 1972, 1967, 1962, 1957, 1952, 1947, 1941, 1936, 1931, 1926, 1922
308 PARHAM ST	2020, 2017, 2014, 2010, 2005, 2003, 2000, 1997, 1992, 1988, 1982, 1977, 1972, 1967, 1962, 1957, 1952, 1947, 1941, 1936, 1931, 1926, 1922
308 PARHAM ST	2020, 2014, 2010, 2005, 2003, 2000, 1997, 1995, 1992, 1988, 1982, 1977, 1972, 1967, 1962, 1957, 1952, 1947, 1941, 1936, 1931, 1926, 1922
308 PARHAM ST	2017, 2014, 2010, 2005, 2003, 2000, 1997, 1995, 1992, 1988, 1982, 1977, 1972, 1967, 1962, 1957, 1952, 1947, 1941, 1936, 1931, 1926, 1922
308 PARHAM ST	2020, 2017, 2010, 2005, 2003, 2000, 1997, 1995, 1992, 1988, 1982, 1977, 1972, 1967, 1962, 1957, 1952, 1947, 1941, 1936, 1931, 1926, 1922
308 PARHAM ST	2020, 2017, 2014, 2010, 2005, 2000, 1997, 1995, 1992, 1988, 1982, 1977, 1972, 1967, 1962, 1957, 1952, 1947, 1941, 1936, 1931, 1926, 1922
308 PARHAM ST	2020, 2017, 2014, 2010, 2003, 2000, 1997, 1995, 1992, 1988, 1982, 1977, 1972, 1967, 1962, 1957, 1952, 1947, 1941, 1936, 1931, 1926, 1922
308 PARHAM ST	2020, 2017, 2014, 2005, 2003, 2000, 1997, 1995, 1992, 1988, 1982, 1977, 1972, 1967, 1962, 1957, 1952, 1947, 1941, 1936, 1931, 1926, 1922
308 PERSON ST	2020, 2017, 2014, 2010, 2005, 2003, 2000, 1997, 1995, 1988, 1982, 1977, 1972, 1967, 1962, 1957, 1952, 1947, 1941, 1936, 1931, 1926, 1922
308 PERSON ST	2020, 2017, 2014, 2010, 2005, 2003, 2000, 1997, 1995, 1992, 1982, 1977, 1972, 1967, 1962, 1957, 1952, 1947, 1941, 1936, 1931, 1926, 1922
308 PERSON ST	2020, 2017, 2014, 2010, 2005, 2003, 2000, 1995, 1992, 1988, 1982, 1977, 1972, 1967, 1962, 1957, 1952, 1947, 1941, 1936, 1931, 1926, 1922
308 PERSON ST	2020, 2017, 2014, 2010, 2005, 2003, 2000, 1997, 1995, 1992, 1988, 1982, 1977, 1972, 1962, 1957, 1952, 1947, 1941, 1936, 1931, 1926, 1922
308 PERSON ST	2020, 2017, 2014, 2010, 2005, 2003, 2000, 1997, 1995, 1992, 1988, 1982, 1977, 1967, 1962, 1957, 1952, 1947, 1941, 1936, 1931, 1926, 1922
308 PERSON ST	2020, 2017, 2014, 2010, 2005, 2003, 2000, 1997, 1995, 1992, 1988, 1977, 1972, 1967, 1962, 1957, 1952, 1947, 1941, 1936, 1931, 1926, 1922
308 PERSON ST	2020, 2017, 2014, 2010, 2005, 2003, 2000, 1997, 1995, 1992, 1988, 1982, 1972, 1967, 1962, 1957, 1952, 1947, 1941, 1936, 1931, 1926, 1922
308 PERSON ST	2020, 2017, 2014, 2010, 2005, 2003, 2000, 1997, 1995, 1992, 1988, 1982, 1977, 1972, 1967, 1962, 1952, 1947, 1941, 1936, 1931, 1926, 1922
308 PERSON ST	2020, 2017, 2014, 2010, 2005, 2003, 2000, 1997, 1995, 1992, 1988, 1982, 1977, 1972, 1967, 1957, 1952, 1947, 1941, 1936, 1931, 1926, 1922
308 PERSON ST	2020, 2017, 2014, 2010, 2005, 2003, 2000, 1997, 1995, 1992, 1988, 1982, 1977, 1972, 1967, 1962, 1957, 1952, 1941, 1936, 1931, 1926, 1922
308 PERSON ST	2020, 2017, 2014, 2010, 2005, 2003, 2000, 1997, 1995, 1992, 1988, 1982, 1977, 1972, 1967, 1962, 1957, 1947, 1941, 1936, 1931, 1926, 1922
321 EAST ST	2020, 2017, 2014, 2010, 2005, 2003, 2000, 1997, 1995, 1992, 1988, 1982, 1977, 1972, 1967, 1962, 1957, 1952, 1947, 1941, 1936, 1931, 1926
321 EAST ST	2020, 2017, 2014, 2010, 2005, 2003, 2000, 1997, 1995, 1992, 1982, 1977, 1972, 1967, 1962, 1957, 1952, 1947, 1941, 1936, 1931, 1926, 1922
321 EAST ST	2020, 2017, 2014, 2010, 2005, 2003, 2000, 1997, 1995, 1988, 1982, 1977, 1972, 1967, 1962, 1957, 1952, 1947, 1941, 1936, 1931, 1926, 1922

FINDINGS

Address Researched	Address Not Identified in Research Source
321 EAST ST	2020, 2017, 2014, 2010, 2005, 2003, 2000, 1997, 1995, 1992, 1988, 1982, 1977, 1972, 1967, 1962, 1957, 1952, 1941, 1936, 1931, 1926, 1922
321 EAST ST	2020, 2017, 2014, 2010, 2005, 2003, 2000, 1997, 1995, 1992, 1988, 1982, 1977, 1972, 1967, 1962, 1957, 1947, 1941, 1936, 1931, 1926, 1922
321 EAST ST	2020, 2017, 2014, 2010, 2005, 2003, 2000, 1997, 1995, 1992, 1988, 1977, 1972, 1967, 1962, 1957, 1952, 1947, 1941, 1936, 1931, 1926, 1922
321 EAST ST	2020, 2017, 2014, 2010, 2005, 2003, 2000, 1997, 1995, 1992, 1988, 1982, 1972, 1967, 1962, 1957, 1952, 1947, 1941, 1936, 1931, 1926, 1922
321 EAST ST	2020, 2017, 2014, 2010, 2005, 2003, 2000, 1997, 1995, 1992, 1988, 1982, 1977, 1972, 1967, 1957, 1952, 1947, 1941, 1936, 1931, 1926, 1922
321 HARGETT ST	2020, 2017, 2014, 2010, 2005, 2003, 2000, 1997, 1995, 1992, 1988, 1982, 1977, 1972, 1967, 1962, 1957, 1952, 1947, 1941, 1936, 1931, 1926
321 LOVES ALY	2020, 2017, 2014, 2010, 2005, 2003, 2000, 1997, 1995, 1992, 1988, 1982, 1977, 1972, 1967, 1962, 1957, 1952, 1947, 1936, 1931, 1926, 1922
321 LOVES ALY	2020, 2017, 2014, 2010, 2005, 2003, 2000, 1997, 1995, 1992, 1988, 1982, 1977, 1972, 1967, 1962, 1957, 1952, 1947, 1941, 1931, 1926, 1922
321 LOVES ALY	2020, 2017, 2014, 2010, 2005, 2003, 2000, 1997, 1995, 1992, 1988, 1982, 1977, 1972, 1967, 1962, 1957, 1952, 1947, 1941, 1936, 1926, 1922
321 LOVES ALY	2020, 2017, 2014, 2010, 2005, 2003, 2000, 1997, 1995, 1992, 1988, 1982, 1977, 1972, 1962, 1957, 1952, 1947, 1941, 1936, 1931, 1926, 1922
321 LOVES ALY	2020, 2017, 2014, 2010, 2005, 2003, 2000, 1997, 1995, 1992, 1988, 1982, 1977, 1972, 1967, 1957, 1952, 1947, 1941, 1936, 1931, 1926, 1922
321 LOVES ALY	2020, 2017, 2014, 2010, 2005, 2003, 2000, 1997, 1995, 1992, 1988, 1982, 1977, 1972, 1967, 1962, 1952, 1947, 1941, 1936, 1931, 1926, 1922
321 LOVES ALY	2020, 2017, 2014, 2010, 2005, 2003, 2000, 1997, 1995, 1992, 1988, 1982, 1977, 1972, 1967, 1962, 1957, 1947, 1941, 1936, 1931, 1926, 1922
321 LOVES ALY	2020, 2017, 2014, 2010, 2005, 2003, 2000, 1997, 1995, 1992, 1988, 1982, 1977, 1972, 1967, 1962, 1957, 1952, 1941, 1936, 1931, 1926, 1922
321 MARTIN ST	2020, 2017, 2014, 2010, 2005, 2003, 2000, 1997, 1995, 1992, 1988, 1982, 1977, 1972, 1967, 1962, 1957, 1952, 1941, 1936, 1931, 1926, 1922
321 MARTIN ST	2020, 2017, 2014, 2010, 2005, 2003, 2000, 1997, 1995, 1992, 1988, 1982, 1977, 1972, 1967, 1962, 1957, 1947, 1941, 1936, 1931, 1926, 1922
321 MARTIN ST	2020, 2017, 2014, 2010, 2005, 2003, 2000, 1997, 1995, 1992, 1988, 1982, 1977, 1972, 1967, 1962, 1957, 1952, 1947, 1941, 1936, 1926, 1922
321 MARTIN ST	2020, 2017, 2014, 2010, 2005, 2003, 2000, 1997, 1995, 1992, 1988, 1982, 1977, 1972, 1967, 1962, 1957, 1952, 1947, 1941, 1931, 1926, 1922
321 MARTIN ST	2020, 2017, 2014, 2010, 2005, 2003, 2000, 1997, 1995, 1992, 1988, 1982, 1977, 1972, 1967, 1962, 1957, 1952, 1947, 1936, 1931, 1926, 1922
321 MARTIN ST	2020, 2017, 2014, 2010, 2005, 2003, 2000, 1997, 1995, 1992, 1988, 1982, 1977, 1972, 1967, 1962, 1957, 1952, 1947, 1941, 1936, 1931, 1926
321 MARTIN ST	2020, 2017, 2014, 2010, 2005, 2003, 2000, 1997, 1995, 1992, 1988, 1982, 1977, 1972, 1967, 1962, 1957, 1952, 1947, 1941, 1936, 1931, 1922
321 PERSON ST	2020, 2017, 2014, 2010, 2005, 2003, 2000, 1997, 1995, 1992, 1988, 1982, 1977, 1972, 1967, 1962, 1957, 1952, 1947, 1941, 1936, 1931, 1922

FINDINGS

Address Researched	Address Not Identified in Research Source
321 PERSON ST	2020, 2017, 2014, 2010, 2005, 2003, 2000, 1997, 1995, 1992, 1988, 1982, 1977, 1972, 1967, 1962, 1957, 1952, 1947, 1941, 1936, 1926, 1922
321 PERSON ST	2020, 2017, 2014, 2010, 2005, 2003, 2000, 1997, 1995, 1992, 1988, 1982, 1977, 1972, 1967, 1962, 1957, 1952, 1947, 1941, 1936, 1931, 1926
321 PERSON ST	2020, 2017, 2014, 2010, 2005, 2003, 2000, 1997, 1995, 1992, 1988, 1982, 1977, 1972, 1967, 1962, 1957, 1952, 1947, 1936, 1931, 1926, 1922
321 PERSON ST	2020, 2017, 2014, 2010, 2005, 2003, 2000, 1997, 1995, 1992, 1988, 1982, 1977, 1972, 1967, 1962, 1957, 1952, 1947, 1941, 1931, 1926, 1922
321 PERSON ST	2020, 2017, 2014, 2010, 2005, 2003, 2000, 1997, 1995, 1992, 1988, 1982, 1977, 1972, 1967, 1962, 1957, 1952, 1941, 1936, 1931, 1926, 1922
321 S BLOUNT ST	2020, 2017, 2010, 2005, 2003, 2000, 1997, 1995, 1992, 1988, 1982, 1977, 1972, 1967, 1962, 1957, 1952, 1947, 1941, 1936, 1931, 1926, 1922
321 S BLOUNT ST	2020, 2014, 2010, 2005, 2003, 2000, 1997, 1995, 1992, 1988, 1982, 1977, 1972, 1967, 1962, 1957, 1952, 1947, 1941, 1936, 1931, 1926, 1922
321 S EAST ST	2020, 2017, 2014, 2010, 2005, 2003, 2000, 1997, 1995, 1988, 1982, 1977, 1972, 1967, 1962, 1957, 1952, 1947, 1941, 1936, 1931, 1926, 1922
322 BLOUNT ST	2020, 2017, 2014, 2010, 2005, 2003, 2000, 1997, 1995, 1992, 1982, 1977, 1972, 1967, 1962, 1957, 1952, 1947, 1941, 1936, 1931, 1926, 1922
322 BLOUNT ST	2020, 2017, 2014, 2010, 2005, 2003, 2000, 1997, 1995, 1992, 1988, 1977, 1972, 1967, 1962, 1957, 1952, 1947, 1941, 1936, 1931, 1926, 1922
322 BLOUNT ST	2020, 2017, 2014, 2010, 2005, 2003, 2000, 1997, 1995, 1992, 1988, 1982, 1977, 1972, 1967, 1962, 1957, 1952, 1941, 1936, 1931, 1926, 1922
322 BLOUNT ST	2020, 2017, 2014, 2010, 2005, 2003, 2000, 1997, 1995, 1992, 1988, 1982, 1977, 1972, 1967, 1962, 1957, 1947, 1941, 1936, 1931, 1926, 1922
322 BLOUNT ST	2020, 2017, 2014, 2010, 2005, 2003, 2000, 1997, 1995, 1992, 1988, 1982, 1977, 1972, 1967, 1962, 1952, 1947, 1941, 1936, 1931, 1926, 1922
322 BLOUNT ST	2020, 2017, 2014, 2010, 2005, 2003, 2000, 1997, 1995, 1992, 1988, 1982, 1977, 1972, 1967, 1957, 1952, 1947, 1941, 1936, 1931, 1926, 1922
322 BLOUNT ST	2020, 2017, 2014, 2010, 2005, 2003, 2000, 1997, 1995, 1992, 1988, 1982, 1977, 1972, 1962, 1957, 1952, 1947, 1941, 1936, 1931, 1926, 1922
322 BLOUNT ST	2020, 2017, 2014, 2010, 2005, 2003, 2000, 1997, 1995, 1992, 1988, 1982, 1972, 1967, 1962, 1957, 1952, 1947, 1941, 1936, 1931, 1926, 1922
322 BLOUNT ST	2020, 2017, 2014, 2010, 2005, 2003, 2000, 1997, 1995, 1992, 1988, 1982, 1977, 1967, 1962, 1957, 1952, 1947, 1941, 1936, 1931, 1926, 1922
322 BLOUNT ST	2020, 2017, 2014, 2010, 2005, 2003, 2000, 1997, 1995, 1992, 1988, 1982, 1977, 1972, 1967, 1962, 1957, 1952, 1947, 1941, 1936, 1926, 1922
322 BLOUNT ST	2020, 2017, 2014, 2010, 2005, 2003, 2000, 1997, 1995, 1992, 1988, 1982, 1977, 1972, 1967, 1962, 1957, 1952, 1947, 1941, 1931, 1926, 1922
322 BLOUNT ST	2020, 2017, 2014, 2010, 2005, 2003, 2000, 1997, 1995, 1992, 1988, 1982, 1977, 1972, 1967, 1962, 1957, 1952, 1947, 1936, 1931, 1926, 1922
322 BLOUNT ST	2020, 2017, 2014, 2010, 2005, 2003, 2000, 1997, 1995, 1992, 1988, 1982, 1977, 1972, 1967, 1962, 1957, 1952, 1947, 1941, 1936, 1931, 1926
322 BLOUNT ST	2020, 2017, 2014, 2010, 2005, 2003, 2000, 1997, 1995, 1992, 1988, 1982, 1977, 1972, 1967, 1962, 1957, 1952, 1947, 1941, 1936, 1931, 1922

FINDINGS

Address Researched	Address Not Identified in Research Source
322 DAVIE ST	2020, 2017, 2014, 2010, 2005, 2003, 2000, 1997, 1995, 1992, 1988, 1982, 1977, 1972, 1967, 1962, 1957, 1952, 1947, 1941, 1936, 1931, 1922
322 DAVIE ST	2020, 2017, 2014, 2010, 2005, 2003, 2000, 1997, 1995, 1992, 1988, 1982, 1977, 1972, 1967, 1962, 1957, 1952, 1947, 1941, 1936, 1931, 1926
322 DAVIE ST	2020, 2017, 2014, 2010, 2005, 2003, 2000, 1997, 1995, 1992, 1988, 1982, 1977, 1972, 1967, 1962, 1957, 1952, 1947, 1936, 1931, 1926, 1922
322 DAVIE ST	2020, 2017, 2014, 2010, 2005, 2003, 2000, 1997, 1995, 1992, 1988, 1982, 1977, 1972, 1967, 1962, 1957, 1952, 1947, 1941, 1931, 1926, 1922
322 DAVIE ST	2020, 2017, 2014, 2010, 2005, 2003, 2000, 1997, 1995, 1992, 1988, 1982, 1977, 1972, 1967, 1962, 1957, 1952, 1947, 1941, 1936, 1926, 1922
322 DAVIE ST	2020, 2017, 2014, 2010, 2005, 2003, 2000, 1997, 1995, 1992, 1988, 1982, 1977, 1967, 1962, 1957, 1952, 1947, 1941, 1936, 1931, 1926, 1922
322 DAVIE ST	2020, 2017, 2014, 2010, 2005, 2003, 2000, 1997, 1995, 1992, 1988, 1982, 1972, 1967, 1962, 1957, 1952, 1947, 1941, 1936, 1931, 1926, 1922
322 DAVIE ST	2020, 2017, 2014, 2010, 2005, 2003, 2000, 1997, 1995, 1992, 1988, 1982, 1977, 1972, 1962, 1957, 1952, 1947, 1941, 1936, 1931, 1926, 1922
322 DAVIE ST	2020, 2017, 2014, 2010, 2005, 2003, 2000, 1997, 1995, 1992, 1988, 1982, 1977, 1972, 1967, 1957, 1952, 1947, 1941, 1936, 1931, 1926, 1922
322 DAVIE ST	2020, 2017, 2014, 2010, 2005, 2003, 2000, 1997, 1995, 1992, 1988, 1982, 1977, 1972, 1967, 1962, 1952, 1947, 1941, 1936, 1931, 1926, 1922
322 DAVIE ST	2020, 2017, 2014, 2010, 2005, 2003, 2000, 1997, 1995, 1992, 1988, 1982, 1977, 1972, 1967, 1962, 1957, 1947, 1941, 1936, 1931, 1926, 1922
322 DAVIE ST	2020, 2017, 2014, 2010, 2005, 2003, 2000, 1997, 1995, 1992, 1988, 1982, 1977, 1972, 1967, 1962, 1957, 1952, 1941, 1936, 1931, 1926, 1922
322 DAVIE ST	2020, 2017, 2014, 2010, 2005, 2003, 2000, 1997, 1995, 1992, 1988, 1977, 1972, 1967, 1962, 1957, 1952, 1947, 1941, 1936, 1931, 1926, 1922
322 DAVIE ST	2020, 2017, 2014, 2010, 2005, 2003, 2000, 1997, 1995, 1992, 1982, 1977, 1972, 1967, 1962, 1957, 1952, 1947, 1941, 1936, 1931, 1926, 1922
322 DAVIE ST	2020, 2017, 2014, 2010, 2005, 2003, 2000, 1997, 1995, 1988, 1982, 1977, 1972, 1967, 1962, 1957, 1952, 1947, 1941, 1936, 1931, 1926, 1922
322 DAVIE ST	2020, 2017, 2014, 2010, 2005, 2003, 2000, 1995, 1992, 1988, 1982, 1977, 1972, 1967, 1962, 1957, 1952, 1947, 1941, 1936, 1931, 1926, 1922
322 DAVIE ST	2020, 2017, 2014, 2010, 2005, 2000, 1997, 1995, 1992, 1988, 1982, 1977, 1972, 1967, 1962, 1957, 1952, 1947, 1941, 1936, 1931, 1926, 1922
322 E DAVIE ST	2020, 2017, 2014, 2010, 2003, 2000, 1997, 1995, 1992, 1988, 1982, 1977, 1972, 1967, 1962, 1957, 1952, 1947, 1941, 1936, 1931, 1926, 1922
322 E DAVIE ST	2020, 2017, 2010, 2005, 2003, 2000, 1997, 1995, 1992, 1988, 1982, 1977, 1972, 1967, 1962, 1957, 1952, 1947, 1941, 1936, 1931, 1926, 1922
322 E DAVIE ST	2020, 2017, 2014, 2005, 2003, 2000, 1997, 1995, 1992, 1988, 1982, 1977, 1972, 1967, 1962, 1957, 1952, 1947, 1941, 1936, 1931, 1926, 1922
322 E DAVIE ST	2017, 2014, 2010, 2005, 2003, 2000, 1997, 1995, 1992, 1988, 1982, 1977, 1972, 1967, 1962, 1957, 1952, 1947, 1941, 1936, 1931, 1926, 1922
322 E DAVIE ST	2020, 2014, 2010, 2005, 2003, 2000, 1997, 1995, 1992, 1988, 1982, 1977, 1972, 1967, 1962, 1957, 1952, 1947, 1941, 1936, 1931, 1926, 1922

FINDINGS

Address Researched	Address Not Identified in Research Source
322 E DAVIE ST	2020, 2017, 2014, 2010, 2005, 2003, 2000, 1997, 1992, 1988, 1982, 1977, 1972, 1967, 1962, 1957, 1952, 1947, 1941, 1936, 1931, 1926, 1922
322 E DAVIE ST	2020, 2017, 2014, 2010, 2005, 2003, 2000, 1997, 1995, 1988, 1982, 1977, 1972, 1967, 1962, 1957, 1952, 1947, 1941, 1936, 1931, 1926, 1922
322 EAST ST	2020, 2017, 2014, 2010, 2005, 2003, 2000, 1995, 1992, 1988, 1982, 1977, 1972, 1967, 1962, 1957, 1952, 1947, 1941, 1936, 1931, 1926, 1922
322 EAST ST	2020, 2017, 2014, 2010, 2005, 2003, 2000, 1997, 1995, 1992, 1982, 1977, 1972, 1967, 1962, 1957, 1952, 1947, 1941, 1936, 1931, 1926, 1922
322 EAST ST	2020, 2017, 2014, 2010, 2005, 2003, 2000, 1997, 1995, 1988, 1982, 1977, 1972, 1967, 1962, 1957, 1952, 1947, 1941, 1936, 1931, 1926, 1922
322 EAST ST	2020, 2017, 2014, 2010, 2005, 2000, 1997, 1995, 1992, 1988, 1982, 1977, 1972, 1967, 1962, 1957, 1952, 1947, 1941, 1936, 1931, 1926, 1922
322 EAST ST	2020, 2017, 2014, 2010, 2005, 2003, 2000, 1997, 1995, 1992, 1988, 1982, 1977, 1972, 1967, 1962, 1957, 1952, 1941, 1936, 1931, 1926, 1922
322 EAST ST	2020, 2017, 2014, 2010, 2005, 2003, 2000, 1997, 1995, 1992, 1988, 1982, 1977, 1972, 1967, 1962, 1957, 1947, 1941, 1936, 1931, 1926, 1922
322 EAST ST	2020, 2017, 2014, 2010, 2005, 2003, 2000, 1997, 1995, 1992, 1988, 1982, 1977, 1972, 1967, 1962, 1952, 1947, 1941, 1936, 1931, 1926, 1922
322 EAST ST	2020, 2017, 2014, 2010, 2005, 2003, 2000, 1997, 1995, 1992, 1988, 1982, 1977, 1972, 1967, 1957, 1952, 1947, 1941, 1936, 1931, 1926, 1922
322 EAST ST	2020, 2017, 2014, 2010, 2005, 2003, 2000, 1997, 1995, 1992, 1988, 1982, 1977, 1972, 1962, 1957, 1952, 1947, 1941, 1936, 1931, 1926, 1922
322 EAST ST	2020, 2017, 2014, 2010, 2005, 2003, 2000, 1997, 1995, 1992, 1988, 1977, 1972, 1967, 1962, 1957, 1952, 1947, 1941, 1936, 1931, 1926, 1922
322 EAST ST	2020, 2017, 2014, 2010, 2005, 2003, 2000, 1997, 1995, 1992, 1988, 1982, 1972, 1967, 1962, 1957, 1952, 1947, 1941, 1936, 1931, 1926, 1922
322 EAST ST	2020, 2017, 2014, 2010, 2005, 2003, 2000, 1997, 1995, 1992, 1988, 1982, 1977, 1967, 1962, 1957, 1952, 1947, 1941, 1936, 1931, 1926, 1922
322 EAST ST	2020, 2017, 2014, 2010, 2005, 2003, 2000, 1997, 1995, 1992, 1988, 1982, 1977, 1972, 1967, 1962, 1957, 1952, 1947, 1941, 1936, 1926, 1922
322 EAST ST	2020, 2017, 2014, 2010, 2005, 2003, 2000, 1997, 1995, 1992, 1988, 1982, 1977, 1972, 1967, 1962, 1957, 1952, 1947, 1941, 1931, 1926, 1922
322 EAST ST	2020, 2017, 2014, 2010, 2005, 2003, 2000, 1997, 1995, 1992, 1988, 1982, 1977, 1972, 1967, 1962, 1957, 1952, 1947, 1936, 1931, 1926, 1922
322 EAST ST	2020, 2017, 2014, 2010, 2005, 2003, 2000, 1997, 1995, 1992, 1988, 1982, 1977, 1972, 1967, 1962, 1957, 1952, 1947, 1941, 1936, 1931, 1926
322 EAST ST	2020, 2017, 2014, 2010, 2005, 2003, 2000, 1997, 1995, 1992, 1988, 1982, 1977, 1972, 1967, 1962, 1957, 1952, 1947, 1941, 1936, 1931, 1922
322 LOVES ALY	2020, 2017, 2014, 2010, 2005, 2003, 2000, 1997, 1995, 1992, 1988, 1982, 1977, 1972, 1967, 1962, 1957, 1952, 1947, 1941, 1936, 1931, 1926
322 MARTIN ST	2020, 2017, 2014, 2010, 2005, 2003, 2000, 1997, 1995, 1992, 1988, 1982, 1977, 1972, 1967, 1962, 1957, 1952, 1947, 1941, 1936, 1931, 1926
322 MARTIN ST	2020, 2017, 2014, 2010, 2005, 2003, 2000, 1997, 1995, 1992, 1988, 1982, 1977, 1972, 1967, 1962, 1957, 1952, 1947, 1941, 1936, 1931, 1922

FINDINGS

Address Researched	Address Not Identified in Research Source
322 MARTIN ST	2020, 2017, 2014, 2010, 2005, 2003, 2000, 1997, 1995, 1992, 1988, 1982, 1977, 1972, 1967, 1962, 1957, 1952, 1947, 1936, 1931, 1926, 1922
322 MARTIN ST	2020, 2017, 2014, 2010, 2005, 2003, 2000, 1997, 1995, 1992, 1988, 1982, 1977, 1972, 1967, 1962, 1957, 1952, 1947, 1941, 1931, 1926, 1922
322 MARTIN ST	2020, 2017, 2014, 2010, 2005, 2003, 2000, 1997, 1995, 1992, 1988, 1982, 1977, 1972, 1967, 1962, 1957, 1952, 1947, 1941, 1936, 1926, 1922
322 MARTIN ST	2020, 2017, 2014, 2010, 2005, 2003, 2000, 1997, 1995, 1992, 1988, 1982, 1977, 1972, 1967, 1962, 1952, 1947, 1941, 1936, 1931, 1926, 1922
322 MARTIN ST	2020, 2017, 2014, 2010, 2005, 2003, 2000, 1997, 1995, 1992, 1988, 1982, 1977, 1972, 1967, 1962, 1957, 1947, 1941, 1936, 1931, 1926, 1922
322 MARTIN ST	2020, 2017, 2014, 2010, 2005, 2003, 2000, 1997, 1995, 1992, 1988, 1982, 1977, 1972, 1967, 1962, 1957, 1952, 1941, 1936, 1931, 1926, 1922
322 PERSON ST	2020, 2017, 2014, 2010, 2005, 2003, 2000, 1997, 1995, 1992, 1988, 1982, 1977, 1972, 1967, 1962, 1957, 1952, 1941, 1936, 1931, 1926, 1922
322 PERSON ST	2020, 2017, 2014, 2010, 2005, 2003, 2000, 1997, 1995, 1992, 1988, 1982, 1977, 1972, 1967, 1962, 1957, 1947, 1941, 1936, 1931, 1926, 1922
322 PERSON ST	2020, 2017, 2014, 2010, 2005, 2003, 2000, 1997, 1995, 1992, 1988, 1982, 1977, 1972, 1967, 1962, 1952, 1947, 1941, 1936, 1931, 1926, 1922
322 PERSON ST	2020, 2017, 2014, 2010, 2005, 2003, 2000, 1997, 1995, 1992, 1988, 1982, 1977, 1972, 1967, 1962, 1957, 1952, 1947, 1941, 1931, 1926, 1922
322 PERSON ST	2020, 2017, 2014, 2010, 2005, 2003, 2000, 1997, 1995, 1992, 1988, 1982, 1977, 1972, 1967, 1962, 1957, 1952, 1947, 1936, 1931, 1926, 1922
322 PERSON ST	2020, 2017, 2014, 2010, 2005, 2003, 2000, 1997, 1995, 1992, 1988, 1982, 1977, 1972, 1967, 1962, 1957, 1952, 1947, 1941, 1936, 1931, 1922
322 PERSON ST	2020, 2017, 2014, 2010, 2005, 2003, 2000, 1997, 1995, 1992, 1988, 1982, 1977, 1972, 1967, 1962, 1957, 1952, 1947, 1941, 1936, 1926, 1922
322 PERSON ST	2020, 2017, 2014, 2010, 2005, 2003, 2000, 1997, 1995, 1992, 1988, 1982, 1977, 1972, 1967, 1962, 1957, 1952, 1947, 1941, 1936, 1931, 1926
322 S EAST ST	2020, 2017, 2014, 2010, 2005, 2003, 1997, 1995, 1992, 1988, 1982, 1977, 1972, 1967, 1962, 1957, 1952, 1947, 1941, 1936, 1931, 1926, 1922
322 S EAST ST	2020, 2017, 2014, 2010, 2003, 2000, 1997, 1995, 1992, 1988, 1982, 1977, 1972, 1967, 1962, 1957, 1952, 1947, 1941, 1936, 1931, 1926, 1922
322 S EAST ST	2020, 2017, 2014, 2005, 2003, 2000, 1997, 1995, 1992, 1988, 1982, 1977, 1972, 1967, 1962, 1957, 1952, 1947, 1941, 1936, 1931, 1926, 1922
322 S EAST ST	2020, 2014, 2010, 2005, 2003, 2000, 1997, 1995, 1992, 1988, 1982, 1977, 1972, 1967, 1962, 1957, 1952, 1947, 1941, 1936, 1931, 1926, 1922
322 S EAST ST	2020, 2017, 2014, 2010, 2005, 2003, 2000, 1997, 1995, 1988, 1982, 1977, 1972, 1967, 1962, 1957, 1952, 1947, 1941, 1936, 1931, 1926, 1922
322 S EAST ST	2020, 2017, 2014, 2010, 2005, 2003, 2000, 1997, 1992, 1988, 1982, 1977, 1972, 1967, 1962, 1957, 1952, 1947, 1941, 1936, 1931, 1926, 1922
322 S ST	2017, 2014, 2010, 2005, 2003, 2000, 1997, 1995, 1992, 1988, 1982, 1977, 1972, 1967, 1962, 1957, 1952, 1947, 1941, 1936, 1931, 1926, 1922
323 BLAKE ST	2020, 2017, 2014, 2010, 2003, 2000, 1997, 1995, 1992, 1988, 1982, 1977, 1972, 1967, 1962, 1957, 1952, 1947, 1941, 1936, 1931, 1926, 1922

FINDINGS

Address Researched	Address Not Identified in Research Source
323 BLAKE ST	2020, 2017, 2014, 2010, 2005, 2003, 1997, 1995, 1992, 1988, 1982, 1977, 1972, 1967, 1962, 1957, 1952, 1947, 1941, 1936, 1931, 1926, 1922
323 BLAKE ST	2020, 2017, 2014, 2010, 2005, 2000, 1997, 1995, 1992, 1988, 1982, 1977, 1972, 1967, 1962, 1957, 1952, 1947, 1941, 1936, 1931, 1926, 1922
323 BLAKE ST	2020, 2017, 2014, 2010, 2005, 2003, 2000, 1997, 1995, 1988, 1982, 1977, 1972, 1967, 1962, 1957, 1952, 1947, 1941, 1936, 1931, 1926, 1922
323 BLAKE ST	2020, 2017, 2014, 2010, 2005, 2003, 2000, 1995, 1992, 1988, 1982, 1977, 1972, 1967, 1962, 1957, 1952, 1947, 1941, 1936, 1931, 1926, 1922
323 BLAKE ST	2020, 2017, 2014, 2010, 2005, 2003, 2000, 1997, 1995, 1992, 1982, 1977, 1972, 1967, 1962, 1957, 1952, 1947, 1941, 1936, 1931, 1926, 1922
323 BLAKE ST	2020, 2017, 2014, 2010, 2005, 2003, 2000, 1997, 1995, 1992, 1988, 1977, 1972, 1967, 1962, 1957, 1952, 1947, 1941, 1936, 1931, 1926, 1922
323 BLAKE ST	2020, 2017, 2014, 2010, 2005, 2003, 2000, 1997, 1995, 1992, 1988, 1982, 1977, 1972, 1967, 1962, 1952, 1947, 1941, 1936, 1931, 1926, 1922
323 BLAKE ST	2020, 2017, 2014, 2010, 2005, 2003, 2000, 1997, 1995, 1992, 1988, 1982, 1977, 1972, 1967, 1962, 1957, 1947, 1941, 1936, 1931, 1926, 1922
323 BLAKE ST	2020, 2017, 2014, 2010, 2005, 2003, 2000, 1997, 1995, 1992, 1988, 1982, 1977, 1972, 1967, 1962, 1957, 1952, 1947, 1941, 1936, 1931, 1926, 1922
323 BLAKE ST	2020, 2017, 2014, 2010, 2005, 2003, 2000, 1997, 1995, 1992, 1988, 1982, 1977, 1972, 1967, 1962, 1957, 1952, 1947, 1936, 1931, 1926, 1922
323 BLAKE ST	2020, 2017, 2014, 2010, 2005, 2003, 2000, 1997, 1995, 1992, 1988, 1982, 1977, 1972, 1962, 1957, 1952, 1947, 1941, 1936, 1931, 1926, 1922
323 BLAKE ST	2020, 2017, 2014, 2010, 2005, 2003, 2000, 1997, 1995, 1992, 1988, 1982, 1972, 1967, 1962, 1957, 1952, 1947, 1941, 1936, 1931, 1926, 1922
323 BLAKE ST	2020, 2017, 2014, 2010, 2005, 2003, 2000, 1997, 1995, 1992, 1988, 1982, 1977, 1967, 1962, 1957, 1952, 1947, 1941, 1936, 1931, 1926, 1922
323 BLAKE ST	2020, 2017, 2014, 2010, 2005, 2003, 2000, 1997, 1995, 1992, 1988, 1982, 1977, 1972, 1967, 1957, 1952, 1947, 1941, 1936, 1931, 1926, 1922
323 BLAKE ST	2020, 2017, 2014, 2010, 2005, 2003, 2000, 1997, 1995, 1992, 1988, 1982, 1977, 1972, 1967, 1962, 1957, 1952, 1947, 1941, 1931, 1926, 1922
323 BLAKE ST	2020, 2017, 2014, 2010, 2005, 2003, 2000, 1997, 1995, 1992, 1988, 1982, 1977, 1972, 1967, 1962, 1957, 1952, 1947, 1941, 1936, 1926, 1922
323 BLOODWORTH ST	2020, 2017, 2014, 2010, 2005, 2003, 2000, 1997, 1995, 1992, 1988, 1982, 1977, 1972, 1967, 1962, 1957, 1952, 1947, 1941, 1931, 1926, 1922
323 BLOODWORTH ST	2020, 2017, 2014, 2010, 2005, 2003, 2000, 1997, 1995, 1992, 1988, 1982, 1977, 1972, 1967, 1962, 1957, 1952, 1947, 1936, 1931, 1926, 1922
323 BLOODWORTH ST	2020, 2017, 2014, 2010, 2005, 2003, 2000, 1997, 1995, 1992, 1988, 1982, 1977, 1972, 1967, 1962, 1957, 1952, 1947, 1941, 1936, 1931, 1922
323 BLOODWORTH ST	2020, 2017, 2014, 2010, 2005, 2003, 2000, 1997, 1995, 1992, 1988, 1982, 1977, 1972, 1967, 1962, 1952, 1947, 1941, 1936, 1931, 1926, 1922
323 BLOODWORTH ST	2020, 2017, 2014, 2010, 2005, 2003, 2000, 1997, 1995, 1992, 1988, 1982, 1977, 1972, 1967, 1957, 1952, 1947, 1941, 1936, 1931, 1926, 1922
323 BLOODWORTH ST	2020, 2017, 2014, 2010, 2005, 2003, 2000, 1997, 1995, 1992, 1988, 1982, 1977, 1967, 1962, 1957, 1952, 1947, 1941, 1936, 1931, 1926, 1922

FINDINGS

Address Researched	Address Not Identified in Research Source
323 BLOODWORTH ST	2020, 2017, 2014, 2010, 2005, 2003, 2000, 1997, 1995, 1992, 1988, 1982, 1977, 1972, 1962, 1957, 1952, 1947, 1941, 1936, 1931, 1926, 1922
323 BLOODWORTH ST	2020, 2017, 2014, 2010, 2005, 2003, 2000, 1997, 1995, 1992, 1988, 1982, 1977, 1972, 1967, 1962, 1957, 1952, 1941, 1936, 1931, 1926, 1922
323 BLOODWORTH ST	2020, 2017, 2014, 2010, 2005, 2003, 2000, 1997, 1995, 1992, 1988, 1982, 1977, 1972, 1967, 1962, 1957, 1947, 1941, 1936, 1931, 1926, 1922
323 BLOODWORTH ST	2020, 2017, 2014, 2010, 2005, 2003, 2000, 1997, 1995, 1992, 1988, 1977, 1972, 1967, 1962, 1957, 1952, 1947, 1941, 1936, 1931, 1926, 1922
323 BLOODWORTH ST	2020, 2017, 2014, 2010, 2005, 2003, 2000, 1997, 1995, 1992, 1988, 1982, 1972, 1967, 1962, 1957, 1952, 1947, 1941, 1936, 1931, 1926, 1922
323 BLOODWORTH ST	2020, 2017, 2014, 2010, 2005, 2003, 2000, 1997, 1995, 1992, 1982, 1977, 1972, 1967, 1962, 1957, 1952, 1947, 1941, 1936, 1931, 1926, 1922
323 BLOUNT ST	2020, 2017, 2014, 2010, 2005, 2003, 2000, 1997, 1995, 1992, 1988, 1982, 1977, 1972, 1967, 1962, 1957, 1947, 1941, 1936, 1931, 1926, 1922
323 BLOUNT ST	2020, 2017, 2014, 2010, 2005, 2003, 2000, 1997, 1995, 1992, 1988, 1982, 1977, 1972, 1967, 1962, 1957, 1952, 1947, 1941, 1931, 1926, 1922
323 E MARTIN ST	2020, 2017, 2014, 2010, 2005, 2003, 2000, 1997, 1992, 1988, 1982, 1977, 1972, 1967, 1962, 1957, 1952, 1947, 1941, 1936, 1931, 1926, 1922
323 EAST ST	2020, 2017, 2014, 2010, 2005, 2003, 2000, 1997, 1995, 1992, 1988, 1982, 1977, 1972, 1967, 1962, 1957, 1947, 1941, 1936, 1931, 1926, 1922
323 EAST ST	2020, 2017, 2014, 2010, 2005, 2003, 2000, 1997, 1995, 1992, 1988, 1982, 1977, 1972, 1967, 1962, 1957, 1952, 1941, 1936, 1931, 1926, 1922
323 EAST ST	2020, 2017, 2014, 2010, 2005, 2003, 2000, 1997, 1995, 1992, 1988, 1982, 1977, 1972, 1962, 1957, 1952, 1947, 1941, 1936, 1931, 1926, 1922
323 EAST ST	2020, 2017, 2014, 2010, 2005, 2003, 2000, 1997, 1995, 1992, 1988, 1982, 1977, 1972, 1967, 1957, 1952, 1947, 1941, 1936, 1931, 1926, 1922
323 EAST ST	2020, 2017, 2014, 2010, 2005, 2003, 2000, 1997, 1995, 1992, 1988, 1982, 1977, 1972, 1967, 1962, 1957, 1952, 1947, 1936, 1931, 1926, 1922
323 EAST ST	2020, 2017, 2014, 2010, 2005, 2003, 2000, 1997, 1995, 1992, 1988, 1982, 1977, 1972, 1967, 1962, 1957, 1952, 1947, 1941, 1936, 1926, 1922
323 EAST ST	2020, 2017, 2014, 2010, 2005, 2003, 2000, 1997, 1995, 1992, 1988, 1982, 1977, 1972, 1967, 1962, 1957, 1952, 1947, 1941, 1931, 1926, 1922
323 EAST ST	2020, 2017, 2014, 2010, 2005, 2003, 2000, 1997, 1995, 1992, 1988, 1982, 1977, 1972, 1967, 1962, 1957, 1952, 1947, 1941, 1936, 1931, 1922
323 EAST ST	2020, 2017, 2014, 2010, 2005, 2003, 2000, 1997, 1995, 1992, 1988, 1982, 1977, 1972, 1967, 1962, 1957, 1952, 1947, 1941, 1936, 1931, 1926
323 MARTIN ST	2020, 2017, 2014, 2010, 2005, 2003, 2000, 1997, 1995, 1992, 1988, 1982, 1977, 1972, 1967, 1962, 1957, 1952, 1947, 1941, 1936, 1931, 1926
323 MARTIN ST	2020, 2017, 2014, 2010, 2005, 2003, 2000, 1997, 1995, 1992, 1988, 1982, 1977, 1972, 1967, 1962, 1957, 1952, 1947, 1941, 1936, 1931, 1922
323 MARTIN ST	2020, 2017, 2014, 2010, 2005, 2003, 2000, 1997, 1995, 1992, 1988, 1982, 1977, 1972, 1967, 1962, 1957, 1952, 1947, 1941, 1931, 1926, 1922
323 MARTIN ST	2020, 2017, 2014, 2010, 2005, 2003, 2000, 1997, 1995, 1992, 1988, 1982, 1977, 1972, 1967, 1962, 1957, 1952, 1947, 1941, 1936, 1926, 1922

FINDINGS

Address Researched	Address Not Identified in Research Source
323 MARTIN ST	2020, 2017, 2014, 2010, 2005, 2003, 2000, 1997, 1995, 1992, 1988, 1982, 1977, 1972, 1967, 1962, 1957, 1952, 1947, 1936, 1931, 1926, 1922
323 MARTIN ST	2020, 2017, 2014, 2010, 2005, 2003, 2000, 1997, 1995, 1992, 1988, 1982, 1977, 1972, 1967, 1957, 1952, 1947, 1941, 1936, 1931, 1926, 1922
323 MARTIN ST	2020, 2017, 2014, 2010, 2005, 2003, 2000, 1997, 1995, 1992, 1988, 1982, 1977, 1972, 1962, 1957, 1952, 1947, 1941, 1936, 1931, 1926, 1922
323 MARTIN ST	2020, 2017, 2014, 2010, 2005, 2003, 2000, 1997, 1995, 1992, 1988, 1982, 1977, 1972, 1967, 1962, 1957, 1952, 1941, 1936, 1931, 1926, 1922
323 MARTIN ST	2020, 2017, 2014, 2010, 2005, 2003, 2000, 1997, 1995, 1992, 1988, 1982, 1977, 1972, 1967, 1962, 1957, 1947, 1941, 1936, 1931, 1926, 1922
323 MARTIN ST	2020, 2017, 2014, 2010, 2005, 2003, 2000, 1997, 1995, 1992, 1988, 1982, 1977, 1972, 1967, 1962, 1952, 1947, 1941, 1936, 1931, 1926, 1922
323 PERSON ST	2020, 2017, 2014, 2010, 2005, 2003, 2000, 1997, 1995, 1992, 1988, 1982, 1977, 1972, 1967, 1962, 1957, 1952, 1947, 1941, 1936, 1931, 1922
323 PERSON ST	2020, 2017, 2014, 2010, 2005, 2003, 2000, 1997, 1995, 1992, 1988, 1982, 1977, 1972, 1967, 1962, 1957, 1952, 1947, 1941, 1936, 1931, 1926
323 S BLOODWORTH ST	2020, 2017, 2014, 2010, 2005, 2003, 2000, 1997, 1992, 1988, 1982, 1977, 1972, 1967, 1962, 1957, 1952, 1947, 1941, 1936, 1931, 1926, 1922
323 S BLOODWORTH ST	2020, 2017, 2014, 2010, 2005, 2003, 2000, 1997, 1995, 1988, 1982, 1977, 1972, 1967, 1962, 1957, 1952, 1947, 1941, 1936, 1931, 1926, 1922
323 S EAST ST	2020, 2017, 2014, 2005, 2003, 2000, 1997, 1995, 1992, 1988, 1982, 1977, 1972, 1967, 1962, 1957, 1952, 1947, 1941, 1936, 1931, 1926, 1922
323 S EAST ST	2020, 2017, 2014, 2010, 2003, 2000, 1997, 1995, 1992, 1988, 1982, 1977, 1972, 1967, 1962, 1957, 1952, 1947, 1941, 1936, 1931, 1926, 1922
323 S EAST ST	2017, 2014, 2010, 2005, 2003, 2000, 1997, 1995, 1992, 1988, 1982, 1977, 1972, 1967, 1962, 1957, 1952, 1947, 1941, 1936, 1931, 1926, 1922
323 S EAST ST	2020, 2014, 2010, 2005, 2003, 2000, 1997, 1995, 1992, 1988, 1982, 1977, 1972, 1967, 1962, 1957, 1952, 1947, 1941, 1936, 1931, 1926, 1922
323 S EAST ST	2020, 2017, 2010, 2005, 2003, 2000, 1997, 1995, 1992, 1988, 1982, 1977, 1972, 1967, 1962, 1957, 1952, 1947, 1941, 1936, 1931, 1926, 1922
324 BLAKE ST	2020, 2017, 2014, 2010, 2005, 2003, 2000, 1997, 1995, 1992, 1988, 1982, 1977, 1972, 1967, 1957, 1952, 1947, 1941, 1936, 1931, 1926, 1922
324 BLOUNT ST	2020, 2017, 2014, 2010, 2005, 2003, 2000, 1997, 1995, 1992, 1988, 1982, 1977, 1972, 1962, 1957, 1952, 1947, 1941, 1936, 1931, 1926, 1922
324 BLOUNT ST	2020, 2017, 2014, 2010, 2005, 2003, 2000, 1997, 1995, 1992, 1988, 1982, 1977, 1967, 1962, 1957, 1952, 1947, 1941, 1936, 1931, 1926, 1922
324 BLOUNT ST	2020, 2017, 2014, 2010, 2005, 2003, 2000, 1997, 1995, 1992, 1988, 1982, 1977, 1972, 1967, 1962, 1957, 1952, 1941, 1936, 1931, 1926, 1922
324 BLOUNT ST	2020, 2017, 2014, 2010, 2005, 2003, 2000, 1997, 1995, 1992, 1988, 1982, 1977, 1972, 1967, 1962, 1957, 1952, 1947, 1936, 1931, 1926, 1922
324 BLOUNT ST	2020, 2017, 2014, 2010, 2005, 2003, 2000, 1997, 1995, 1992, 1988, 1982, 1977, 1972, 1967, 1962, 1957, 1952, 1947, 1941, 1931, 1926, 1922

FINDINGS

Address Researched	Address Not Identified in Research Source
324 BLOUNT ST	2020, 2017, 2014, 2010, 2005, 2003, 2000, 1997, 1995, 1992, 1988, 1982, 1977, 1972, 1967, 1962, 1957, 1952, 1947, 1941, 1936, 1926, 1922
324 DAVIE ST	2020, 2017, 2014, 2010, 2005, 2003, 2000, 1997, 1995, 1992, 1988, 1982, 1977, 1972, 1967, 1962, 1957, 1952, 1947, 1941, 1936, 1926, 1922
324 DAVIE ST	2020, 2017, 2014, 2010, 2005, 2003, 2000, 1997, 1995, 1992, 1988, 1982, 1977, 1972, 1967, 1962, 1957, 1952, 1947, 1941, 1931, 1926, 1922
324 DAVIE ST	2020, 2017, 2014, 2010, 2005, 2003, 2000, 1997, 1995, 1992, 1988, 1982, 1977, 1972, 1967, 1962, 1957, 1952, 1947, 1936, 1931, 1926, 1922
324 DAVIE ST	2020, 2017, 2014, 2010, 2005, 2003, 2000, 1997, 1995, 1992, 1988, 1982, 1977, 1972, 1967, 1962, 1957, 1952, 1947, 1941, 1936, 1931, 1922
324 DAVIE ST	2020, 2017, 2014, 2010, 2005, 2003, 2000, 1997, 1995, 1992, 1988, 1982, 1977, 1972, 1967, 1962, 1957, 1952, 1947, 1941, 1936, 1931, 1926
324 DAVIE ST	2020, 2017, 2014, 2010, 2005, 2003, 2000, 1997, 1995, 1992, 1988, 1982, 1977, 1972, 1967, 1962, 1957, 1952, 1941, 1936, 1931, 1926, 1922
324 DAVIE ST	2020, 2017, 2014, 2010, 2005, 2003, 2000, 1997, 1995, 1992, 1988, 1982, 1977, 1972, 1967, 1962, 1952, 1947, 1941, 1936, 1931, 1926, 1922
324 DAVIE ST	2020, 2017, 2014, 2010, 2005, 2003, 2000, 1997, 1995, 1992, 1988, 1982, 1977, 1972, 1967, 1962, 1957, 1947, 1941, 1936, 1931, 1926, 1922
324 DAVIE ST	2020, 2017, 2014, 2010, 2005, 2003, 2000, 1997, 1995, 1992, 1988, 1982, 1977, 1967, 1962, 1957, 1952, 1947, 1941, 1936, 1931, 1926, 1922
324 DAVIE ST	2020, 2017, 2014, 2010, 2005, 2003, 2000, 1997, 1995, 1992, 1988, 1982, 1972, 1967, 1962, 1957, 1952, 1947, 1941, 1936, 1931, 1926, 1922
324 DAVIE ST	2020, 2017, 2014, 2010, 2005, 2003, 2000, 1997, 1995, 1992, 1988, 1982, 1977, 1972, 1962, 1957, 1952, 1947, 1941, 1936, 1931, 1926, 1922
324 DAVIE ST	2020, 2017, 2014, 2010, 2005, 2003, 2000, 1997, 1995, 1992, 1988, 1982, 1977, 1972, 1967, 1957, 1952, 1947, 1941, 1936, 1931, 1926, 1922
324 DAVIE ST	2020, 2017, 2014, 2010, 2005, 2003, 2000, 1997, 1995, 1992, 1988, 1977, 1972, 1967, 1962, 1957, 1952, 1947, 1941, 1936, 1931, 1926, 1922
324 E DAVIE ST	2020, 2017, 2014, 2010, 2005, 2003, 2000, 1997, 1992, 1988, 1982, 1977, 1972, 1967, 1962, 1957, 1952, 1947, 1941, 1936, 1931, 1926, 1922
324 E DAVIE ST	2017, 2014, 2010, 2005, 2003, 2000, 1997, 1995, 1992, 1988, 1982, 1977, 1972, 1967, 1962, 1957, 1952, 1947, 1941, 1936, 1931, 1926, 1922
324 E DAVIE ST	2020, 2014, 2010, 2005, 2003, 2000, 1997, 1995, 1992, 1988, 1982, 1977, 1972, 1967, 1962, 1957, 1952, 1947, 1941, 1936, 1931, 1926, 1922
324 EAST ST	2020, 2017, 2014, 2010, 2005, 2003, 2000, 1997, 1995, 1992, 1988, 1982, 1977, 1972, 1967, 1962, 1952, 1947, 1941, 1936, 1931, 1926, 1922
324 EAST ST	2020, 2017, 2014, 2010, 2005, 2003, 2000, 1997, 1995, 1992, 1988, 1982, 1977, 1972, 1967, 1962, 1957, 1952, 1947, 1941, 1936, 1931, 1926
324 EAST ST	2020, 2017, 2014, 2010, 2005, 2003, 2000, 1997, 1995, 1992, 1988, 1982, 1977, 1972, 1967, 1962, 1957, 1952, 1947, 1941, 1936, 1931, 1922
324 EAST ST	2020, 2017, 2014, 2010, 2005, 2003, 2000, 1997, 1995, 1992, 1988, 1982, 1977, 1972, 1967, 1962, 1957, 1952, 1947, 1941, 1936, 1926, 1922
324 EAST ST	2020, 2017, 2014, 2010, 2005, 2003, 2000, 1997, 1995, 1992, 1988, 1982, 1977, 1972, 1967, 1962, 1957, 1952, 1947, 1941, 1931, 1926, 1922

FINDINGS

Address Researched	Address Not Identified in Research Source
324 HARGETT ST	2020, 2017, 2014, 2010, 2005, 2003, 2000, 1997, 1995, 1992, 1988, 1982, 1977, 1972, 1967, 1962, 1957, 1952, 1947, 1941, 1931, 1926, 1922
324 HARGETT ST	2020, 2017, 2014, 2010, 2005, 2003, 2000, 1997, 1995, 1992, 1988, 1982, 1977, 1972, 1967, 1962, 1957, 1952, 1947, 1941, 1936, 1926, 1922
324 HARGETT ST	2020, 2017, 2014, 2010, 2005, 2003, 2000, 1997, 1995, 1992, 1988, 1982, 1977, 1972, 1967, 1962, 1957, 1952, 1947, 1936, 1931, 1926, 1922
324 HARGETT ST	2020, 2017, 2014, 2010, 2005, 2003, 2000, 1997, 1995, 1992, 1988, 1982, 1977, 1972, 1967, 1962, 1957, 1952, 1947, 1941, 1936, 1931, 1922
324 HARGETT ST	2020, 2017, 2014, 2010, 2005, 2003, 2000, 1997, 1995, 1992, 1988, 1982, 1977, 1972, 1967, 1962, 1957, 1952, 1947, 1941, 1936, 1931, 1926
324 HARGETT ST	2020, 2017, 2014, 2010, 2005, 2003, 2000, 1997, 1995, 1992, 1988, 1982, 1977, 1972, 1967, 1962, 1952, 1947, 1941, 1936, 1931, 1926, 1922
324 HARGETT ST	2020, 2017, 2014, 2010, 2005, 2003, 2000, 1997, 1995, 1992, 1988, 1982, 1977, 1972, 1967, 1962, 1957, 1947, 1941, 1936, 1931, 1926, 1922
324 HARGETT ST	2020, 2017, 2014, 2010, 2005, 2003, 2000, 1997, 1995, 1992, 1988, 1982, 1977, 1972, 1967, 1962, 1957, 1952, 1941, 1936, 1931, 1926, 1922
324 HARGETT ST	2020, 2017, 2014, 2010, 2005, 2003, 2000, 1997, 1995, 1992, 1988, 1982, 1977, 1972, 1967, 1957, 1952, 1947, 1941, 1936, 1931, 1926, 1922
324 HARGETT ST	2020, 2017, 2014, 2010, 2005, 2003, 2000, 1997, 1995, 1992, 1988, 1982, 1977, 1972, 1962, 1957, 1952, 1947, 1941, 1936, 1931, 1926, 1922
324 HARGETT ST	2020, 2017, 2014, 2010, 2005, 2003, 2000, 1997, 1995, 1992, 1988, 1982, 1977, 1967, 1962, 1957, 1952, 1947, 1941, 1936, 1931, 1926, 1922
324 MARTIN ST	2020, 2017, 2014, 2010, 2005, 2003, 2000, 1997, 1995, 1992, 1988, 1982, 1977, 1972, 1967, 1962, 1957, 1952, 1941, 1936, 1931, 1926, 1922
324 MARTIN ST	2020, 2017, 2014, 2010, 2005, 2003, 2000, 1997, 1995, 1992, 1988, 1982, 1977, 1972, 1967, 1962, 1952, 1947, 1941, 1936, 1931, 1926, 1922
324 MARTIN ST	2020, 2017, 2014, 2010, 2005, 2003, 2000, 1997, 1995, 1992, 1988, 1982, 1977, 1972, 1967, 1962, 1957, 1952, 1947, 1941, 1936, 1931, 1926
324 MARTIN ST	2020, 2017, 2014, 2010, 2005, 2003, 2000, 1997, 1995, 1992, 1988, 1982, 1977, 1972, 1967, 1962, 1957, 1952, 1947, 1941, 1936, 1931, 1922
324 MARTIN ST	2020, 2017, 2014, 2010, 2005, 2003, 2000, 1997, 1995, 1992, 1988, 1982, 1977, 1972, 1967, 1962, 1957, 1952, 1947, 1936, 1931, 1926, 1922
324 MARTIN ST	2020, 2017, 2014, 2010, 2005, 2003, 2000, 1997, 1995, 1992, 1988, 1982, 1977, 1972, 1967, 1962, 1957, 1952, 1947, 1941, 1936, 1926, 1922
324 MARTIN ST	2020, 2017, 2014, 2010, 2005, 2003, 2000, 1997, 1995, 1992, 1988, 1982, 1977, 1972, 1967, 1962, 1957, 1952, 1947, 1941, 1931, 1926, 1922
324 PERSON ST	2020, 2017, 2014, 2010, 2005, 2003, 2000, 1997, 1995, 1992, 1988, 1982, 1977, 1972, 1967, 1962, 1957, 1952, 1947, 1941, 1931, 1926, 1922
324 PERSON ST	2020, 2017, 2014, 2010, 2005, 2003, 2000, 1997, 1995, 1992, 1988, 1982, 1977, 1972, 1967, 1962, 1957, 1952, 1947, 1936, 1931, 1926, 1922
324 PERSON ST	2020, 2017, 2014, 2010, 2005, 2003, 2000, 1997, 1995, 1992, 1988, 1982, 1977, 1972, 1967, 1962, 1957, 1952, 1947, 1941, 1936, 1931, 1922
324 PERSON ST	2020, 2017, 2014, 2010, 2005, 2003, 2000, 1997, 1995, 1992, 1988, 1982, 1977, 1972, 1967, 1962, 1957, 1952, 1947, 1941, 1936, 1926, 1922

FINDINGS

Address Researched	Address Not Identified in Research Source
324 PERSON ST	2020, 2017, 2014, 2010, 2005, 2003, 2000, 1997, 1995, 1992, 1988, 1982, 1977, 1972, 1967, 1962, 1957, 1952, 1947, 1941, 1936, 1931, 1926
324 PERSON ST	2020, 2017, 2014, 2010, 2005, 2003, 2000, 1997, 1995, 1992, 1988, 1982, 1977, 1972, 1967, 1962, 1957, 1952, 1941, 1936, 1931, 1926, 1922
325 BLAKE ST	2020, 2017, 2014, 2010, 2005, 2003, 2000, 1997, 1995, 1992, 1988, 1982, 1977, 1972, 1967, 1962, 1957, 1952, 1947, 1936, 1931, 1926, 1922
325 BLAKE ST	2020, 2017, 2014, 2010, 2005, 2003, 2000, 1997, 1995, 1992, 1988, 1982, 1977, 1972, 1967, 1962, 1957, 1952, 1941, 1936, 1931, 1926, 1922
325 BLAKE ST	2020, 2017, 2014, 2010, 2005, 2003, 2000, 1997, 1995, 1992, 1988, 1982, 1977, 1972, 1967, 1962, 1952, 1947, 1941, 1936, 1931, 1926, 1922
325 BLAKE ST	2020, 2017, 2014, 2010, 2005, 2003, 2000, 1997, 1995, 1992, 1988, 1982, 1977, 1972, 1962, 1957, 1952, 1947, 1941, 1936, 1931, 1926, 1922
325 BLAKE ST	2020, 2017, 2014, 2010, 2005, 2003, 2000, 1997, 1995, 1992, 1988, 1982, 1977, 1967, 1962, 1957, 1952, 1947, 1941, 1936, 1931, 1926, 1922
325 BLAKE ST	2020, 2017, 2014, 2010, 2005, 2003, 2000, 1997, 1995, 1992, 1988, 1982, 1977, 1972, 1967, 1957, 1952, 1947, 1941, 1936, 1931, 1926, 1922
325 BLAKE ST	2020, 2014, 2010, 2005, 2003, 2000, 1997, 1995, 1992, 1988, 1982, 1977, 1972, 1967, 1962, 1957, 1952, 1947, 1941, 1936, 1931, 1926, 1922
325 BLAKE ST	2017, 2014, 2010, 2005, 2003, 2000, 1997, 1995, 1992, 1988, 1982, 1977, 1972, 1967, 1962, 1957, 1952, 1947, 1941, 1936, 1931, 1926, 1922
325 BLAKE ST	2020, 2017, 2014, 2005, 2003, 2000, 1997, 1995, 1992, 1988, 1982, 1977, 1972, 1967, 1962, 1957, 1952, 1947, 1941, 1936, 1931, 1926, 1922
325 BLAKE ST	2020, 2017, 2014, 2010, 2003, 2000, 1997, 1995, 1992, 1988, 1982, 1977, 1972, 1967, 1962, 1957, 1952, 1947, 1941, 1936, 1931, 1926, 1922
325 BLAKE ST	2020, 2017, 2014, 2010, 2005, 2000, 1997, 1995, 1992, 1988, 1982, 1977, 1972, 1967, 1962, 1957, 1952, 1947, 1941, 1936, 1931, 1926, 1922
325 BLAKE ST	2020, 2017, 2014, 2010, 2005, 2003, 1997, 1995, 1992, 1988, 1982, 1977, 1972, 1967, 1962, 1957, 1952, 1947, 1941, 1936, 1931, 1926, 1922
325 BLAKE ST	2020, 2017, 2014, 2010, 2005, 2003, 2000, 1997, 1992, 1988, 1982, 1977, 1972, 1967, 1962, 1957, 1952, 1947, 1941, 1936, 1931, 1926, 1922
325 BLAKE ST	2020, 2017, 2014, 2010, 2005, 2003, 2000, 1995, 1992, 1988, 1982, 1977, 1972, 1967, 1962, 1957, 1952, 1947, 1941, 1936, 1931, 1926, 1922
325 BLAKE ST	2020, 2017, 2014, 2010, 2005, 2003, 2000, 1997, 1995, 1988, 1982, 1977, 1972, 1967, 1962, 1957, 1952, 1947, 1941, 1936, 1931, 1926, 1922
325 BLAKE ST	2020, 2017, 2014, 2010, 2005, 2003, 2000, 1997, 1995, 1992, 1988, 1982, 1977, 1972, 1967, 1962, 1957, 1952, 1947, 1941, 1931, 1926, 1922
325 BLAKE ST	2020, 2017, 2014, 2010, 2005, 2003, 2000, 1997, 1995, 1992, 1988, 1982, 1977, 1972, 1967, 1962, 1957, 1952, 1947, 1941, 1936, 1926, 1922
325 BLOODWORTH ST	2020, 2017, 2014, 2010, 2005, 2003, 2000, 1997, 1995, 1992, 1988, 1982, 1977, 1972, 1967, 1962, 1957, 1952, 1947, 1941, 1936, 1926, 1922
325 BLOODWORTH ST	2020, 2017, 2014, 2010, 2005, 2003, 2000, 1997, 1995, 1992, 1988, 1982, 1977, 1972, 1967, 1962, 1957, 1952, 1947, 1941, 1931, 1926, 1922
325 BLOODWORTH ST	2020, 2017, 2014, 2010, 2005, 2003, 2000, 1997, 1995, 1992, 1988, 1982, 1977, 1972, 1967, 1962, 1957, 1952, 1947, 1936, 1931, 1926, 1922

FINDINGS

Address Researched	Address Not Identified in Research Source
325 BLOODWORTH ST	2020, 2017, 2014, 2010, 2005, 2003, 2000, 1997, 1995, 1992, 1988, 1982, 1977, 1972, 1967, 1962, 1957, 1952, 1947, 1941, 1936, 1931, 1922
325 BLOODWORTH ST	2020, 2017, 2014, 2010, 2005, 2003, 2000, 1997, 1995, 1992, 1988, 1982, 1977, 1972, 1967, 1962, 1957, 1952, 1947, 1941, 1936, 1931, 1926
325 BLOODWORTH ST	2020, 2017, 2014, 2010, 2005, 2003, 2000, 1997, 1995, 1992, 1988, 1982, 1972, 1967, 1962, 1957, 1952, 1947, 1941, 1936, 1931, 1926, 1922
325 BLOODWORTH ST	2020, 2017, 2014, 2010, 2005, 2003, 2000, 1997, 1995, 1992, 1988, 1977, 1972, 1967, 1962, 1957, 1952, 1947, 1941, 1936, 1931, 1926, 1922
325 BLOODWORTH ST	2020, 2017, 2014, 2010, 2005, 2003, 2000, 1997, 1995, 1992, 1988, 1982, 1977, 1972, 1967, 1962, 1952, 1947, 1941, 1936, 1931, 1926, 1922
325 BLOODWORTH ST	2020, 2017, 2014, 2010, 2005, 2003, 2000, 1997, 1995, 1992, 1988, 1982, 1977, 1972, 1967, 1957, 1952, 1947, 1941, 1936, 1931, 1926, 1922
325 BLOODWORTH ST	2020, 2017, 2014, 2010, 2005, 2003, 2000, 1997, 1995, 1992, 1988, 1982, 1977, 1972, 1967, 1962, 1957, 1947, 1941, 1936, 1931, 1926, 1922
325 BLOODWORTH ST	2020, 2017, 2014, 2010, 2005, 2003, 2000, 1997, 1995, 1992, 1988, 1982, 1977, 1972, 1967, 1962, 1957, 1952, 1941, 1936, 1931, 1926, 1922
325 BLOUNT ST	2020, 2017, 2014, 2010, 2005, 2003, 2000, 1997, 1995, 1992, 1988, 1982, 1977, 1972, 1967, 1962, 1957, 1952, 1941, 1936, 1931, 1926, 1922
325 BLOUNT ST	2020, 2017, 2014, 2010, 2005, 2003, 2000, 1997, 1995, 1992, 1988, 1982, 1977, 1972, 1967, 1962, 1957, 1947, 1941, 1936, 1931, 1926, 1922
325 BLOUNT ST	2020, 2017, 2014, 2010, 2005, 2003, 2000, 1997, 1995, 1992, 1988, 1982, 1977, 1972, 1967, 1962, 1952, 1947, 1941, 1936, 1931, 1926, 1922
325 BLOUNT ST	2020, 2017, 2014, 2010, 2005, 2003, 2000, 1997, 1995, 1992, 1988, 1982, 1977, 1972, 1962, 1957, 1952, 1947, 1941, 1936, 1931, 1926, 1922
325 BLOUNT ST	2020, 2017, 2014, 2010, 2005, 2003, 2000, 1997, 1995, 1992, 1988, 1982, 1977, 1972, 1967, 1957, 1952, 1947, 1941, 1936, 1931, 1926, 1922
325 BLOUNT ST	2020, 2017, 2014, 2010, 2005, 2003, 2000, 1997, 1995, 1992, 1988, 1982, 1972, 1967, 1962, 1957, 1952, 1947, 1941, 1936, 1931, 1926, 1922
325 BLOUNT ST	2020, 2017, 2014, 2010, 2005, 2003, 2000, 1997, 1995, 1992, 1988, 1982, 1977, 1967, 1962, 1957, 1952, 1947, 1941, 1936, 1931, 1926, 1922
325 BLOUNT ST	2020, 2017, 2014, 2010, 2005, 2003, 2000, 1997, 1995, 1992, 1988, 1977, 1972, 1967, 1962, 1957, 1952, 1947, 1941, 1936, 1931, 1926, 1922
325 BLOUNT ST	2020, 2017, 2014, 2010, 2005, 2003, 2000, 1997, 1995, 1992, 1982, 1977, 1972, 1967, 1962, 1957, 1952, 1947, 1941, 1936, 1931, 1926, 1922
325 BLOUNT ST	2020, 2017, 2014, 2010, 2005, 2003, 2000, 1997, 1995, 1988, 1982, 1977, 1972, 1967, 1962, 1957, 1952, 1947, 1941, 1936, 1931, 1926, 1922
325 BLOUNT ST	2020, 2017, 2014, 2010, 2005, 2003, 2000, 1995, 1992, 1988, 1982, 1977, 1972, 1967, 1962, 1957, 1952, 1947, 1941, 1936, 1931, 1926, 1922
325 BLOUNT ST	2020, 2017, 2014, 2010, 2005, 2003, 2000, 1997, 1995, 1992, 1988, 1982, 1977, 1972, 1967, 1962, 1957, 1952, 1947, 1941, 1936, 1931, 1922
325 BLOUNT ST	2020, 2017, 2014, 2010, 2005, 2003, 2000, 1997, 1995, 1992, 1988, 1982, 1977, 1972, 1967, 1962, 1957, 1952, 1947, 1936, 1931, 1926, 1922
325 BLOUNT ST	2020, 2017, 2014, 2010, 2005, 2003, 2000, 1997, 1995, 1992, 1988, 1982, 1977, 1972, 1967, 1962, 1957, 1952, 1947, 1941, 1931, 1926, 1922

FINDINGS

Address Researched	Address Not Identified in Research Source
325 BLOUNT ST	2020, 2017, 2014, 2010, 2005, 2003, 2000, 1997, 1995, 1992, 1988, 1982, 1977, 1972, 1967, 1962, 1957, 1952, 1947, 1941, 1936, 1926, 1922
325 MARTIN ST	2020, 2017, 2014, 2010, 2005, 2003, 2000, 1997, 1995, 1992, 1988, 1982, 1977, 1972, 1967, 1962, 1957, 1952, 1947, 1941, 1936, 1926, 1922
325 MARTIN ST	2020, 2017, 2014, 2010, 2005, 2003, 2000, 1997, 1995, 1992, 1988, 1982, 1977, 1972, 1967, 1962, 1957, 1952, 1947, 1941, 1931, 1926, 1922
325 MARTIN ST	2020, 2017, 2014, 2010, 2005, 2003, 2000, 1997, 1995, 1992, 1988, 1982, 1977, 1972, 1967, 1962, 1957, 1952, 1947, 1936, 1931, 1926, 1922
325 MARTIN ST	2020, 2017, 2014, 2010, 2005, 2003, 2000, 1997, 1995, 1992, 1988, 1982, 1977, 1972, 1967, 1962, 1957, 1952, 1947, 1941, 1936, 1931, 1922
325 MARTIN ST	2020, 2017, 2014, 2010, 2005, 2003, 2000, 1997, 1995, 1992, 1988, 1982, 1977, 1972, 1967, 1962, 1957, 1952, 1947, 1941, 1936, 1931, 1926
325 MARTIN ST	2020, 2017, 2014, 2010, 2005, 2003, 2000, 1997, 1995, 1988, 1982, 1977, 1972, 1967, 1962, 1957, 1952, 1947, 1941, 1936, 1931, 1926, 1922
325 MARTIN ST	2020, 2017, 2014, 2010, 2005, 2003, 2000, 1997, 1995, 1992, 1982, 1977, 1972, 1967, 1962, 1957, 1952, 1947, 1941, 1936, 1931, 1926, 1922
325 MARTIN ST	2020, 2017, 2014, 2010, 2005, 2003, 2000, 1997, 1995, 1992, 1988, 1977, 1972, 1967, 1962, 1957, 1952, 1947, 1941, 1936, 1931, 1926, 1922
325 MARTIN ST	2020, 2017, 2014, 2010, 2005, 2003, 2000, 1997, 1995, 1992, 1988, 1982, 1977, 1967, 1962, 1957, 1952, 1947, 1941, 1936, 1931, 1926, 1922
325 MARTIN ST	2020, 2017, 2014, 2010, 2005, 2003, 2000, 1997, 1995, 1992, 1988, 1982, 1972, 1967, 1962, 1957, 1952, 1947, 1941, 1936, 1931, 1926, 1922
325 MARTIN ST	2020, 2017, 2014, 2010, 2005, 2003, 2000, 1997, 1995, 1992, 1988, 1982, 1977, 1972, 1967, 1957, 1952, 1947, 1941, 1936, 1931, 1926, 1922
325 MARTIN ST	2020, 2017, 2014, 2010, 2005, 2003, 2000, 1997, 1995, 1992, 1988, 1982, 1977, 1972, 1962, 1957, 1952, 1947, 1941, 1936, 1931, 1926, 1922
325 MARTIN ST	2020, 2017, 2014, 2010, 2005, 2003, 2000, 1997, 1995, 1992, 1988, 1982, 1977, 1972, 1967, 1962, 1957, 1947, 1941, 1936, 1931, 1926, 1922
325 MARTIN ST	2020, 2017, 2014, 2010, 2005, 2003, 2000, 1997, 1995, 1992, 1988, 1982, 1977, 1972, 1967, 1962, 1957, 1952, 1941, 1936, 1931, 1926, 1922
325 PERSON ST	2020, 2017, 2014, 2010, 2005, 2003, 2000, 1997, 1995, 1992, 1988, 1982, 1977, 1972, 1967, 1962, 1957, 1952, 1941, 1936, 1931, 1926, 1922
325 PERSON ST	2020, 2017, 2014, 2010, 2005, 2003, 2000, 1997, 1995, 1992, 1988, 1982, 1977, 1972, 1967, 1962, 1957, 1947, 1941, 1936, 1931, 1926, 1922
325 PERSON ST	2020, 2017, 2014, 2010, 2005, 2003, 2000, 1997, 1995, 1992, 1988, 1982, 1977, 1972, 1967, 1957, 1952, 1947, 1941, 1936, 1931, 1926, 1922
325 PERSON ST	2020, 2017, 2014, 2010, 2005, 2003, 2000, 1997, 1995, 1992, 1988, 1982, 1977, 1972, 1967, 1962, 1952, 1947, 1941, 1936, 1931, 1926, 1922
325 PERSON ST	2020, 2017, 2014, 2010, 2005, 2003, 2000, 1997, 1995, 1992, 1988, 1982, 1977, 1972, 1962, 1957, 1952, 1947, 1941, 1936, 1931, 1926, 1922
325 PERSON ST	2020, 2017, 2014, 2010, 2005, 2003, 2000, 1997, 1995, 1992, 1988, 1982, 1972, 1967, 1962, 1957, 1952, 1947, 1941, 1936, 1931, 1926, 1922
325 PERSON ST	2020, 2017, 2014, 2010, 2005, 2003, 2000, 1997, 1995, 1992, 1988, 1977, 1972, 1967, 1962, 1957, 1952, 1947, 1941, 1936, 1931, 1926, 1922

FINDINGS

Address Researched	Address Not Identified in Research Source
325 PERSON ST	2020, 2017, 2014, 2010, 2005, 2003, 2000, 1997, 1995, 1992, 1988, 1982, 1977, 1967, 1962, 1957, 1952, 1947, 1941, 1936, 1931, 1926, 1922
325 PERSON ST	2020, 2017, 2014, 2010, 2005, 2003, 2000, 1997, 1995, 1992, 1982, 1977, 1972, 1967, 1962, 1957, 1952, 1947, 1941, 1936, 1931, 1926, 1922
325 PERSON ST	2020, 2017, 2014, 2010, 2005, 2003, 2000, 1997, 1995, 1988, 1982, 1977, 1972, 1967, 1962, 1957, 1952, 1947, 1941, 1936, 1931, 1926, 1922
325 PERSON ST	2020, 2017, 2014, 2010, 2005, 2003, 2000, 1995, 1992, 1988, 1982, 1977, 1972, 1967, 1962, 1957, 1952, 1947, 1941, 1936, 1931, 1926, 1922
325 PERSON ST	2020, 2017, 2014, 2010, 2005, 2003, 2000, 1997, 1995, 1992, 1988, 1982, 1977, 1972, 1967, 1962, 1957, 1952, 1947, 1941, 1936, 1926, 1922
325 PERSON ST	2020, 2017, 2014, 2010, 2005, 2003, 2000, 1997, 1995, 1992, 1988, 1982, 1977, 1972, 1967, 1962, 1957, 1952, 1947, 1936, 1931, 1926, 1922
325 PERSON ST	2020, 2017, 2014, 2010, 2005, 2003, 2000, 1997, 1995, 1992, 1988, 1982, 1977, 1972, 1967, 1962, 1957, 1952, 1947, 1941, 1931, 1926, 1922
326 BLOUNT ST	2020, 2017, 2014, 2010, 2005, 2003, 2000, 1997, 1995, 1992, 1988, 1982, 1977, 1972, 1967, 1962, 1957, 1952, 1947, 1941, 1936, 1926, 1922
326 BLOUNT ST	2020, 2017, 2014, 2010, 2005, 2003, 2000, 1997, 1995, 1992, 1988, 1982, 1977, 1972, 1967, 1962, 1957, 1952, 1947, 1941, 1936, 1931, 1922
326 DAVIE ST	2020, 2017, 2014, 2010, 2005, 2003, 2000, 1997, 1995, 1992, 1988, 1982, 1977, 1972, 1967, 1962, 1957, 1952, 1947, 1941, 1936, 1931, 1922
326 DAVIE ST	2020, 2017, 2014, 2010, 2005, 2003, 2000, 1997, 1995, 1992, 1988, 1982, 1977, 1972, 1967, 1962, 1957, 1952, 1947, 1941, 1936, 1931, 1926
326 DAVIE ST	2020, 2017, 2014, 2010, 2005, 2003, 2000, 1997, 1995, 1992, 1988, 1982, 1977, 1972, 1967, 1962, 1957, 1952, 1947, 1941, 1936, 1926, 1922
326 DAVIE ST	2020, 2017, 2014, 2010, 2005, 2003, 2000, 1997, 1995, 1992, 1988, 1982, 1977, 1972, 1967, 1962, 1957, 1952, 1947, 1941, 1931, 1926, 1922
326 DAVIE ST	2020, 2017, 2014, 2010, 2005, 2003, 2000, 1997, 1995, 1992, 1988, 1982, 1977, 1972, 1967, 1962, 1957, 1952, 1947, 1936, 1931, 1926, 1922
326 DAVIE ST	2020, 2017, 2014, 2010, 2005, 2003, 2000, 1997, 1995, 1992, 1988, 1982, 1977, 1967, 1962, 1957, 1952, 1947, 1941, 1936, 1931, 1926, 1922
326 DAVIE ST	2020, 2017, 2014, 2010, 2005, 2003, 2000, 1997, 1995, 1992, 1988, 1982, 1977, 1972, 1962, 1957, 1952, 1947, 1941, 1936, 1931, 1926, 1922
326 DAVIE ST	2020, 2017, 2014, 2010, 2005, 2003, 2000, 1997, 1995, 1992, 1988, 1982, 1977, 1972, 1967, 1957, 1952, 1947, 1941, 1936, 1931, 1926, 1922
326 DAVIE ST	2020, 2017, 2014, 2010, 2005, 2003, 2000, 1997, 1995, 1992, 1988, 1982, 1977, 1972, 1967, 1962, 1952, 1947, 1941, 1936, 1931, 1926, 1922
326 DAVIE ST	2020, 2017, 2014, 2010, 2005, 2003, 2000, 1997, 1995, 1992, 1988, 1982, 1977, 1972, 1967, 1962, 1957, 1947, 1941, 1936, 1931, 1926, 1922
326 DAVIE ST	2020, 2017, 2014, 2010, 2005, 2003, 2000, 1997, 1995, 1992, 1988, 1982, 1977, 1972, 1967, 1962, 1957, 1952, 1941, 1936, 1931, 1926, 1922
326 EAST ST	2020, 2017, 2014, 2010, 2005, 2003, 2000, 1997, 1995, 1992, 1988, 1982, 1977, 1972, 1967, 1962, 1952, 1947, 1941, 1936, 1931, 1926, 1922
326 HARGETT ST	2020, 2017, 2014, 2010, 2005, 2003, 2000, 1997, 1995, 1992, 1988, 1982, 1977, 1972, 1967, 1962, 1952, 1947, 1941, 1936, 1931, 1926, 1922

FINDINGS

Address Researched	Address Not Identified in Research Source
326 HARGETT ST	2020, 2017, 2014, 2010, 2005, 2003, 2000, 1997, 1995, 1992, 1988, 1982, 1977, 1972, 1967, 1962, 1957, 1947, 1941, 1936, 1931, 1926, 1922
326 HARGETT ST	2020, 2017, 2014, 2010, 2005, 2003, 2000, 1997, 1995, 1992, 1988, 1982, 1977, 1972, 1967, 1962, 1957, 1952, 1941, 1936, 1931, 1926, 1922
326 HARGETT ST	2020, 2017, 2014, 2010, 2005, 2003, 2000, 1997, 1995, 1992, 1988, 1982, 1977, 1972, 1967, 1957, 1952, 1947, 1941, 1936, 1931, 1926, 1922
326 HARGETT ST	2020, 2017, 2014, 2010, 2005, 2003, 2000, 1997, 1995, 1992, 1988, 1982, 1977, 1972, 1962, 1957, 1952, 1947, 1941, 1936, 1931, 1926, 1922
326 HARGETT ST	2020, 2017, 2014, 2010, 2005, 2003, 2000, 1997, 1995, 1992, 1988, 1982, 1977, 1972, 1967, 1962, 1957, 1952, 1947, 1936, 1931, 1926, 1922
326 HARGETT ST	2020, 2017, 2014, 2010, 2005, 2003, 2000, 1997, 1995, 1992, 1988, 1982, 1977, 1972, 1967, 1962, 1957, 1952, 1947, 1941, 1936, 1926, 1922
326 HARGETT ST	2020, 2017, 2014, 2010, 2005, 2003, 2000, 1997, 1995, 1992, 1988, 1982, 1977, 1972, 1967, 1962, 1957, 1952, 1947, 1941, 1931, 1926, 1922
326 MARTIN ST	2020, 2017, 2014, 2010, 2005, 2003, 2000, 1997, 1995, 1992, 1988, 1982, 1977, 1972, 1967, 1962, 1957, 1952, 1947, 1941, 1931, 1926, 1922
326 MARTIN ST	2020, 2017, 2014, 2010, 2005, 2003, 2000, 1997, 1995, 1992, 1988, 1982, 1977, 1972, 1967, 1962, 1957, 1952, 1947, 1941, 1936, 1926, 1922
326 MARTIN ST	2020, 2017, 2014, 2010, 2005, 2003, 2000, 1997, 1995, 1992, 1988, 1982, 1977, 1972, 1967, 1962, 1957, 1952, 1947, 1936, 1931, 1926, 1922
326 MARTIN ST	2020, 2017, 2014, 2010, 2005, 2003, 2000, 1997, 1995, 1992, 1988, 1982, 1977, 1972, 1967, 1962, 1957, 1952, 1947, 1941, 1936, 1931, 1922
326 MARTIN ST	2020, 2017, 2014, 2010, 2005, 2003, 2000, 1997, 1995, 1992, 1988, 1982, 1977, 1972, 1967, 1957, 1952, 1947, 1941, 1936, 1931, 1926, 1922
326 MARTIN ST	2020, 2017, 2014, 2010, 2005, 2003, 2000, 1997, 1995, 1992, 1988, 1982, 1977, 1972, 1967, 1962, 1952, 1947, 1941, 1936, 1931, 1926, 1922
326 PERSON ST	2020, 2017, 2014, 2010, 2005, 2003, 2000, 1997, 1995, 1992, 1988, 1982, 1977, 1972, 1967, 1962, 1957, 1952, 1941, 1936, 1931, 1926, 1922
327 BLAKE ST	2020, 2017, 2014, 2010, 2005, 2003, 2000, 1997, 1995, 1992, 1988, 1982, 1977, 1972, 1967, 1962, 1957, 1952, 1941, 1936, 1931, 1926, 1922
327 BLAKE ST	2020, 2017, 2014, 2010, 2005, 2003, 2000, 1997, 1995, 1992, 1988, 1982, 1977, 1972, 1967, 1962, 1957, 1947, 1941, 1936, 1931, 1926, 1922
327 BLAKE ST	2020, 2017, 2014, 2010, 2005, 2003, 2000, 1997, 1995, 1992, 1988, 1982, 1977, 1972, 1967, 1957, 1952, 1947, 1941, 1936, 1931, 1926, 1922
327 BLAKE ST	2020, 2017, 2014, 2010, 2005, 2003, 2000, 1997, 1995, 1992, 1988, 1982, 1977, 1972, 1962, 1957, 1952, 1947, 1941, 1936, 1931, 1926, 1922
327 BLAKE ST	2020, 2017, 2014, 2010, 2005, 2003, 2000, 1997, 1995, 1992, 1988, 1982, 1977, 1972, 1967, 1962, 1957, 1952, 1947, 1941, 1936, 1931, 1926, 1922
327 BLAKE ST	2020, 2017, 2014, 2010, 2005, 2003, 2000, 1997, 1992, 1988, 1982, 1977, 1972, 1967, 1962, 1957, 1952, 1947, 1941, 1936, 1931, 1926, 1922
327 BLAKE ST	2020, 2017, 2014, 2010, 2005, 2003, 2000, 1997, 1995, 1988, 1982, 1977, 1972, 1967, 1962, 1957, 1952, 1947, 1941, 1936, 1931, 1926, 1922
327 BLAKE ST	2020, 2017, 2014, 2010, 2005, 2003, 1997, 1995, 1992, 1988, 1982, 1977, 1972, 1967, 1962, 1957, 1952, 1947, 1941, 1936, 1931, 1926, 1922

FINDINGS

Address Researched	Address Not Identified in Research Source
431 PERSON ST	2020, 2017, 2014, 2010, 2005, 2003, 2000, 1997, 1995, 1992, 1988, 1982, 1977, 1972, 1967, 1962, 1957, 1952, 1947, 1941, 1931, 1926, 1922
431 PERSON ST	2020, 2017, 2014, 2010, 2005, 2003, 2000, 1997, 1995, 1992, 1988, 1982, 1977, 1972, 1967, 1962, 1957, 1952, 1947, 1936, 1931, 1926, 1922
431 PERSON ST	2020, 2017, 2014, 2010, 2005, 2003, 2000, 1997, 1995, 1992, 1988, 1982, 1977, 1972, 1967, 1962, 1957, 1952, 1947, 1941, 1936, 1931, 1922
431 PERSON ST	2020, 2017, 2014, 2010, 2005, 2003, 2000, 1997, 1995, 1992, 1988, 1982, 1977, 1972, 1967, 1962, 1957, 1952, 1947, 1941, 1936, 1926, 1922
431 PERSON ST	2020, 2017, 2014, 2010, 2005, 2003, 2000, 1997, 1995, 1992, 1988, 1982, 1977, 1972, 1967, 1962, 1957, 1952, 1947, 1941, 1936, 1931, 1926
431 PERSON ST	2020, 2017, 2014, 2010, 2005, 2003, 2000, 1997, 1995, 1992, 1988, 1982, 1977, 1972, 1967, 1962, 1957, 1952, 1941, 1936, 1931, 1926, 1922
431 PERSON ST	2020, 2017, 2014, 2010, 2005, 2003, 2000, 1997, 1995, 1992, 1988, 1982, 1977, 1972, 1967, 1962, 1957, 1947, 1941, 1936, 1931, 1926, 1922
431 PERSON ST	2020, 2017, 2014, 2010, 2005, 2003, 2000, 1997, 1995, 1992, 1988, 1982, 1977, 1972, 1967, 1957, 1952, 1947, 1941, 1936, 1931, 1926, 1922
431 PERSON ST	2020, 2017, 2014, 2010, 2005, 2003, 2000, 1997, 1995, 1992, 1988, 1982, 1977, 1972, 1967, 1962, 1952, 1947, 1941, 1936, 1931, 1926, 1922
431 PERSON ST	2020, 2017, 2014, 2010, 2005, 2003, 2000, 1997, 1995, 1992, 1988, 1982, 1977, 1967, 1962, 1957, 1952, 1947, 1941, 1936, 1931, 1926, 1922
431 PERSON ST	2020, 2017, 2014, 2010, 2005, 2003, 2000, 1997, 1995, 1992, 1988, 1982, 1977, 1972, 1962, 1957, 1952, 1947, 1941, 1936, 1931, 1926, 1922
433 PERSON ST	2020, 2017, 2014, 2010, 2005, 2003, 2000, 1997, 1995, 1992, 1988, 1982, 1977, 1972, 1962, 1957, 1952, 1947, 1941, 1936, 1931, 1926, 1922
433 PERSON ST	2020, 2017, 2014, 2010, 2005, 2003, 2000, 1997, 1995, 1992, 1988, 1982, 1977, 1967, 1962, 1957, 1952, 1947, 1941, 1936, 1931, 1926, 1922
433 PERSON ST	2020, 2017, 2014, 2010, 2005, 2003, 2000, 1997, 1995, 1992, 1988, 1982, 1977, 1972, 1967, 1962, 1952, 1947, 1941, 1936, 1931, 1926, 1922
433 PERSON ST	2020, 2017, 2014, 2010, 2005, 2003, 2000, 1997, 1995, 1992, 1988, 1982, 1977, 1972, 1967, 1957, 1952, 1947, 1941, 1936, 1931, 1926, 1922
433 PERSON ST	2020, 2017, 2014, 2010, 2005, 2003, 2000, 1997, 1995, 1992, 1988, 1982, 1977, 1972, 1967, 1962, 1957, 1947, 1941, 1936, 1931, 1926, 1922
433 PERSON ST	2020, 2017, 2014, 2010, 2005, 2003, 2000, 1997, 1995, 1992, 1988, 1982, 1977, 1972, 1967, 1962, 1957, 1952, 1941, 1936, 1931, 1926, 1922
433 PERSON ST	2020, 2017, 2014, 2010, 2005, 2003, 2000, 1997, 1995, 1992, 1988, 1982, 1977, 1972, 1967, 1962, 1957, 1952, 1947, 1941, 1936, 1931, 1926
433 PERSON ST	2020, 2017, 2014, 2010, 2005, 2003, 2000, 1997, 1995, 1992, 1988, 1982, 1977, 1972, 1967, 1962, 1957, 1952, 1947, 1941, 1936, 1926, 1922
433 PERSON ST	2020, 2017, 2014, 2010, 2005, 2003, 2000, 1997, 1995, 1992, 1988, 1982, 1977, 1972, 1967, 1962, 1957, 1952, 1947, 1941, 1936, 1931, 1922
433 PERSON ST	2020, 2017, 2014, 2010, 2005, 2003, 2000, 1997, 1995, 1992, 1988, 1982, 1977, 1972, 1967, 1962, 1957, 1952, 1947, 1936, 1931, 1926, 1922
433 PERSON ST	2020, 2017, 2014, 2010, 2005, 2003, 2000, 1997, 1995, 1992, 1988, 1982, 1977, 1972, 1967, 1962, 1957, 1952, 1947, 1941, 1931, 1926, 1922

FINDINGS

Address Researched	Address Not Identified in Research Source
450 E DAVIE ST	2020, 2017, 2014, 2005, 2003, 2000, 1997, 1995, 1992, 1988, 1982, 1977, 1972, 1967, 1962, 1957, 1952, 1947, 1941, 1936, 1931, 1926, 1922
450 E DAVIE ST	2020, 2017, 2010, 2005, 2003, 2000, 1997, 1995, 1992, 1988, 1982, 1977, 1972, 1967, 1962, 1957, 1952, 1947, 1941, 1936, 1931, 1926, 1922
450 E DAVIE ST	2017, 2014, 2010, 2005, 2003, 2000, 1997, 1995, 1992, 1988, 1982, 1977, 1972, 1967, 1962, 1957, 1952, 1947, 1941, 1936, 1931, 1926, 1922
450 E DAVIE ST	2020, 2014, 2010, 2005, 2003, 2000, 1997, 1995, 1992, 1988, 1982, 1977, 1972, 1967, 1962, 1957, 1952, 1947, 1941, 1936, 1931, 1926, 1922
463 DAVIE ST	2020, 2017, 2014, 2010, 2005, 2003, 2000, 1997, 1995, 1992, 1988, 1982, 1977, 1972, 1967, 1962, 1957, 1947, 1941, 1936, 1931, 1926, 1922
500 E MARTIN ST	2020, 2017, 2014, 2005, 2003, 2000, 1997, 1995, 1992, 1988, 1982, 1977, 1972, 1967, 1962, 1957, 1952, 1947, 1941, 1936, 1931, 1926, 1922
500 E MARTIN ST	2020, 2017, 2014, 2010, 2003, 2000, 1997, 1995, 1992, 1988, 1982, 1977, 1972, 1967, 1962, 1957, 1952, 1947, 1941, 1936, 1931, 1926, 1922
500 MARTIN ST	2020, 2017, 2014, 2010, 2005, 2003, 2000, 1997, 1995, 1992, 1988, 1977, 1972, 1967, 1962, 1957, 1952, 1947, 1941, 1936, 1931, 1926, 1922
500 MARTIN ST	2020, 2017, 2014, 2010, 2005, 2003, 2000, 1997, 1995, 1992, 1988, 1982, 1977, 1972, 1967, 1962, 1957, 1947, 1941, 1936, 1931, 1926, 1922
500 MARTIN ST	2020, 2017, 2014, 2010, 2005, 2003, 2000, 1997, 1995, 1992, 1988, 1982, 1977, 1972, 1967, 1962, 1952, 1947, 1941, 1936, 1931, 1926, 1922
500 MARTIN ST	2020, 2017, 2014, 2010, 2005, 2003, 2000, 1997, 1995, 1992, 1988, 1982, 1977, 1972, 1967, 1962, 1957, 1952, 1941, 1936, 1931, 1926, 1922
500 MARTIN ST	2020, 2017, 2014, 2010, 2005, 2003, 2000, 1997, 1995, 1992, 1988, 1982, 1977, 1967, 1962, 1957, 1952, 1947, 1941, 1936, 1931, 1926, 1922
500 MARTIN ST	2020, 2017, 2014, 2010, 2005, 2003, 2000, 1997, 1995, 1992, 1988, 1982, 1972, 1967, 1962, 1957, 1952, 1947, 1941, 1936, 1931, 1926, 1922
500 MARTIN ST	2020, 2017, 2014, 2010, 2005, 2003, 2000, 1997, 1995, 1992, 1988, 1982, 1977, 1972, 1962, 1957, 1952, 1947, 1941, 1936, 1931, 1926, 1922
500 MARTIN ST	2020, 2017, 2014, 2010, 2005, 2003, 2000, 1997, 1995, 1992, 1988, 1982, 1977, 1972, 1967, 1957, 1952, 1947, 1941, 1936, 1931, 1926, 1922
500 MARTIN ST	2020, 2017, 2014, 2010, 2005, 2003, 2000, 1997, 1995, 1992, 1988, 1982, 1977, 1972, 1967, 1962, 1957, 1952, 1947, 1941, 1931, 1926, 1922
500 MARTIN ST	2020, 2017, 2014, 2010, 2005, 2003, 2000, 1997, 1995, 1992, 1988, 1982, 1977, 1972, 1967, 1962, 1957, 1952, 1947, 1941, 1936, 1931, 1926, 1922
501 MARTIN ST	2020, 2017, 2014, 2010, 2005, 2003, 2000, 1997, 1995, 1992, 1988, 1982, 1977, 1972, 1967, 1962, 1957, 1952, 1947, 1941, 1936, 1926, 1922
502 MARTIN ST	2020, 2017, 2014, 2010, 2005, 2003, 2000, 1997, 1995, 1992, 1988, 1982, 1977, 1972, 1967, 1962, 1957, 1952, 1947, 1941, 1936, 1926, 1922
502 MARTIN ST	2020, 2017, 2014, 2010, 2005, 2003, 2000, 1997, 1995, 1992, 1988, 1982, 1977, 1972, 1967, 1962, 1957, 1952, 1947, 1941, 1936, 1931, 1922
502 MARTIN ST	2020, 2017, 2014, 2010, 2005, 2003, 2000, 1997, 1995, 1992, 1988, 1982, 1977, 1972, 1967, 1962, 1957, 1952, 1947, 1941, 1936, 1931, 1926
308 PERSON ST	2020, 2017, 2014, 2010, 2005, 2003, 2000, 1997, 1995, 1992, 1988, 1982, 1977, 1972, 1967, 1962, 1957, 1952, 1947, 1941, 1936, 1931, 1922

FINDINGS

Address Researched	Address Not Identified in Research Source
308 PERSON ST	2020, 2017, 2014, 2010, 2005, 2003, 2000, 1997, 1995, 1992, 1988, 1982, 1977, 1972, 1967, 1962, 1957, 1952, 1947, 1941, 1936, 1926, 1922
308 PERSON ST	2020, 2017, 2014, 2010, 2005, 2003, 2000, 1997, 1995, 1992, 1988, 1982, 1977, 1972, 1967, 1962, 1957, 1952, 1947, 1941, 1936, 1931, 1926
308 PERSON ST	2020, 2017, 2014, 2010, 2005, 2003, 2000, 1997, 1995, 1992, 1988, 1982, 1977, 1972, 1967, 1962, 1957, 1952, 1947, 1941, 1931, 1926, 1922
308 PERSON ST	2020, 2017, 2014, 2010, 2005, 2003, 2000, 1997, 1995, 1992, 1988, 1982, 1977, 1972, 1967, 1962, 1957, 1952, 1947, 1936, 1931, 1926, 1922
308 S BLOODWORTH ST	2020, 2017, 2014, 2010, 2005, 2003, 2000, 1997, 1995, 1988, 1982, 1977, 1972, 1967, 1962, 1957, 1952, 1947, 1941, 1936, 1931, 1926, 1922
308 S EAST ST	2020, 2017, 2014, 2010, 2005, 2003, 2000, 1997, 1995, 1988, 1982, 1977, 1972, 1967, 1962, 1957, 1952, 1947, 1941, 1936, 1931, 1926, 1922
308 S EAST ST	2020, 2017, 2014, 2005, 2003, 2000, 1997, 1995, 1992, 1988, 1982, 1977, 1972, 1967, 1962, 1957, 1952, 1947, 1941, 1936, 1931, 1926, 1922
308 S EAST ST	2017, 2014, 2010, 2005, 2003, 2000, 1997, 1995, 1992, 1988, 1982, 1977, 1972, 1967, 1962, 1957, 1952, 1947, 1941, 1936, 1931, 1926, 1922
308 S EAST ST	2020, 2014, 2010, 2005, 2003, 2000, 1997, 1995, 1992, 1988, 1982, 1977, 1972, 1967, 1962, 1957, 1952, 1947, 1941, 1936, 1931, 1926, 1922
308 S EAST ST	2020, 2017, 2010, 2005, 2003, 2000, 1997, 1995, 1992, 1988, 1982, 1977, 1972, 1967, 1962, 1957, 1952, 1947, 1941, 1936, 1931, 1926, 1922
309 BLAKE ST	2020, 2014, 2010, 2005, 2003, 2000, 1997, 1995, 1992, 1988, 1982, 1977, 1972, 1967, 1962, 1957, 1952, 1947, 1941, 1936, 1931, 1926, 1922
309 BLAKE ST	2020, 2017, 2014, 2010, 2005, 2000, 1997, 1995, 1992, 1988, 1982, 1977, 1972, 1967, 1962, 1957, 1952, 1947, 1941, 1936, 1931, 1926, 1922
309 BLAKE ST	2020, 2017, 2014, 2010, 2005, 2003, 1997, 1995, 1992, 1988, 1982, 1977, 1972, 1967, 1962, 1957, 1952, 1947, 1941, 1936, 1931, 1926, 1922
309 BLAKE ST	2020, 2017, 2014, 2010, 2005, 2003, 2000, 1997, 1995, 1992, 1982, 1977, 1972, 1967, 1962, 1957, 1952, 1947, 1941, 1936, 1931, 1926, 1922
309 BLAKE ST	2020, 2017, 2014, 2010, 2005, 2003, 2000, 1997, 1995, 1992, 1988, 1977, 1972, 1967, 1962, 1957, 1952, 1947, 1941, 1936, 1931, 1926, 1922
309 BLAKE ST	2020, 2017, 2014, 2010, 2005, 2003, 2000, 1997, 1995, 1988, 1982, 1977, 1972, 1967, 1962, 1957, 1952, 1947, 1941, 1936, 1931, 1926, 1922
309 BLAKE ST	2020, 2017, 2014, 2010, 2005, 2003, 2000, 1995, 1992, 1988, 1982, 1977, 1972, 1967, 1962, 1957, 1952, 1947, 1941, 1936, 1931, 1926, 1922
309 BLAKE ST	2020, 2017, 2014, 2010, 2005, 2003, 2000, 1997, 1995, 1992, 1988, 1982, 1977, 1972, 1967, 1962, 1957, 1952, 1941, 1936, 1931, 1926, 1922
309 BLAKE ST	2020, 2017, 2014, 2010, 2005, 2003, 2000, 1997, 1995, 1992, 1988, 1982, 1977, 1972, 1967, 1962, 1957, 1952, 1947, 1936, 1931, 1926, 1922
309 BLAKE ST	2020, 2017, 2014, 2010, 2005, 2003, 2000, 1997, 1995, 1992, 1988, 1982, 1977, 1972, 1967, 1962, 1952, 1947, 1941, 1936, 1931, 1926, 1922
309 BLAKE ST	2020, 2017, 2014, 2010, 2005, 2003, 2000, 1997, 1995, 1992, 1988, 1982, 1977, 1972, 1967, 1962, 1957, 1947, 1941, 1936, 1931, 1926, 1922
309 BLAKE ST	2020, 2017, 2014, 2010, 2005, 2003, 2000, 1997, 1995, 1992, 1988, 1982, 1977, 1967, 1962, 1957, 1952, 1947, 1941, 1936, 1931, 1926, 1922

FINDINGS

Address Researched	Address Not Identified in Research Source
309 BLAKE ST	2020, 2017, 2014, 2010, 2005, 2003, 2000, 1997, 1995, 1992, 1988, 1982, 1972, 1967, 1962, 1957, 1952, 1947, 1941, 1936, 1931, 1926, 1922
309 BLAKE ST	2020, 2017, 2014, 2010, 2005, 2003, 2000, 1997, 1995, 1992, 1988, 1982, 1977, 1972, 1962, 1957, 1952, 1947, 1941, 1936, 1931, 1926, 1922
309 BLAKE ST	2020, 2017, 2014, 2010, 2005, 2003, 2000, 1997, 1995, 1992, 1988, 1982, 1977, 1972, 1967, 1957, 1952, 1947, 1941, 1936, 1931, 1926, 1922
309 BLOODWORTH ST	2020, 2017, 2014, 2010, 2005, 2003, 2000, 1997, 1995, 1992, 1988, 1982, 1977, 1972, 1967, 1962, 1952, 1947, 1941, 1936, 1931, 1926, 1922
309 BLOODWORTH ST	2020, 2017, 2014, 2010, 2005, 2003, 2000, 1997, 1995, 1992, 1988, 1982, 1977, 1972, 1967, 1957, 1952, 1947, 1941, 1936, 1931, 1926, 1922
309 BLOODWORTH ST	2020, 2017, 2014, 2010, 2005, 2003, 2000, 1997, 1995, 1992, 1988, 1982, 1977, 1972, 1962, 1957, 1952, 1947, 1941, 1936, 1931, 1926, 1922
309 BLOODWORTH ST	2020, 2017, 2014, 2010, 2005, 2003, 2000, 1997, 1995, 1992, 1988, 1982, 1977, 1967, 1962, 1957, 1952, 1947, 1941, 1936, 1931, 1926, 1922
309 BLOODWORTH ST	2020, 2017, 2014, 2010, 2005, 2003, 2000, 1997, 1995, 1992, 1988, 1982, 1977, 1972, 1967, 1962, 1957, 1947, 1941, 1936, 1931, 1926, 1922
309 BLOODWORTH ST	2020, 2017, 2014, 2010, 2005, 2003, 2000, 1997, 1995, 1992, 1988, 1982, 1977, 1972, 1967, 1962, 1957, 1952, 1941, 1936, 1931, 1926, 1922
309 BLOODWORTH ST	2020, 2017, 2014, 2010, 2005, 2003, 2000, 1997, 1995, 1992, 1988, 1977, 1972, 1967, 1962, 1957, 1952, 1947, 1941, 1936, 1931, 1926, 1922
309 BLOODWORTH ST	2020, 2017, 2014, 2010, 2005, 2003, 2000, 1997, 1995, 1992, 1988, 1982, 1972, 1967, 1962, 1957, 1952, 1947, 1941, 1936, 1931, 1926, 1922
309 BLOODWORTH ST	2020, 2017, 2014, 2010, 2005, 2003, 2000, 1997, 1995, 1992, 1982, 1977, 1972, 1967, 1962, 1957, 1952, 1947, 1941, 1936, 1931, 1926, 1922
309 BLOODWORTH ST	2020, 2017, 2014, 2010, 2005, 2000, 1997, 1995, 1992, 1988, 1982, 1977, 1972, 1967, 1962, 1957, 1952, 1947, 1941, 1936, 1931, 1926, 1922
309 BLOODWORTH ST	2020, 2017, 2014, 2010, 2005, 2003, 2000, 1997, 1995, 1992, 1988, 1982, 1977, 1972, 1967, 1962, 1957, 1952, 1947, 1941, 1931, 1926, 1922
309 BLOODWORTH ST	2020, 2017, 2014, 2010, 2005, 2003, 2000, 1997, 1995, 1992, 1988, 1982, 1977, 1972, 1967, 1962, 1957, 1952, 1947, 1936, 1931, 1926, 1922
309 BLOODWORTH ST	2020, 2017, 2014, 2010, 2005, 2003, 2000, 1997, 1995, 1992, 1988, 1982, 1977, 1972, 1967, 1962, 1957, 1952, 1947, 1941, 1936, 1926, 1922
309 BLOODWORTH ST	2020, 2017, 2014, 2010, 2005, 2003, 2000, 1997, 1995, 1992, 1988, 1982, 1977, 1972, 1967, 1962, 1957, 1952, 1947, 1941, 1936, 1931, 1922
309 BLOODWORTH ST	2020, 2017, 2014, 2010, 2005, 2003, 2000, 1997, 1995, 1992, 1988, 1982, 1977, 1972, 1967, 1962, 1957, 1952, 1947, 1941, 1936, 1931, 1926
309 BLOUNT ST	2020, 2017, 2014, 2010, 2005, 2003, 2000, 1997, 1995, 1992, 1988, 1982, 1977, 1972, 1967, 1962, 1957, 1952, 1947, 1941, 1936, 1931, 1922
309 BLOUNT ST	2020, 2017, 2014, 2010, 2005, 2003, 2000, 1997, 1995, 1992, 1988, 1982, 1977, 1972, 1967, 1962, 1957, 1952, 1947, 1941, 1936, 1926, 1922
309 BLOUNT ST	2020, 2017, 2014, 2010, 2005, 2003, 2000, 1997, 1995, 1992, 1988, 1982, 1977, 1972, 1967, 1962, 1957, 1952, 1947, 1936, 1931, 1926, 1922
309 BLOUNT ST	2020, 2017, 2014, 2010, 2005, 2003, 2000, 1997, 1995, 1992, 1988, 1982, 1977, 1972, 1967, 1962, 1957, 1952, 1947, 1941, 1931, 1926, 1922

FINDINGS

Address Researched	Address Not Identified in Research Source
309 BLOUNT ST	2020, 2017, 2014, 2010, 2005, 2003, 2000, 1997, 1995, 1992, 1988, 1977, 1972, 1967, 1962, 1957, 1952, 1947, 1941, 1936, 1931, 1926, 1922
309 BLOUNT ST	2020, 2017, 2014, 2010, 2005, 2003, 2000, 1997, 1995, 1992, 1988, 1982, 1977, 1972, 1967, 1962, 1957, 1952, 1941, 1936, 1931, 1926, 1922
309 BLOUNT ST	2020, 2017, 2014, 2010, 2005, 2003, 2000, 1997, 1995, 1992, 1988, 1982, 1977, 1972, 1967, 1962, 1957, 1947, 1941, 1936, 1931, 1926, 1922
309 BLOUNT ST	2020, 2017, 2014, 2010, 2005, 2003, 2000, 1997, 1995, 1992, 1988, 1982, 1977, 1972, 1967, 1962, 1952, 1947, 1941, 1936, 1931, 1926, 1922
309 BLOUNT ST	2020, 2017, 2014, 2010, 2005, 2003, 2000, 1997, 1995, 1992, 1988, 1982, 1972, 1967, 1962, 1957, 1952, 1947, 1941, 1936, 1931, 1926, 1922
309 BLOUNT ST	2020, 2017, 2014, 2010, 2005, 2003, 2000, 1997, 1995, 1992, 1988, 1982, 1977, 1967, 1962, 1957, 1952, 1947, 1941, 1936, 1931, 1926, 1922
309 BLOUNT ST	2020, 2017, 2014, 2010, 2005, 2003, 2000, 1997, 1995, 1992, 1988, 1982, 1977, 1972, 1962, 1957, 1952, 1947, 1941, 1936, 1931, 1926, 1922
309 BLOUNT ST	2020, 2017, 2014, 2010, 2005, 2003, 2000, 1997, 1995, 1992, 1988, 1982, 1977, 1972, 1967, 1957, 1952, 1947, 1941, 1936, 1931, 1926, 1922
309 E MARTIN ST	2020, 2017, 2014, 2010, 2005, 2003, 2000, 1997, 1992, 1988, 1982, 1977, 1972, 1967, 1962, 1957, 1952, 1947, 1941, 1936, 1931, 1926, 1922
309 EAST ST	2020, 2017, 2014, 2010, 2005, 2000, 1997, 1995, 1992, 1988, 1982, 1977, 1972, 1967, 1962, 1957, 1952, 1947, 1941, 1936, 1931, 1926, 1922
309 EAST ST	2020, 2017, 2014, 2010, 2005, 2003, 2000, 1997, 1995, 1992, 1988, 1982, 1977, 1972, 1967, 1957, 1952, 1947, 1941, 1936, 1931, 1926, 1922
309 EAST ST	2020, 2017, 2014, 2010, 2005, 2003, 2000, 1997, 1995, 1992, 1988, 1982, 1977, 1972, 1967, 1962, 1957, 1947, 1941, 1936, 1931, 1926, 1922
309 EAST ST	2020, 2017, 2014, 2010, 2005, 2003, 2000, 1997, 1995, 1992, 1988, 1982, 1977, 1972, 1967, 1962, 1957, 1952, 1941, 1936, 1931, 1926, 1922
309 EAST ST	2020, 2017, 2014, 2010, 2005, 2003, 2000, 1997, 1995, 1992, 1988, 1982, 1977, 1972, 1967, 1962, 1957, 1952, 1947, 1936, 1931, 1926, 1922
309 EAST ST	2020, 2017, 2014, 2010, 2005, 2003, 2000, 1997, 1995, 1992, 1988, 1982, 1977, 1972, 1967, 1962, 1957, 1952, 1947, 1941, 1936, 1926, 1922
309 EAST ST	2020, 2017, 2014, 2010, 2005, 2003, 2000, 1997, 1995, 1992, 1988, 1982, 1977, 1972, 1967, 1962, 1957, 1952, 1947, 1941, 1931, 1926, 1922
309 MARTIN ST	2020, 2017, 2014, 2010, 2005, 2003, 2000, 1997, 1995, 1992, 1988, 1982, 1977, 1972, 1967, 1962, 1957, 1952, 1947, 1941, 1931, 1926, 1922
309 MARTIN ST	2020, 2017, 2014, 2010, 2005, 2003, 2000, 1997, 1995, 1992, 1988, 1982, 1977, 1972, 1967, 1962, 1957, 1952, 1947, 1941, 1936, 1926, 1922
309 MARTIN ST	2020, 2017, 2014, 2010, 2005, 2003, 2000, 1997, 1995, 1992, 1988, 1982, 1977, 1972, 1967, 1962, 1957, 1952, 1947, 1936, 1931, 1926, 1922
309 MARTIN ST	2020, 2017, 2014, 2010, 2005, 2003, 2000, 1997, 1995, 1992, 1988, 1982, 1977, 1972, 1967, 1962, 1957, 1952, 1947, 1941, 1936, 1931, 1922
309 MARTIN ST	2020, 2017, 2014, 2010, 2005, 2003, 2000, 1997, 1995, 1992, 1988, 1982, 1977, 1972, 1967, 1962, 1957, 1952, 1947, 1941, 1936, 1931, 1926
309 MARTIN ST	2020, 2017, 2014, 2010, 2005, 2003, 2000, 1997, 1995, 1992, 1988, 1982, 1977, 1972, 1967, 1962, 1957, 1952, 1941, 1936, 1931, 1926, 1922

FINDINGS

Address Researched	Address Not Identified in Research Source
309 MARTIN ST	2020, 2017, 2014, 2010, 2005, 2003, 2000, 1997, 1995, 1992, 1988, 1982, 1977, 1972, 1967, 1962, 1957, 1947, 1941, 1936, 1931, 1926, 1922
309 MARTIN ST	2020, 2017, 2014, 2010, 2005, 2003, 2000, 1997, 1995, 1992, 1988, 1982, 1977, 1972, 1967, 1962, 1952, 1947, 1941, 1936, 1931, 1926, 1922
309 MARTIN ST	2020, 2017, 2014, 2010, 2005, 2003, 2000, 1997, 1995, 1992, 1988, 1982, 1977, 1972, 1967, 1957, 1952, 1947, 1941, 1936, 1931, 1926, 1922
309 PERSON ST	2020, 2017, 2014, 2010, 2005, 2003, 2000, 1997, 1995, 1992, 1988, 1982, 1977, 1972, 1962, 1957, 1952, 1947, 1941, 1936, 1931, 1926, 1922
309 PERSON ST	2020, 2017, 2014, 2010, 2005, 2003, 2000, 1997, 1995, 1992, 1988, 1982, 1977, 1967, 1962, 1957, 1952, 1947, 1941, 1936, 1931, 1926, 1922
309 PERSON ST	2020, 2017, 2014, 2010, 2005, 2003, 2000, 1997, 1995, 1992, 1988, 1977, 1972, 1967, 1962, 1957, 1952, 1947, 1941, 1936, 1931, 1926, 1922
309 PERSON ST	2020, 2017, 2014, 2010, 2005, 2003, 2000, 1997, 1995, 1992, 1988, 1982, 1972, 1967, 1962, 1957, 1952, 1947, 1941, 1936, 1931, 1926, 1922
309 PERSON ST	2020, 2017, 2014, 2010, 2005, 2003, 2000, 1997, 1995, 1992, 1988, 1982, 1977, 1972, 1967, 1962, 1952, 1947, 1941, 1936, 1931, 1926, 1922
309 PERSON ST	2020, 2017, 2014, 2010, 2005, 2003, 2000, 1997, 1995, 1992, 1988, 1982, 1977, 1972, 1967, 1957, 1952, 1947, 1941, 1936, 1931, 1926, 1922
309 PERSON ST	2020, 2017, 2014, 2010, 2005, 2003, 2000, 1997, 1995, 1992, 1988, 1982, 1977, 1972, 1967, 1962, 1957, 1952, 1941, 1936, 1931, 1926, 1922
309 PERSON ST	2020, 2017, 2014, 2010, 2005, 2003, 2000, 1997, 1995, 1992, 1988, 1982, 1977, 1972, 1967, 1962, 1957, 1947, 1941, 1936, 1931, 1926, 1922
309 PERSON ST	2020, 2017, 2014, 2010, 2005, 2003, 2000, 1997, 1995, 1992, 1982, 1977, 1972, 1967, 1962, 1957, 1952, 1947, 1941, 1936, 1931, 1926, 1922
309 PERSON ST	2020, 2017, 2014, 2010, 2005, 2003, 2000, 1997, 1995, 1992, 1988, 1982, 1977, 1972, 1967, 1962, 1957, 1952, 1947, 1941, 1936, 1931, 1926
309 PERSON ST	2020, 2017, 2014, 2010, 2005, 2003, 2000, 1997, 1995, 1992, 1988, 1982, 1977, 1972, 1967, 1962, 1957, 1952, 1947, 1941, 1936, 1931, 1922
309 PERSON ST	2020, 2017, 2014, 2010, 2005, 2003, 2000, 1997, 1995, 1992, 1988, 1982, 1977, 1972, 1967, 1962, 1957, 1952, 1947, 1941, 1936, 1926, 1922
309 PERSON ST	2020, 2017, 2014, 2010, 2005, 2003, 2000, 1997, 1995, 1992, 1988, 1982, 1977, 1972, 1967, 1962, 1957, 1952, 1947, 1941, 1936, 1931, 1926, 1922
309 PERSON ST	2020, 2017, 2014, 2010, 2005, 2003, 2000, 1997, 1995, 1992, 1988, 1982, 1977, 1972, 1967, 1962, 1957, 1952, 1947, 1941, 1931, 1926, 1922
309 S BLOODWORTH ST	2020, 2017, 2014, 2010, 2005, 2003, 2000, 1997, 1992, 1988, 1982, 1977, 1972, 1967, 1962, 1957, 1952, 1947, 1941, 1936, 1931, 1926, 1922
309 S BLOODWORTH ST	2020, 2017, 2014, 2005, 2003, 2000, 1997, 1995, 1992, 1988, 1982, 1977, 1972, 1967, 1962, 1957, 1952, 1947, 1941, 1936, 1931, 1926, 1922
309 S BLOODWORTH ST	2020, 2017, 2014, 2010, 2003, 2000, 1997, 1995, 1992, 1988, 1982, 1977, 1972, 1967, 1962, 1957, 1952, 1947, 1941, 1936, 1931, 1926, 1922
309 S BLOODWORTH ST	2017, 2014, 2010, 2005, 2003, 2000, 1997, 1995, 1992, 1988, 1982, 1977, 1972, 1967, 1962, 1957, 1952, 1947, 1941, 1936, 1931, 1926, 1922
309 S BLOODWORTH ST	2020, 2017, 2010, 2005, 2003, 2000, 1997, 1995, 1992, 1988, 1982, 1977, 1972, 1967, 1962, 1957, 1952, 1947, 1941, 1936, 1931, 1926, 1922

FINDINGS

Address Researched	Address Not Identified in Research Source
309 S EAST ST	2020, 2017, 2010, 2005, 2003, 2000, 1997, 1995, 1992, 1988, 1982, 1977, 1972, 1967, 1962, 1957, 1952, 1947, 1941, 1936, 1931, 1926, 1922
309 S EAST ST	2020, 2014, 2010, 2005, 2003, 2000, 1997, 1995, 1992, 1988, 1982, 1977, 1972, 1967, 1962, 1957, 1952, 1947, 1941, 1936, 1931, 1926, 1922
309 S EAST ST	2017, 2014, 2010, 2005, 2003, 2000, 1997, 1995, 1992, 1988, 1982, 1977, 1972, 1967, 1962, 1957, 1952, 1947, 1941, 1936, 1931, 1926, 1922
309 S EAST ST	2020, 2017, 2014, 2005, 2003, 2000, 1997, 1995, 1992, 1988, 1982, 1977, 1972, 1967, 1962, 1957, 1952, 1947, 1941, 1936, 1931, 1926, 1922
309 S EAST ST	2020, 2017, 2014, 2010, 2003, 2000, 1997, 1995, 1992, 1988, 1982, 1977, 1972, 1967, 1962, 1957, 1952, 1947, 1941, 1936, 1931, 1926, 1922
309 S EAST ST	2020, 2017, 2014, 2010, 2005, 2003, 1997, 1995, 1992, 1988, 1982, 1977, 1972, 1967, 1962, 1957, 1952, 1947, 1941, 1936, 1931, 1926, 1922
310 BLOODWORTH ST	2020, 2017, 2014, 2010, 2005, 2003, 2000, 1997, 1995, 1992, 1988, 1977, 1972, 1967, 1962, 1957, 1952, 1947, 1941, 1936, 1931, 1926, 1922
310 BLOODWORTH ST	2020, 2017, 2014, 2010, 2005, 2003, 2000, 1997, 1995, 1992, 1988, 1982, 1972, 1967, 1962, 1957, 1952, 1947, 1941, 1936, 1931, 1926, 1922
310 BLOODWORTH ST	2020, 2017, 2014, 2010, 2005, 2003, 2000, 1997, 1995, 1992, 1982, 1977, 1972, 1967, 1962, 1957, 1952, 1947, 1941, 1936, 1931, 1926, 1922
310 BLOODWORTH ST	2020, 2017, 2014, 2010, 2005, 2003, 2000, 1997, 1995, 1992, 1988, 1982, 1977, 1972, 1967, 1962, 1957, 1952, 1941, 1936, 1931, 1926, 1922
310 BLOODWORTH ST	2020, 2017, 2014, 2010, 2005, 2003, 2000, 1997, 1995, 1992, 1988, 1982, 1977, 1972, 1967, 1962, 1957, 1947, 1941, 1936, 1931, 1926, 1922
310 BLOODWORTH ST	2020, 2017, 2014, 2010, 2005, 2003, 2000, 1997, 1995, 1992, 1988, 1982, 1977, 1967, 1962, 1957, 1952, 1947, 1941, 1936, 1931, 1926, 1922
310 BLOODWORTH ST	2020, 2017, 2014, 2010, 2005, 2003, 2000, 1997, 1995, 1992, 1988, 1982, 1977, 1972, 1962, 1957, 1952, 1947, 1941, 1936, 1931, 1926, 1922
310 BLOODWORTH ST	2020, 2017, 2014, 2010, 2005, 2003, 2000, 1997, 1995, 1992, 1988, 1982, 1977, 1972, 1967, 1957, 1952, 1947, 1941, 1936, 1931, 1926, 1922
310 BLOODWORTH ST	2020, 2017, 2014, 2010, 2005, 2003, 2000, 1997, 1995, 1992, 1988, 1982, 1977, 1972, 1967, 1962, 1952, 1947, 1941, 1936, 1931, 1926, 1922
310 BLOODWORTH ST	2020, 2017, 2014, 2010, 2005, 2003, 2000, 1997, 1995, 1992, 1988, 1982, 1977, 1972, 1967, 1962, 1957, 1952, 1941, 1936, 1926, 1922
310 BLOODWORTH ST	2020, 2017, 2014, 2010, 2005, 2003, 2000, 1997, 1995, 1992, 1988, 1982, 1977, 1972, 1967, 1962, 1957, 1952, 1947, 1941, 1931, 1926, 1922
310 BLOODWORTH ST	2020, 2017, 2014, 2010, 2005, 2003, 2000, 1997, 1995, 1992, 1988, 1982, 1977, 1972, 1967, 1962, 1957, 1952, 1947, 1936, 1931, 1926, 1922
310 BLOODWORTH ST	2020, 2017, 2014, 2010, 2005, 2003, 2000, 1997, 1995, 1992, 1988, 1982, 1977, 1972, 1967, 1962, 1957, 1952, 1941, 1936, 1931, 1922
310 BLOODWORTH ST	2020, 2017, 2014, 2010, 2005, 2003, 2000, 1997, 1995, 1992, 1988, 1982, 1977, 1972, 1967, 1962, 1957, 1952, 1947, 1941, 1936, 1931, 1926
310 BLOUNT ST	2020, 2017, 2014, 2010, 2005, 2003, 2000, 1997, 1995, 1992, 1988, 1982, 1977, 1972, 1967, 1962, 1957, 1952, 1941, 1936, 1931, 1926, 1922
310 DAVIE ST	2020, 2017, 2014, 2010, 2005, 2003, 2000, 1997, 1995, 1992, 1988, 1982, 1977, 1972, 1967, 1962, 1957, 1952, 1941, 1936, 1931, 1926, 1922

FINDINGS

Address Researched	Address Not Identified in Research Source
310 DAVIE ST	2020, 2017, 2014, 2010, 2005, 2003, 2000, 1997, 1995, 1992, 1988, 1982, 1977, 1972, 1967, 1962, 1952, 1947, 1941, 1936, 1931, 1926, 1922
310 DAVIE ST	2020, 2017, 2014, 2010, 2005, 2003, 2000, 1997, 1995, 1992, 1988, 1982, 1977, 1972, 1967, 1957, 1952, 1947, 1941, 1936, 1931, 1926, 1922
310 DAVIE ST	2020, 2017, 2014, 2010, 2005, 2003, 2000, 1997, 1995, 1992, 1988, 1982, 1977, 1972, 1962, 1957, 1952, 1947, 1941, 1936, 1931, 1926, 1922
310 DAVIE ST	2020, 2017, 2014, 2010, 2005, 2003, 2000, 1997, 1995, 1992, 1988, 1982, 1977, 1967, 1962, 1957, 1952, 1947, 1941, 1936, 1931, 1926, 1922
310 DAVIE ST	2020, 2017, 2014, 2010, 2005, 2003, 2000, 1997, 1995, 1992, 1988, 1982, 1977, 1972, 1967, 1962, 1957, 1952, 1947, 1941, 1936, 1931, 1922
310 DAVIE ST	2020, 2017, 2014, 2010, 2005, 2003, 2000, 1997, 1995, 1992, 1988, 1982, 1977, 1972, 1967, 1962, 1957, 1952, 1947, 1941, 1936, 1931, 1926
310 DAVIE ST	2020, 2017, 2014, 2010, 2005, 2003, 2000, 1997, 1995, 1992, 1988, 1982, 1977, 1972, 1967, 1962, 1957, 1952, 1947, 1936, 1931, 1926, 1922
310 DAVIE ST	2020, 2017, 2014, 2010, 2005, 2003, 2000, 1997, 1995, 1992, 1988, 1982, 1977, 1972, 1967, 1962, 1957, 1952, 1947, 1941, 1931, 1926, 1922
310 DAVIE ST	2020, 2017, 2014, 2010, 2005, 2003, 2000, 1997, 1995, 1992, 1988, 1982, 1977, 1972, 1967, 1962, 1957, 1952, 1947, 1941, 1936, 1926, 1922
310 EAST ST	2020, 2017, 2014, 2010, 2005, 2003, 2000, 1997, 1995, 1992, 1988, 1982, 1977, 1972, 1967, 1962, 1957, 1952, 1947, 1941, 1936, 1926, 1922
310 EAST ST	2020, 2017, 2014, 2010, 2005, 2003, 2000, 1997, 1995, 1992, 1988, 1982, 1977, 1972, 1967, 1962, 1957, 1952, 1947, 1941, 1931, 1926, 1922
310 EAST ST	2020, 2017, 2014, 2010, 2005, 2003, 2000, 1997, 1995, 1992, 1988, 1982, 1977, 1972, 1967, 1962, 1957, 1952, 1947, 1936, 1931, 1926, 1922
310 EAST ST	2020, 2017, 2014, 2010, 2005, 2003, 2000, 1997, 1995, 1992, 1988, 1982, 1977, 1972, 1967, 1962, 1957, 1952, 1947, 1941, 1936, 1931, 1926
310 EAST ST	2020, 2017, 2014, 2010, 2005, 2003, 2000, 1997, 1995, 1992, 1988, 1982, 1977, 1972, 1967, 1962, 1957, 1952, 1947, 1941, 1936, 1931, 1922
310 EAST ST	2020, 2017, 2014, 2010, 2005, 2003, 2000, 1997, 1995, 1992, 1988, 1982, 1977, 1967, 1962, 1957, 1952, 1947, 1941, 1936, 1931, 1926, 1922
310 EAST ST	2020, 2017, 2014, 2010, 2005, 2003, 2000, 1997, 1995, 1992, 1988, 1977, 1972, 1967, 1962, 1957, 1952, 1947, 1941, 1936, 1931, 1926, 1922
310 EAST ST	2020, 2017, 2014, 2010, 2005, 2003, 2000, 1997, 1995, 1992, 1988, 1982, 1972, 1967, 1962, 1957, 1952, 1947, 1941, 1936, 1931, 1926, 1922
310 EAST ST	2020, 2017, 2014, 2010, 2005, 2003, 2000, 1997, 1995, 1992, 1988, 1982, 1977, 1972, 1962, 1957, 1952, 1947, 1941, 1936, 1931, 1926, 1922
310 EAST ST	2020, 2017, 2014, 2010, 2005, 2003, 2000, 1997, 1995, 1992, 1988, 1982, 1977, 1972, 1967, 1957, 1952, 1947, 1941, 1936, 1931, 1926, 1922
310 EAST ST	2020, 2017, 2014, 2010, 2005, 2003, 2000, 1997, 1995, 1992, 1988, 1982, 1977, 1972, 1967, 1962, 1952, 1947, 1941, 1936, 1931, 1926, 1922
310 EAST ST	2020, 2017, 2014, 2010, 2005, 2003, 2000, 1997, 1995, 1992, 1988, 1982, 1977, 1972, 1967, 1962, 1957, 1947, 1941, 1936, 1931, 1926, 1922
310 EAST ST	2020, 2017, 2014, 2010, 2005, 2003, 2000, 1997, 1995, 1992, 1988, 1982, 1977, 1972, 1967, 1962, 1957, 1952, 1941, 1936, 1931, 1926, 1922

FINDINGS

Address Researched	Address Not Identified in Research Source
310 EAST ST	2020, 2017, 2014, 2010, 2005, 2003, 2000, 1995, 1992, 1988, 1982, 1977, 1972, 1967, 1962, 1957, 1952, 1947, 1941, 1936, 1931, 1926, 1922
310 HARGETT ST	2020, 2017, 2014, 2010, 2005, 2003, 2000, 1997, 1995, 1992, 1988, 1982, 1977, 1972, 1967, 1962, 1957, 1952, 1941, 1936, 1931, 1926, 1922
310 HARGETT ST	2020, 2017, 2014, 2010, 2005, 2003, 2000, 1997, 1995, 1992, 1988, 1982, 1977, 1972, 1967, 1962, 1957, 1947, 1941, 1936, 1931, 1926, 1922
310 HARGETT ST	2020, 2017, 2014, 2010, 2005, 2003, 2000, 1997, 1995, 1992, 1988, 1982, 1977, 1972, 1967, 1962, 1952, 1947, 1941, 1936, 1931, 1926, 1922
310 HARGETT ST	2020, 2017, 2014, 2010, 2005, 2003, 2000, 1997, 1995, 1992, 1988, 1982, 1977, 1972, 1967, 1962, 1957, 1952, 1947, 1941, 1936, 1931, 1922
310 HARGETT ST	2020, 2017, 2014, 2010, 2005, 2003, 2000, 1997, 1995, 1992, 1988, 1982, 1977, 1972, 1967, 1962, 1957, 1952, 1947, 1941, 1936, 1931, 1926
310 HARGETT ST	2020, 2017, 2014, 2010, 2005, 2003, 2000, 1997, 1995, 1992, 1988, 1982, 1977, 1972, 1967, 1962, 1957, 1952, 1947, 1936, 1931, 1926, 1922
310 HARGETT ST	2020, 2017, 2014, 2010, 2005, 2003, 2000, 1997, 1995, 1992, 1988, 1982, 1977, 1972, 1967, 1962, 1957, 1952, 1947, 1941, 1931, 1926, 1922
310 HARGETT ST	2020, 2017, 2014, 2010, 2005, 2003, 2000, 1997, 1995, 1992, 1988, 1982, 1977, 1972, 1967, 1962, 1957, 1952, 1947, 1941, 1936, 1926, 1922
310 LOVES ALY	2020, 2017, 2014, 2010, 2005, 2003, 2000, 1997, 1995, 1992, 1988, 1982, 1977, 1972, 1967, 1962, 1957, 1952, 1947, 1941, 1936, 1931, 1926
310 LOVES ALY	2020, 2017, 2014, 2010, 2005, 2003, 2000, 1997, 1995, 1992, 1988, 1982, 1977, 1972, 1967, 1962, 1957, 1952, 1947, 1941, 1936, 1931, 1922
310 MARTIN ST	2020, 2017, 2014, 2010, 2005, 2003, 2000, 1997, 1995, 1992, 1988, 1982, 1977, 1972, 1967, 1962, 1957, 1952, 1947, 1941, 1936, 1931, 1926
310 MARTIN ST	2020, 2017, 2014, 2010, 2005, 2003, 2000, 1997, 1995, 1992, 1988, 1982, 1977, 1972, 1967, 1962, 1957, 1952, 1947, 1941, 1936, 1931, 1922
310 MARTIN ST	2020, 2017, 2014, 2010, 2005, 2003, 2000, 1997, 1995, 1992, 1988, 1982, 1977, 1972, 1967, 1962, 1957, 1952, 1947, 1941, 1936, 1926, 1922
310 MARTIN ST	2020, 2017, 2014, 2010, 2005, 2003, 2000, 1997, 1995, 1992, 1988, 1982, 1977, 1972, 1967, 1962, 1957, 1952, 1947, 1941, 1931, 1926, 1922
310 MARTIN ST	2020, 2017, 2014, 2010, 2005, 2003, 2000, 1997, 1995, 1992, 1988, 1982, 1977, 1972, 1967, 1962, 1957, 1952, 1947, 1936, 1931, 1926, 1922
310 MARTIN ST	2020, 2017, 2014, 2010, 2005, 2003, 2000, 1997, 1995, 1992, 1988, 1982, 1977, 1972, 1967, 1962, 1952, 1947, 1941, 1936, 1931, 1926, 1922
310 MARTIN ST	2020, 2017, 2014, 2010, 2005, 2003, 2000, 1997, 1995, 1992, 1988, 1982, 1977, 1972, 1967, 1962, 1957, 1947, 1941, 1936, 1931, 1926, 1922
310 MARTIN ST	2020, 2017, 2014, 2010, 2005, 2003, 2000, 1997, 1995, 1992, 1988, 1982, 1977, 1972, 1967, 1962, 1957, 1952, 1941, 1936, 1931, 1926, 1922
310 MARTIN ST	2020, 2017, 2014, 2010, 2005, 2003, 2000, 1997, 1995, 1992, 1988, 1982, 1977, 1972, 1967, 1957, 1952, 1947, 1941, 1936, 1931, 1926, 1922
310 MARTIN ST	2020, 2017, 2014, 2010, 2005, 2003, 2000, 1997, 1995, 1992, 1988, 1982, 1977, 1972, 1962, 1957, 1952, 1947, 1941, 1936, 1931, 1926, 1922
310 MARTIN ST	2020, 2017, 2014, 2010, 2005, 2003, 2000, 1997, 1995, 1992, 1988, 1982, 1972, 1967, 1962, 1957, 1952, 1947, 1941, 1936, 1931, 1926, 1922

FINDINGS

Address Researched	Address Not Identified in Research Source
310 MARTIN ST	2020, 2017, 2014, 2010, 2005, 2003, 2000, 1997, 1995, 1992, 1988, 1982, 1977, 1967, 1962, 1957, 1952, 1947, 1941, 1936, 1931, 1926, 1922
310 MARTIN ST	2020, 2017, 2014, 2010, 2005, 2003, 2000, 1995, 1992, 1988, 1982, 1977, 1972, 1967, 1962, 1957, 1952, 1947, 1941, 1936, 1931, 1926, 1922
310 MARTIN ST	2020, 2017, 2014, 2010, 2005, 2003, 2000, 1997, 1995, 1988, 1982, 1977, 1972, 1967, 1962, 1957, 1952, 1947, 1941, 1936, 1931, 1926, 1922
310 MARTIN ST	2020, 2017, 2014, 2010, 2005, 2003, 2000, 1997, 1995, 1992, 1988, 1977, 1972, 1967, 1962, 1957, 1952, 1947, 1941, 1936, 1931, 1926, 1922
310 MARTIN ST	2020, 2017, 2014, 2010, 2005, 2003, 2000, 1997, 1995, 1992, 1982, 1977, 1972, 1967, 1962, 1957, 1952, 1947, 1941, 1936, 1931, 1926, 1922
310 PARHAM ST	2020, 2017, 2014, 2010, 2005, 2003, 2000, 1997, 1995, 1992, 1988, 1982, 1977, 1972, 1967, 1962, 1957, 1952, 1947, 1941, 1931, 1926, 1922
310 PERSON ST	2020, 2017, 2014, 2010, 2005, 2003, 2000, 1997, 1995, 1992, 1988, 1982, 1977, 1972, 1967, 1962, 1957, 1952, 1947, 1941, 1936, 1931, 1926
310 PERSON ST	2020, 2017, 2014, 2010, 2005, 2003, 2000, 1997, 1995, 1992, 1988, 1982, 1977, 1972, 1967, 1962, 1957, 1952, 1947, 1941, 1936, 1931, 1922
310 PERSON ST	2020, 2017, 2014, 2010, 2005, 2003, 2000, 1997, 1995, 1992, 1988, 1982, 1977, 1972, 1967, 1962, 1957, 1952, 1947, 1941, 1936, 1926, 1922
310 PERSON ST	2020, 2017, 2014, 2010, 2005, 2003, 2000, 1997, 1995, 1992, 1988, 1982, 1977, 1972, 1967, 1962, 1957, 1952, 1947, 1936, 1931, 1926, 1922
310 PERSON ST	2020, 2017, 2014, 2010, 2005, 2003, 2000, 1997, 1995, 1992, 1988, 1982, 1977, 1972, 1967, 1962, 1957, 1952, 1947, 1941, 1931, 1926, 1922
310 PERSON ST	2020, 2017, 2014, 2010, 2005, 2003, 2000, 1997, 1995, 1992, 1988, 1982, 1977, 1967, 1962, 1957, 1952, 1947, 1941, 1936, 1931, 1926, 1922
310 PERSON ST	2020, 2017, 2014, 2010, 2005, 2003, 2000, 1997, 1995, 1992, 1988, 1982, 1972, 1967, 1962, 1957, 1952, 1947, 1941, 1936, 1931, 1926, 1922
310 PERSON ST	2020, 2017, 2014, 2010, 2005, 2003, 2000, 1997, 1995, 1992, 1988, 1977, 1972, 1967, 1962, 1957, 1952, 1947, 1941, 1936, 1931, 1926, 1922
310 PERSON ST	2020, 2017, 2014, 2010, 2005, 2003, 2000, 1997, 1995, 1992, 1988, 1982, 1977, 1972, 1962, 1957, 1952, 1947, 1941, 1936, 1931, 1926, 1922
310 PERSON ST	2020, 2017, 2014, 2010, 2005, 2003, 2000, 1997, 1995, 1992, 1988, 1982, 1977, 1972, 1967, 1962, 1957, 1952, 1941, 1936, 1931, 1926, 1922
310 PERSON ST	2020, 2017, 2014, 2010, 2005, 2003, 2000, 1997, 1995, 1992, 1988, 1982, 1977, 1972, 1967, 1962, 1957, 1947, 1941, 1936, 1931, 1926, 1922
310 PERSON ST	2020, 2017, 2014, 2010, 2005, 2003, 2000, 1997, 1995, 1992, 1988, 1982, 1977, 1972, 1967, 1962, 1957, 1952, 1947, 1941, 1936, 1931, 1926, 1922
310 PERSON ST	2020, 2017, 2014, 2010, 2005, 2003, 2000, 1997, 1995, 1992, 1988, 1982, 1977, 1972, 1967, 1957, 1952, 1947, 1941, 1936, 1931, 1926, 1922
310 S EAST ST	2020, 2017, 2014, 2010, 2005, 2003, 2000, 1997, 1992, 1988, 1982, 1977, 1972, 1967, 1962, 1957, 1952, 1947, 1941, 1936, 1931, 1926, 1922
310 S EAST ST	2020, 2017, 2014, 2010, 2005, 2003, 1997, 1995, 1992, 1988, 1982, 1977, 1972, 1967, 1962, 1957, 1952, 1947, 1941, 1936, 1931, 1926, 1922
310 S EAST ST	2020, 2017, 2014, 2010, 2003, 2000, 1997, 1995, 1992, 1988, 1982, 1977, 1972, 1967, 1962, 1957, 1952, 1947, 1941, 1936, 1931, 1926, 1922

FINDINGS

Address Researched	Address Not Identified in Research Source
310 S EAST ST	2020, 2017, 2014, 2005, 2003, 2000, 1997, 1995, 1992, 1988, 1982, 1977, 1972, 1967, 1962, 1957, 1952, 1947, 1941, 1936, 1931, 1926, 1922
310 S EAST ST	2020, 2017, 2010, 2005, 2003, 2000, 1997, 1995, 1992, 1988, 1982, 1977, 1972, 1967, 1962, 1957, 1952, 1947, 1941, 1936, 1931, 1926, 1922
311 BLAKE ST	2017, 2014, 2010, 2005, 2003, 2000, 1997, 1995, 1992, 1988, 1982, 1977, 1972, 1967, 1962, 1957, 1952, 1947, 1941, 1936, 1931, 1926, 1922
311 BLAKE ST	2020, 2017, 2014, 2010, 2003, 2000, 1997, 1995, 1992, 1988, 1982, 1977, 1972, 1967, 1962, 1957, 1952, 1947, 1941, 1936, 1931, 1926, 1922
311 BLAKE ST	2020, 2017, 2014, 2010, 2005, 2000, 1997, 1995, 1992, 1988, 1982, 1977, 1972, 1967, 1962, 1957, 1952, 1947, 1941, 1936, 1931, 1926, 1922
311 BLAKE ST	2020, 2017, 2014, 2010, 2005, 2003, 2000, 1997, 1995, 1992, 1988, 1977, 1972, 1967, 1962, 1957, 1952, 1947, 1941, 1936, 1931, 1926, 1922
311 BLAKE ST	2020, 2017, 2014, 2010, 2005, 2003, 2000, 1997, 1995, 1992, 1982, 1977, 1972, 1967, 1962, 1957, 1952, 1947, 1941, 1936, 1931, 1926, 1922
311 BLAKE ST	2020, 2017, 2014, 2010, 2005, 2003, 2000, 1997, 1995, 1992, 1988, 1982, 1977, 1972, 1967, 1962, 1952, 1947, 1941, 1936, 1931, 1926, 1922
311 BLAKE ST	2020, 2017, 2014, 2010, 2005, 2003, 2000, 1997, 1995, 1992, 1988, 1982, 1977, 1972, 1967, 1962, 1957, 1947, 1941, 1936, 1931, 1926, 1922
311 BLAKE ST	2020, 2017, 2014, 2010, 2005, 2003, 2000, 1997, 1995, 1992, 1988, 1982, 1977, 1972, 1967, 1962, 1957, 1952, 1941, 1936, 1931, 1926, 1922
311 BLAKE ST	2020, 2017, 2014, 2010, 2005, 2003, 2000, 1997, 1995, 1992, 1988, 1982, 1977, 1972, 1967, 1962, 1957, 1952, 1947, 1936, 1931, 1926, 1922
311 BLAKE ST	2020, 2017, 2014, 2010, 2005, 2003, 2000, 1997, 1995, 1992, 1988, 1982, 1977, 1972, 1967, 1957, 1952, 1947, 1941, 1936, 1931, 1926, 1922
311 BLAKE ST	2020, 2017, 2014, 2010, 2005, 2003, 2000, 1997, 1995, 1992, 1988, 1982, 1972, 1967, 1962, 1957, 1952, 1947, 1941, 1936, 1931, 1926, 1922
311 BLAKE ST	2020, 2017, 2014, 2010, 2005, 2003, 2000, 1997, 1995, 1992, 1988, 1982, 1977, 1967, 1962, 1957, 1952, 1947, 1941, 1936, 1931, 1926, 1922
311 BLAKE ST	2020, 2017, 2014, 2010, 2005, 2003, 2000, 1997, 1995, 1992, 1988, 1982, 1977, 1972, 1962, 1957, 1952, 1947, 1941, 1936, 1931, 1926, 1922
311 BLOODWORTH ST	2020, 2017, 2014, 2010, 2005, 2003, 2000, 1997, 1995, 1992, 1988, 1982, 1977, 1972, 1962, 1957, 1952, 1947, 1941, 1936, 1931, 1926, 1922
311 BLOODWORTH ST	2020, 2017, 2014, 2010, 2005, 2003, 2000, 1997, 1995, 1992, 1988, 1982, 1977, 1967, 1962, 1957, 1952, 1947, 1941, 1936, 1931, 1926, 1922
311 BLOODWORTH ST	2020, 2017, 2014, 2010, 2005, 2003, 2000, 1997, 1995, 1992, 1988, 1982, 1977, 1972, 1967, 1962, 1952, 1947, 1941, 1936, 1931, 1926, 1922
311 BLOODWORTH ST	2020, 2017, 2014, 2010, 2005, 2003, 2000, 1997, 1995, 1992, 1988, 1982, 1977, 1972, 1967, 1957, 1952, 1947, 1941, 1936, 1931, 1926, 1922
311 BLOODWORTH ST	2020, 2017, 2014, 2010, 2005, 2003, 2000, 1997, 1995, 1992, 1988, 1982, 1977, 1972, 1967, 1962, 1957, 1952, 1941, 1936, 1931, 1926, 1922
311 BLOODWORTH ST	2020, 2017, 2014, 2010, 2005, 2003, 2000, 1997, 1995, 1992, 1988, 1982, 1977, 1972, 1967, 1962, 1957, 1947, 1941, 1936, 1931, 1926, 1922
311 BLOODWORTH ST	2020, 2017, 2014, 2010, 2005, 2003, 2000, 1997, 1995, 1992, 1982, 1977, 1972, 1967, 1962, 1957, 1952, 1947, 1941, 1936, 1931, 1926, 1922

FINDINGS

Address Researched	Address Not Identified in Research Source
311 BLOODWORTH ST	2020, 2017, 2014, 2010, 2005, 2003, 2000, 1997, 1995, 1992, 1988, 1977, 1972, 1967, 1962, 1957, 1952, 1947, 1941, 1936, 1931, 1926, 1922
311 BLOODWORTH ST	2020, 2017, 2014, 2010, 2005, 2003, 2000, 1997, 1995, 1992, 1988, 1982, 1972, 1967, 1962, 1957, 1952, 1947, 1941, 1936, 1931, 1926, 1922
311 BLOODWORTH ST	2020, 2017, 2014, 2010, 2005, 2003, 2000, 1997, 1995, 1992, 1988, 1982, 1977, 1972, 1967, 1962, 1957, 1952, 1947, 1941, 1936, 1926, 1922
311 BLOODWORTH ST	2020, 2017, 2014, 2010, 2005, 2003, 2000, 1997, 1995, 1992, 1988, 1982, 1977, 1972, 1967, 1962, 1957, 1952, 1947, 1941, 1931, 1926, 1922
311 BLOODWORTH ST	2020, 2017, 2014, 2010, 2005, 2003, 2000, 1997, 1995, 1992, 1988, 1982, 1977, 1972, 1967, 1962, 1957, 1952, 1947, 1936, 1931, 1926, 1922
311 BLOODWORTH ST	2020, 2017, 2014, 2010, 2005, 2003, 2000, 1997, 1995, 1992, 1988, 1982, 1977, 1972, 1967, 1962, 1957, 1952, 1947, 1941, 1936, 1931, 1922
311 BLOODWORTH ST	2020, 2017, 2014, 2010, 2005, 2003, 2000, 1997, 1995, 1992, 1988, 1982, 1977, 1972, 1967, 1962, 1957, 1952, 1947, 1941, 1936, 1931, 1926
311 BLOUNT ST	2020, 2017, 2014, 2010, 2005, 2003, 2000, 1997, 1995, 1992, 1988, 1982, 1977, 1972, 1967, 1962, 1957, 1952, 1947, 1941, 1936, 1931, 1922
311 BLOUNT ST	2020, 2017, 2014, 2010, 2005, 2003, 2000, 1997, 1995, 1992, 1988, 1982, 1977, 1972, 1967, 1962, 1957, 1952, 1947, 1936, 1931, 1926, 1922
311 BLOUNT ST	2020, 2017, 2014, 2010, 2005, 2003, 2000, 1997, 1995, 1992, 1988, 1982, 1977, 1972, 1967, 1962, 1957, 1952, 1947, 1941, 1931, 1926, 1922
311 BLOUNT ST	2020, 2017, 2014, 2010, 2005, 2003, 2000, 1997, 1995, 1992, 1988, 1982, 1977, 1972, 1967, 1962, 1957, 1952, 1947, 1941, 1936, 1926, 1922
311 BLOUNT ST	2020, 2017, 2014, 2010, 2005, 2003, 2000, 1997, 1995, 1992, 1982, 1977, 1972, 1967, 1962, 1957, 1952, 1947, 1941, 1936, 1931, 1926, 1922
311 BLOUNT ST	2020, 2017, 2014, 2010, 2005, 2003, 2000, 1997, 1995, 1988, 1982, 1977, 1972, 1967, 1962, 1957, 1952, 1947, 1941, 1936, 1931, 1926, 1922
311 BLOUNT ST	2020, 2017, 2014, 2010, 2005, 2003, 2000, 1995, 1992, 1988, 1982, 1977, 1972, 1967, 1962, 1957, 1952, 1947, 1941, 1936, 1931, 1926, 1922
311 BLOUNT ST	2020, 2017, 2014, 2010, 2005, 2003, 2000, 1997, 1995, 1992, 1988, 1982, 1977, 1972, 1967, 1962, 1957, 1952, 1941, 1936, 1931, 1926, 1922
311 DAVIE ST	2020, 2017, 2014, 2010, 2005, 2003, 2000, 1997, 1995, 1992, 1988, 1982, 1977, 1972, 1967, 1962, 1957, 1952, 1941, 1936, 1931, 1926, 1922
311 DAVIE ST	2020, 2017, 2014, 2010, 2005, 2003, 2000, 1997, 1995, 1992, 1988, 1982, 1977, 1972, 1967, 1962, 1957, 1947, 1941, 1936, 1931, 1926, 1922
311 DAVIE ST	2020, 2017, 2014, 2010, 2005, 2003, 2000, 1997, 1995, 1992, 1988, 1982, 1977, 1972, 1967, 1962, 1952, 1947, 1941, 1936, 1931, 1926, 1922
311 DAVIE ST	2020, 2017, 2014, 2010, 2005, 2003, 2000, 1997, 1995, 1992, 1988, 1982, 1977, 1972, 1962, 1957, 1952, 1947, 1941, 1936, 1931, 1926, 1922
311 DAVIE ST	2020, 2017, 2014, 2010, 2005, 2003, 2000, 1997, 1995, 1992, 1988, 1982, 1977, 1972, 1967, 1957, 1952, 1947, 1941, 1936, 1931, 1926, 1922
311 DAVIE ST	2020, 2017, 2014, 2010, 2005, 2003, 2000, 1997, 1995, 1992, 1988, 1982, 1977, 1967, 1962, 1957, 1952, 1947, 1941, 1936, 1931, 1926, 1922
311 DAVIE ST	2020, 2017, 2014, 2010, 2005, 2003, 2000, 1997, 1995, 1992, 1988, 1982, 1977, 1972, 1967, 1962, 1957, 1952, 1947, 1941, 1936, 1926, 1922

FINDINGS

Address Researched	Address Not Identified in Research Source
311 DAVIE ST	2020, 2017, 2014, 2010, 2005, 2003, 2000, 1997, 1995, 1992, 1988, 1982, 1977, 1972, 1967, 1962, 1957, 1952, 1947, 1941, 1931, 1926, 1922
311 DAVIE ST	2020, 2017, 2014, 2010, 2005, 2003, 2000, 1997, 1995, 1992, 1988, 1982, 1977, 1972, 1967, 1962, 1957, 1952, 1947, 1936, 1931, 1926, 1922
311 E MARTIN ST	2020, 2017, 2014, 2010, 2005, 2003, 2000, 1997, 1992, 1988, 1982, 1977, 1972, 1967, 1962, 1957, 1952, 1947, 1941, 1936, 1931, 1926, 1922
311 PARHAM ST	2020, 2017, 2014, 2010, 2005, 2003, 2000, 1997, 1995, 1988, 1982, 1977, 1972, 1967, 1962, 1957, 1952, 1947, 1941, 1936, 1931, 1926, 1922
311 PERSON ST	2020, 2017, 2014, 2010, 2005, 2003, 2000, 1997, 1995, 1992, 1988, 1982, 1977, 1972, 1967, 1962, 1957, 1947, 1941, 1936, 1931, 1926, 1922
311 PERSON ST	2020, 2017, 2014, 2010, 2005, 2003, 2000, 1997, 1995, 1992, 1988, 1982, 1977, 1972, 1967, 1962, 1957, 1952, 1941, 1936, 1931, 1926, 1922
311 PERSON ST	2020, 2017, 2014, 2010, 2005, 2003, 2000, 1997, 1995, 1992, 1988, 1982, 1977, 1972, 1967, 1962, 1957, 1952, 1947, 1936, 1931, 1926, 1922
311 PERSON ST	2020, 2017, 2014, 2010, 2005, 2003, 2000, 1997, 1995, 1992, 1988, 1982, 1977, 1972, 1967, 1962, 1957, 1952, 1947, 1941, 1931, 1926, 1922
311 PERSON ST	2020, 2017, 2014, 2010, 2005, 2003, 2000, 1997, 1995, 1992, 1988, 1982, 1977, 1972, 1967, 1962, 1957, 1952, 1947, 1941, 1936, 1931, 1922
311 PERSON ST	2020, 2017, 2014, 2010, 2005, 2003, 2000, 1997, 1995, 1992, 1988, 1982, 1977, 1972, 1967, 1962, 1957, 1952, 1947, 1941, 1936, 1926, 1922
311 PERSON ST	2020, 2017, 2014, 2010, 2005, 2003, 2000, 1997, 1995, 1992, 1988, 1982, 1977, 1972, 1967, 1962, 1957, 1952, 1947, 1941, 1936, 1931, 1926
311 S BLOUNT ST	2020, 2017, 2014, 2010, 2005, 2003, 2000, 1997, 1992, 1988, 1982, 1977, 1972, 1967, 1962, 1957, 1952, 1947, 1941, 1936, 1931, 1926, 1922
311 S BLOUNT ST	2020, 2017, 2014, 2010, 2005, 2003, 2000, 1997, 1995, 1988, 1982, 1977, 1972, 1967, 1962, 1957, 1952, 1947, 1941, 1936, 1931, 1926, 1922
312 BLOODWORTH ST	2020, 2017, 2014, 2010, 2005, 2003, 2000, 1997, 1995, 1992, 1982, 1977, 1972, 1967, 1962, 1957, 1952, 1947, 1941, 1936, 1931, 1926, 1922
312 BLOODWORTH ST	2020, 2017, 2014, 2010, 2005, 2003, 2000, 1997, 1995, 1992, 1988, 1982, 1972, 1967, 1962, 1957, 1952, 1947, 1941, 1936, 1931, 1926, 1922
312 BLOODWORTH ST	2020, 2017, 2014, 2010, 2005, 2003, 2000, 1997, 1995, 1992, 1988, 1977, 1972, 1967, 1962, 1957, 1952, 1947, 1941, 1936, 1931, 1926, 1922
312 BLOODWORTH ST	2020, 2017, 2014, 2010, 2005, 2003, 2000, 1997, 1995, 1992, 1988, 1982, 1977, 1972, 1967, 1962, 1957, 1952, 1941, 1936, 1931, 1926, 1922
312 BLOODWORTH ST	2020, 2017, 2014, 2010, 2005, 2003, 2000, 1997, 1995, 1992, 1988, 1982, 1977, 1972, 1967, 1962, 1957, 1947, 1941, 1936, 1931, 1926, 1922
312 BLOODWORTH ST	2020, 2017, 2014, 2010, 2005, 2003, 2000, 1997, 1995, 1992, 1988, 1982, 1977, 1972, 1962, 1957, 1952, 1947, 1941, 1936, 1931, 1926, 1922
312 BLOODWORTH ST	2020, 2017, 2014, 2010, 2005, 2003, 2000, 1997, 1995, 1992, 1988, 1982, 1977, 1967, 1962, 1957, 1952, 1947, 1941, 1936, 1931, 1926, 1922
312 BLOODWORTH ST	2020, 2017, 2014, 2010, 2005, 2003, 2000, 1997, 1995, 1992, 1988, 1982, 1977, 1972, 1967, 1962, 1952, 1947, 1941, 1936, 1931, 1926, 1922
312 BLOODWORTH ST	2020, 2017, 2014, 2010, 2005, 2003, 2000, 1997, 1995, 1992, 1988, 1982, 1977, 1972, 1967, 1957, 1952, 1947, 1941, 1936, 1931, 1926, 1922

FINDINGS

Address Researched	Address Not Identified in Research Source
312 BLOODWORTH ST	2020, 2017, 2014, 2010, 2005, 2003, 2000, 1997, 1995, 1992, 1988, 1982, 1977, 1972, 1967, 1962, 1957, 1952, 1947, 1941, 1936, 1931, 1922
312 BLOODWORTH ST	2020, 2017, 2014, 2010, 2005, 2003, 2000, 1997, 1995, 1992, 1988, 1982, 1977, 1972, 1967, 1962, 1957, 1952, 1947, 1941, 1936, 1931, 1926
312 BLOODWORTH ST	2020, 2017, 2014, 2010, 2005, 2003, 2000, 1997, 1995, 1992, 1988, 1982, 1977, 1972, 1967, 1962, 1957, 1952, 1947, 1941, 1936, 1926, 1922
312 BLOODWORTH ST	2020, 2017, 2014, 2010, 2005, 2003, 2000, 1997, 1995, 1992, 1988, 1982, 1977, 1972, 1967, 1962, 1957, 1952, 1947, 1941, 1931, 1926, 1922
312 BLOODWORTH ST	2020, 2017, 2014, 2010, 2005, 2003, 2000, 1997, 1995, 1992, 1988, 1982, 1977, 1972, 1967, 1962, 1957, 1952, 1947, 1936, 1931, 1926, 1922
312 BLOUNT ST	2020, 2017, 2014, 2010, 2005, 2003, 2000, 1997, 1995, 1992, 1988, 1982, 1977, 1972, 1967, 1962, 1957, 1952, 1947, 1936, 1931, 1926, 1922
312 BLOUNT ST	2020, 2017, 2014, 2010, 2005, 2003, 2000, 1997, 1995, 1992, 1988, 1982, 1977, 1972, 1967, 1962, 1957, 1952, 1947, 1941, 1931, 1926, 1922
312 BLOUNT ST	2020, 2017, 2014, 2010, 2005, 2003, 2000, 1997, 1995, 1992, 1988, 1982, 1977, 1972, 1967, 1962, 1957, 1952, 1947, 1941, 1936, 1926, 1922
312 BLOUNT ST	2020, 2017, 2014, 2010, 2005, 2003, 2000, 1997, 1995, 1992, 1988, 1982, 1977, 1972, 1967, 1962, 1957, 1952, 1947, 1941, 1936, 1931, 1922
312 BLOUNT ST	2020, 2017, 2014, 2010, 2005, 2003, 2000, 1997, 1995, 1992, 1988, 1982, 1977, 1972, 1967, 1962, 1957, 1952, 1947, 1941, 1936, 1931, 1926
312 BLOUNT ST	2020, 2017, 2014, 2010, 2005, 2003, 2000, 1997, 1995, 1992, 1988, 1982, 1977, 1972, 1967, 1962, 1957, 1947, 1941, 1936, 1931, 1926, 1922
312 BLOUNT ST	2020, 2017, 2014, 2010, 2005, 2003, 2000, 1997, 1995, 1992, 1988, 1982, 1977, 1972, 1967, 1962, 1957, 1952, 1941, 1936, 1931, 1926, 1922
312 DAVIE ST	2020, 2017, 2014, 2010, 2005, 2003, 2000, 1997, 1995, 1992, 1988, 1982, 1977, 1972, 1967, 1962, 1957, 1952, 1941, 1936, 1931, 1926, 1922
312 EAST ST	2020, 2017, 2014, 2010, 2005, 2003, 2000, 1997, 1995, 1992, 1988, 1982, 1977, 1972, 1967, 1962, 1957, 1952, 1941, 1936, 1931, 1926, 1922
312 EAST ST	2020, 2017, 2014, 2010, 2005, 2003, 2000, 1997, 1995, 1992, 1988, 1982, 1977, 1972, 1967, 1962, 1957, 1947, 1941, 1936, 1931, 1926, 1922
312 EAST ST	2020, 2017, 2014, 2010, 2005, 2003, 2000, 1997, 1995, 1992, 1988, 1982, 1977, 1972, 1962, 1957, 1952, 1947, 1941, 1936, 1931, 1926, 1922
312 EAST ST	2020, 2017, 2014, 2010, 2005, 2003, 2000, 1997, 1995, 1992, 1988, 1982, 1977, 1972, 1967, 1957, 1952, 1947, 1941, 1936, 1931, 1926, 1922
312 EAST ST	2020, 2017, 2014, 2010, 2005, 2003, 2000, 1997, 1995, 1992, 1988, 1982, 1972, 1967, 1962, 1957, 1952, 1947, 1941, 1936, 1931, 1926, 1922
312 EAST ST	2020, 2017, 2014, 2010, 2005, 2003, 2000, 1997, 1995, 1992, 1988, 1977, 1972, 1967, 1962, 1957, 1952, 1947, 1941, 1936, 1931, 1926, 1922
312 EAST ST	2020, 2017, 2014, 2010, 2005, 2003, 2000, 1997, 1995, 1992, 1988, 1982, 1977, 1967, 1962, 1957, 1952, 1947, 1941, 1936, 1931, 1926, 1922
312 EAST ST	2020, 2017, 2014, 2010, 2005, 2003, 2000, 1997, 1995, 1992, 1988, 1982, 1977, 1972, 1967, 1962, 1957, 1952, 1947, 1941, 1936, 1931, 1926
312 EAST ST	2020, 2017, 2014, 2010, 2005, 2003, 2000, 1997, 1995, 1992, 1988, 1982, 1977, 1972, 1967, 1962, 1957, 1952, 1947, 1941, 1936, 1931, 1922

FINDINGS

Address Researched	Address Not Identified in Research Source
312 EAST ST	2020, 2017, 2014, 2010, 2005, 2003, 2000, 1997, 1995, 1992, 1988, 1982, 1977, 1972, 1967, 1962, 1957, 1952, 1947, 1941, 1936, 1926, 1922
312 EAST ST	2020, 2017, 2014, 2010, 2005, 2003, 2000, 1997, 1995, 1992, 1988, 1982, 1977, 1972, 1967, 1962, 1957, 1952, 1947, 1941, 1931, 1926, 1922
312 EAST ST	2020, 2017, 2014, 2010, 2005, 2003, 2000, 1997, 1995, 1992, 1988, 1982, 1977, 1972, 1967, 1962, 1957, 1952, 1947, 1936, 1931, 1926, 1922
312 LOVES ALY	2020, 2017, 2014, 2010, 2005, 2003, 2000, 1997, 1995, 1992, 1988, 1982, 1977, 1972, 1967, 1962, 1957, 1952, 1947, 1936, 1931, 1926, 1922
312 LOVES ALY	2020, 2017, 2014, 2010, 2005, 2003, 2000, 1997, 1995, 1992, 1988, 1982, 1977, 1972, 1967, 1962, 1957, 1952, 1947, 1941, 1936, 1926, 1922
312 LOVES ALY	2020, 2017, 2014, 2010, 2005, 2003, 2000, 1997, 1995, 1992, 1988, 1982, 1977, 1972, 1967, 1962, 1957, 1952, 1947, 1941, 1931, 1926, 1922
312 LOVES ALY	2020, 2017, 2014, 2010, 2005, 2003, 2000, 1997, 1995, 1992, 1988, 1982, 1977, 1967, 1962, 1957, 1952, 1947, 1941, 1936, 1931, 1926, 1922
312 LOVES ALY	2020, 2017, 2014, 2010, 2005, 2003, 2000, 1997, 1995, 1992, 1988, 1982, 1977, 1972, 1967, 1957, 1952, 1947, 1941, 1936, 1931, 1926, 1922
312 LOVES ALY	2020, 2017, 2014, 2010, 2005, 2003, 2000, 1997, 1995, 1992, 1988, 1982, 1977, 1972, 1962, 1957, 1952, 1947, 1941, 1936, 1931, 1926, 1922
312 LOVES ALY	2020, 2017, 2014, 2010, 2005, 2003, 2000, 1997, 1995, 1992, 1988, 1982, 1977, 1972, 1967, 1962, 1952, 1947, 1941, 1936, 1931, 1926, 1922
312 LOVES ALY	2020, 2017, 2014, 2010, 2005, 2003, 2000, 1997, 1995, 1992, 1988, 1982, 1977, 1972, 1967, 1962, 1957, 1952, 1941, 1936, 1931, 1926, 1922
312 LOVES ALY	2020, 2017, 2014, 2010, 2005, 2003, 2000, 1997, 1995, 1992, 1988, 1982, 1977, 1972, 1967, 1962, 1957, 1947, 1941, 1936, 1931, 1926, 1922
312 MARTIN ST	2020, 2017, 2014, 2010, 2005, 2003, 2000, 1997, 1995, 1992, 1988, 1982, 1977, 1972, 1967, 1962, 1957, 1952, 1941, 1936, 1931, 1926, 1922
312 MARTIN ST	2020, 2017, 2014, 2010, 2005, 2003, 2000, 1997, 1995, 1992, 1988, 1982, 1977, 1972, 1967, 1962, 1957, 1947, 1941, 1936, 1931, 1926, 1922
312 MARTIN ST	2020, 2017, 2014, 2010, 2005, 2003, 2000, 1997, 1995, 1992, 1988, 1982, 1977, 1972, 1967, 1962, 1952, 1947, 1941, 1936, 1931, 1926, 1922
312 MARTIN ST	2020, 2017, 2014, 2010, 2005, 2003, 2000, 1997, 1995, 1992, 1988, 1982, 1977, 1972, 1967, 1957, 1952, 1947, 1941, 1936, 1931, 1926, 1922
312 MARTIN ST	2020, 2017, 2014, 2010, 2005, 2003, 2000, 1997, 1995, 1992, 1988, 1982, 1977, 1972, 1962, 1957, 1952, 1947, 1941, 1936, 1931, 1926, 1922
312 MARTIN ST	2020, 2017, 2014, 2010, 2005, 2003, 2000, 1997, 1995, 1992, 1988, 1982, 1977, 1967, 1962, 1957, 1952, 1947, 1941, 1936, 1931, 1926, 1922
312 MARTIN ST	2020, 2017, 2014, 2010, 2005, 2003, 2000, 1997, 1995, 1992, 1988, 1982, 1972, 1967, 1962, 1957, 1952, 1947, 1941, 1936, 1931, 1926, 1922
312 MARTIN ST	2020, 2017, 2014, 2010, 2005, 2003, 2000, 1997, 1995, 1992, 1982, 1977, 1972, 1967, 1962, 1957, 1952, 1947, 1941, 1936, 1931, 1926, 1922
312 MARTIN ST	2020, 2017, 2014, 2010, 2005, 2003, 2000, 1997, 1995, 1992, 1988, 1977, 1972, 1967, 1962, 1957, 1952, 1947, 1941, 1936, 1931, 1926, 1922
312 MARTIN ST	2020, 2017, 2014, 2010, 2005, 2003, 2000, 1997, 1995, 1988, 1982, 1977, 1972, 1967, 1962, 1957, 1952, 1947, 1941, 1936, 1931, 1926, 1922

FINDINGS

Address Researched	Address Not Identified in Research Source
312 MARTIN ST	2020, 2017, 2014, 2010, 2005, 2003, 2000, 1997, 1995, 1992, 1988, 1982, 1977, 1972, 1967, 1962, 1957, 1952, 1947, 1941, 1936, 1926, 1922
312 MARTIN ST	2020, 2017, 2014, 2010, 2005, 2003, 2000, 1997, 1995, 1992, 1988, 1982, 1977, 1972, 1967, 1962, 1957, 1952, 1947, 1941, 1931, 1926, 1922
312 MARTIN ST	2020, 2017, 2014, 2010, 2005, 2003, 2000, 1997, 1995, 1992, 1988, 1982, 1977, 1972, 1967, 1962, 1957, 1952, 1947, 1936, 1931, 1926, 1922
312 MARTIN ST	2020, 2017, 2014, 2010, 2005, 2003, 2000, 1997, 1995, 1992, 1988, 1982, 1977, 1972, 1967, 1962, 1957, 1952, 1947, 1941, 1936, 1931, 1922
312 MARTIN ST	2020, 2017, 2014, 2010, 2005, 2003, 2000, 1997, 1995, 1992, 1988, 1982, 1977, 1972, 1967, 1962, 1957, 1952, 1947, 1941, 1936, 1931, 1926
312 PARHAM ST	2020, 2017, 2014, 2010, 2005, 2003, 2000, 1997, 1995, 1992, 1988, 1982, 1977, 1972, 1967, 1962, 1957, 1952, 1947, 1941, 1936, 1931, 1922
312 PARHAM ST	2020, 2017, 2014, 2010, 2005, 2003, 2000, 1997, 1995, 1992, 1988, 1982, 1977, 1972, 1967, 1962, 1957, 1947, 1941, 1936, 1931, 1926, 1922
312 PARHAM ST	2020, 2017, 2014, 2010, 2005, 2003, 2000, 1997, 1995, 1992, 1988, 1982, 1977, 1972, 1967, 1962, 1957, 1952, 1941, 1936, 1931, 1926, 1922
312 PARHAM ST	2020, 2017, 2014, 2010, 2005, 2003, 2000, 1997, 1995, 1992, 1988, 1982, 1977, 1972, 1967, 1957, 1952, 1947, 1941, 1936, 1931, 1926, 1922
312 PARHAM ST	2020, 2017, 2014, 2010, 2005, 2003, 2000, 1997, 1995, 1992, 1988, 1982, 1977, 1972, 1967, 1962, 1952, 1947, 1941, 1936, 1931, 1926, 1922
312 PERSON ST	2020, 2017, 2014, 2010, 2005, 2003, 2000, 1997, 1995, 1992, 1988, 1982, 1977, 1972, 1967, 1962, 1952, 1947, 1941, 1936, 1931, 1926, 1922
312 PERSON ST	2020, 2017, 2014, 2010, 2005, 2003, 2000, 1997, 1995, 1992, 1988, 1982, 1977, 1972, 1967, 1957, 1952, 1947, 1941, 1936, 1931, 1926, 1922
312 PERSON ST	2020, 2017, 2014, 2010, 2005, 2003, 2000, 1997, 1995, 1992, 1988, 1982, 1977, 1972, 1967, 1962, 1957, 1952, 1941, 1936, 1931, 1926, 1922
312 PERSON ST	2020, 2017, 2014, 2010, 2005, 2003, 2000, 1997, 1995, 1992, 1988, 1982, 1977, 1972, 1967, 1962, 1957, 1947, 1941, 1936, 1931, 1926, 1922
312 PERSON ST	2020, 2017, 2014, 2010, 2005, 2003, 2000, 1997, 1995, 1992, 1988, 1982, 1977, 1972, 1962, 1957, 1952, 1947, 1941, 1936, 1931, 1926, 1922
312 PERSON ST	2020, 2017, 2014, 2010, 2005, 2003, 2000, 1997, 1995, 1992, 1988, 1982, 1977, 1972, 1967, 1962, 1957, 1952, 1947, 1936, 1931, 1926, 1922
312 PERSON ST	2020, 2017, 2014, 2010, 2005, 2003, 2000, 1997, 1995, 1992, 1988, 1982, 1977, 1972, 1967, 1962, 1957, 1952, 1947, 1941, 1931, 1926, 1922
312 PERSON ST	2020, 2017, 2014, 2010, 2005, 2003, 2000, 1997, 1995, 1992, 1988, 1982, 1977, 1972, 1967, 1962, 1957, 1952, 1947, 1941, 1936, 1931, 1926
312 PERSON ST	2020, 2017, 2014, 2010, 2005, 2003, 2000, 1997, 1995, 1992, 1988, 1982, 1977, 1972, 1967, 1962, 1957, 1952, 1947, 1941, 1936, 1931, 1922
312 PERSON ST	2020, 2017, 2014, 2010, 2005, 2003, 2000, 1997, 1995, 1992, 1988, 1982, 1977, 1972, 1967, 1962, 1957, 1952, 1947, 1941, 1936, 1926, 1922
313 BLOODWORTH ST	2020, 2017, 2014, 2010, 2005, 2003, 2000, 1997, 1995, 1992, 1988, 1982, 1977, 1972, 1967, 1962, 1957, 1952, 1947, 1941, 1936, 1931, 1922
313 BLOODWORTH ST	2020, 2017, 2014, 2010, 2005, 2003, 2000, 1997, 1995, 1992, 1988, 1982, 1977, 1972, 1967, 1962, 1957, 1952, 1947, 1941, 1936, 1931, 1926

FINDINGS

Address Researched	Address Not Identified in Research Source
313 BLOODWORTH ST	2020, 2017, 2014, 2010, 2005, 2003, 2000, 1997, 1995, 1992, 1988, 1982, 1977, 1972, 1967, 1962, 1957, 1952, 1947, 1941, 1936, 1926, 1922
313 BLOODWORTH ST	2020, 2017, 2014, 2010, 2005, 2003, 2000, 1997, 1995, 1992, 1988, 1982, 1977, 1972, 1967, 1962, 1957, 1952, 1947, 1941, 1931, 1926, 1922
313 BLOODWORTH ST	2020, 2017, 2014, 2010, 2005, 2003, 2000, 1997, 1995, 1992, 1988, 1982, 1977, 1972, 1967, 1962, 1957, 1952, 1947, 1936, 1931, 1926, 1922
313 BLOODWORTH ST	2020, 2017, 2014, 2010, 2005, 2003, 2000, 1997, 1995, 1992, 1988, 1982, 1977, 1972, 1967, 1957, 1952, 1947, 1941, 1936, 1931, 1926, 1922
313 BLOODWORTH ST	2020, 2017, 2014, 2010, 2005, 2003, 2000, 1997, 1995, 1992, 1988, 1982, 1977, 1972, 1967, 1962, 1952, 1947, 1941, 1936, 1931, 1926, 1922
313 BLOODWORTH ST	2020, 2017, 2014, 2010, 2005, 2003, 2000, 1997, 1995, 1992, 1988, 1982, 1977, 1967, 1962, 1957, 1952, 1947, 1941, 1936, 1931, 1926, 1922
313 BLOODWORTH ST	2020, 2017, 2014, 2010, 2005, 2003, 2000, 1997, 1995, 1992, 1988, 1982, 1977, 1972, 1962, 1957, 1952, 1947, 1941, 1936, 1931, 1926, 1922
313 BLOODWORTH ST	2020, 2017, 2014, 2010, 2005, 2003, 2000, 1997, 1995, 1992, 1988, 1982, 1977, 1972, 1967, 1962, 1957, 1952, 1941, 1936, 1931, 1926, 1922
313 BLOODWORTH ST	2020, 2017, 2014, 2010, 2005, 2003, 2000, 1997, 1995, 1992, 1988, 1982, 1977, 1972, 1967, 1962, 1957, 1947, 1941, 1936, 1931, 1926, 1922
313 BLOODWORTH ST	2020, 2017, 2014, 2010, 2005, 2003, 2000, 1997, 1995, 1992, 1982, 1977, 1972, 1967, 1962, 1957, 1952, 1947, 1941, 1936, 1931, 1926, 1922
313 BLOODWORTH ST	2020, 2017, 2014, 2010, 2005, 2003, 2000, 1997, 1995, 1992, 1988, 1982, 1972, 1967, 1962, 1957, 1952, 1947, 1941, 1936, 1931, 1926, 1922
313 BLOODWORTH ST	2020, 2017, 2014, 2010, 2005, 2003, 2000, 1997, 1995, 1992, 1988, 1977, 1972, 1967, 1962, 1957, 1952, 1947, 1941, 1936, 1931, 1926, 1922
313 BLOODWORTH ST	2020, 2017, 2014, 2010, 2005, 2000, 1997, 1995, 1992, 1988, 1982, 1977, 1972, 1967, 1962, 1957, 1952, 1947, 1941, 1936, 1931, 1926, 1922
313 BLOUNT ST	2020, 2017, 2014, 2010, 2005, 2000, 1997, 1995, 1992, 1988, 1982, 1977, 1972, 1967, 1962, 1957, 1952, 1947, 1941, 1936, 1931, 1926, 1922
313 BLOUNT ST	2020, 2017, 2014, 2010, 2005, 2003, 2000, 1997, 1995, 1988, 1982, 1977, 1972, 1967, 1962, 1957, 1952, 1947, 1941, 1936, 1931, 1926, 1922
313 BLOUNT ST	2020, 2017, 2014, 2010, 2005, 2003, 2000, 1995, 1992, 1988, 1982, 1977, 1972, 1967, 1962, 1957, 1952, 1947, 1941, 1936, 1931, 1926, 1922
313 BLOUNT ST	2020, 2017, 2014, 2010, 2005, 2003, 2000, 1997, 1995, 1992, 1988, 1982, 1977, 1972, 1967, 1962, 1957, 1952, 1941, 1936, 1931, 1926, 1922
313 BLOUNT ST	2020, 2017, 2014, 2010, 2005, 2003, 2000, 1997, 1995, 1992, 1988, 1982, 1977, 1972, 1967, 1962, 1957, 1952, 1947, 1941, 1931, 1926, 1922
313 BLOUNT ST	2020, 2017, 2014, 2010, 2005, 2003, 2000, 1997, 1995, 1992, 1988, 1982, 1977, 1972, 1967, 1962, 1957, 1952, 1941, 1936, 1926, 1922
313 BLOUNT ST	2020, 2017, 2014, 2010, 2005, 2003, 2000, 1997, 1995, 1992, 1988, 1982, 1977, 1972, 1967, 1962, 1957, 1952, 1947, 1941, 1936, 1931, 1922
313 DAVIE ST	2020, 2017, 2014, 2010, 2005, 2003, 2000, 1997, 1995, 1992, 1988, 1982, 1977, 1972, 1967, 1962, 1957, 1952, 1947, 1941, 1936, 1931, 1926
313 DAVIE ST	2020, 2017, 2014, 2010, 2005, 2003, 2000, 1997, 1995, 1992, 1988, 1982, 1977, 1972, 1967, 1962, 1957, 1952, 1941, 1936, 1931, 1926, 1922

FINDINGS

Address Researched	Address Not Identified in Research Source
313 EAST ST	2020, 2017, 2014, 2010, 2005, 2003, 2000, 1997, 1995, 1992, 1982, 1977, 1972, 1967, 1962, 1957, 1952, 1947, 1941, 1936, 1931, 1926, 1922
313 EAST ST	2020, 2017, 2014, 2010, 2005, 2003, 2000, 1997, 1995, 1988, 1982, 1977, 1972, 1967, 1962, 1957, 1952, 1947, 1941, 1936, 1931, 1926, 1922
313 EAST ST	2020, 2017, 2014, 2010, 2005, 2003, 2000, 1997, 1995, 1992, 1988, 1982, 1977, 1972, 1967, 1962, 1957, 1947, 1941, 1936, 1931, 1926, 1922
313 EAST ST	2020, 2017, 2014, 2010, 2005, 2003, 2000, 1997, 1995, 1992, 1988, 1982, 1977, 1967, 1962, 1957, 1952, 1947, 1941, 1936, 1931, 1926, 1922
313 EAST ST	2020, 2017, 2014, 2010, 2005, 2003, 2000, 1997, 1995, 1992, 1988, 1977, 1972, 1967, 1962, 1957, 1952, 1947, 1941, 1936, 1931, 1926, 1922
313 EAST ST	2020, 2017, 2014, 2010, 2005, 2003, 2000, 1997, 1995, 1992, 1988, 1982, 1972, 1967, 1962, 1957, 1952, 1947, 1941, 1936, 1931, 1926, 1922
313 EAST ST	2020, 2017, 2014, 2010, 2005, 2003, 2000, 1997, 1995, 1992, 1988, 1982, 1977, 1972, 1967, 1957, 1952, 1947, 1941, 1936, 1931, 1926, 1922
313 EAST ST	2020, 2017, 2014, 2010, 2005, 2003, 2000, 1997, 1995, 1992, 1988, 1982, 1977, 1972, 1962, 1957, 1952, 1947, 1941, 1936, 1931, 1926, 1922
313 EAST ST	2020, 2017, 2014, 2010, 2005, 2003, 2000, 1997, 1995, 1992, 1988, 1982, 1977, 1972, 1967, 1962, 1957, 1952, 1947, 1941, 1936, 1931, 1926
313 EAST ST	2020, 2017, 2014, 2010, 2005, 2003, 2000, 1997, 1995, 1992, 1988, 1982, 1977, 1972, 1967, 1962, 1957, 1952, 1947, 1941, 1936, 1931, 1922
313 EAST ST	2020, 2017, 2014, 2010, 2005, 2003, 2000, 1997, 1995, 1992, 1988, 1982, 1977, 1972, 1967, 1962, 1957, 1952, 1947, 1941, 1936, 1926, 1922
313 EAST ST	2020, 2017, 2014, 2010, 2005, 2003, 2000, 1997, 1995, 1992, 1988, 1982, 1977, 1972, 1967, 1962, 1957, 1952, 1947, 1941, 1931, 1926, 1922
313 EAST ST	2020, 2017, 2014, 2010, 2005, 2003, 2000, 1997, 1995, 1992, 1988, 1982, 1977, 1972, 1967, 1962, 1957, 1952, 1947, 1936, 1931, 1926, 1922
313 S BLOODWORTH ST	2020, 2017, 2014, 2010, 2005, 2003, 2000, 1997, 1992, 1988, 1982, 1977, 1972, 1967, 1962, 1957, 1952, 1947, 1941, 1936, 1931, 1926, 1922
313 S BLOODWORTH ST	2020, 2017, 2010, 2005, 2003, 2000, 1997, 1995, 1992, 1988, 1982, 1977, 1972, 1967, 1962, 1957, 1952, 1947, 1941, 1936, 1931, 1926, 1922
313 S BLOODWORTH ST	2020, 2014, 2010, 2005, 2003, 2000, 1997, 1995, 1992, 1988, 1982, 1977, 1972, 1967, 1962, 1957, 1952, 1947, 1941, 1936, 1931, 1926, 1922
313 S BLOODWORTH ST	2017, 2014, 2010, 2005, 2003, 2000, 1997, 1995, 1992, 1988, 1982, 1977, 1972, 1967, 1962, 1957, 1952, 1947, 1941, 1936, 1931, 1926, 1922
313 S BLOODWORTH ST	2020, 2017, 2014, 2010, 2003, 2000, 1997, 1995, 1992, 1988, 1982, 1977, 1972, 1967, 1962, 1957, 1952, 1947, 1941, 1936, 1931, 1926, 1922
313 S BLOODWORTH ST	2020, 2017, 2014, 2005, 2003, 2000, 1997, 1995, 1992, 1988, 1982, 1977, 1972, 1967, 1962, 1957, 1952, 1947, 1941, 1936, 1931, 1926, 1922
313 S BLOUNT ST	2020, 2017, 2014, 2005, 2003, 2000, 1997, 1995, 1992, 1988, 1982, 1977, 1972, 1967, 1962, 1957, 1952, 1947, 1941, 1936, 1931, 1926, 1922
313 S BLOUNT ST	2020, 2017, 2014, 2010, 2003, 2000, 1997, 1995, 1992, 1988, 1982, 1977, 1972, 1967, 1962, 1957, 1952, 1947, 1941, 1936, 1931, 1926, 1922
313 S BLOUNT ST	2017, 2014, 2010, 2005, 2003, 2000, 1997, 1995, 1992, 1988, 1982, 1977, 1972, 1967, 1962, 1957, 1952, 1947, 1941, 1936, 1931, 1926, 1922

FINDINGS

Address Researched	Address Not Identified in Research Source
313 S BLOUNT ST	2020, 2017, 2010, 2005, 2003, 2000, 1997, 1995, 1992, 1988, 1982, 1977, 1972, 1967, 1962, 1957, 1952, 1947, 1941, 1936, 1931, 1926, 1922
313 S BLOUNT ST	2020, 2014, 2010, 2005, 2003, 2000, 1997, 1995, 1992, 1988, 1982, 1977, 1972, 1967, 1962, 1957, 1952, 1947, 1941, 1936, 1931, 1926, 1922
313 S BLOUNT ST	2020, 2017, 2014, 2010, 2005, 2003, 2000, 1997, 1992, 1988, 1982, 1977, 1972, 1967, 1962, 1957, 1952, 1947, 1941, 1936, 1931, 1926, 1922
313 S BLOUNT ST	2020, 2017, 2014, 2010, 2005, 2003, 2000, 1997, 1995, 1988, 1982, 1977, 1972, 1967, 1962, 1957, 1952, 1947, 1941, 1936, 1931, 1926, 1922
313 S BLOUNT ST	2020, 2017, 2014, 2010, 2005, 2003, 1997, 1995, 1992, 1988, 1982, 1977, 1972, 1967, 1962, 1957, 1952, 1947, 1941, 1936, 1931, 1926, 1922
313 S BLOUNT ST STE 200D	2017, 2014, 2010, 2005, 2003, 2000, 1997, 1995, 1992, 1988, 1982, 1977, 1972, 1967, 1962, 1957, 1952, 1947, 1941, 1936, 1931, 1926, 1922
313 S EAST ST	2020, 2017, 2014, 2010, 2005, 2003, 2000, 1997, 1995, 1988, 1982, 1977, 1972, 1967, 1962, 1957, 1952, 1947, 1941, 1936, 1931, 1926, 1922
314 BLOODWORTH ST	2020, 2017, 2014, 2010, 2005, 2003, 2000, 1997, 1995, 1992, 1982, 1977, 1972, 1967, 1962, 1957, 1952, 1947, 1941, 1936, 1931, 1926, 1922
314 BLOODWORTH ST	2020, 2017, 2014, 2010, 2005, 2003, 2000, 1997, 1995, 1992, 1988, 1982, 1972, 1967, 1962, 1957, 1952, 1947, 1941, 1936, 1931, 1926, 1922
314 BLOODWORTH ST	2020, 2017, 2014, 2010, 2005, 2003, 2000, 1997, 1995, 1992, 1988, 1977, 1972, 1967, 1962, 1957, 1952, 1947, 1941, 1936, 1931, 1926, 1922
314 BLOODWORTH ST	2020, 2017, 2014, 2010, 2005, 2003, 2000, 1997, 1995, 1992, 1988, 1982, 1977, 1972, 1967, 1962, 1957, 1952, 1941, 1936, 1931, 1926, 1922
314 BLOODWORTH ST	2020, 2017, 2014, 2010, 2005, 2003, 2000, 1997, 1995, 1992, 1988, 1982, 1977, 1972, 1967, 1962, 1957, 1947, 1941, 1936, 1931, 1926, 1922
314 BLOODWORTH ST	2020, 2017, 2014, 2010, 2005, 2003, 2000, 1997, 1995, 1992, 1988, 1982, 1977, 1972, 1962, 1957, 1952, 1947, 1941, 1936, 1931, 1926, 1922
314 BLOODWORTH ST	2020, 2017, 2014, 2010, 2005, 2003, 2000, 1997, 1995, 1992, 1988, 1982, 1977, 1967, 1962, 1957, 1952, 1947, 1941, 1936, 1931, 1926, 1922
314 BLOODWORTH ST	2020, 2017, 2014, 2010, 2005, 2003, 2000, 1997, 1995, 1992, 1988, 1982, 1977, 1972, 1967, 1962, 1952, 1947, 1941, 1936, 1931, 1926, 1922
314 BLOODWORTH ST	2020, 2017, 2014, 2010, 2005, 2003, 2000, 1997, 1995, 1992, 1988, 1982, 1977, 1972, 1967, 1957, 1952, 1947, 1941, 1936, 1931, 1926, 1922
314 BLOODWORTH ST	2020, 2017, 2014, 2010, 2005, 2003, 2000, 1997, 1995, 1992, 1988, 1982, 1977, 1972, 1967, 1962, 1957, 1952, 1947, 1941, 1936, 1931, 1926
314 BLOODWORTH ST	2020, 2017, 2014, 2010, 2005, 2003, 2000, 1997, 1995, 1992, 1988, 1982, 1977, 1972, 1967, 1962, 1957, 1952, 1947, 1941, 1936, 1931, 1922
314 BLOODWORTH ST	2020, 2017, 2014, 2010, 2005, 2003, 2000, 1997, 1995, 1992, 1988, 1982, 1977, 1972, 1967, 1962, 1957, 1952, 1947, 1941, 1936, 1926, 1922
314 BLOODWORTH ST	2020, 2017, 2014, 2010, 2005, 2003, 2000, 1997, 1995, 1992, 1988, 1982, 1977, 1972, 1967, 1962, 1957, 1952, 1947, 1936, 1931, 1926, 1922
314 BLOODWORTH ST	2020, 2017, 2014, 2010, 2005, 2003, 2000, 1997, 1995, 1992, 1988, 1982, 1977, 1972, 1967, 1962, 1957, 1952, 1947, 1941, 1931, 1926, 1922
314 BLOUNT ST	2020, 2017, 2014, 2010, 2005, 2003, 2000, 1997, 1995, 1992, 1988, 1982, 1977, 1972, 1967, 1962, 1957, 1952, 1947, 1941, 1931, 1926, 1922

FINDINGS

Address Researched	Address Not Identified in Research Source
314 BLOUNT ST	2020, 2017, 2014, 2010, 2005, 2003, 2000, 1997, 1995, 1992, 1988, 1982, 1977, 1972, 1967, 1962, 1957, 1952, 1947, 1936, 1931, 1926, 1922
314 BLOUNT ST	2020, 2017, 2014, 2010, 2005, 2003, 2000, 1997, 1995, 1992, 1988, 1982, 1977, 1972, 1967, 1962, 1957, 1952, 1947, 1941, 1936, 1926, 1922
314 BLOUNT ST	2020, 2017, 2014, 2010, 2005, 2003, 2000, 1997, 1995, 1992, 1988, 1982, 1977, 1972, 1967, 1962, 1957, 1952, 1947, 1941, 1936, 1931, 1922
314 BLOUNT ST	2020, 2017, 2014, 2010, 2005, 2003, 2000, 1997, 1995, 1992, 1988, 1982, 1977, 1972, 1967, 1962, 1952, 1947, 1941, 1936, 1931, 1926, 1922
314 BLOUNT ST	2020, 2017, 2014, 2010, 2005, 2003, 2000, 1997, 1995, 1992, 1988, 1982, 1977, 1972, 1967, 1962, 1957, 1952, 1941, 1936, 1931, 1926, 1922
314 DAVIE ST	2020, 2017, 2014, 2010, 2005, 2003, 2000, 1997, 1995, 1992, 1988, 1982, 1977, 1972, 1967, 1962, 1957, 1952, 1941, 1936, 1931, 1926, 1922
314 DAVIE ST	2020, 2017, 2014, 2010, 2005, 2003, 2000, 1997, 1995, 1992, 1988, 1982, 1977, 1972, 1967, 1962, 1952, 1947, 1941, 1936, 1931, 1926, 1922
314 DAVIE ST	2020, 2017, 2014, 2010, 2005, 2003, 2000, 1997, 1995, 1992, 1988, 1982, 1977, 1972, 1967, 1962, 1957, 1947, 1941, 1936, 1931, 1926, 1922
314 DAVIE ST	2020, 2017, 2014, 2010, 2005, 2003, 2000, 1997, 1995, 1992, 1988, 1982, 1977, 1972, 1962, 1957, 1952, 1947, 1941, 1936, 1931, 1926, 1922
314 DAVIE ST	2020, 2017, 2014, 2010, 2005, 2003, 2000, 1997, 1995, 1992, 1988, 1982, 1977, 1972, 1967, 1957, 1952, 1947, 1941, 1936, 1931, 1926, 1922
314 DAVIE ST	2020, 2017, 2014, 2010, 2005, 2003, 2000, 1997, 1995, 1992, 1988, 1982, 1972, 1967, 1962, 1957, 1952, 1947, 1941, 1936, 1931, 1926, 1922
314 DAVIE ST	2020, 2017, 2014, 2010, 2005, 2003, 2000, 1997, 1995, 1992, 1988, 1982, 1977, 1967, 1962, 1957, 1952, 1947, 1941, 1936, 1931, 1926, 1922
314 DAVIE ST	2020, 2017, 2014, 2010, 2005, 2003, 2000, 1997, 1995, 1992, 1988, 1977, 1972, 1967, 1962, 1957, 1952, 1947, 1941, 1936, 1931, 1926, 1922
314 DAVIE ST	2020, 2017, 2014, 2010, 2005, 2003, 2000, 1997, 1995, 1992, 1982, 1977, 1972, 1967, 1962, 1957, 1952, 1947, 1941, 1936, 1931, 1926, 1922
314 DAVIE ST	2020, 2017, 2014, 2010, 2005, 2003, 2000, 1995, 1992, 1988, 1982, 1977, 1972, 1967, 1962, 1957, 1952, 1947, 1941, 1936, 1931, 1926, 1922
314 DAVIE ST	2020, 2017, 2014, 2010, 2005, 2003, 2000, 1997, 1995, 1988, 1982, 1977, 1972, 1967, 1962, 1957, 1952, 1947, 1941, 1936, 1931, 1926, 1922
314 DAVIE ST	2020, 2017, 2014, 2010, 2005, 2003, 2000, 1997, 1995, 1992, 1988, 1982, 1977, 1972, 1967, 1962, 1957, 1952, 1947, 1941, 1936, 1931, 1922
314 DAVIE ST	2020, 2017, 2014, 2010, 2005, 2003, 2000, 1997, 1995, 1992, 1988, 1982, 1977, 1972, 1967, 1962, 1957, 1952, 1947, 1941, 1936, 1931, 1926
314 DAVIE ST	2020, 2017, 2014, 2010, 2005, 2003, 2000, 1997, 1995, 1992, 1988, 1982, 1977, 1972, 1967, 1962, 1957, 1952, 1947, 1941, 1936, 1926, 1922
314 DAVIE ST	2020, 2017, 2014, 2010, 2005, 2003, 2000, 1997, 1995, 1992, 1988, 1982, 1977, 1972, 1967, 1962, 1957, 1952, 1947, 1936, 1931, 1926, 1922
314 DAVIE ST	2020, 2017, 2014, 2010, 2005, 2003, 2000, 1997, 1995, 1992, 1988, 1982, 1977, 1972, 1967, 1962, 1957, 1952, 1947, 1941, 1931, 1926, 1922
314 E DAVIE ST	2020, 2017, 2014, 2010, 2005, 2003, 2000, 1997, 1995, 1988, 1982, 1977, 1972, 1967, 1962, 1957, 1952, 1947, 1941, 1936, 1931, 1926, 1922

FINDINGS

Address Researched	Address Not Identified in Research Source
314 E DAVIE ST	2020, 2017, 2014, 2010, 2005, 2003, 2000, 1997, 1992, 1988, 1982, 1977, 1972, 1967, 1962, 1957, 1952, 1947, 1941, 1936, 1931, 1926, 1922
314 E DAVIE ST	2020, 2017, 2014, 2010, 2003, 2000, 1997, 1995, 1992, 1988, 1982, 1977, 1972, 1967, 1962, 1957, 1952, 1947, 1941, 1936, 1931, 1926, 1922
314 E HARGETT ST	2020, 2017, 2014, 2005, 2003, 2000, 1997, 1995, 1992, 1988, 1982, 1977, 1972, 1967, 1962, 1957, 1952, 1947, 1941, 1936, 1931, 1926, 1922
314 E HARGETT ST	2020, 2017, 2010, 2005, 2003, 2000, 1997, 1995, 1992, 1988, 1982, 1977, 1972, 1967, 1962, 1957, 1952, 1947, 1941, 1936, 1931, 1926, 1922
314 E HARGETT ST	2020, 2017, 2014, 2010, 2003, 2000, 1997, 1995, 1992, 1988, 1982, 1977, 1972, 1967, 1962, 1957, 1952, 1947, 1941, 1936, 1931, 1926, 1922
314 E HARGETT ST	2017, 2014, 2010, 2005, 2003, 2000, 1997, 1995, 1992, 1988, 1982, 1977, 1972, 1967, 1962, 1957, 1952, 1947, 1941, 1936, 1931, 1926, 1922
314 E HARGETT ST	2020, 2014, 2010, 2005, 2003, 2000, 1997, 1995, 1992, 1988, 1982, 1977, 1972, 1967, 1962, 1957, 1952, 1947, 1941, 1936, 1931, 1926, 1922
314 E HARGETT ST	2020, 2017, 2014, 2010, 2005, 2003, 1997, 1995, 1992, 1988, 1982, 1977, 1972, 1967, 1962, 1957, 1952, 1947, 1941, 1936, 1931, 1926, 1922
314 E HARGETT ST	2020, 2017, 2014, 2010, 2005, 2003, 2000, 1997, 1992, 1988, 1982, 1977, 1972, 1967, 1962, 1957, 1952, 1947, 1941, 1936, 1931, 1926, 1922
314 E HARGETT ST	2020, 2017, 2014, 2010, 2005, 2003, 2000, 1997, 1995, 1988, 1982, 1977, 1972, 1967, 1962, 1957, 1952, 1947, 1941, 1936, 1931, 1926, 1922
314 EAST ST	2020, 2017, 2014, 2010, 2005, 2003, 2000, 1997, 1995, 1992, 1988, 1982, 1977, 1972, 1967, 1962, 1957, 1952, 1947, 1941, 1936, 1931, 1926
314 HARGETT ST	2020, 2017, 2014, 2010, 2005, 2003, 2000, 1997, 1995, 1992, 1988, 1982, 1977, 1972, 1967, 1962, 1957, 1952, 1947, 1941, 1936, 1931, 1926
314 HARGETT ST	2020, 2017, 2014, 2010, 2005, 2003, 2000, 1997, 1995, 1992, 1988, 1982, 1977, 1972, 1967, 1962, 1957, 1952, 1947, 1941, 1936, 1931, 1922
314 HARGETT ST	2020, 2017, 2014, 2010, 2005, 2003, 2000, 1997, 1995, 1992, 1988, 1982, 1977, 1972, 1967, 1962, 1957, 1952, 1947, 1936, 1931, 1926, 1922
314 HARGETT ST	2020, 2017, 2014, 2010, 2005, 2003, 2000, 1997, 1995, 1992, 1988, 1982, 1977, 1972, 1967, 1962, 1957, 1952, 1947, 1941, 1936, 1926, 1922
314 HARGETT ST	2020, 2017, 2014, 2010, 2005, 2003, 2000, 1997, 1995, 1992, 1988, 1982, 1977, 1972, 1967, 1962, 1957, 1952, 1947, 1941, 1931, 1926, 1922
314 HARGETT ST	2020, 2017, 2014, 2010, 2005, 2003, 2000, 1997, 1995, 1988, 1982, 1977, 1972, 1967, 1962, 1957, 1952, 1947, 1941, 1936, 1931, 1926, 1922
314 HARGETT ST	2020, 2017, 2014, 2010, 2005, 2003, 2000, 1997, 1995, 1992, 1982, 1977, 1972, 1967, 1962, 1957, 1952, 1947, 1941, 1936, 1931, 1926, 1922
314 HARGETT ST	2020, 2017, 2014, 2010, 2005, 2003, 2000, 1995, 1992, 1988, 1982, 1977, 1972, 1967, 1962, 1957, 1952, 1947, 1941, 1936, 1931, 1926, 1922
314 HARGETT ST	2020, 2017, 2014, 2010, 2005, 2000, 1997, 1995, 1992, 1988, 1982, 1977, 1972, 1967, 1962, 1957, 1952, 1947, 1941, 1936, 1931, 1926, 1922
314 HARGETT ST	2020, 2017, 2014, 2010, 2005, 2003, 2000, 1997, 1995, 1992, 1988, 1982, 1977, 1967, 1962, 1957, 1952, 1947, 1941, 1936, 1931, 1926, 1922
314 HARGETT ST	2020, 2017, 2014, 2010, 2005, 2003, 2000, 1997, 1995, 1992, 1988, 1977, 1972, 1967, 1962, 1957, 1952, 1947, 1941, 1936, 1931, 1926, 1922

FINDINGS

Address Researched	Address Not Identified in Research Source
314 HARGETT ST	2020, 2017, 2014, 2010, 2005, 2003, 2000, 1997, 1995, 1992, 1988, 1982, 1972, 1967, 1962, 1957, 1952, 1947, 1941, 1936, 1931, 1926, 1922
314 HARGETT ST	2020, 2017, 2014, 2010, 2005, 2003, 2000, 1997, 1995, 1992, 1988, 1982, 1977, 1972, 1967, 1957, 1952, 1947, 1941, 1936, 1931, 1926, 1922
314 HARGETT ST	2020, 2017, 2014, 2010, 2005, 2003, 2000, 1997, 1995, 1992, 1988, 1982, 1977, 1972, 1962, 1957, 1952, 1947, 1941, 1936, 1931, 1926, 1922
314 HARGETT ST	2020, 2017, 2014, 2010, 2005, 2003, 2000, 1997, 1995, 1992, 1988, 1982, 1977, 1972, 1967, 1962, 1952, 1947, 1941, 1936, 1931, 1926, 1922
314 HARGETT ST	2020, 2017, 2014, 2010, 2005, 2003, 2000, 1997, 1995, 1992, 1988, 1982, 1977, 1972, 1967, 1962, 1957, 1947, 1941, 1936, 1931, 1926, 1922
314 HARGETT ST	2020, 2017, 2014, 2010, 2005, 2003, 2000, 1997, 1995, 1992, 1988, 1982, 1977, 1972, 1967, 1962, 1957, 1952, 1941, 1936, 1931, 1926, 1922
314 LOVES ALY	2020, 2017, 2014, 2010, 2005, 2003, 2000, 1997, 1995, 1992, 1988, 1982, 1977, 1972, 1967, 1962, 1957, 1947, 1941, 1936, 1931, 1926, 1922
314 LOVES ALY	2020, 2017, 2014, 2010, 2005, 2003, 2000, 1997, 1995, 1992, 1988, 1982, 1977, 1972, 1967, 1962, 1957, 1952, 1941, 1936, 1931, 1926, 1922
314 LOVES ALY	2020, 2017, 2014, 2010, 2005, 2003, 2000, 1997, 1995, 1992, 1988, 1982, 1977, 1972, 1967, 1962, 1952, 1947, 1941, 1936, 1931, 1926, 1922
314 LOVES ALY	2020, 2017, 2014, 2010, 2005, 2003, 2000, 1997, 1995, 1992, 1988, 1982, 1977, 1972, 1962, 1957, 1952, 1947, 1941, 1936, 1931, 1926, 1922
314 LOVES ALY	2020, 2017, 2014, 2010, 2005, 2003, 2000, 1997, 1995, 1992, 1988, 1982, 1977, 1972, 1967, 1957, 1952, 1947, 1941, 1936, 1931, 1926, 1922
314 LOVES ALY	2020, 2017, 2014, 2010, 2005, 2003, 2000, 1997, 1995, 1992, 1988, 1982, 1977, 1967, 1962, 1957, 1952, 1947, 1941, 1936, 1931, 1926, 1922
314 LOVES ALY	2020, 2017, 2014, 2010, 2005, 2003, 2000, 1997, 1995, 1992, 1988, 1982, 1977, 1972, 1967, 1962, 1957, 1952, 1947, 1941, 1931, 1926, 1922
314 LOVES ALY	2020, 2017, 2014, 2010, 2005, 2003, 2000, 1997, 1995, 1992, 1988, 1982, 1977, 1972, 1967, 1962, 1957, 1952, 1947, 1941, 1936, 1926, 1922
314 LOVES ALY	2020, 2017, 2014, 2010, 2005, 2003, 2000, 1997, 1995, 1992, 1988, 1982, 1977, 1972, 1967, 1962, 1957, 1952, 1947, 1936, 1931, 1926, 1922
314 LOVES ALY	2020, 2017, 2014, 2010, 2005, 2003, 2000, 1997, 1995, 1992, 1988, 1982, 1977, 1972, 1967, 1962, 1957, 1952, 1947, 1941, 1936, 1931, 1922
314 MARTIN ST	2020, 2017, 2014, 2010, 2005, 2003, 2000, 1997, 1995, 1992, 1988, 1982, 1977, 1972, 1967, 1962, 1957, 1952, 1947, 1941, 1936, 1931, 1926
314 MARTIN ST	2020, 2017, 2014, 2010, 2005, 2003, 2000, 1997, 1995, 1992, 1988, 1982, 1977, 1972, 1967, 1962, 1957, 1952, 1947, 1941, 1936, 1931, 1922
314 MARTIN ST	2020, 2017, 2014, 2010, 2005, 2003, 2000, 1997, 1995, 1992, 1988, 1982, 1977, 1972, 1967, 1962, 1957, 1952, 1947, 1936, 1931, 1926, 1922
314 MARTIN ST	2020, 2017, 2014, 2010, 2005, 2003, 2000, 1997, 1995, 1992, 1988, 1982, 1977, 1972, 1967, 1962, 1957, 1952, 1947, 1941, 1936, 1926, 1922
314 MARTIN ST	2020, 2017, 2014, 2010, 2005, 2003, 2000, 1997, 1995, 1992, 1988, 1982, 1977, 1972, 1967, 1962, 1957, 1952, 1947, 1941, 1931, 1926, 1922
314 MARTIN ST	2020, 2017, 2014, 2010, 2005, 2003, 2000, 1997, 1995, 1992, 1988, 1982, 1977, 1972, 1967, 1957, 1952, 1947, 1941, 1936, 1931, 1926, 1922

FINDINGS

Address Researched	Address Not Identified in Research Source
314 MARTIN ST	2020, 2017, 2014, 2010, 2005, 2003, 2000, 1997, 1995, 1992, 1988, 1982, 1977, 1972, 1962, 1957, 1952, 1947, 1941, 1936, 1931, 1926, 1922
314 MARTIN ST	2020, 2017, 2014, 2010, 2005, 2003, 2000, 1997, 1995, 1992, 1988, 1982, 1977, 1972, 1967, 1962, 1957, 1947, 1941, 1936, 1931, 1926, 1922
314 MARTIN ST	2020, 2017, 2014, 2010, 2005, 2003, 2000, 1997, 1995, 1992, 1988, 1982, 1977, 1972, 1967, 1962, 1952, 1947, 1941, 1936, 1931, 1926, 1922
314 MARTIN ST	2020, 2017, 2014, 2010, 2005, 2003, 2000, 1997, 1995, 1992, 1988, 1982, 1977, 1972, 1967, 1962, 1957, 1952, 1941, 1936, 1931, 1926, 1922
314 PARHAM ST	2020, 2017, 2014, 2010, 2005, 2003, 2000, 1997, 1995, 1992, 1988, 1982, 1977, 1972, 1967, 1962, 1957, 1952, 1947, 1941, 1936, 1931, 1922
315 BLAKE ST	2020, 2017, 2014, 2010, 2005, 2003, 2000, 1997, 1995, 1992, 1988, 1982, 1977, 1972, 1967, 1962, 1957, 1952, 1947, 1941, 1936, 1931, 1922
315 BLAKE ST	2020, 2017, 2014, 2010, 2005, 2003, 2000, 1997, 1995, 1992, 1988, 1982, 1977, 1972, 1967, 1962, 1957, 1952, 1947, 1941, 1936, 1926, 1922
315 BLAKE ST	2020, 2017, 2014, 2010, 2005, 2003, 2000, 1997, 1995, 1992, 1988, 1982, 1977, 1972, 1967, 1962, 1957, 1952, 1947, 1941, 1931, 1926, 1922
315 BLAKE ST	2020, 2017, 2014, 2010, 2005, 2003, 2000, 1997, 1995, 1992, 1988, 1982, 1977, 1972, 1967, 1962, 1957, 1952, 1947, 1936, 1931, 1926, 1922
315 BLAKE ST	2020, 2017, 2014, 2010, 2005, 2003, 2000, 1997, 1995, 1992, 1988, 1982, 1977, 1972, 1967, 1962, 1957, 1952, 1941, 1936, 1931, 1926, 1922
315 BLAKE ST	2020, 2017, 2014, 2010, 2005, 2003, 2000, 1997, 1995, 1992, 1988, 1982, 1977, 1972, 1967, 1962, 1952, 1947, 1941, 1936, 1931, 1926, 1922
315 BLAKE ST	2020, 2017, 2014, 2010, 2005, 2003, 2000, 1997, 1995, 1992, 1988, 1982, 1977, 1972, 1967, 1962, 1957, 1947, 1941, 1936, 1931, 1926, 1922
315 BLAKE ST	2020, 2017, 2014, 2010, 2005, 2003, 2000, 1997, 1995, 1992, 1988, 1982, 1977, 1972, 1967, 1957, 1952, 1947, 1941, 1936, 1931, 1926, 1922
315 BLAKE ST	2020, 2017, 2014, 2010, 2005, 2003, 2000, 1997, 1995, 1992, 1988, 1982, 1977, 1972, 1962, 1957, 1952, 1947, 1941, 1936, 1931, 1926, 1922
315 BLAKE ST	2020, 2017, 2014, 2010, 2005, 2003, 2000, 1997, 1995, 1992, 1988, 1982, 1972, 1967, 1962, 1957, 1952, 1947, 1941, 1936, 1931, 1926, 1922
315 BLAKE ST	2020, 2017, 2014, 2010, 2005, 2003, 2000, 1997, 1995, 1992, 1988, 1982, 1977, 1967, 1962, 1957, 1952, 1947, 1941, 1936, 1931, 1926, 1922
315 BLAKE ST	2020, 2017, 2014, 2010, 2005, 2000, 1997, 1995, 1992, 1988, 1982, 1977, 1972, 1967, 1962, 1957, 1952, 1947, 1941, 1936, 1931, 1926, 1922
315 BLAKE ST	2020, 2014, 2010, 2005, 2003, 2000, 1997, 1995, 1992, 1988, 1982, 1977, 1972, 1967, 1962, 1957, 1952, 1947, 1941, 1936, 1931, 1926, 1922
315 BLAKE ST	2017, 2014, 2010, 2005, 2003, 2000, 1997, 1995, 1992, 1988, 1982, 1977, 1972, 1967, 1962, 1957, 1952, 1947, 1941, 1936, 1931, 1926, 1922
315 BLAKE ST	2020, 2017, 2014, 2010, 2005, 2003, 2000, 1997, 1995, 1992, 1982, 1977, 1972, 1967, 1962, 1957, 1952, 1947, 1941, 1936, 1931, 1926, 1922
315 BLAKE ST	2020, 2017, 2014, 2010, 2005, 2003, 2000, 1997, 1995, 1992, 1988, 1977, 1972, 1967, 1962, 1957, 1952, 1947, 1941, 1936, 1931, 1926, 1922
315 BLOODWORTH ST	2020, 2017, 2014, 2010, 2005, 2003, 2000, 1997, 1995, 1992, 1988, 1977, 1972, 1967, 1962, 1957, 1952, 1947, 1941, 1936, 1931, 1926, 1922

FINDINGS

Address Researched	Address Not Identified in Research Source
315 BLOODWORTH ST	2020, 2017, 2014, 2010, 2005, 2003, 2000, 1997, 1995, 1992, 1988, 1982, 1972, 1967, 1962, 1957, 1952, 1947, 1941, 1936, 1931, 1926, 1922
315 BLOODWORTH ST	2020, 2017, 2014, 2010, 2005, 2003, 2000, 1997, 1995, 1992, 1982, 1977, 1972, 1967, 1962, 1957, 1952, 1947, 1941, 1936, 1931, 1926, 1922
315 BLOODWORTH ST	2020, 2017, 2014, 2010, 2005, 2000, 1997, 1995, 1992, 1988, 1982, 1977, 1972, 1967, 1962, 1957, 1952, 1947, 1941, 1936, 1931, 1926, 1922
315 BLOODWORTH ST	2020, 2017, 2014, 2010, 2005, 2003, 2000, 1997, 1995, 1992, 1988, 1982, 1977, 1967, 1962, 1957, 1952, 1947, 1941, 1936, 1931, 1926, 1922
315 BLOODWORTH ST	2020, 2017, 2014, 2010, 2005, 2003, 2000, 1997, 1995, 1992, 1988, 1982, 1977, 1972, 1962, 1957, 1952, 1947, 1941, 1936, 1931, 1926, 1922
315 BLOODWORTH ST	2020, 2017, 2014, 2010, 2005, 2003, 2000, 1997, 1995, 1992, 1988, 1982, 1977, 1972, 1967, 1962, 1952, 1947, 1941, 1936, 1931, 1926, 1922
315 BLOODWORTH ST	2020, 2017, 2014, 2010, 2005, 2003, 2000, 1997, 1995, 1992, 1988, 1982, 1977, 1972, 1967, 1957, 1952, 1947, 1941, 1936, 1931, 1926, 1922
315 BLOODWORTH ST	2020, 2017, 2014, 2010, 2005, 2003, 2000, 1997, 1995, 1992, 1988, 1982, 1977, 1972, 1967, 1962, 1957, 1947, 1941, 1936, 1931, 1926, 1922
315 BLOODWORTH ST	2020, 2017, 2014, 2010, 2005, 2003, 2000, 1997, 1995, 1992, 1988, 1982, 1977, 1972, 1967, 1962, 1957, 1952, 1947, 1941, 1936, 1931, 1926, 1922
315 BLOODWORTH ST	2020, 2017, 2014, 2010, 2005, 2003, 2000, 1997, 1995, 1992, 1988, 1982, 1977, 1972, 1967, 1962, 1957, 1952, 1947, 1941, 1936, 1931, 1926, 1922
315 BLOODWORTH ST	2020, 2017, 2014, 2010, 2005, 2003, 2000, 1997, 1995, 1992, 1988, 1982, 1977, 1972, 1967, 1962, 1957, 1952, 1947, 1941, 1936, 1931, 1926
315 BLOODWORTH ST	2020, 2017, 2014, 2010, 2005, 2003, 2000, 1997, 1995, 1992, 1988, 1982, 1977, 1972, 1967, 1962, 1957, 1952, 1947, 1941, 1936, 1931, 1922
315 BLOUNT ST	2020, 2017, 2014, 2010, 2005, 2003, 2000, 1997, 1995, 1992, 1988, 1982, 1977, 1972, 1967, 1962, 1957, 1952, 1947, 1941, 1936, 1931, 1922
315 BLOUNT ST	2020, 2017, 2014, 2010, 2005, 2003, 2000, 1997, 1995, 1992, 1988, 1982, 1977, 1972, 1967, 1962, 1957, 1952, 1947, 1941, 1936, 1931, 1926
315 BLOUNT ST	2020, 2017, 2014, 2010, 2005, 2003, 2000, 1997, 1995, 1992, 1988, 1982, 1977, 1972, 1967, 1962, 1957, 1952, 1947, 1941, 1936, 1926, 1922
315 BLOUNT ST	2020, 2017, 2014, 2010, 2005, 2003, 2000, 1997, 1995, 1992, 1988, 1982, 1977, 1972, 1967, 1962, 1957, 1952, 1947, 1936, 1931, 1926, 1922
315 BLOUNT ST	2020, 2017, 2014, 2010, 2005, 2003, 2000, 1997, 1995, 1992, 1988, 1982, 1977, 1972, 1967, 1962, 1957, 1952, 1947, 1941, 1931, 1926, 1922
315 DAVIE ST	2020, 2017, 2014, 2010, 2005, 2003, 2000, 1997, 1995, 1992, 1988, 1982, 1977, 1972, 1967, 1962, 1957, 1952, 1947, 1941, 1931, 1926, 1922
315 DAVIE ST	2020, 2017, 2014, 2010, 2005, 2003, 2000, 1997, 1995, 1992, 1988, 1982, 1977, 1972, 1967, 1962, 1957, 1952, 1947, 1941, 1936, 1926, 1922
315 DAVIE ST	2020, 2017, 2014, 2010, 2005, 2003, 2000, 1997, 1995, 1992, 1988, 1982, 1977, 1972, 1967, 1962, 1957, 1952, 1947, 1941, 1936, 1931, 1926

FINDINGS

Address Researched	Address Not Identified in Research Source
315 DAVIE ST	2020, 2017, 2014, 2010, 2005, 2003, 2000, 1997, 1995, 1992, 1988, 1982, 1977, 1972, 1967, 1962, 1957, 1952, 1947, 1941, 1936, 1931, 1922
315 DAVIE ST	2020, 2017, 2014, 2010, 2005, 2003, 2000, 1997, 1995, 1992, 1988, 1982, 1977, 1972, 1967, 1962, 1957, 1952, 1941, 1936, 1931, 1926, 1922
315 EAST ST	2020, 2017, 2014, 2010, 2005, 2003, 2000, 1997, 1995, 1992, 1988, 1982, 1977, 1972, 1967, 1962, 1957, 1952, 1941, 1936, 1931, 1926, 1922
315 EAST ST	2020, 2017, 2014, 2010, 2005, 2003, 2000, 1997, 1995, 1992, 1988, 1982, 1977, 1972, 1967, 1962, 1957, 1947, 1941, 1936, 1931, 1926, 1922
315 EAST ST	2020, 2017, 2014, 2010, 2005, 2003, 2000, 1997, 1995, 1992, 1988, 1982, 1977, 1972, 1962, 1957, 1952, 1947, 1941, 1936, 1931, 1926, 1922
315 EAST ST	2020, 2017, 2014, 2010, 2005, 2003, 2000, 1997, 1995, 1992, 1988, 1982, 1977, 1972, 1967, 1957, 1952, 1947, 1941, 1936, 1931, 1926, 1922
315 EAST ST	2020, 2017, 2014, 2010, 2005, 2003, 2000, 1997, 1995, 1992, 1988, 1982, 1977, 1967, 1962, 1957, 1952, 1947, 1941, 1936, 1931, 1926, 1922
315 EAST ST	2020, 2017, 2014, 2010, 2005, 2003, 2000, 1997, 1995, 1992, 1988, 1982, 1972, 1967, 1962, 1957, 1952, 1947, 1941, 1936, 1931, 1926, 1922
315 EAST ST	2020, 2017, 2014, 2010, 2005, 2003, 2000, 1997, 1995, 1992, 1988, 1977, 1972, 1967, 1962, 1957, 1952, 1947, 1941, 1936, 1931, 1926, 1922
315 EAST ST	2020, 2017, 2014, 2010, 2005, 2000, 1997, 1995, 1992, 1988, 1982, 1977, 1972, 1967, 1962, 1957, 1952, 1947, 1941, 1936, 1931, 1926, 1922
315 EAST ST	2020, 2017, 2014, 2010, 2005, 2003, 2000, 1997, 1995, 1992, 1982, 1977, 1972, 1967, 1962, 1957, 1952, 1947, 1941, 1936, 1931, 1926, 1922
315 EAST ST	2020, 2017, 2014, 2010, 2005, 2003, 2000, 1997, 1995, 1988, 1982, 1977, 1972, 1967, 1962, 1957, 1952, 1947, 1941, 1936, 1931, 1926, 1922
315 EAST ST	2020, 2017, 2014, 2010, 2005, 2003, 2000, 1997, 1995, 1992, 1988, 1982, 1977, 1972, 1967, 1962, 1957, 1952, 1947, 1941, 1936, 1931, 1922
315 EAST ST	2020, 2017, 2014, 2010, 2005, 2003, 2000, 1997, 1995, 1992, 1988, 1982, 1977, 1972, 1967, 1962, 1957, 1952, 1947, 1941, 1936, 1931, 1926
315 EAST ST	2020, 2017, 2014, 2010, 2005, 2003, 2000, 1997, 1995, 1992, 1988, 1982, 1977, 1972, 1967, 1962, 1957, 1952, 1947, 1941, 1936, 1926, 1922
315 EAST ST	2020, 2017, 2014, 2010, 2005, 2003, 2000, 1997, 1995, 1992, 1988, 1982, 1977, 1972, 1967, 1962, 1957, 1952, 1947, 1941, 1931, 1926, 1922
315 EAST ST	2020, 2017, 2014, 2010, 2005, 2003, 2000, 1997, 1995, 1992, 1988, 1982, 1977, 1972, 1967, 1962, 1957, 1952, 1947, 1936, 1931, 1926, 1922
315 HARGETT ST	2020, 2017, 2014, 2010, 2005, 2003, 2000, 1997, 1995, 1992, 1988, 1982, 1977, 1972, 1967, 1962, 1957, 1952, 1947, 1941, 1936, 1931, 1926
315 MARTIN ST	2020, 2017, 2014, 2010, 2005, 2003, 2000, 1997, 1995, 1992, 1988, 1982, 1977, 1972, 1967, 1962, 1957, 1952, 1947, 1941, 1936, 1931, 1926
315 MARTIN ST	2020, 2017, 2014, 2010, 2005, 2003, 2000, 1997, 1995, 1992, 1988, 1982, 1977, 1972, 1967, 1962, 1957, 1952, 1947, 1941, 1936, 1931, 1922
315 MARTIN ST	2020, 2017, 2014, 2010, 2005, 2003, 2000, 1997, 1995, 1992, 1988, 1982, 1977, 1972, 1967, 1962, 1957, 1952, 1947, 1936, 1931, 1926, 1922
315 MARTIN ST	2020, 2017, 2014, 2010, 2005, 2003, 2000, 1997, 1995, 1992, 1988, 1982, 1977, 1972, 1967, 1962, 1957, 1952, 1947, 1941, 1931, 1926, 1922

FINDINGS

Address Researched	Address Not Identified in Research Source
315 MARTIN ST	2020, 2017, 2014, 2010, 2005, 2003, 2000, 1997, 1995, 1992, 1988, 1982, 1977, 1972, 1967, 1962, 1957, 1952, 1947, 1941, 1936, 1926, 1922
315 MARTIN ST	2020, 2017, 2014, 2010, 2005, 2003, 2000, 1997, 1995, 1992, 1988, 1977, 1972, 1967, 1962, 1957, 1952, 1947, 1941, 1936, 1931, 1926, 1922
315 MARTIN ST	2020, 2017, 2014, 2010, 2005, 2003, 2000, 1997, 1995, 1992, 1982, 1977, 1972, 1967, 1962, 1957, 1952, 1947, 1941, 1936, 1931, 1926, 1922
315 MARTIN ST	2020, 2017, 2014, 2010, 2005, 2003, 2000, 1997, 1995, 1992, 1988, 1982, 1972, 1967, 1962, 1957, 1952, 1947, 1941, 1936, 1931, 1926, 1922
315 MARTIN ST	2020, 2017, 2014, 2010, 2005, 2003, 2000, 1997, 1995, 1992, 1988, 1982, 1977, 1967, 1962, 1957, 1952, 1947, 1941, 1936, 1931, 1926, 1922
315 MARTIN ST	2020, 2017, 2014, 2010, 2005, 2003, 2000, 1997, 1995, 1992, 1988, 1982, 1977, 1972, 1967, 1957, 1952, 1947, 1941, 1936, 1931, 1926, 1922
315 MARTIN ST	2020, 2017, 2014, 2010, 2005, 2003, 2000, 1997, 1995, 1992, 1988, 1982, 1977, 1972, 1962, 1957, 1952, 1947, 1941, 1936, 1931, 1926, 1922
315 MARTIN ST	2020, 2017, 2014, 2010, 2005, 2003, 2000, 1997, 1995, 1992, 1988, 1982, 1977, 1972, 1967, 1962, 1957, 1947, 1941, 1936, 1931, 1926, 1922
315 MARTIN ST	2020, 2017, 2014, 2010, 2005, 2003, 2000, 1997, 1995, 1992, 1988, 1982, 1977, 1972, 1967, 1962, 1952, 1947, 1941, 1936, 1931, 1926, 1922
315 MARTIN ST	2020, 2017, 2014, 2010, 2005, 2003, 2000, 1997, 1995, 1992, 1988, 1982, 1977, 1972, 1967, 1962, 1957, 1952, 1941, 1936, 1931, 1926, 1922
315 S BLOODWORTH ST	2020, 2017, 2014, 2010, 2005, 2003, 2000, 1997, 1995, 1988, 1982, 1977, 1972, 1967, 1962, 1957, 1952, 1947, 1941, 1936, 1931, 1926, 1922
315 S BLOODWORTH ST	2020, 2017, 2014, 2005, 2003, 2000, 1997, 1995, 1992, 1988, 1982, 1977, 1972, 1967, 1962, 1957, 1952, 1947, 1941, 1936, 1931, 1926, 1922
315 S BLOODWORTH ST	2020, 2017, 2014, 2010, 2003, 2000, 1997, 1995, 1992, 1988, 1982, 1977, 1972, 1967, 1962, 1957, 1952, 1947, 1941, 1936, 1931, 1926, 1922
315 S BLOODWORTH ST	2017, 2014, 2010, 2005, 2003, 2000, 1997, 1995, 1992, 1988, 1982, 1977, 1972, 1967, 1962, 1957, 1952, 1947, 1941, 1936, 1931, 1926, 1922
315 S EAST ST	2017, 2014, 2010, 2005, 2003, 2000, 1997, 1995, 1992, 1988, 1982, 1977, 1972, 1967, 1962, 1957, 1952, 1947, 1941, 1936, 1931, 1926, 1922
315 S EAST ST	2020, 2014, 2010, 2005, 2003, 2000, 1997, 1995, 1992, 1988, 1982, 1977, 1972, 1967, 1962, 1957, 1952, 1947, 1941, 1936, 1931, 1926, 1922
315 S EAST ST	2020, 2017, 2010, 2005, 2003, 2000, 1997, 1995, 1992, 1988, 1982, 1977, 1972, 1967, 1962, 1957, 1952, 1947, 1941, 1936, 1931, 1926, 1922
315 S EAST ST	2020, 2017, 2014, 2005, 2003, 2000, 1997, 1995, 1992, 1988, 1982, 1977, 1972, 1967, 1962, 1957, 1952, 1947, 1941, 1936, 1931, 1926, 1922
315 S EAST ST	2020, 2017, 2014, 2010, 2003, 2000, 1997, 1995, 1992, 1988, 1982, 1977, 1972, 1967, 1962, 1957, 1952, 1947, 1941, 1936, 1931, 1926, 1922
316 BLAKE ST	2020, 2017, 2014, 2010, 2005, 2003, 2000, 1997, 1995, 1992, 1988, 1982, 1977, 1972, 1967, 1962, 1957, 1952, 1941, 1936, 1931, 1926, 1922
316 BLOODWORTH ST	2020, 2017, 2014, 2010, 2005, 2003, 2000, 1997, 1995, 1992, 1988, 1982, 1977, 1972, 1967, 1962, 1957, 1952, 1941, 1936, 1931, 1926, 1922
316 BLOODWORTH ST	2020, 2017, 2014, 2010, 2005, 2003, 2000, 1997, 1995, 1992, 1988, 1982, 1977, 1972, 1967, 1962, 1957, 1947, 1941, 1936, 1931, 1926, 1922

FINDINGS

Address Researched	Address Not Identified in Research Source
316 BLOODWORTH ST	2020, 2017, 2014, 2010, 2005, 2003, 2000, 1997, 1995, 1992, 1988, 1982, 1977, 1972, 1967, 1957, 1952, 1947, 1941, 1936, 1931, 1926, 1922
316 BLOODWORTH ST	2020, 2017, 2014, 2010, 2005, 2003, 2000, 1997, 1995, 1992, 1988, 1982, 1977, 1972, 1967, 1962, 1952, 1947, 1941, 1936, 1931, 1926, 1922
316 BLOODWORTH ST	2020, 2017, 2014, 2010, 2005, 2003, 2000, 1997, 1995, 1992, 1988, 1982, 1977, 1972, 1962, 1957, 1952, 1947, 1941, 1936, 1931, 1926, 1922
316 BLOODWORTH ST	2020, 2017, 2014, 2010, 2005, 2003, 2000, 1997, 1995, 1992, 1988, 1982, 1977, 1967, 1962, 1957, 1952, 1947, 1941, 1936, 1931, 1926, 1922
316 BLOODWORTH ST	2020, 2017, 2014, 2010, 2005, 2003, 2000, 1997, 1995, 1992, 1988, 1977, 1972, 1967, 1962, 1957, 1952, 1947, 1941, 1936, 1931, 1926, 1922
316 BLOODWORTH ST	2020, 2017, 2014, 2010, 2005, 2003, 2000, 1997, 1995, 1992, 1988, 1982, 1972, 1967, 1962, 1957, 1952, 1947, 1941, 1936, 1931, 1926, 1922
316 BLOODWORTH ST	2020, 2017, 2014, 2010, 2005, 2003, 2000, 1997, 1995, 1992, 1982, 1977, 1972, 1967, 1962, 1957, 1952, 1947, 1941, 1936, 1931, 1926, 1922
316 BLOODWORTH ST	2020, 2017, 2014, 2010, 2005, 2003, 2000, 1997, 1995, 1992, 1988, 1982, 1977, 1972, 1967, 1962, 1957, 1952, 1947, 1941, 1936, 1926, 1922
316 BLOODWORTH ST	2020, 2017, 2014, 2010, 2005, 2003, 2000, 1997, 1995, 1992, 1988, 1982, 1977, 1972, 1967, 1962, 1957, 1952, 1947, 1936, 1931, 1926, 1922
316 BLOODWORTH ST	2020, 2017, 2014, 2010, 2005, 2003, 2000, 1997, 1995, 1992, 1988, 1982, 1977, 1972, 1967, 1962, 1957, 1952, 1947, 1941, 1931, 1926, 1922
316 BLOODWORTH ST	2020, 2017, 2014, 2010, 2005, 2003, 2000, 1997, 1995, 1992, 1988, 1982, 1977, 1972, 1967, 1962, 1957, 1952, 1947, 1941, 1936, 1931, 1926
316 BLOODWORTH ST	2020, 2017, 2014, 2010, 2005, 2003, 2000, 1997, 1995, 1992, 1988, 1982, 1977, 1972, 1967, 1962, 1957, 1952, 1947, 1941, 1936, 1931, 1922
316 BLOUNT ST	2020, 2017, 2014, 2010, 2005, 2003, 2000, 1997, 1995, 1992, 1988, 1982, 1977, 1972, 1967, 1962, 1957, 1952, 1947, 1941, 1936, 1931, 1922
316 BLOUNT ST	2020, 2017, 2014, 2010, 2005, 2003, 2000, 1997, 1995, 1992, 1988, 1982, 1977, 1972, 1967, 1962, 1957, 1952, 1947, 1941, 1936, 1931, 1926
316 BLOUNT ST	2020, 2017, 2014, 2010, 2005, 2003, 2000, 1997, 1995, 1992, 1988, 1982, 1977, 1972, 1967, 1962, 1957, 1952, 1947, 1941, 1931, 1926, 1922
316 BLOUNT ST	2020, 2017, 2014, 2010, 2005, 2003, 2000, 1997, 1995, 1992, 1988, 1982, 1977, 1972, 1967, 1962, 1957, 1952, 1947, 1936, 1931, 1926, 1922
316 BLOUNT ST	2020, 2017, 2014, 2010, 2005, 2003, 2000, 1997, 1995, 1992, 1988, 1982, 1977, 1972, 1967, 1962, 1957, 1952, 1947, 1941, 1936, 1926, 1922
316 BLOUNT ST	2020, 2017, 2014, 2010, 2005, 2003, 2000, 1997, 1995, 1992, 1982, 1977, 1972, 1967, 1962, 1957, 1952, 1947, 1941, 1936, 1931, 1926, 1922
316 BLOUNT ST	2020, 2017, 2014, 2010, 2005, 2003, 2000, 1997, 1995, 1992, 1988, 1977, 1972, 1967, 1962, 1957, 1952, 1947, 1941, 1936, 1931, 1926, 1922
316 BLOUNT ST	2020, 2017, 2014, 2010, 2005, 2003, 2000, 1997, 1995, 1992, 1988, 1982, 1972, 1967, 1962, 1957, 1952, 1947, 1941, 1936, 1931, 1926, 1922
316 BLOUNT ST	2020, 2017, 2014, 2010, 2005, 2003, 2000, 1997, 1995, 1992, 1988, 1982, 1977, 1972, 1967, 1957, 1952, 1947, 1941, 1936, 1931, 1926, 1922
316 BLOUNT ST	2020, 2017, 2014, 2010, 2005, 2003, 2000, 1997, 1995, 1992, 1988, 1982, 1977, 1972, 1967, 1962, 1957, 1947, 1941, 1936, 1931, 1926, 1922

FINDINGS

Address Researched	Address Not Identified in Research Source
316 BLOUNT ST	2020, 2017, 2014, 2010, 2005, 2003, 2000, 1997, 1995, 1992, 1988, 1982, 1977, 1972, 1967, 1962, 1952, 1947, 1941, 1936, 1931, 1926, 1922
316 BLOUNT ST	2020, 2017, 2014, 2010, 2005, 2003, 2000, 1997, 1995, 1992, 1988, 1982, 1977, 1972, 1967, 1962, 1957, 1952, 1941, 1936, 1931, 1926, 1922
316 DAVIE ST	2020, 2017, 2014, 2010, 2005, 2003, 2000, 1997, 1995, 1992, 1988, 1982, 1977, 1972, 1967, 1962, 1957, 1952, 1941, 1936, 1931, 1926, 1922
316 DAVIE ST	2020, 2017, 2014, 2010, 2005, 2003, 2000, 1997, 1995, 1992, 1988, 1982, 1977, 1972, 1967, 1962, 1952, 1947, 1941, 1936, 1931, 1926, 1922
316 DAVIE ST	2020, 2017, 2014, 2010, 2005, 2003, 2000, 1997, 1995, 1992, 1988, 1982, 1977, 1972, 1967, 1962, 1957, 1947, 1941, 1936, 1931, 1926, 1922
316 DAVIE ST	2020, 2017, 2014, 2010, 2005, 2003, 2000, 1997, 1995, 1992, 1988, 1982, 1977, 1972, 1967, 1957, 1952, 1947, 1941, 1936, 1931, 1926, 1922
316 DAVIE ST	2020, 2017, 2014, 2010, 2005, 2003, 2000, 1997, 1995, 1992, 1988, 1982, 1977, 1972, 1962, 1957, 1952, 1947, 1941, 1936, 1931, 1926, 1922
316 DAVIE ST	2020, 2017, 2014, 2010, 2005, 2003, 2000, 1997, 1995, 1992, 1988, 1982, 1972, 1967, 1962, 1957, 1952, 1947, 1941, 1936, 1931, 1926, 1922
316 DAVIE ST	2020, 2017, 2014, 2010, 2005, 2003, 2000, 1997, 1995, 1992, 1988, 1982, 1977, 1967, 1962, 1957, 1952, 1947, 1941, 1936, 1931, 1926, 1922
316 DAVIE ST	2020, 2017, 2014, 2010, 2005, 2003, 2000, 1997, 1995, 1992, 1988, 1977, 1972, 1967, 1962, 1957, 1952, 1947, 1941, 1936, 1931, 1926, 1922
316 DAVIE ST	2020, 2017, 2014, 2010, 2005, 2003, 2000, 1997, 1995, 1992, 1982, 1977, 1972, 1967, 1962, 1957, 1952, 1947, 1941, 1936, 1931, 1926, 1922
316 DAVIE ST	2020, 2017, 2014, 2010, 2005, 2003, 2000, 1997, 1995, 1988, 1982, 1977, 1972, 1967, 1962, 1957, 1952, 1947, 1941, 1936, 1931, 1926, 1922
316 DAVIE ST	2020, 2017, 2014, 2010, 2005, 2003, 2000, 1995, 1992, 1988, 1982, 1977, 1972, 1967, 1962, 1957, 1952, 1947, 1941, 1936, 1931, 1926, 1922
316 DAVIE ST	2020, 2017, 2014, 2010, 2005, 2003, 2000, 1997, 1995, 1992, 1988, 1982, 1977, 1972, 1967, 1962, 1957, 1952, 1947, 1941, 1936, 1926, 1922
316 DAVIE ST	2020, 2017, 2014, 2010, 2005, 2003, 2000, 1997, 1995, 1992, 1988, 1982, 1977, 1972, 1967, 1962, 1957, 1952, 1947, 1936, 1931, 1926, 1922
316 DAVIE ST	2020, 2017, 2014, 2010, 2005, 2003, 2000, 1997, 1995, 1992, 1988, 1982, 1977, 1972, 1967, 1962, 1957, 1952, 1947, 1941, 1931, 1926, 1922
316 DAVIE ST	2020, 2017, 2014, 2010, 2005, 2003, 2000, 1997, 1995, 1992, 1988, 1982, 1977, 1972, 1967, 1962, 1957, 1952, 1947, 1941, 1936, 1931, 1926
316 DAVIE ST	2020, 2017, 2014, 2010, 2005, 2003, 2000, 1997, 1995, 1992, 1988, 1982, 1977, 1972, 1967, 1962, 1957, 1952, 1947, 1941, 1936, 1931, 1922
316 E DAVIE ST	2020, 2017, 2014, 2010, 2005, 2003, 2000, 1997, 1992, 1988, 1982, 1977, 1972, 1967, 1962, 1957, 1952, 1947, 1941, 1936, 1931, 1926, 1922
316 E DAVIE ST	2020, 2017, 2014, 2010, 2003, 2000, 1997, 1995, 1992, 1988, 1982, 1977, 1972, 1967, 1962, 1957, 1952, 1947, 1941, 1936, 1931, 1926, 1922
316 E DAVIE ST	2020, 2017, 2014, 2010, 2005, 2003, 1997, 1995, 1992, 1988, 1982, 1977, 1972, 1967, 1962, 1957, 1952, 1947, 1941, 1936, 1931, 1926, 1922
316 E DAVIE ST	2020, 2017, 2010, 2005, 2003, 2000, 1997, 1995, 1992, 1988, 1982, 1977, 1972, 1967, 1962, 1957, 1952, 1947, 1941, 1936, 1931, 1926, 1922

FINDINGS

Address Researched	Address Not Identified in Research Source
316 E DAVIE ST	2017, 2014, 2010, 2005, 2003, 2000, 1997, 1995, 1992, 1988, 1982, 1977, 1972, 1967, 1962, 1957, 1952, 1947, 1941, 1936, 1931, 1926, 1922
316 EAST ST	2020, 2017, 2014, 2010, 2005, 2003, 2000, 1997, 1995, 1992, 1988, 1982, 1977, 1967, 1962, 1957, 1952, 1947, 1941, 1936, 1931, 1926, 1922
316 EAST ST	2020, 2017, 2014, 2010, 2005, 2003, 2000, 1997, 1995, 1992, 1988, 1982, 1972, 1967, 1962, 1957, 1952, 1947, 1941, 1936, 1931, 1926, 1922
316 EAST ST	2020, 2017, 2014, 2010, 2005, 2003, 2000, 1997, 1995, 1992, 1988, 1982, 1977, 1972, 1962, 1957, 1952, 1947, 1941, 1936, 1931, 1926, 1922
316 EAST ST	2020, 2017, 2014, 2010, 2005, 2003, 2000, 1997, 1995, 1992, 1988, 1982, 1977, 1972, 1967, 1957, 1952, 1947, 1941, 1936, 1931, 1926, 1922
316 EAST ST	2020, 2017, 2014, 2010, 2005, 2003, 2000, 1997, 1995, 1992, 1988, 1982, 1977, 1972, 1967, 1962, 1957, 1947, 1941, 1936, 1931, 1926, 1922
316 EAST ST	2020, 2017, 2014, 2010, 2005, 2003, 2000, 1997, 1995, 1992, 1988, 1982, 1977, 1972, 1967, 1962, 1952, 1947, 1941, 1936, 1931, 1926, 1922
316 EAST ST	2020, 2017, 2014, 2010, 2005, 2003, 2000, 1997, 1995, 1992, 1988, 1982, 1977, 1972, 1967, 1962, 1957, 1952, 1941, 1936, 1931, 1926, 1922
316 EAST ST	2020, 2017, 2014, 2010, 2005, 2003, 2000, 1997, 1995, 1992, 1988, 1982, 1977, 1972, 1967, 1962, 1957, 1952, 1947, 1941, 1936, 1931, 1922
316 EAST ST	2020, 2017, 2014, 2010, 2005, 2003, 2000, 1997, 1995, 1992, 1988, 1982, 1977, 1972, 1967, 1962, 1957, 1952, 1947, 1941, 1936, 1931, 1926
316 EAST ST	2020, 2017, 2014, 2010, 2005, 2003, 2000, 1997, 1995, 1992, 1988, 1982, 1977, 1972, 1967, 1962, 1957, 1952, 1947, 1936, 1931, 1926, 1922
316 EAST ST	2020, 2017, 2014, 2010, 2005, 2003, 2000, 1997, 1995, 1992, 1988, 1982, 1977, 1972, 1967, 1962, 1957, 1952, 1947, 1941, 1936, 1926, 1922
316 EAST ST	2020, 2017, 2014, 2010, 2005, 2003, 2000, 1997, 1995, 1992, 1988, 1982, 1977, 1972, 1967, 1962, 1957, 1952, 1947, 1941, 1931, 1926, 1922
316 LOVES ALY	2020, 2017, 2014, 2010, 2005, 2003, 2000, 1997, 1995, 1992, 1988, 1982, 1977, 1972, 1967, 1962, 1957, 1952, 1947, 1941, 1936, 1926, 1922
316 LOVES ALY	2020, 2017, 2014, 2010, 2005, 2003, 2000, 1997, 1995, 1992, 1988, 1982, 1977, 1972, 1967, 1962, 1957, 1952, 1947, 1941, 1931, 1926, 1922
316 LOVES ALY	2020, 2017, 2014, 2010, 2005, 2003, 2000, 1997, 1995, 1992, 1988, 1982, 1977, 1972, 1967, 1962, 1957, 1952, 1947, 1936, 1931, 1926, 1922
316 LOVES ALY	2020, 2017, 2014, 2010, 2005, 2003, 2000, 1997, 1995, 1992, 1988, 1982, 1977, 1972, 1967, 1962, 1957, 1952, 1947, 1941, 1936, 1931, 1922
316 LOVES ALY	2020, 2017, 2014, 2010, 2005, 2003, 2000, 1997, 1995, 1992, 1988, 1982, 1977, 1972, 1967, 1962, 1957, 1952, 1947, 1941, 1936, 1931, 1926
316 LOVES ALY	2020, 2017, 2014, 2010, 2005, 2003, 2000, 1997, 1995, 1992, 1988, 1982, 1977, 1972, 1967, 1962, 1957, 1952, 1941, 1936, 1931, 1926, 1922
316 LOVES ALY	2020, 2017, 2014, 2010, 2005, 2003, 2000, 1997, 1995, 1992, 1988, 1982, 1977, 1972, 1967, 1962, 1957, 1947, 1941, 1936, 1931, 1926, 1922
316 LOVES ALY	2020, 2017, 2014, 2010, 2005, 2003, 2000, 1997, 1995, 1992, 1988, 1982, 1977, 1972, 1967, 1962, 1952, 1947, 1941, 1936, 1931, 1926, 1922
316 LOVES ALY	2020, 2017, 2014, 2010, 2005, 2003, 2000, 1997, 1995, 1992, 1988, 1982, 1977, 1972, 1967, 1957, 1952, 1947, 1941, 1936, 1931, 1926, 1922

FINDINGS

Address Researched	Address Not Identified in Research Source
316 LOVES ALY	2020, 2017, 2014, 2010, 2005, 2003, 2000, 1997, 1995, 1992, 1988, 1982, 1977, 1972, 1962, 1957, 1952, 1947, 1941, 1936, 1931, 1926, 1922
316 LOVES ALY	2020, 2017, 2014, 2010, 2005, 2003, 2000, 1997, 1995, 1992, 1988, 1982, 1977, 1967, 1962, 1957, 1952, 1947, 1941, 1936, 1931, 1926, 1922
316 LOVES LN	2020, 2017, 2014, 2010, 2005, 2003, 2000, 1997, 1995, 1992, 1982, 1977, 1972, 1967, 1962, 1957, 1952, 1947, 1941, 1936, 1931, 1926, 1922
316 LOVES LN	2020, 2017, 2014, 2010, 2005, 2003, 2000, 1997, 1995, 1992, 1988, 1982, 1972, 1967, 1962, 1957, 1952, 1947, 1941, 1936, 1931, 1926, 1922
316 LOVES LN	2020, 2017, 2014, 2010, 2005, 2003, 2000, 1997, 1995, 1988, 1982, 1977, 1972, 1967, 1962, 1957, 1952, 1947, 1941, 1936, 1931, 1926, 1922
316 PARHAM ST	2020, 2017, 2014, 2010, 2005, 2003, 2000, 1997, 1995, 1992, 1988, 1982, 1977, 1972, 1967, 1962, 1957, 1952, 1947, 1941, 1936, 1931, 1922
316 PERSON ST	2020, 2017, 2014, 2010, 2005, 2003, 2000, 1997, 1995, 1992, 1988, 1982, 1977, 1972, 1967, 1962, 1957, 1952, 1947, 1941, 1936, 1931, 1926
316 PERSON ST	2020, 2017, 2014, 2010, 2005, 2003, 2000, 1997, 1995, 1992, 1988, 1982, 1977, 1972, 1967, 1962, 1957, 1952, 1947, 1941, 1936, 1926, 1922
316 PERSON ST	2020, 2017, 2014, 2010, 2005, 2003, 2000, 1997, 1995, 1992, 1988, 1982, 1977, 1972, 1967, 1962, 1957, 1952, 1947, 1941, 1936, 1931, 1922
316 PERSON ST	2020, 2017, 2014, 2010, 2005, 2003, 2000, 1997, 1995, 1992, 1988, 1982, 1977, 1972, 1967, 1962, 1957, 1952, 1947, 1936, 1931, 1926, 1922
316 PERSON ST	2020, 2017, 2014, 2010, 2005, 2003, 2000, 1997, 1995, 1992, 1988, 1982, 1977, 1972, 1967, 1962, 1957, 1952, 1947, 1941, 1931, 1926, 1922
316 PERSON ST	2020, 2017, 2014, 2010, 2005, 2000, 1997, 1995, 1992, 1988, 1982, 1977, 1972, 1967, 1962, 1957, 1952, 1947, 1941, 1936, 1931, 1926, 1922
316 PERSON ST	2020, 2017, 2014, 2010, 2005, 2003, 2000, 1997, 1995, 1992, 1988, 1982, 1977, 1967, 1962, 1957, 1952, 1947, 1941, 1936, 1931, 1926, 1922
316 PERSON ST	2020, 2017, 2014, 2010, 2005, 2003, 2000, 1997, 1995, 1992, 1988, 1982, 1977, 1972, 1962, 1957, 1952, 1947, 1941, 1936, 1931, 1926, 1922
316 PERSON ST	2020, 2017, 2014, 2010, 2005, 2003, 2000, 1997, 1995, 1992, 1988, 1982, 1977, 1972, 1967, 1957, 1952, 1947, 1941, 1936, 1931, 1926, 1922
316 PERSON ST	2020, 2017, 2014, 2010, 2005, 2003, 2000, 1997, 1995, 1992, 1988, 1982, 1977, 1972, 1967, 1962, 1952, 1947, 1941, 1936, 1931, 1926, 1922
316 PERSON ST	2020, 2017, 2014, 2010, 2005, 2003, 2000, 1997, 1995, 1992, 1988, 1982, 1977, 1972, 1967, 1962, 1957, 1952, 1941, 1936, 1931, 1926, 1922
316 PERSON ST	2020, 2017, 2014, 2010, 2005, 2003, 2000, 1997, 1995, 1992, 1988, 1982, 1977, 1972, 1967, 1962, 1957, 1947, 1941, 1936, 1931, 1926, 1922
316 S PERSON ST	2020, 2017, 2014, 2010, 2003, 2000, 1997, 1995, 1992, 1988, 1982, 1977, 1972, 1967, 1962, 1957, 1952, 1947, 1941, 1936, 1931, 1926, 1922
316 S PERSON ST	2020, 2017, 2014, 2010, 2005, 2003, 1997, 1995, 1992, 1988, 1982, 1977, 1972, 1967, 1962, 1957, 1952, 1947, 1941, 1936, 1931, 1926, 1922
317 BLAKE ST	2020, 2017, 2014, 2010, 2005, 2003, 2000, 1995, 1992, 1988, 1982, 1977, 1972, 1967, 1962, 1957, 1952, 1947, 1941, 1936, 1931, 1926, 1922
317 BLAKE ST	2020, 2017, 2014, 2010, 2005, 2003, 2000, 1997, 1992, 1988, 1982, 1977, 1972, 1967, 1962, 1957, 1952, 1947, 1941, 1936, 1931, 1926, 1922

FINDINGS

Address Researched	Address Not Identified in Research Source
317 BLAKE ST	2020, 2017, 2014, 2010, 2005, 2003, 2000, 1997, 1995, 1988, 1982, 1977, 1972, 1967, 1962, 1957, 1952, 1947, 1941, 1936, 1931, 1926, 1922
317 BLAKE ST	2020, 2017, 2014, 2010, 2005, 2000, 1997, 1995, 1992, 1988, 1982, 1977, 1972, 1967, 1962, 1957, 1952, 1947, 1941, 1936, 1931, 1926, 1922
317 BLAKE ST	2020, 2017, 2014, 2010, 2005, 2003, 1997, 1995, 1992, 1988, 1982, 1977, 1972, 1967, 1962, 1957, 1952, 1947, 1941, 1936, 1931, 1926, 1922
317 BLAKE ST	2020, 2017, 2014, 2010, 2003, 2000, 1997, 1995, 1992, 1988, 1982, 1977, 1972, 1967, 1962, 1957, 1952, 1947, 1941, 1936, 1931, 1926, 1922
317 BLAKE ST	2020, 2017, 2014, 2010, 2005, 2003, 2000, 1997, 1995, 1992, 1988, 1982, 1977, 1972, 1967, 1962, 1957, 1952, 1941, 1936, 1931, 1926, 1922
317 BLAKE ST	2020, 2017, 2014, 2010, 2005, 2003, 2000, 1997, 1995, 1992, 1988, 1982, 1977, 1972, 1967, 1962, 1952, 1947, 1941, 1936, 1931, 1926, 1922
317 BLAKE ST	2020, 2017, 2014, 2010, 2005, 2003, 2000, 1997, 1995, 1992, 1988, 1982, 1977, 1972, 1967, 1962, 1957, 1947, 1941, 1936, 1931, 1926, 1922
317 BLAKE ST	2020, 2017, 2014, 2010, 2005, 2003, 2000, 1997, 1995, 1992, 1988, 1982, 1977, 1972, 1967, 1957, 1952, 1947, 1941, 1936, 1931, 1926, 1922
317 BLAKE ST	2020, 2017, 2014, 2010, 2005, 2003, 2000, 1997, 1995, 1992, 1988, 1982, 1977, 1972, 1962, 1957, 1952, 1947, 1941, 1936, 1931, 1926, 1922
317 BLAKE ST	2020, 2017, 2014, 2010, 2005, 2003, 2000, 1997, 1995, 1992, 1988, 1982, 1977, 1967, 1962, 1957, 1952, 1947, 1941, 1936, 1931, 1926, 1922
317 BLAKE ST	2020, 2017, 2014, 2010, 2005, 2003, 2000, 1997, 1995, 1992, 1988, 1982, 1977, 1972, 1967, 1962, 1957, 1952, 1947, 1941, 1936, 1926, 1922
317 BLAKE ST	2020, 2017, 2014, 2010, 2005, 2003, 2000, 1997, 1995, 1992, 1988, 1982, 1977, 1972, 1967, 1962, 1957, 1952, 1947, 1941, 1931, 1926, 1922
317 BLAKE ST	2020, 2017, 2014, 2010, 2005, 2003, 2000, 1997, 1995, 1992, 1988, 1982, 1977, 1972, 1967, 1962, 1957, 1952, 1947, 1941, 1936, 1931, 1922
317 BLOODWORTH ST	2020, 2017, 2014, 2010, 2005, 2003, 2000, 1997, 1995, 1992, 1988, 1982, 1977, 1972, 1967, 1962, 1957, 1952, 1947, 1941, 1936, 1931, 1926
317 BLOODWORTH ST	2020, 2017, 2014, 2010, 2005, 2003, 2000, 1997, 1995, 1992, 1988, 1982, 1977, 1972, 1967, 1962, 1957, 1952, 1947, 1941, 1936, 1931, 1922
317 BLOODWORTH ST	2020, 2017, 2014, 2010, 2005, 2003, 2000, 1997, 1995, 1992, 1988, 1982, 1977, 1972, 1967, 1962, 1957, 1952, 1947, 1941, 1931, 1926, 1922
317 BLOODWORTH ST	2020, 2017, 2014, 2010, 2005, 2003, 2000, 1997, 1995, 1992, 1988, 1982, 1977, 1972, 1967, 1962, 1957, 1952, 1947, 1936, 1931, 1926, 1922
317 BLOODWORTH ST	2020, 2017, 2014, 2010, 2005, 2003, 2000, 1997, 1995, 1992, 1988, 1982, 1977, 1972, 1967, 1962, 1957, 1952, 1947, 1941, 1936, 1926, 1922
317 BLOODWORTH ST	2020, 2017, 2014, 2010, 2005, 2003, 2000, 1997, 1995, 1992, 1988, 1982, 1977, 1967, 1962, 1957, 1952, 1947, 1941, 1936, 1931, 1926, 1922
317 BLOODWORTH ST	2020, 2017, 2014, 2010, 2005, 2003, 2000, 1997, 1995, 1992, 1988, 1982, 1977, 1972, 1962, 1957, 1952, 1947, 1941, 1936, 1931, 1926, 1922
317 BLOODWORTH ST	2020, 2017, 2014, 2010, 2005, 2003, 2000, 1997, 1995, 1992, 1988, 1982, 1977, 1972, 1967, 1962, 1952, 1947, 1941, 1936, 1931, 1926, 1922
317 BLOODWORTH ST	2020, 2017, 2014, 2010, 2005, 2003, 2000, 1997, 1995, 1992, 1988, 1982, 1977, 1972, 1967, 1957, 1952, 1947, 1941, 1936, 1931, 1926, 1922

FINDINGS

Address Researched	Address Not Identified in Research Source
317 BLOODWORTH ST	2020, 2017, 2014, 2010, 2005, 2003, 2000, 1997, 1995, 1992, 1988, 1982, 1977, 1972, 1967, 1962, 1957, 1947, 1941, 1936, 1931, 1926, 1922
317 BLOODWORTH ST	2020, 2017, 2014, 2010, 2005, 2003, 2000, 1997, 1995, 1992, 1988, 1982, 1977, 1972, 1967, 1962, 1957, 1952, 1941, 1936, 1931, 1926, 1922
317 BLOODWORTH ST	2020, 2017, 2014, 2010, 2005, 2000, 1997, 1995, 1992, 1988, 1982, 1977, 1972, 1967, 1962, 1957, 1952, 1947, 1941, 1936, 1931, 1926, 1922
317 BLOODWORTH ST	2020, 2017, 2014, 2010, 2005, 2003, 2000, 1997, 1995, 1992, 1982, 1977, 1972, 1967, 1962, 1957, 1952, 1947, 1941, 1936, 1931, 1926, 1922
317 BLOODWORTH ST	2020, 2017, 2014, 2010, 2005, 2003, 2000, 1997, 1995, 1992, 1988, 1982, 1972, 1967, 1962, 1957, 1952, 1947, 1941, 1936, 1931, 1926, 1922
317 BLOODWORTH ST	2020, 2017, 2014, 2010, 2005, 2003, 2000, 1997, 1995, 1992, 1988, 1977, 1972, 1967, 1962, 1957, 1952, 1947, 1941, 1936, 1931, 1926, 1922
317 BLOUNT ST	2020, 2017, 2014, 2010, 2005, 2003, 2000, 1997, 1995, 1992, 1988, 1982, 1977, 1972, 1967, 1962, 1957, 1952, 1941, 1936, 1931, 1926, 1922
317 BLOUNT ST	2020, 2017, 2014, 2010, 2005, 2003, 2000, 1997, 1995, 1992, 1988, 1982, 1977, 1972, 1967, 1962, 1957, 1947, 1941, 1936, 1931, 1926, 1922
317 BLOUNT ST	2020, 2017, 2014, 2010, 2005, 2003, 2000, 1997, 1995, 1992, 1988, 1982, 1977, 1972, 1967, 1962, 1952, 1947, 1941, 1936, 1931, 1926, 1922
317 BLOUNT ST	2020, 2017, 2014, 2010, 2005, 2003, 2000, 1997, 1995, 1992, 1988, 1982, 1977, 1972, 1967, 1962, 1957, 1952, 1947, 1941, 1936, 1926, 1922
317 BLOUNT ST	2020, 2017, 2014, 2010, 2005, 2003, 2000, 1997, 1995, 1992, 1988, 1982, 1977, 1972, 1967, 1962, 1957, 1952, 1947, 1936, 1931, 1926, 1922
317 BLOUNT ST	2020, 2017, 2014, 2010, 2005, 2003, 2000, 1997, 1995, 1992, 1988, 1982, 1977, 1972, 1967, 1962, 1957, 1952, 1947, 1941, 1931, 1926, 1922
317 BLOUNT ST	2020, 2017, 2014, 2010, 2005, 2003, 2000, 1997, 1995, 1992, 1988, 1982, 1977, 1972, 1967, 1962, 1957, 1952, 1947, 1941, 1936, 1931, 1922
317 DAVIE ST	2020, 2017, 2014, 2010, 2005, 2003, 2000, 1997, 1995, 1992, 1988, 1982, 1977, 1972, 1967, 1962, 1957, 1952, 1947, 1941, 1936, 1931, 1922
317 DAVIE ST	2020, 2017, 2014, 2010, 2005, 2003, 2000, 1997, 1995, 1992, 1988, 1982, 1977, 1972, 1967, 1962, 1957, 1952, 1947, 1941, 1936, 1931, 1926
317 DAVIE ST	2020, 2017, 2014, 2010, 2005, 2003, 2000, 1997, 1995, 1992, 1988, 1982, 1977, 1972, 1967, 1962, 1957, 1952, 1947, 1941, 1931, 1926, 1922
317 DAVIE ST	2020, 2017, 2014, 2010, 2005, 2003, 2000, 1997, 1995, 1992, 1988, 1982, 1977, 1972, 1967, 1962, 1957, 1952, 1947, 1936, 1931, 1926, 1922
317 DAVIE ST	2020, 2017, 2014, 2010, 2005, 2003, 2000, 1997, 1995, 1992, 1988, 1982, 1977, 1972, 1967, 1962, 1957, 1952, 1947, 1941, 1936, 1926, 1922
317 DAVIE ST	2020, 2017, 2014, 2010, 2005, 2003, 2000, 1997, 1995, 1992, 1988, 1982, 1977, 1972, 1967, 1962, 1952, 1947, 1941, 1936, 1931, 1926, 1922
317 DAVIE ST	2020, 2017, 2014, 2010, 2005, 2003, 2000, 1997, 1995, 1992, 1988, 1982, 1977, 1972, 1967, 1962, 1957, 1947, 1941, 1936, 1931, 1926, 1922
317 DAVIE ST	2020, 2017, 2014, 2010, 2005, 2003, 2000, 1997, 1995, 1992, 1988, 1982, 1977, 1972, 1967, 1962, 1957, 1952, 1941, 1936, 1931, 1926, 1922

TARGET PROPERTY: ADDRESS NOT IDENTIFIED IN RESEARCH SOURCE

The following Target Property addresses were researched for this report, and the addresses were not identified in the research source.

Address Researched	Address Not Identified in Research Source
313 East Martin Street	2003, 2000, 1997, 1995, 1992

Source Page Images Appendix

BLAKE ST 2003

Raleigh, North Carolina

December 2003 Edition - Location Section - Listings Arranged By Address

Raleigh — Blairmore Ct

Blairmore Ct ✉
7 Resident
From Gainesborough Dr n & s 3 e of Winthrop Dr
Mail: Raleigh NC 27612
Tract 37183:537.05 5$

6300 Tracy John G 83 H 919 782-7974
6301 Lighthall John W Jr 80 H 919 781-7566
6304 Nagle Daniel J 74 H 919 787-6812
6305 Stenhouse John M 87 H 919 783-8481
6404 Northcutt Terrell H 95 H 919 571-1943
6405 Cody Timothy W 96 H 919 783-5611
6408 Gunn S H 76 H - - -

Blake St ✉
3 Resident 15 Non-Res 6 New
Mail: Raleigh NC 27601
Tract 37183:501 1$

300 ★ *WANNABES INC* 03 919 649-3941 ←
303 CITY MARKET BUSINESS
303 ★ *AFFILIATED COMPUTER SVC* 03 919 834-3007 ←
303 ★ *BOGLE LAW FIRM* 02 919 831-9198
303 Bogle Ronald E 01 919 831-9198
303 Edwards Sally 02 919 856-3330
303 ★ *HASKINS TANZA COUNSELING SVC* 01 919 839-0042
303 Winborne Paul F 01 919 755-1994
305-331 CITY MARKET
305 ★ *SALON SERENITY* 03 919 835-0870 ←
307 ★ *DECHEN COLLECTIONS* 03 919 899-6817 ←
309 ★ *SALLY HUSS GALLERY* 96 919 833-0809
309 ★ *TONY'S CAFE* 03 919 832-2101 ←
311 ★ *AMERICAN INDIAN CO* 02 919 834-9655
315 ★ *VIGNETTES* 03 919 828-8313 ←
317 NCL
323 ★ *RALEIGH CONTEMPORARY GALLERIES* 919 828-6500
325 ★ *VISUAL ART EXCHANGE* 97 919 828-7834
327 ★ *AMAZING GLAZE* 919 856-1234
329 ★ *CITY MARKET DESIGNS INC* 02 919 821-7878
331 ★ *VIC'S ITALIAN CAFE & PIZZERIA* 96 919 829-7090

Blakehurst Dr ✉
Wyngate
25 Resident 3 New
From Waynick Dr w & n beyond Wyngate Ridge Dr
Mail: Raleigh NC 27617

8701 Andrews Charles D 90 H 919 782-6392
8704 Reynolds Cam 03 H 919 782-5389 ←
8705 Depenning Paul D 98 H 919 787-0067
8709 Manuel Frank P 94 H 919 571-0877
8712 Matthes Jeffrey G 02 H 919 782-6341
8715 Seitz Ronald H 98 H 919 786-0516
8716 NCL
8719 Xu Lin 97 H 919 785-9981
8720 Knowles Natalie G 96 H 919 786-1643
8723 Boyd William C 97 H 919 788-8838
8800 Sung Young M 98 H 919 571-9594
8804 Marvin J C 02 H - - -
8805 Clement M 03 H - - -
8812 Ellsworth K V Sr 00 H - - -
8820 Pisciteli J M 03 H - - -
8900 Mclean Damon M 03 H 919 781-5276 ←
8900 Vanhorn James E 00 H 919 785-0015
8904 NCL
8905 Sadler Robert A 96 H 919 571-2508
8908 Martin Steve D 02 H 919 571-4378
8909 Luce Josephine E 92 H 919 881-0083
8909 Williams J 00 919 881-8518
8912 Hellkamp Richard B 84 H 919 783-8319
8915 Miller Gregory M 97 H 919 787-6754
9001 Kwon Julie Y 92 H 919 788-9239
9004 Sroka Lisa A 00 H 919 510-6688
9008 Taylor Bruce D 03 H 919 782-4540 ←
9012 Katragadda Prakash S 99 H 919 787-9156

Blakeley Ln ✉
19 Resident 1 New
From Harcourt Dr w to N Radner Way
Mail: Raleigh NC 27613
Tract 37183:537.03 5$

5200 Pavelko Marianne G 95 H 919 847-5760
5201 Hoover Robert C Jr 00 H 919 845-7058
5204 Gilewicz Robert D 94 H 919 676-7351
5205 Verhaeghe Grant D 01 H 919 846-8946
5208 King B J 02 H 919 787-7158
5209 NCL
5212 Parker M G 96 H - - -
5213 Joslin Samuel S 3d 92 H 919 847-8913
5217 Markham Albert D 03 H 919 845-7352 ←
5220 D'Agostino Paul R 97 H 919 846-8985
5221 Groelke John W 88 H 919 676-2813
5225 Buda Jeff J 96 H 919 845-6041
5228 Hutchinson Davina E 00 H 919 846-5854
5300 Memory John R 90 H 919 676-1529
5301 Rager S M 01 H - - -
5301 Stephen C 03 H - - -
5304 Hoffman Melissa A 90 H 919 846-3883
5305 Edelberg Ralph 96 H 919 841-9118
5308 Stout Benjamin J 99 H 919 676-8040
5309 Anderson Gary L 95 H 919 870-7255

Blakenham Rd ✉
1 Resident
Mail: Raleigh NC 27610
Tract 37183:541.03 3$

1101 NCL
1200 Ward James H 72 H 919 286-6539

Blakewood Dr ✉
11 Resident
From 5200 blk Knollwood Rd east
Mail: Raleigh NC 27609
Tract 37183:526.02 3$

501 Pfizer-Senglaub Laurie I 00 H 919 510-8586
501 Richardson Robert M II 01 H 919 788-4347
504 Swisher Nancy M 76 H 919 781-1566
507 O'Neal Stephen J 60 H 919 782-2259
508 Brown Benjamin G Jr 79 H 919 787-7149
512 Betts John M Jr 77 H 919 787-0717
515 Whitehurst James A 76 H 919 782-3226
516 Dowd Joan M 88 H 919 782-8017
519 Davenport David E 80 H 919 786-9186
520 Heard Ronald D 83 H 919 787-4192
524 Maday Clarence J 68 H 919 789-0738

Blanchard St ✉
Hertford Village
12 Resident 3 New
From 2700 blk Newbold w, 1 s of Knowles
Mail: Raleigh NC 27603
Tract 37183:522.02 1$

100 Fajardo Jorge 02 919 832-7870
100 Jones Bridgett 03 919 828-8705 ←
104 Hudson Robert L 84 H 919 828-7391
108 NCL
109 Ford Douglas F Jr 74 H 919 755-0414
114 Allen Sandra J 02 919 829-1857
120 Upchurch Douglas E 60 H 919 834-5816
XSECT *KNOWLES*
201 High Crista E 03 919 829-1807 ←
204 Callahan Charles D 66 H 919 828-8016
208 Wilfort Jerry 03 919 836-0162 ←
212 Lee Jonathan B 919 828-1076
216 Kerr Andrew G 02 919 836-1813
216 King Jennifer L 80 H 919 836-1813

Blanche Dr ✉
4 Resident
From Trinity Cir e, 1 s of Chapel Hill Road
Mail: Raleigh NC 27607
Tract 37183:535.10 4$

6116 Rice James R 00 H 919 858-5390
6120 NCL
6200 Nissen Robert H 80 H 919 859-4219
6204 Turnage James M 72 H 919 859-5914
6206 Horne N M 88 H - - -

Bland Rd ✉
79 Resident 27 Non-Res 40 New
From Old Wake Forest Rd SE, 1 NE of New Hope Church Rd
Mail: Raleigh NC 27609
Tract 37183:527.01 3$

3700 Gaitan Rafael O 02 H 919 862-9813
3701 Williams Devilla B 68 H 919 876-3893
3704 Weatherford Adam 03 919 981-0759 ←
3705 Goldsmith Tom 03 H 919 872-4852 ←
3705 Hinson-Downs Donna H 00 919 878-0411
3705 Weaver Betty F 68 H 919 872-0371
3708 Akse Peter M 90 H 919 878-0687
3708 Lawrence Susan A 94 H 919 878-0687
3709 Aldridge Kimberly D 02 919 876-4997
3712 Chitla Anton E 84 H 919 876-2309
3800 Mason Margaret P 83 H 919 878-4439
3801 Sun Henglun L 95 H 919 872-1661
3804 Wiggs Margie M 60 H 919 876-3725
3805 Biehn Gregory R 02 H 919 981-0287
3806 Bryan Wesley M 86 H 919 790-0561
3807 Stephenson George B 92 H 919 872-6783
3809 NCL
3810 Allred Charles H 67 H 919 876-3329
3814 Presby John P 03 H 919 954-8420
3820 ★ *MENTAL HEALTH ASSN IN NC INC* 83 919 981-0740
3822 NCL
3824 Albritton Lillie W 919 232-5187
3824 ★ *ALL ABOUT SKIN CARE* 01 919 875-8876
3824 ★ *MONTAGE HAIR DESIGN & DAY SPA* 00 919 876-0969
3824 Pollard Mindy 98 919 876-0969
3826 ★ *MOLLY MAIDS* 03 919 862-0700 ←
3828 NCL
4101-4105 MONTECITO WEST APTS
4101 Duval Marvin L 00 919 875-2388
4101 Walker Clarence 00 919 875-2388
4105 Davis Tamisha N 03 919 872-9145 ←
4105 Davis Travis 03 919 981-8889 □
4105 Fletcher Graham W 03 919 431-9549 ←
4105 Monroy-Basaldua Heirless H 919 855-8098 □
4201-4209 TREE TOP APARTMENTS
4201 Acevedo Luz 03 919 790-1067 ←
4201 Best Gwendolyn 03 919 790-1301 ←
4201 Carrasco Gaisy 03 919 876-9558 ←
4201 Cartagena Jose A 03 919 862-8821 □
4201 Crosland Bobby 02 919 875-9239 ○
4201 Hinojosa Isidoro 02 919 862-8467
4201 Kann John 03 919 850-2352 ←
4201 Maki Sole 02 919 876-4673
4201 Maynard Daryll 03 919 790-9009 ←
4201 Pernell Ricky 02 919 981-8467
4201 Rivera Katherine 02 919 862-9361 ←
4201 Rutherford David 01 919 876-9728
4201 Soler-Bustillo Francisco J 00 919 876-3942
4201 Yang Ren Z 02 919 876-8545
4205 Allen Mary 03 919 855-5688 ←
4205 Dejesusquevedoley Elias 03 919 876-9292 ←
4205 Eley Kimberly 03 919 862-9289 ←
4205 Espinoza Mauro 03 919 954-9391 ←
4205 Flores Valdemar 03 919 876-5919 ←
4205 Hinojosa Felix 03 919 876-9608 ←
4205 Holder Frances O 03 919 873-0312
4205 Lopez-Cruz Diego 01 919 855-0966
4205 Matukayte Ineta 02 919 855-9275
4205 Mccullough Ann 03 919 954-7180 ←
4205 Montoya Saturnino 03 919 954-1578 ←
4205 Murray Damu C 02 919 875-1236
4205 Pinedaranjel Miguel 02 919 431-9197
4205 Zakarlassen Diane 03 919 855-0627 ←
4205 Zlotkowski Randy J 03 919 872-8644 ←
4209 Canterbury Steve 03 919 876-3191 ←
4209 Castillo Vargas S 02 919 855-9012
4209 Castillovargas Salvador 03 919 855-9012 ←
4209 Galvan Oninsa 03 919 878-3995 ←
4209 Garcia Pedro 03 919 850-2081 □
4209 Guobadia Mark 03 919 431-0721 ←
4209 Hernandez Bulmaro 02 919 878-3103
4209 Martinez Ivonne 03 919 872-9121 ←
4209 Montes Angel M 03 919 876-0202 ←
4209 Ortiz Rachel R 03 919 878-8115 ←
4209 Rangel Jose C 03 919 790-2389 ←
4209 Ruiz Zapata L 01 919 954-2193
4209 Serrano Hector 03 919 877-7401 □
4209 Tovar Jesus 02 919 954-7026
4209 Vargas Anelly 03 919 878-9219 ←
4209 Vergansa Roni V 99 919 877-9345
4209 Villega Helen 03 919 790-2351 ←
4220 Campero Sara 03 919 954-1367 ←
4220 Gutierrez Rosemary 03 919 862-0381 ←
4220 Ramon Michelle 03 919 876-5960 ←
4220 Stephens Curt 01 919 878-3186
4300 ★ *ALLGARD* 919 876-4759
4300 Ferraro Michael V 919 876-4759
4312 NCL
4318 Forrest Donna R 97 h 919 873-0923
4320 NCL
4322 FLAGSHIP BLDG THE
4322 ★ *AMERICAN & EUROPEAN MASSAGE* 01 919 790-9750
4322 Bogatov Vladimir A 97 919 790-9750
4326 ★ *MODEL & TALENT MANAGEMENT* 94 919 954-9008
4326 ★ *NORTH CAROLINIANS FOR HOME EDU* 03 919 790-1100 ←
4328 ★ *MANAGEMENT APPLICATIONS INC* 99 919 878-6553
4328 ★ *NEEM RESEARCH GROUP OF RALEIGH* 03 919 875-8373 ←
4330 NCL
4332 ★ *WQOK* 03 919 790-1035 ←
4336 ★ *HAIR ETC* 03 919 878-0411 □
4336 ★ *KATHLEEN S LITTLE HAIR & NAIL* 03 919 431-0094 ←
4336 ★ *LORD & FERNANDES* 01 919 878-5673
4336 ★ *NORTH NATIONS MORTGAGE CORP* 01 919 850-0027
4338 ★ *AMERICAN CAD SVC INC* 02 919 873-1111
4401 ★ *ITRON INC* 02 919 876-2600
4403 ★ *STOCK BUILDING SUPPLY* 03 919 838-2560 ←
4403 ★ *STOCK BUILDING SUPPLY* 03 919 850-8270 ←
4405 ★ *NATURAL RESOURCES CONSERVATION* 02 919 873-2100
4405 ★ *US SOCIAL SECURITY ADM* 97 919 790-2782
4405 ★ *USDA RURAL DEVELOPMENT* 02 919 873-2000
4407 ★ *US INSPECTOR GENERAL* 02 919 790-2807
4407 ★ *US PERSONNEL MANAGEMENT OFC* 02 919 790-2822
4407 ★ *US RISK MANAGEMENT AGENCY* 02 919 875-4880
4407 ★ *USDA FARM SVC AGCY* 02 919 875-4800
4509 ★ *WAKE CHAPEL BAPTIST CHURCH* 02 919 872-7776

Blaney Bluffs Ln ✉
21 Resident 2 Non-Res 3 New
From 7200 Blk Pexiny Rd SE & SW to 7300 Blk Blaney Franks Rd
Mail: Raleigh NC 27606
Tract 37183:530.02 3$

7209 Jenkins H W 03 H - - -
7209 Migliaccio S W 97 H - - -
7217 Friedman Mark E 03 H 919 854-1898
7217 Green Amy L 00 919 854-1589
7220 Horne Ronald B 92 H 919 233-3425
7221 Young Andrew A 97 H 919 854-4603 ○
7228 Kinsch Michael J Jr 98 H 919 233-1978
7233 Hughes John C 90 H 919 233-0070
7237 Kelsey Robert D 88 H 919 859-3315
7244 Bramble Jonathan D 84 H 919 851-7847
7245 Le Khai D 95 919 851-7217
7245 Vu Colette V 98 919 854-1126
7305 Shaw Christopher A 85 H 919 859-2757
7308 Riemann Maria T 94 H 919 854-4331
7312 Alexander James D 94 H 919 233-0145
7313 Stuart J D 92 H - - -
7316 Frycz Michael A Jr 80 H 919 233-9318
7317 ★ *JKL CUSTOM HOMES* 03 919 852-0730 □
7321 Montague James E Jr 03 H 919 854-7725 ←
7321 ★ *MONTE'S HOLDING* 03 919 854-9966 ←
7325 Mcdermott Thomas J 90 H 919 858-7530
7328 Stoner Tracy L 03 919 859-3179 ←
7333 Burgwyn Mary D 95 H 919 233-3465

Blaney Franks Rd ✉
6 Resident
From Penny Rd s, 2 SW of Olde South Rd; See also Apex Street Section
Mail: Raleigh NC 27606

7228 Fowler Steven G 90 H 919 851-8010
Tract 37183:530.02 (odd#s) 3$
7409 Stafford Henery P 60 H 919 851-1180
Tract 37183:530.01 (even#s) 5$
7501 Hicks Arthur D 96 H 919 852-4940
7508 ■ Joyce Leslie W 88 H 919 859-9321
7512 King M W 86 H - - -
7513 Hunter Harold D 68 H 919 851-8156

Blarney Ct ✉
9 Resident 2 New
From Beverly Dr northeast
Mail: Raleigh NC 27610
Tract 37183:520.02 2$

1200 Carpenter Joe R 64 H 919 231-4895
1204 Rogers Jake J 83 H 919 231-0528
1205 Lucas Al W Sr 72 H 919 231-8189
1208, 1209 NCL
1212 Davis Meachocole 03 919 231-9121 ←
1213 Arrington Gloria B 03 919 231-5117 ←
1217 ■ Terrell Bobby L 75 H 919 231-3207
1221 Horton Carl B 75 H 919 250-9614
1224 Griffin G A 72 H - - -
1225 Hunter Elizabeth L 76 H 919 231-3208

Blaydon Dr ✉
20 Resident 2 New
Mail: Raleigh NC 27606

2700 Bannard Hugh F Jr 01 H 919 779-7721
2704 Rovegno Letitia C 01 H 919 772-9438
2708 Boyd Brenner A 03 H 919 771-2253 ←
2709 Kiser J S 02 H - - -
2713 Brossard H C 98 H - - -
2714 Hughes David M 03 H 919 662-9376 ←
2717 Campbell Charles T 95 H 919 661-3866
2720 Morris Stephen R 02 H 919 772-4787
2721 Woessner Stephen M 92 H 919 661-3528
2725 Harris David K 90 H 919 772-1716
2726 Hart David G 95 H 919 772-9955
2729 Maletzke Stanley C 90 H 919 771-1922
2730 Soles Bobby E Jr 92 H 919 661-8340
2733 Hester Barry K 60 H 919 833-7609 ○
2734 ■ Bledsoe Matthew G 93 H 919 862-3971
2737 Seifert Wesley E 97 H 919 779-6504
2741 Baker Angel 88 H 919 661-5595
2742 NCL
2745 Tilke Edward W 00 H 919 661-9434
2748 Seavey Gerald A 93 H 919 771-2223
2749 Bushaw Mark J 97 H 919 771-2310

Bledsoe Ave ✉
South Park
26 Resident 1 Non-Res 10 New
From 1000 blk W Wilmington e bey S Bloodworth
Mail: Raleigh NC 27601
Tract 37183:509 1$

126 Jordan Ajullian 03 919 828-5586 ←
XSECT *BLOUNT*
206 Glenn Howard 03 919 832-5234 ←
212 Smith Albert M 62 H 919 833-8462
216 Holland Dock D Jr 73 H 919 831-0769
217 Haywood Esther B 71 H 919 832-2936
221 Sanders Kelvin 03 919 835-2799 ←
224 Evans Betty L 03 919 838-9709 ←
226 Dennis Debra D 03 919 829-4916 ←
226 Yates Debra D 98 919 829-4916
XSECT *PERSON*
307 Phillips Catherine G 60 H 919 828-2023
308 Austin A L 88 H 919 829-2698
310 Davis Raymond B 82 H 919 833-5624 ○
313 Dunn Agnes 99 919 828-9351
313 Norwood Donald 02 919 835-1505
314 Jones Mattie M 71 H 919 833-0778
315 James Michael 97 h 919 828-5231
317 Goodson Irene M h 919 821-3884
320 ★ *FULFILLED PROMISE TABERNACLE* 03 919 835-9401 ←
321 Smith N 03 H - - -
XSECT *BLOODWORTH*
401 Harris Gordon A 03 919 832-9378 ←
406 Evans Levern 02 919 833-8532
406 Redman Bobby 01 H 919 832-5944
407 Hernandez Anabellia 03 919 754-1276 ←
407 Ramos Fransisco 03 919 838-0392 ←
407 Roldan George 02 919 836-0852
407 Valle Boris E 02 919 821-3879
412 Gilmore Shirley J 03 919 832-9203 ←
413 NCL

Bleeker Ct ✉
8 Resident 2 New
From Pineland Cir NW, 1 n of Western Boulevard
Mail: Raleigh NC 27606

4403, 4405 NCL
4406 Church Chris 03 919 859-7467 □
4407 NCL
4408 Onyiego Edward M 00 h 919 854-1243
4409 Smith Aulden 03 919 233-3419 ←
4411 Barrangou Rudolph 00 h 919 854-9877
4412 Boyette Lachandra F 03 919 854-5460 ←
4413 Ayane Mariam h 919 854-4636
4414 Burnett Lisa R 99 h 919 851-2450
4416 Saunders Michelle J 99 h 919 859-6537

Blenheim Dr ✉
79 Resident 6 Non-Res 7 New
From Childers w in a semi-Clr, n of Vick Ave
Mail: Raleigh NC 27612
Tract 37183:515.01 5$

600 Dotter William K 03 H 919 781-0755 ←
601 Stubbs Harriett S 90 H 919 571-9917
604 Hibbert Carl W Jr 72 H 919 782-3801
605 Long William R Sr 97 H 919 571-4905
608 Davis Thomas H Jr 72 H 919 782-3559
609 Womble Robert B 82 H 919 781-2517
700 Goodwin Marjorie M 61 H 919 787-9468
701 Dail Francis E 76 H 919 781-4291
704 Daniels Jerry M 73 H 919 787-1734
705 Barefoot Nancy H 01 H 919 782-5157
708 Wright Robert J II 78 H 919 781-3165
709 Leach Elizabeth L 66 H 919 787-4371
713 Dunnigan Thomas N 99 H 919 782-1512
717 Langley Eugene M Jr 64 H 919 781-4471 ○
721 ■ Brook Roger G 01 H 919 571-3545
725 Lindsley Derek A 68 H 919 782-7446
729 NCL
801 Rogers Richard A Jr 84 H 919 787-0806
805 Payne R W 01 H - - -
809 Lewis Richard M 75 H 919 782-6846
813 Cunningham William R 77 H 919 781-4781
817, 900 NCL
902 Lamm C B 01 H 919 787-3022
902 Rouse T G 03 H - - -
904 Titchener Roberta H 74 H 919 789-8333
905 Carlisle Mary S 81 H 919 781-5506
905 ★ *CARLISLEBILT HOMES* 03 919 781-4954 ←
905 ★ *REWARD WALL SYSTEMS* 03 919 781-4954 ←
905 ★ *U S INSULATED FORMS INC* 98 919 781-4954
906 Holbrook Douglas R Jr 02 H 919 789-9318
909 Scarantino Charles W 90 H 919 787-7478
910 Miller P E 3d 03 H - - -
912 Stalker Stephen J 03 H 919 788-0618 ←
913 Brock Walter E Jr 78 H 919 787-2123
914 NCL
918 Nelson Deborah C 02 H 919 788-1068
917 Tanner James M Jr 80 H 919 781-5478
918 Szlosberg Ida E 90 H 919 787-3529
924 Cohoon Floyd E Jr 86 H 919 787-1169
928 Newcomb Mary R 97 H 919 785-9868
930 Hobby John T Jr 78 H 919 782-8988
932 Allen James R 02 H 919 785-0486
934 ■ Moore Jean M 77 H 919 787-3327
938 Schek Sara J 03 H 919 571-7618 ←
940 Godwin Vivian E 86 H 919 782-4500
1000 Moss Margaret B 78 H 919 782-1484
1001 Roach Thomas H 80 H 919 781-6492
1001 ★ *THOMAS ROACH/SEELY FURNITURE* 03 919 787-1024 ←
1002 Manning Henry S Jr 87 H 919 787-3189
1004 Ramsey Mabel K H 919 782-6478
1005 Bitler Geff 72 H 919 787-0868
1008 Vann John G Jr 64 H 919 787-0770
1009 Costello Edward D 88 H 919 782-6058
1010 Martin Sidney A 94 H 919 782-0371
1012 Cobb Betsey Y 93 H 919 787-4219
1015 Mcneill P J 03 H - - -
1017 Boerner Mary G 61 H 919 781-1848
1100 Smith Haywood C Sr 84 H 919 787-4197
1101 Riddick William B Jr 76 H 919 781-4006
1102 Nye Rosemary L 01 919 787-4489
1104 Fowles George P 85 H 919 510-7894
1105 East Jeffery H 84 H 919 781-6830
1106 Ackley Gary M 02 H 919 848-8423
1106 Uzzell Elizabeth H 82 H 919 781-9784
1108 Horton Willis B 64 H 919 787-1552
1109 Lackey Lawrence E Jr 84 H 919 782-1205

✉ = Postal Delivery On This Street ★ = Non-Residential ■ = Prefers No Direct Mail

Copyright 2003 - City Publishing Company - All Rights Reserved

BLOODWORTH ST 2003

Continuation Of:

Blenheim Dr ✉
Mail: Raleigh NC 27612
Tract 37183:515.01 5$

1110 NCL
1112 Lokey Christoph G 03 919 510-8331 ←
1113 Silverstein J M 72 H - - -
1114 Long Joel B 64 H 919 784-9340
1116 Bremer Lillian A 87 H 919 782-0966
1116 * C H BREMER & CO 02 919 781-6234
1117 Fork Martin C 70 H 919 781-4905
1120 Cromartie David E 69 H 919 782-3459
1124 NCL
1128 Preston John C 78 H 919 781-3053
1200 Byrd Stephen T 78 H 919 786-0299
1201 Rustin J L 03 H - - -
1204 Webb John F 3d 80 H 919 782-6896
1205 * CHRISTIAN SCIENCE ASSN
91 919 782-6921
1205 Schwentker Robert B 78 H 919 781-3086
1208 Kelley John S 86 H 919 783-9869
1209 NCL
1212 Batchelor Ronald A 77 H 919 782-0041
1213 Hoke Carolyn M 60 H 919 781-0028
1216 Draper Stephen B 87 H 919 781-2214
1217 Brinkerhoff Diane S 72 H 919 781-1765
1220 Watkins Nelda F 80 H 919 781-5820
1221 Peterman John W 72 H 919 787-9059
1225 Murray Deborah P 77 H 919 781-6512
1229 Newman James B Jr 77 H 919 781-3223

N Bloodworth St ✉
107 Resident 13 Non-Res 26 New
From 400 blk Newbern Ave n to Sasser
Mail: Raleigh NC 27601
Tract 37183:501 1$

8 Archer Facial 03 919 836-8438 ←
7 Airall Conrad 02 919 839-1693
9 Dolly Madison 03 919 755-9954 □
10 Turner Frank L 62 H 919 828-4673
17 Stewart Catherine O 03 919 828-5092 ←
XSECT EDENTON
100 NCL
109 Morrow-Almeida Heather
03 919 829-3611 ←
110 Dove Craig L 84 H 919 831-0303
110 Dove Kim M 01 919 831-0303
111 Matton William C 95 H 919 834-1285
112 Griffith Mike 02 919 754-1453
114 Dale Curtis H Jr 66 H 919 832-3320
115 Bright James E 74 H 919 834-3094
116 * AEC SUPPORT SVC 03 919 839-6811 □
116 Kinney John W Jr 77 H 919 755-1006
117 Sapple Glenn P 84 H 919 821-3711
118 Moore Kerri 99 H 919 828-8951
120 Crocker Linda A 98 H 919 829-8815
121 Yetter Christian E 83 H 919 828-3510
121 Zamparelli Stephen E
98 919 828-3586
124 Price Michael H 98 H 919 834-2702
130 NCL
XSECT JONES
212 NCL
213 Isenberg Michael Jr 03 919 833-5560 ←
213 McIntyre Julie P 03 919 754-0522 ←
213 Thompson Benjamin C
98 919 821-0697
214 Bass Allen R 93 H 919 828-7885
214 Liverman Robert B Jr 92 H 919 834-8840
216 Gray Walter C Jr 80 H 919 828-1423
218 NCL
220 Adams Paul 03 919 754-9014 □
220 Havens Anna 03 919 754-9014 ←
220 Meyer Christina M 03 919 899-6533 ←
222 * ANNABELLE'S-SALON 91 919 834-8333
225 * SIDE STREET RESTAURANT
80 919 828-4927
XSECT LANE
302 Wasner David C 95 H 919 743-3367
304 Phelan Jeffrey P 02 H 919 832-8977
306 Fauver Michelle L 03 919 821-7822 ←
307 Crapster William J 03 919 836-2195 ←
307 Dunston Shawn S 03 919 828-9496 ←
307 Flores Peter 02 919 821-0209
309 * URQUHART DEVELOPMENT
03 919 829-1801 ←
309 White Katherine R 82 H 919 833-1243
Mail: Raleigh NC 27604
XSECT OAKWOOD
404 NCL
407 Rowe William D 87 H 919 832-6086
408 Boney Barbara C 03 919 821-2666 ←
408 Brown Watson 02 919 828-5326
408 Donovan William C 03 919 833-9659 □
409 Johnson Lori 02 919 899-6493
411 Jurkiewicz Gary L 02 H 919 636-9283
411 * OAKWOOD INN BED & BREAKFAST
919 832-9712
412 Stronach Sarah N 76 H 919 821-2491
412 Swanson Laura M 86 919 821-3269
414 Bumgardner Harvey L
88 H 919 832-5428
414 Stronach James N Jr H 919 832-5426
421 Tomb Mary F 81 H 919 834-9730
425 Coleman Edwin 84 H 919 832-2246 o
XSECT POLK
513 NCL
514 Dywan Erika E 02 919 832-7744
515 Ruggles Cristin L 02 919 838-0531
515 Rumsey Peter A 01 919 833-8636
515 Wishy Barbara V 75 H 919 834-1958
516 Mc Mahan Rocky D 03 919 821-2876 ←
517 Sams Robert L Jr 72 H 919 829-1670
518 Buisch William W 02 H 919 833-6995
519 Meeks Kerri C 03 919 890-4520 ←
519 Neal Elizabeth 03 919 832-2381 ←
519 Newsome Ricky L 02 919 833-5976
519 Poole W E 02 919 828-7016
520 Rand P S 98 H - - -
521 Cartron Kimberly E 00 919 835-0954
521 Shelburne Mark H 98 H 919 835-0954
522 NCL
523 Warren Henry B 83 H 919 821-5451
524 Rose R 03 H - - -
525 Johnson James D 71 H 919 833-5827
526 Parrish Norman S 79 H 919 834-4923
527 NCL
528 Stohler Hugh D 86 H 919 821-4338
529 * Kennedy Joseph T 02 919 833-0298
530 Bruton Carl D 03 919 838-0381 ←
530 Hartzler Cindy 03 919 832-4797 ←
532 Wells Jocelyn M 84 H 919 833-7119
533 NCL
536 Blow Gerald D 90 H 919 834-0907
536 * JERRY BLOW COMMERCIAL PHOTO
02 919 834-3836
Tract 37183:505 1$
XSECT NORTH BOUNDARY
600 Libby Lisa A 99 H 919 833-9539
600 Opperman Charles H 99 919 833-9539
601 Raynor Danford E Sr 73 H 919 833-0221
602 * SMALLEY BARBARA 03 919 754-3900 ←
604 Moore T A 95 H - - -
604 Patel V M 00 H - - -
605 Osteryoung Robert A 92 H 919 834-9661
610 Sartin Timothy E 03 H 919 836-4240 ←
XSECT PACE
702 Finaldi Lisa A 00 919 834-8086
702 Starkey Brian H 85 H 919 834-8086
703 Verykoukis A B 96 H - - -
704 NCL
707 Boyd A 89 H 919 821-7836
708 Fillip Joyce M 96 H 919 833-7985
710 Folley Dana R 82 H 919 828-1647
715 Lawton Thomas O 3d
92 H 919 832-2345
720 Earp Malcolm D 84 H 919 832-6420
721 * LESOY CANDLE INC 03 919 832-2882 ←
XSECT FRANKLIN
800 Rodgers Raymond S 79 H 919 828-5616
801 Syger Elizabeth S 02 919 754-0100
804 Doll Jason C 00 H 919 546-0633
804 * TREE FROG RESOURCES
03 919 546-0633 ←
807 Eisenstadt Arthur G 82 H 919 828-3048
807 Waggoner Martha J 84 H 919 828-3048
808 Feild D J 98 H - - -
809 Braley Grant F 01 919 834-6320
809 * FREELANCE WRITING ASSISTANCE
03 919 828-7115 ←
809 Hoffer John 02 919 834-0181
811 * Barrie Thomas M 03 H 919 838-4932 ←
815 Mcswain John T 98 H 919 838-8072
815 Scott Shawn M 00 919 838-8072
816 Mccall Patricia L 89 H 919 834-3779
817 Bullock Ruby B 78 H 919 834-4018
818 Hauber Gerhard 75 H 919 821-3474
819 Moore Betty B 01 919 755-5729
821 Smith Jeffrey M 92 H 919 828-3526
823 Potter Estelle 70 H 919 834-9982
824 * TRINITY UNITED METHODIST CHR
919 832-1390
825 Knittle Gabriel 03 919 828-4198 ←
825 Nicholl Chard 03 919 828-4198 ←
827 * ALISA HUFFMAN LAW OFFICE
02 919 828-0000
827 Bartos Wendy M 02 919 828-0000
827 Lane Freddie Jr 02 919 832-3319
827 * MOORE REALTY INC 03 919 835-0788 ←

S Bloodworth St ✉
50 Resident 17 Non-Res 15 New
From 400 blk Newbern Ave s bey Hoke
Mail: Raleigh NC 27601
Tract 37183:501 1$

15 * MEREDITH MC GILL LAW OFFICE
02 919 834-2330
15 Powers Matthew J 02 919 834-2330
17 Rice Renee S 95 h 919 833-5533
101 Lewelen Susan B 03 919 835-0493 ←
105 * PORTRAITS SOUTH 96 919 833-1630
109 * CHARLES R ULLMAN & ASSOC
03 919 829-1006 □
XSECT HARGETT
213 NCL
218 English Edward R 03 919 836-8902 ←
224 Kennedy Regina 02 919 836-0620
224 Williams Shereta 02 919 821-1950
XSECT MARTIN
309 Thompson L M 94 H - - -
313 Rogers M V 88 H - - -
315 * GAMILSON DESIGN INC 03 919 834-3552 ←
317 * RALEIGH POLICE TAXICAB INSPCTR
03 919 807-5240 ←
317 * SMITH TEMPLE CHURCH ANNEX
01 919 831-9135
XSECT DAVIE
XSECT CABARRUS
501 Brantley W M 02 H - - -
501 Drissel D C 03 H - - -
502 * DUNN'S SERVICE CTR 919 633-9993
514 Sanders B L 98 H - - -
516 Cumbo Wyatt S Jr 98 H 919 832-2039
527 Bailey Verna A 90 H 919 821-1545
Tract 37183:509 1$
XSECT LENOIR
XSECT SOUTH
705 Harrington Eddie L 92 H 919 821-8412
712 Hedgepeth Lonie M 85 H 919 833-2351
714, 716, 718 NCL
719 Buffaloe Lewis 89 919 833-2657
721 Broadnax Juanita V 919 664-8572
721 Dixon Mary 00 919 755-0550 o
721 Lee Jackie 89 919 832-5171
721 Upchurch Laponda M
03 919 833-9467 ←
XSECT WORTH
811 Jones Scott L 02 919 828-9565
811 Scott Linda 03 919 828-9565 ←
814 Lester Michael L 96 H 919 832-5128
816 Sanders Mary L 87 H 919 835-2685
XSECT BLEDSOE AVE
900 NCL
909 Leach Mildred B 85 H 919 829-0707
911 Glenn Steven 73 H 919 833-4488
912 Gaye Alicia 03 919 546-0973 ←
912 Lamb Anthony C 02 919 832-1136
916 Hubbard O J 62 H - - -
918 Durham Silvester Jr 03 919 836-1668 ←
919 Mallette Pearl W 97 h 919 832-5427
920 NCL
921 Richardson Myrtle 98 h 919 821-3485
XSECT LEE
1103 Murray Carder S 02 919 838-6452
1105 Copeland Tanisha N 03 919 832-5085 ←
1107 Sanders Robert E II 62 H 919 833-6450
1108 Lee William 02 919 821-4503
1110 NCL
1111 Fuller Lola M 01 919 832-0873
1111 * SHALOM CHRISTIAN COMMUNITY CHR
01 919 832-0873
1118 Harrison Ernestine E 87 H 919 834-2843
1121 Arroyo Jose 03 919 638-1259 ←
XSECT BRAGG
1202, 1205, 1207 NCL
1208 Wilson Melba B 92 H 919 828-1969
1211 Williams Joanne 03 919 755-9326 □
1213 Chiles M 03 H - - -
1215 NCL
1221 Harris Candice F 60 H 919 834-5730
1230 NCL
XSECT BRANCH
1300 Whiteside Willard 00 h 919 834-9726
1302 Haley L M 72 H - - -
1303 Simon Sara h 919 834-7271
1304 NCL
1310 Alford Jasmine 03 919 899-6490 ←
1312 Edger William A H 919 833-4523
1315 Humphrey Sean 02 919 838-8376
1316 Herndon Lenn R 63 H 919 833-6296
1320 NCL
Mail: Raleigh NC 27610
Tract 37183:508 1$
XSECT HOKE
1401 * CAROLINA JANITORIAL & MNTNC
96 919 755-6290
1404 * FRANKLIN BAKING CO 03 919 832-7942 ←
1404 * SUNBEAM BREAD CO 919 832-7942
1407 * CENTER FOR EMPLOYMENT TRAINING
01 919 838-1090
1407 * HEALTHY MOTHERS HEALTHY BABIES
03 919 838-1488 ←
1415 * ASHLAND CHEMICAL 919 664-5980
1424 * CARRIER NORTH CAROLINA
03 919 821-4450 ←
1501 * PILOT HOME TECHNOLOGIES
03 919 754-1157 ←
1501 * SOUTHERN PUMP & TANK CO
01 919 832-6834

Blooming Acres ✉
3 Resident
Mail: Raleigh NC 27603
Tract 37183:529 3$

5933 Moon D E 84 H - - -
5937 Wilday Karla J 96 H 919 779-4617
5944 Grissom Timothy D 80 H 919 772-8547

Blooming Forest Ct
7 Resident
Mail: Raleigh NC 27606

100 Dexter Douglas Q 02 H 919 362-5156
101 Albert D A 84 H - - -
102 Murray B J 80 H - - -
103 Thomas Rodney A 88 H 919 387-8861
104 Phipps Mark J 99 H 919 363-6275
105 Gossett Brian J 88 H 919 363-2482
106 Taylor Clifford L II 97 H 919 303-6139

Bloomsbury Park Dr ✉
2 Resident
From Scotland NE
1 w of 3100 Blk Lasiter Mill Rd
Mail: Raleigh NC 27609
Tract 37183:517 5$

420 Stone James T 70 H 919 782-9305
424 White William M 72 H 919 781-3130

Blossom Hill Ct ✉
24 Resident
From Woodvalley Dr w & s
1 s of Winding Wood Trail
Mail: Raleigh NC 27613
Tract 37183:537.03 5$

4300 NCL
4304 Dietz Karl H 90 H 919 870-5799
4305 Gentry Diane S 72 H 919 848-9837
4308 Goto Russell N 96 H 919 676-1002
4312 Kelly Kevin E 02 H 919 845-9232
4316 Walton Thomas C Jr 02 H 919 841-9544
4317 Johnson Stephen E 91 H 919 848-8535
4320 Lemon Scott A 93 H 919 846-3928
4324 Rosinski Joseph F 91 H 919 846-0432
4325 Dickerson William R 95 H 919 848-4088
4328 Young James B Jr 00 H 919 847-0245
4332 Keane James M 91 H 919 870-6945
4333 Wagner Thomas R 91 H 919 870-8081 o
4336 Hayakawa Thomas R
95 H 919 846-6772
4337 Wood Harold J 91 H 919 846-6068
4340 Lappage Thomas E 91 H 919 846-6957
4341 NCL
4344 Major J F Jr 01 H 919 870-8276
4345 Doherty Gregory A 92 H 919 676-9651
4345 Henry Lucinda O 96 H 919 676-9454
4349 Gouge Barry L 93 H 919 846-9815
4352 Harris Theodore H Jr 91 H 919 676-0657
4356 Springer Tracy L 91 H 919 846-9764
4400 NCL
4405 Morris Kenneth N 80 H 919 847-9739
4408 Settles Robert L 99 H 919 846-0096
4409 Cox Albert W Jr 90 H 919 870-5949

N Blount St ✉
74 Resident 30 Non-Res 62 New
From 200 blk Newbern Ave n to S A L
Rwy 1500 out changed to Carson
Mail: Raleigh NC 27601
Tract 37183:501 1$

4 * AMERICAN LEGION AUXILIARY
03 919 832-4051 □
4 * AMERICAN LEGION-NORTH CAROLINA
97 919 832-7506
4 * CHILD CARE RESOURCE & REFERRAL
01 919 832-7175
4 * SASI 03 919 832-7175 ←
10 Wolfe Kevin 03 919 832-0948 ←
XSECT JONES
200 * GOVERNORS MANSION
00 919 733-3871
215 * RECORDS SERVICE BRANCH
02 919 733-3540
XSECT LANE
301 * CAPITAL AREA VISITOR CTR
87 919 733-3456
301 * STATE CAPITOL VISITOR SVC ADM
03 919 733-4994 ←
302 * UDC 78 919 833-1414
310 * HISTORIC SITES ARCHAEOLOGY DEV
02 919 733-9033
310 * LIEUTENANT GOVERNOR
02 919 733-7350
XSECT NORTH E
407 * CRIMINAL INFORMATION DIV
02 919 733-3171
407 * STATE BUREAU OF INVESTIGATION
03 919 716-6411 ←
417 * AQUARIUM SOCIETY 02 919 733-1383
417 * N C AQUARIUMS 02 919 733-2290
421 * ARCHIVES & HISTORY ARCHAEOLOGY
02 919 733-7342
424 * ADMINISTRATIVE HEARINGS OFC
02 919 733-2891
Mail: Raleigh NC 27604
XSECT POLK
507 * ARCHAEOLOGY & HISTORIC PRSRVTN
02 919 733-4763
515 * ARCHIVES & HISTORY RESTORATION
02 919 733-8547
518 Brooks John C 71 H 919 828-4251
530 House W T 96 919 755-3966
530 Lofton James S Jr 85 H 919 755-9838
530 * WILLIAM THOMAS HOUSE B & B
919 755-9400
540 * STATE BUREAU OF INVESTIGATION
03 919 716-6000 ←
Tract 37183:504 1$
XSECT PEACE
604 Lamprakos Michele H
03 919 834-1189 ←
604 Spangler Katie 03 919 755-4381 □
606 Dallas Linda C 97 919 834-1312
606 Harris Susan C 03 919 755-9960 ←
606 Knott Rob 03 919 754-8974 ←
606 Kramar Elen 03 919 754-9149 ←
606 Moser Sean C 99 919 755-9960
612 Brideson Patti M 84 H 919 832-0341
634 Thiem James E 3d 84 H 919 832-1946
XSECT PACE
702 Harrell Jason 03 919 829-1761 □
724 * INSURANCE SYSTEMS GROUP
97 919 834-4907
724 * WAKE COUNTY SPORTS LINE
02 919 834-0600
726 NCL
728 Bass Samuel S 95 H 919 835-4089
XSECT FRANKLIN
802-808 JOHNNY'S MODERN APTS
802 Lewis Belinda 03 919 821-1249 ←
804 Daniels Florence E 99 919 828-8174
804 Dupree A 03 919 821-4898 ←
804 Morey Robert 03 919 833-1224 ←
804 Rene Oslet J 01 919 834-2495
806, 808 NCL
Tract 37183:504 1$
XSECT DELWAY
906 Rolle Nekisha S 02 919 755-9581
908 Locklear Mary J 80 H 919 828-9837
910 NCL
911 Benjamin Faye C 03 919 836-8283 ←
911 Bradsher Minnie L 03 919 834-7213 ←
911 Bullock Josie M 03 919 834-0222 ←
911 Collins Jessie M 03 919 829-1596 ←
911 Deas Yvonne L 03 919 829-0908 □
911 Deloatch Jessie M 03 919 833-8885 ←
911 Dew Vida 03 919 754-9668 □
911 Dunn Sarah 03 919 833-7027 □
911 Dunston Marie T 03 919 754-8083 ←
911 Gibbs Mary J 03 919 833-1906 ←
911 Grier Willie C Jr 03 919 821-9248 ←
911 Hardy Louise 03 919 833-4531 □
911 Harris David A 03 919 829-7229 ←
911 Heard Christine 03 919 838-1102 ←
911 Hinton Lillian L 03 919 821-5485 ←
911 Holt Elizabeth J 03 919 838-9417 ←
911 Johnson Hattie M 03 919 754-3697 ←
911 Johnsonsmythe Lola 03 919 754-0315 ←
911 Kirby Dianne 03 919 828-9940 ←
911 Locklear Rosa 03 919 829-9498 ←
911 Mangum Betty 03 919 838-9066 □
911 Marcus Alberta 03 919 838-9298 ←
911 Martin Jacquelin T 03 919 754-1592 ←
911 Matthews Vivian H 03 919 828-8509 ←
911 Mcdonald York 03 919 754-1179 ←
911 Mcdougle Mary 03 919 754-3932 ←
911 McIntyre Marjorie S 03 919 838-9413 ←
911 Mitchell Annabelle J 03 919 828-0018 ←
911 Moore Isaac 03 919 832-4802 ←
911 Murphy Dolly 03 919 838-9097 ←
911 Patterson B J 03 919 838-0155 ←
911 Peedin Randy P 03 919 754-4936 □
911 Perry Celia N 03 919 754-9736 □
911 Raines Lucy M 03 919 838-0017 ←
911 Ratliff Frank J 03 919 821-3868 ←
911 Schmidt Loraine P 03 919 833-2816 ←
911 Shaw Carrie 03 919 754-9824 ←
911 Sheddick Thelma 03 919 838-9377 ←
911 Simmons J 03 919 821-8411 □
911 Stewart Judith A 03 919 838-8254 ←
911 Vann Chip 03 919 835-0568 ←
911 Williams Danaih M 03 919 833-2568 ←
911 Wilson Corine A 03 919 829-1147 ←
911 Winfield Jessie W 03 919 836-9219 ←
912 Brame Wallace G 84 H 919 828-5088
914 NCL
916 Black Cynthia 03 919 754-0262 □
918 Smith Harvey J Sr 62 H 919 838-1712
934 NCL
1000 Spann Ben 02 919 838-8710
1000 Toma David C 03 919 838-8710 ←
1002 Avery Michael G 95 H 919 821-7634
1004 Ramos Maricruz 96 919 833-6101
1012 * PILOT BAPTIST CHURCH
919 828-9810
XSECT POPLAR
1116 * BUILDING TOGETHER INC
92 919 834-7628
1116 * HOPE ELEMENTARY SCHOOL
03 919 834-0941 ←
1116 * JUBILEE PEACE CTR 96 919 833-2891
1116 * RALEIGH MENNONITE CHURCH
03 919 833-1182 ←
1128 * BISHOP FURNITURE RESTORATION
83 919 829-1200
1130 * POWERHOUSE CHURCH-JESUS CHRIST
01 919 829-1540
1130 Sharpe Ronald W 02 919 829-1540

S Blount St ✉
25 Resident 53 Non-Res 16 New
From 200 blk Newbern Ave s & SW bey Hoke
Mail: Raleigh NC 27601
Tract 37183:501 1$

11 * CAPITOL DISTRICT LAW OFFICES
93 919 828-0363
11 Harris Robert L Sr 03 919 828-0363 ←
XSECT MORGAN
101 * BRADLEY'S SERVICE 919 834-5727
108, 110 NCL
112 * CONSERVATION COUNCIL OF NC
00 919 839-0006
112 * CREATIVE CAMPAIGN CONSULTANTS
00 919 821-5255
112 Decoste Kim 03 919 828-8883 □
112 * NC PIRG 03 919 833-2070 ←
112 * NETHERWOOD PRODUCTIONS
03 919 828-8883 □
112 * NEUSE RIVER FOUNDATION UPPER
00 919 856-1180
112 * NORTH CAROLINA CONSERVATION
00 919 857-4699
112 * NORTH CAROLINA ENVIRONMENTAL
00 919 856-1900
112 * SIERRA CLUB/NORTH CAROLINA
00 919 833-8467
112 * SYNTHESIS CREATIVE INC
03 919 832-8533 ←
112 * VIDEOGRAF 03 919 829-3708 □
120 * DON ELLINGTON SOUND SVC
03 919 832-5106 □

← = New Listing □ = New at this Address o = Phone # Change H = Confirmed Homeowner h = Probable Homeowner NCL = No Current Listing

Copyright 2003 - City Publishing Company - All Rights Reserved

BLOUNT ST 2003

Raleigh, North Carolina

Continuation Of:

S Blount St ✉
Mail: Raleigh NC 27601
Tract 37183:501 1$

XSECT HARGETT
214 * CAPITAL AREA TRANSIT 919 828-7228
218 * TIR NA NOG IRISH PUB & RSTRNT 02 919 833-7795
220 NCL
222 * DUCK & DUMPLING 03 919 838-0085 ←
224 * POUR HOUSE 99 919 821-1120
XSECT MARTIN
305 * PECHE CHOCOLATE 03 919 754-1112 ←
307 * CITY MARKET BARBER SHOP 03 919 755-1588 ←
313 * GENEVIEVE C SIMS LAW OFFICE 95 919 834-7775
313 * JENKINS ARCHITECTURE 02 919 856-0856
313 * SINCLAIR & CO 03 919 833-9102 □
329 * EL RODEO MEXICAN RESTAURANT 03 919 829-0777 ←
XSECT DAVIE
425 * HAIR CREATION BEAUTY SALON 02 919 834-6805
426 * MC LAURIN PARKING CO 01 919 838-1873
427 * MASONIC LODGE 93 919 834-5191
428 * MEN AT WORK DETAIL SHOP 89 919 832-2425
XSECT CABARRUS
500 * CLAYS SERVICE STATION 81 919 833-7179
501 * TUPPER MEMORIAL BAPTIST CHURCH 919 834-7249
505 * LUMP 97 919 821-9699
513 * KABALA SHRINE TEMPLE 177 98 919 546-0505
515 * ENGRAVING GALLERY 92 919 833-6095
515 * J D HINTON STUDIO 03 919 833-6095 ←
517, 519 NCL
524 * DEBNAM CLINIC 01 919 832-3087
524 * DEBNAM CLINIC 919 832-1667
524 Debnam Geo C H 919 832-1667
529 * ACME CAB CO 919 832-6262
529 * LARRY'S CAFE 96 919 834-5080
Tract 37183:509 1$
XSECT LENOIR
800 NCL
602 * WIMBERLEY ELECTRIC CO 90 919 832-2024
607 Crump Beatrice G 03 919 828-6049 ←
621 Phillips Rosa L 75 H 919 834-9375
XSECT SOUTH
XSECT SMITHFIELD
803 * HARRIS BARBER COLLEGE 919 834-3134
812, 813 NCL
XSECT BLEDSOE AVE
902 Hinton Evelyn N 00 919 834-1972
902 Logan Hazel N 88 H 919 834-4894
904 Traynham Lynette B 03 919 821-8454 ←
907 NCL
908 Simpson Janell S 76 H 919 828-4057
909 Burno Luther E 03 919 828-2448 ←
909 Burno Raul 03 919 821-9674 ←
911 Stephenson Wendy 01 919 834-0870
911 Thomas Howard 68 H 919 833-8884
911 Wallace Karana K 00 919 755-1162
911 Wilson Carene G 03 919 836-8788 □
912 Powe Georgia J 82 H 919 755-8459
913 Redmond Tykeenui 02 919 835-9208
917 NCL
919 Mcknight Rashieda 02 919 835-0969 ✪
921 NCL
XSECT LEE
1002 Hobbs David Jr 03 919 834-5115 ←
1006 Jones Patricia G 00 h 919 821-2082
1103 Reid Louise 02 919 828-0794
1106 Amanchukwu J 03 H - - -
1110 Hinton Luther A 62 H 919 833-4996
1112 Young James J 00 h 919 828-1858
1115 NCL
1117 Jolly G 03 919 755-0513 □
1132 NCL
XSECT BRAGG
1200 * HOPKINS OIL CO INC TEXACO 919 833-5757
1201 * CAROLINA TRAILWAYS INC 919 833-3601
Tract 37183:508 1$
XSECT BRANCH
1321 * STOP & QUICK 96 919 833-8200
1330 * AMOCO 02 919 834-7085
Mail: Raleigh NC 27603
Tract 37183:522.01 1$
1400 * CARGILL INC 03 919 899-6609 ←
1423 * S & H TRAILER RENTAL 86 919 833-2243
1430 * CAPITAL AREA TRANSIT 03 919 828-7228 ←
1430 * CAT CONNECTOR SVC 02 919 832-5815
1501 * LITHO PRINTING INC 01 919 755-9542
1525 * CASPIAN 98 919 832-3010
1525 * SECURITY BONDED WAREHOUSE 84 919 834-1341
1526 * CARDINAL INTERNATIONAL TRUCKS 919 832-5871
1531 * RALEIGH TRUCK LEASING 919 832-2874 ✪
1533 * ACE TOWING & RECOVERY 03 919 821-2121 ←

Blue Blossom Dr ✉
14 Resident 7 New
Mail: Raleigh NC 27616

3649 Wetzel Stephanie 03 H 919 266-0597 ←
3704 Henderson Crystal F 03 H 919 217-2861 □
3713 Wright Jobie D 03 H 919 217-2030 ←
3721 Brooks Erskine 03 919 217-0941 ←
3725 Reed Towakia M 03 H 919 217-9865 ←
3728 Edwards G M 03 H - - -
3736 Rozzi Sam 03 919 266-8032 ←
3737 Logalbo Anthony M 01 H 919 266-4328
3801 Tanenbaum Jay A 02 H 919 217-7801
3805 Lampkins Steven E 03 H 919 217-5775 ←
3809 Johnson William J 3d 02 H 919 266-6795
3813 Morris Susan W 03 919 261-0781 ←
3817 Dusenbury Bernard D Jr 01 H 919 217-0989
3820 Aguilar J A 02 H - - -

Blue Coral Dr ✉
5 Resident 1 Non-Res 5 New
Mail: Raleigh NC 27610

2604 Hebert T 03 H - - -
2609 Jones Kevin 03 H 919 833-9319 ←
2613 Chaudhry Muhammad 03 H 919 821-2142 ←
2620 * CARECAMS 03 919 828-9118 ←
2623 Philyuaw Robin C 03 H 919 838-4988 ←
2624 Wrench Maryann 03 919 821-0617 ←

Blue Dunn Way ✉
9 Resident 1 New
Mail: Raleigh NC 27614

10403 Mccallum Fred B Jr 01 H 919 844-2538
10405 Grantham Donald J 01 H 919 841-5683
10407 Neely Stephen J 01 H 919 844-2177 ✪
10421 Clawson Marshall W 02 H 919 866-0638
10425 Jernigan Rebecca J 02 H 919 846-1584
10427 Courage Frederick W 01 H 919 841-1392
10461 Grintz D A 01 H - - -
10465 Holbrook Cyrus A 3d 03 H 919 848-9980 ←
10467 Dickens Stephanie A 01 H 919 518-2470

Blue Heron Way ✉
10 Resident
From Running Cedar Trail w to Mourning Dove Rd
1 n of Old Deer Trail
Mail: Raleigh NC 27615
Tract 37183:540.02 3$

8201 Patterson Eva A 95 H 919 876-1314
8201 Rupe Laurel E 96 H 919 676-1314
8204 Paris James R 90 H 919 676-3607
8205 Parker Charles 03 919 841-5390 □
8208 NCL
8209 Gandolph Thomas B Jr 80 H 919 846-0661
8212 Truxal Sue F 96 H 919 870-9733
8213 Colquitt David C Jr 92 H 919 846-6596
8301 Richard Timmins 98 919 847-7774
8301 Timmons L K 94 919 847-7450
8305 Cohen Steven B 02 H 919 844-0513

Blue Moon Ct ✉
6 Resident 2 New
Mail: Raleigh NC 27603

1200 Baldwin Maryilyn J 96 H 919 772-1184
1204 Martinez J A 02 H - - -
1205 Bell Tabatha J 01 H 919 661-2273
1208 Solis Norma M 03 919 771-1443 ←
1212 Byrd E L 01 H - - -
1216 Almanza Efren 03 H 919 662-0022 ←

Blue Ribbon Ln ✉
7 Resident 4 New
Mail: Raleigh NC 27610

1601 Belcher Charlene 03 919 231-1474 ←
1801 Hood Jeri M 03 919 255-9755 ←
1601 Messier Tol M 03 919 231-1508 ←
1601 Moore Monica 03 919 212-8030 □
1601 Peoples Evelyn D 03 919 212-1287 □
1601 Slappy Felecia T 03 919 231-0432 ←
1601 Speaks A 03 919 212-2008 □

Blue Ridge Rd ✉
87 Resident 232 Non-Res 108 New
From 4700 blk Hillsborough n to Ebenezer Church Rd
From Glenwood Ave SW to Blue Ridge Blvd, 2 NW of Ridge Rd
Mail: Raleigh NC 27606

600 * BLUE RIDGE 14 CINEMA 919 828-9003
700 * TRADESMEN INTERNATIONAL 99 919 833-8298
700 * TRIGON ENGINEERING CONSULTANTS 03 919 755-5011 ←
701 * GREGORY POOLE EQUIPMENT CO INC 919 890-4355 □
Mail: Raleigh NC 27607
1023 * JOHN'S MILITARY SURPLUS 00 919 839-8099
1025 NORTH CAROLINA AGRICULTURE
1025 * AMRAN RESTAURANTS 01 919 836-1318
1025 * ANDY'S ICE CREAM CO 01 919 833-0879
1025 * BACKSTREET LEATHER CO 00 919 856-0809
1025 * BRASS-ALL 94 919 833-2260
1025 Brenneke C Jr 03 919 854-1151 ←
1025 * C & A SHOES 00 919 839-5947
1025 * DORTON ARENA CONCESSIONS 03 919 829-5051 ←
1025 * EVERYDAY FURNITURE & RUGS 00 919 838-1109
1025 * EYEPIECES INC 03 919 833-2280 ←
1025 * FAIRGROUNDS FLEA MARKET 03 919 829-3533 ←
1025 * GIFT TIME 03 919 838-8662 ←
1025 * GOLD UNLIMITED 99 919 832-0720
1025 * MURPHY HOUSE RESTAURANT 03 919 833-1779 ←
1025 * N C HAMMOCK CO 03 919 755-6358 ←
1025 * NORTH CAROLINA STATE FAIR 919 828-9478
1025 * PATRICIA'S ANTIQUES 99 919 821-3510
1025 * PEAK AUCTIONEERING 03 919 832-5065 ←
1025 * REVIVIAL ANTIQUES 03 919 839-1776 ←
1025 * SHIRTWORKS-HAPPENINGS 99 919 833-0717
1025 * SPECTRUM GALLERIES 00 919 833-1900
1025 * SPICE UP YOUR LIFE 01 919 831-0779
1025 * STATE FAIR 02 919 733-2145
1025 * WESTOVER COINS & CURRENCY 03 919 854-1151 ←
1025 * YOUR PET ID CTR 98 919 833-4868
Tract 37183:524.01 2$
1300 * HIGHWAY PATROL 02 919 733-7956
1504 * ENSIGN-USPS 83 919 821-0892
1504 * UNITED STATES POWER SQUADRONS 93 919 821-0281
1520 * RAMADA INN 919 832-4100
1831 * HIGHWAY PATROL 03 919 733-4400 ←
1831 * HIGHWAY PATROL HDQRS 02 919 733-3911
1831 * MOTOR VEHICLE ENFORCEMENT DIST 02 919 733-4430
Tract 37183:524.01 (odd#s) 2$
Tract 37183:525.02 (even#s) 3$
1915 * MOTOR FLEET MANAGEMENT 02 919 733-6540
1915 * MOTOR FLEET MANAGEMENT GARAGE 02 919 733-7772
Tract 37183:525.02 3$
2101 * ROLLINS ANIMAL DISEASE LAB 02 919 733-3986
2109 BLUE RIDGE OFFICE CENTER
2110 * BLUE RIDGE MUSEUM RESTAURANT 03 919 833-3548 ←
2110 * NORTH CAROLINA MUSEUM OF ART 919 839-6282
2301 * AAA TRAVEL AGENCY 919 832-0543
2301 * AAA VACATIONS 03 919 832-0543 ←
2301 * CAROLINA MOTOR CLUB 03 919 832-0543 ←
2321 ROTHSCHILD PLAZA OFFICE
2321 * ADAMS & HARDESTY 919 781-0018
2321 * BOB COOPER SALES GROUP 01 919 782-4432
2321 * CHRIS WOODY & ASSOC 02 919 783-5788
2321 * DON EDWARD & CO 02 919 787-0320
2321 * EXODUS RELOCATION-GULD & ASSOC 98 919 781-7440
2321 * LINEBERRY ARCHITECTURAL GROUP 03 919 786-0229 ←
2321 * ORBIS DIVISION OF MENASHA CORP 01 919 571-2620
2321 * PARRISH INTERIORS 03 919 789-4444 ←
2321 * SECURITY FINANCIAL SVC OF NC 97 919 881-9107
2331 * CHRIS WOODY ASSOC INC 03 919 861-0558 ←
2401 * STATE EMPLOYEES' CREDIT UNION 919 781-7007
2406 * AFTER HOURS PEDIATRICS 03 919 789-4322 ←
2406 * BLUE RIDGE PRIMARY CARE 02 919 783-9600
2406 * BUKOWSKI TIMOTHY P MD 03 919 785-1888 ←
2406 * DOW-SMITH CARRIE MD 03 919 789-4322 ←
2406 * DUKE OB GYN & CONSULTANT 03 919 783-4299 ←
2406 * DUKE PERINATAL CONSULTANTS 03 919 862-5080 ←
2406 * FORTIER OBSTETRICS & INFRTLTY 03 919 235-3366 ←
2406 * GESSNER SARAH MD 03 919 789-4322 ←
2406 * JEFFERS & MANN PEDIATRICS 03 919 788-5001 □
2406 * MORGEULANDER MARCIA MD 03 919 789-4322 ←
2413 NCL
2418 * ARTMAN MICHAEL S MD 00 919 786-5001
2418 * DAVID M REIO & ASSOC 02 919 787-7489
2418 * DURHAM WILLIAM HAR CPA 03 919 781-1055 ←
2418 * KAMENS GARY 03 919 787-7489 ←
2418 * MC GLADREY & PULLEN 919 781-1055
2418 * RSM MC GLADREY INC 01 919 781-1458
2418 * TRIANGLE ARTHRITIS & RHMTLGY 02 919 881-8272
2418 * WAINWRIGHT RONALD G CPA 03 919 781-1055 ←
2418 * WELLNESS ONE 02 919 782-5954
2418 * WESTSTAR MORTGAGE 03 919 789-9907 ←
2500 BLUE RIDGE CENTER BLDG
2500 * A CHIROPRACTIC HEALING CTR 01 919 785-2200
2500 Bhatt Alpa A 03 919 785-2200 ←
2500 * CAPITAL CARDIOVASCULAR SURGERY 919 787-1772
2500 * COMPREHENSIVE MEETING SVC 03 919 782-1905 ←
2500 * DDUGLAS H E JR DDS 92 919 782-1151
2500 * FLANAGAN OCTAVIA 99 919 881-7795
2500 * GOLWALA AJEY MD 03 919 787-5333 ←
2500 * HUM SCOTT A DDS 03 919 783-9920 ←
2500 * NC ENVIRONMENTAL DEFENSE 02 919 881-2601
2500 * POOLE TERRY W MD 03 919 783-9565 ←
2500 * RALEIGH EMERGENCY MEDICINE 94 919 787-9097
2500 * REPRODUCTIVE CONSULTANTS 99 919 881-7795
2500 * REX CLASSIC 02 919 784-4498
2500 * REX DIABETES EDUCATION CTR 01 919 784-4486
2500 * REX HOME SVC 00 919 784-4474
2500 * REX HOSPITAL 02 919 784-7600
2500 * SHAH S M MD 03 919 787-5340 ←
2500 * SUMMIT CREDIT UNION 93 919 571-0767
2500 * WAKE COUNTY MEDICAL SOCIETY 02 919 783-0404
2501 * ACCESS MASSAGE & WELLNESS 03 919 863-4119 ←
2501 * ATRIUM GARDEN CAFE 01 919 781-8601
2501 * BLUE RIDGE REALTY INC 99 919 783-9292
2501 * CAPITAL DISPLAY ENVIRONMENTS 03 919 863-4329 ←
2501 * DAVID WRIGHT AGENCY 03 919 571-3306 ←
2501 * DAVID WRIGHT INSURANCE 03 919 571-0685 □
2501 * E M REALTY INC 00 919 783-9221
2501 * G MICHAEL MALONE LAW OFFICES 03 919 881-9698 □
2501 * GREENTREE FINANCIAL 00 919 789-0078
2501 * IVIS INTL 03 919 376-1181 ←
2501 Johnson Jimmy A 98 919 782-3444
2501 * MAP SYSTEM INC 02 919 832-8810
2501 * MET LIFE INC 01 919 571-8806
2501 * MORGAN STANLEY 99 919 788-1120
2501 * NEXUS SOFTWARE INC 98 919 788-8665
2501 * PRO BIZ CONSULTING USA 03 919 424-4406 ←
2501 * SECURITY MANAGEMENT CONSULTING 02 919 788-9200
2501 * UNUM PROVIDENT CORP 03 919 881-9077 ←
2501 Vass Gwen 99 919 782-3444
2501 * VENTURE MANAGEMENT 03 919 571-7600 □
2501 * WACHOVIA BANK 02 919 788-1400
2501 * WACHOVIA MORTGAGE CO 00 919 788-1410
2501 * WHICHARD REAL ESTATE 03 919 571-7774 ←
2501 * WILLIAMS OVERMAN PIERCE & CO 99 919 782-3444
2501 * YOUR OFFICE USA 02 919 883-4100
2601 * BLUE RIDGE EYE CTR 94 919 787-7181
2601 * BLUE RIDGE PHARMACY & MEDICAL 919 781-7986
2601 * BOB MORRIS OPTICIANS 919 783-8888
2801 * COMPOUNDING CTR AT BLUE RIDGE 03 919 783-0074 ←
2601 * MJK PHARMACY INC 03 919 781-7986 ←
2801 * RALEIGH MEDICAL SUPPLY 01 919 781-2281
2601 * SPECTRUM INFUSION 98 919 781-2241
2601 * THERAPUETIC SOLUTIONS 01 919 787-7500
2605 BLUE RIDGE MEDICAL CENTER
2605 * BLUE RIDGE FAMILY PHYSICIANS 03 919 787-3448 ←
2605 * BRUNER ROBERT K 03 919 881-0160 ←
2605 * CAPITAL HEART ASSOC 919 881-0160
2605 * CARDINAL HEALTH CARE CTR 03 919 781-9979 ←
2605 * CAROLINA KIDS PEDIATRIC ASSOC 03 919 881-9009 ←
2605 * CENTERS FOR AGING & WOMEN'S 01 919 571-9912
2605 * EARNHARDT J W 03 919 881-0160 ←
2605 Griffith Corinne 03 919 788-2767 ←
2605 * GUZZO JOSEPH A 03 919 881-0160 ←
2605 * HEALTHSOUTH 03 919 781-1837
2605 * JONES MARY E MD 03 919 781-9979 ←
2605 * LINVILLE LYNN ANN DDS 95 919 781-8984
2805 * MURRELL JOHN A DDS 03 919 510-4959 ←
2605 * MYATT JENNIFER H MD 03 919 781-9979 ←
2605 * NASR VIVIANE MD 03 919 781-9979 ←
2605 * RALEIGH ADULT MEDICINE 01 919 781-9979
2605 * RALEIGH IMAGING SVC 919 781-1437
2605 * RALEIGH RADIOLOGY ASSOC 03 919 781-1437 ←
2605 * REKUC GREGORY M MD 03 919 781-9979 ←
2605 * SOLDIN JAMES V MD 03 919 781-9979 ←
2709 REX MED BLDG
2709 * AMERICAN MEDICAL LABS INC 01 919 787-5688
2709 * CAPITAL OPTICIANS 97 919 782-8030
2709 * CENTRE OBSTETRICS & GYNECOLOGY 03 919 784-4600 ←
2709 * CENTRE OBSTETRICS & GYNECOLOGY 03 919 788-4444 ←
2709 * KAISER PERMANENTE MEDICAL CARE 02 919 460-5089
2709 * RALEIGH OPHTHAMOLOGY 919 782-5400
2709 * REX BLOOD SVC 03 919 784-4750 ←
2709 * REX HEALTHCARE OUTPATIENT 03 919 784-4696 ←
2709 * REX OBSTETRICS & GYNECOLOGY 02 919 784-4600
2709 * REX OUTREACH 03 919 784-4663 ←
2709 * REX PHYSICIAN BILLING 02 919 784-4700
2709 * ROHOLTZ STEPHEN S MD 03 919 784-4800 ←
2709 * WOMEN'S HEALTHCARE-RALEIGH 03 919 782-5678 ←
2800 REX HOSPITAL MEDICAL
2800 * BRADSHAW PRESTON H MD 03 919 783-8687 ←
2800 * CAPITAL SURGICAL ASSOC 03 919 782-8200 ←
2800 * CAPITAL SURGICAL ASSOC 01 919 420-5000
2800 * CAROLINA CARDIOVASCULAR 03 919 235-3400 ←
2800 * CAROLINA CARDIOVASCULAR HLTH 03 919 232-0050 ←
2800 * CAROLINA PAIN CONSULTANTS INC 03 919 784-3402 ←
2800 * DURALEIGH GYNECOLOGY 00 919 571-8304
2800 * FACS 03 919 782-8210 ←
2800 * GINN WILLIAM M MD 03 919 784-6700 ←
2800 * INTERNAL MEDICINE ASSC-RALEIGH 03 919 788-9588 ←
2800 * KIMBALL JANICE L 03 919 784-6700 ←
2800 * RALEIGH CHILDREN & ADOLESCENTS 01 919 781-7490
2800 * RALEIGH SURGICAL GROUP INC 00 919 782-8210
2800 * REX BREAST CARE CTR 919 784-3042
2800 * REX BREAST CARE CTR 03 919 784-6188 ←
2800 * REX PAIN MANAGEMENT CTR 03 919 784-3402 ←
2800 * TRIANGLE OB/GYN 03 919 233-1311 ←
2800 * WAKE DERMATOLOGY ASSOC 84 919 781-1001
2800 * WAKE SURGICAL CONSULTANTS INC 00 919 781-4650
2801 BLUE RIDGE PLAZA
2801 * CORDES ELIZABETH H DDS 919 781-3862
2801 * HYBRIZYME 98 919 783-9595
2801 * MARNELLA TOURS 03 919 782-1885 ←
2801 * SOUTHERN EYE ASSOC 919 571-0081
2801 * TMSC INC 01 919 781-0205
2801 * TRAVEL IN STYLE 98 919 782-9911
2801 * VELEZ CARLOS G DDS 97 919 510-8888
2916 * REX ADULT DAY CTR 03 919 784-4880 □
Mail: Raleigh NC 27612
3100 * CAPITOL EAR NOSE & THROAT 919 787-1374
3100 * PEAK RESEARCH 99 919 781-2514 ✪
3100 * RX URGENT CARE 919 719-2250
3100 * WAKE INTERNAL MEDICINE CNSLTNT 919 781-7500
3100 * WAKE RESEARCH ASSOC 94 919 781-2514
3101 * BARR MICHAEL D 03 919 783-6918 ←
3101 Maxwell Lorna E 02 919 787-0959
3101 * RIVER OF LIFE CHURCH 03 919 781-8731 ←
3115 Cozzene Staro 94 h 919 781-0942
3124 Allen Louis D 89 919 782-0021
3124 * BLUE RIDGE MEDICAL ASSOC 00 919 782-5451

✉ = Postal Delivery On This Street ★ = Non-Residential ■ = Prefers No Direct Mail

Copyright 2003 - City Publishing Company - All Rights Reserved

TP	Adjoining	Source
-	✓	City Publishing Co

DAVIE ST 2003

Raleigh, North Carolina

Raleigh — December 2003 Edition - Location Section - Listings Arranged By Address — Davidson St

Continuation Of:

Davidson St
North Hills
Mail: Raleigh NC 27609
Tract 37183:526.01 5$

728 ■ Edwards Keith R 84 H 919 783-0631
731 Mendler Lawrence A 76 H 919 782-2543
XSECT HYDE
801 Sikorski Nicholas I Jr 60 H 919 781-2572
804 Chua Lorenzo S 84 H 919 781-1631
805 Welby Charles W 66 H 919 787-7477
806 Morrison Rayburn M 70 H 919 782-1034
808 Harris Mary E 99 H 919 789-9302
812 Mcburney Matilda M 72 H 919 782-5239
813 Nickerson Hilarie B 03 H 919 787-0061 ←
816 Sutter Scott D 98 H 919 781-8143
817 Guy Edwin C 66 H 919 787-7191
820 Grigsby C M 66 H ---
821 Rowland Frances E 02 H 919 783-4263
824 Mccall Dana 00 H 919 571-1009
XSECT RICHMOND
900 Kramer Roger H Jr 98 H 919 755-9060
904 Mudge Harley L Jr 74 H 919 782-3357
905 Schubart Charles S 64 H 919 787-2545
908 Moran James C 87 H 919 787-8749

E Davie St
106 Resident 23 Non-Res 27 New
From 400 blk Fayetteville e, 1 n of E Cabarrus
Mail: Raleigh NC 27601
Tract 37183:501 1$

109 ★ *COOPER'S B-B-Q & CATERING* 919 832-7614
XSECT BLOUNT
200 Searcy A 02 919 838-1845
201 ART CENTER
201 ★ *ALLIANCE FRANCAISE DE RALEIGH* 02 919 832-1789
201 ★ *ARTSPACE INC* 87 919 821-2787
201 Crane Judy 00 919 664-8100
201 Dickinson Linda R 01 919 832-0802
201 ★ *FIBERWORKS BY SHARRON PARKER* 919 821-4064
201 ★ *JEWELRY BY CHARLES BUTLER* 919 821-4064
201 ★ *KATHY AMMON ART SPACE* 02 919 829-0247
201 ★ *KYLE HIGHSMITH INC* 94 919 821-3098
201 ★ *LUANA LUCCNI WINNER PORTRAITS* 02 919 834-2447
201 ★ *MADONNA PHILLIPS ARTSPACE STD* 02 919 833-0601
201 ★ *MC RAY STUDIOS* 01 919 838-0755
201 ★ *NEWELL-AMMON* 03 919 829-0247 ←
201 ★ *PAM SHANK WATERCOLOR PORTRAITS* 02 919 833-9964
201 ★ *RALEIGH ENSEMBLE PLAYERS* 90 919 832-9807
201 ★ *STUDIOS 201 CRANE RODWELL* 02 919 664-8908
201 ★ *UPFRONT GALLERY* 95 919 821-2723
202 Mcgeachy Alexander M 93 H 919 833-5105
204 Munson Jason L 00 H 919 635-1587
208 Angelucci D P 02 H ---
208, 210 NCL
212 Burnside Nicole D 01 H 919 821-0423
214 NCL
216 Chang Helen Y 919 829-0250
218 Walters Margaret L 03 919 828-7688 ←
220 NCL
222 Richardson Joseph L 87 H 919 833-6009
224 ■ Boggs Stephen M 01 919 838-5261
224 Odonnell Meg R 03 919 836-5261 ←
226 Doherty Alice E 90 H 919 832-1795
228 Wilder J D 88 H ---
230 Bell Jason L 02 919 821-1060
234 Otto Timothy K 99 H 919 829-2635
236 Kirmeyer S W 96 H ---
238 Bernart Chris 99 H 919 755-1057
240 Hinson Louie C 92 H 919 834-3403
242 Greenshields Gary L 89 H 919 821-1843
244 Heath Freddie L 98 919 856-9741
244 Payne Bennett R 98 919 856-9741
246 Scott Betty S 76 H 919 836-8720
248 Black Richard L 91 H 919 828-0511
250 NCL
252 Harner Rod 02 H 919 899-8484
254 NCL
256 Durden Dustin 03 919 832-8931 ←
258 Mansour Marianne J 93 H 919 833-8458
260 ■ Jones Timothy P 00 H 919 828-2242
262 NCL
264 Ghanim Erica 03 919 829-9796 ←
268, 270 NCL
272 Dale Daniel T 87 H 919 839-1018
274 ■ Buntic Birgid M 96 H 919 548-0318
276 Filippin Matthew E 03 919 838-0355 ←
278 Pratt C C 03 H --- ←
280 NCL
282 Brown Troy 03 919 828-1706 ←
284 Laurie J P 3d 92 H ---
286 Crespi Alejandro 94 H 919 828-4411
288 Patterson Walter C 02 H 919 832-9990
290 Mcgowan Daniel J 02 919 835-9908
292 Simmons Geoffrey H 80 H 919 828-2293
294 NCL
296 Wilkinson R A 97 H --- ←
298 NCL
XSECT PERSON
300 ★ *DAVIE STREET PRESBYTERIAN CHR* 02 919 834-8855
318 Raulston J C 88 H ---
320 NCL
322 Smith Wade H Sr 67 H 919 832-7993
XSECT BLOODWORTH
404 Braswell Vinston B H 919 832-4061
404 ★ *EAST END BARBER SHOP* 82 919 832-4061
Tract 37183:507 1$
XSECT EAST
500 NCL
501 ★ *COMMUNITY DENTAL CARE* 03 919 834-4932 ←
501 Wirick Matthew 01 919 834-4932
504 NCL
505 Gillikin Ginny S 03 919 829-7182 □
505 King Ronald 03 919 836-1338 ←
512 Darkes Leroy 01 919 832-2400
512 ★ *REX SENIOR HEALTH CTR* 98 919 832-2400
536 NCL
539 Rogers Eric D 99 h 919 833-2804
541 Lynch Alessia 03 919 829-9959 ←
541 Mcknight Dewey 03 919 754-0820 □
542 Parker Lashonda 03 919 835-0671 □
543 Chapman Latoya 03 919 828-1964 ←
546, 547 NCL
548 Cooper Kendra 03 919 835-3675 ←
549 Bridges Ebony 02 919 834-3591 o
552, 553 NCL
555 Scott William J 00 H 919 833-9029
557 Spruill Florine T 00 h 919 834-2606
561 NCL
569 Jones Lakeshia 03 919 755-0731 ←
571 Jiles Emmit 02 919 838-1804
571 Roberson E 03 919 833-1883 ←
573 Watkins Frank J 03 919 821-0651 ←
XSECT SWAIN
600 Hagins Terry A 88 H 919 821-1832
608 Sanders T D 87 H ---
611 Lessiter Andrew 03 919 828-5593 ←
611 Lopez Colette 03 919 833-7327 ←
611 Wilson Lucy A 85 919 829-1484
612 NCL
616 Burt S A 76 H ---
619 ★ *FIDELITY LODGE 277* 89 919 821-2088
XSECT HAYWOOD
708 NCL
709 Price Sonia Y 01 919 899-3537
710 Gordon Dorothy T 78 H 919 821-0595
715 Amerson Tammie 03 919 828-3417 ←
728 NCL
XSECT WALSER
800 Hunter Mary F 85 H 919 839-6499
803, 804 NCL
805 ★ *REVELATION FREE WILL BAPTIST* 97 919 828-9292
806, 808 NCL
810 Watkins H 02 H ---
811 Gardner Larry J 03 919 833-2724 ←
811 Spears John G 01 919 754-9733
811 Steverson Ina 03 919 833-9425 ←
812 NCL
813 Wardrick Cardrian 01 919 838-8823
815 Medlin Annie 00 h 919 839-8761
817 Scott Ransom M 68 H 919 833-5133
818 Jeffries Lenora D 919 833-6239
XSECT FREEMAN
909 Blaylock Anthony C 01 919 832-1474
909 Candela Elsa 02 919 832-3105
909 Candela Feliciano 03 919 829-2158 ←
909 Dubose Clyde 02 919 755-0169
909 Gay Shawnda 03 919 755-4308 ←
909 High Rakesha 03 919 833-5055 ←
909 Madine Christopher 03 919 835-3525 ←
909 Roldan Iralio 03 919 836-0403 □
909 Sosa Guillermo 03 919 834-3427 ←
909 Tucker Shelton 03 919 834-8326 ←
913 Hill Joseph T 86 H 919 821-5037
XSECT STATE
1005 Davis I P 01 H ---
1009 Boykin James F 60 H 919 832-2823
1011, 1013 NCL
1015 Hinton Latanula 03 919 833-9135 ←
1017 NCL
1018 ★ *HUNTER ELEMENTARY SCHOOL* 02 919 856-7876
XSECT TARBORO
Mail: Raleigh NC 27610
XSECT BART
1304 NCL
1308 Barnes Ermine B 64 H 919 828-2985
1400 Patterson Cheryl B 99 H 919 755-9525
1408 Leach J E 76 H ---
1418 Brooks Willie L 92 H 919 834-8189
XSECT MERRY WOOD DR
1500 Mccall James W 79 H 919 755-6960
1501 Weaver Frank B 01 H 919 829-1576
1512 Goins Cecil R 60 H 919 821-1282
XSECT SHERRYBROOK DR
1600 Baker Lattie Jr 68 H 919 821-5318
1604 Pickett Henry B Jr 84 H 919 833-4007
1608 Montague D W 84 H ---
1609 Williams Stephena K 81 H 919 899-6509
1612 Foy David M 76 H 919 829-1897
1615 ★ *DEBNAM & DEBNAM* 02 919 834-4028
1615 Debnam George C 88 H 919 834-4028
1616 Perry William A Jr 71 H 919 832-4311

W Davie St
1 Resident 19 Non-Res 6 New
From 400 blk Fayetteville w to Sou Railway
Mail: Raleigh NC 27601
Tract 37183:501 1$

15 NCL
33 ★ *A BAIL BONDS SVC* 03 919 832-9002 ←
33 ★ *AMERICAN BAIL BONDS* 02 919 832-9017 o
33 ★ *AMERICAN PRIVATE INVESTIGATIVE* 02 919 821-5922
33 ★ *STREET CORNER NETWORK* 96 919 828-9007
33 ★ *WEST BENNY BAIL BONDING* 03 919 834-2245
35 ★ *DETECTION GROUP* 03 919 755-1230 ←
35 ★ *L R & M CORP* 01 919 755-1230
35 Lowry Richard 95 919 755-1230
XSECT MAC DOWELL
200 ★ *TURN KEY TIRE SVC* 03 919 836-6473 ←
220 ★ *MORTS INC* 03 919 828-2887
227 ★ *AFFORDABLE AUTO REPAIR & TIRES* 03 919 833-2575 ←
227 ★ *BUFFALO TIRE & AUTOMOTIVE* 919 833-2575
XSECT DAWSON
319 ★ *CLASSIC ANTIQUES* 96 919 831-0306
320 ★ *C-VAC DISTRIBUTING CO* 919 821-3303
321 ★ *ANTIQUES & IMPORTS* 03 919 833-0486 ←
323 ★ *SURE-FIT UPHOLSTERY INC* 919 828-8806
327 ★ *SKANSKA USA BUILDING* 03 919 833-0803 ←
330 ★ *ACTION DESIGNS* 919 833-2691
XSECT HARRINGTON
410 ★ *POWERHOUSE FITNESS CTR* 83 919 833-4940
412 ★ *CLUB OXYGEN* 01 919 821-3188

Davis Cir
9 Non-Res
From US 70 (raleigh Durham Hwy) n w, 1 n of Pleasant Valley Rd
Mail: Raleigh NC 27613
Tract 37183:537.04 3$

6804 ★ *PEGASUS ADULT ENTERTAINMENT* 97 919 782-2481
6806 ★ *PEP BOYS* 02 919 781-9317
6808 ★ *GOODWILL INDUSTRIES* 01 919 782-2435
6808 ★ *LESCO SERVICE CTR* 92 919 781-0138
6809 ★ *NAPA AUTO PARTS* 96 919 787-0703
6810 ★ *CREECH CONSTRUCTION CO* 919 781-2929
6814 ★ *JOHN DEERE LANDSCAPES* 02 919 881-2041
6816 ★ *ABC STORES WAKE COUNTY LAW* 919 787-4108
6820 ★ *FASHION CARE MASTER CLEANERS* 97 919 510-6699

Davis St
Oberlin
28 Resident 2 New
From 1800 blk Oberlin Rd w & s to Dover Rd
Mail: Raleigh NC 27608
Tract 37183:516 4$

2601 NCL
2609 Mundy Rawls 03 919 781-7169 □
2613 Hobson Ruth W 87 H 919 781-6720
2614 White Harold D 97 H 919 571-7792
2616 Kidd Kathleen A 80 H 919 782-7926
2618 Cotney I F 91 H ---
2618 Elliott J F 84 H ---
2619 Logan Hazel N 83 H 919 787-4664
2620 Mills Julius C Jr 60 H 919 787-6006
2621 Rochelle James G Jr 60 H 919 782-0271
2622 Evans Shirley 03 919 781-6745 ←
2627 Peebles Ervin W 76 H 919 787-2422
2630 Mclaurin J E 89 H ---
2631 Graves Regina 97 h 919 510-0731
2632 Johnson Richard D 98 H 919 781-7773
2634 Matthews Robert D 01 H 919 787-4184
2634 Powell Pam E 03 919 787-4184 ←
2635 Williams Nelson J Jr H 919 782-0084
2636 Lamar Franklin T 96 H 919 782-4008
2638 Pretzer Stephen C 00 H 919 788-8833
2639 Geer Marty 03 919 510-5126 □
2639 Mcmahan Franky D 71 H 919 787-0765
2640 Geer S 95 H ---
2642 NCL
2647 Jackson Tony M 92 H 919 786-9791
2650 Winborne Thomas B H 919 787-9022
2658 Jones John A 65 H 919 788-0202
2667 Olejar Peter P 70 H 919 783-7828
2671 Livingstone Patricia G 94 H 919 783-8406
2671 Palmer Patricia G 94 H 919 783-8406

Davis Creek Dr
2 Resident
Mail: Raleigh NC 27610

5009 Moolenaar Marvin A 02 H 919 217-4560
5016 Price Jerry L 02 H 919 217-8937

Davishire Dr
38 Resident 4 New
From n end of Windjammer Dr NE & SW 1 n of 10200 Blk Strickland Rd
Mail: Raleigh NC 27615

8201 Gordon Joseph K 81 H 919 518-1691
8241 Kapp Judith L 97 H 919 845-4575
8301 Bettenhausen Douglas K 88 H 919 847-6554
8305 Gridley Ronald B 02 H 919 676-8510
8308 Friedman Jerome J 96 H 919 847-0883
8309 Cooper Stuart L 03 H 919 518-1407 ←
8313 Mckenzie David B 02 H 919 676-4410
8316 Hutcheson H L 03 H ---
8317 Charron G M 99 H ---
8401 Fritz Peter J 01 H 919 841-4482
8404 Koffler Kenneth S 03 919 676-2484 ←
8405 Sloss Harold T 01 H 919 866-0357
8409 Coughlin Christoph T 02 H 919 870-1248
8416 NCL
8421 Mihok David J 95 H 919 847-6315
8500 Nobles Terry E Jr 03 H 919 847-7565 □
8501 Mccartney D L 02 H ---
8505 Brack Frederick R 84 H 919 847-7288
8516 Blanchard B W 94 H 919 848-0692
8517 Stark Hartmut F 98 H 919 518-2308
8520 Ambrose John T 01 H 919 847-9570
8521 NCL
8601 Tyrey Scott J 01 H 919 866-1294
8604 Choi Tae H 95 H 919 676-9280
8605 Brachman Fred L 93 H 919 676-7542
8608 Morse George H 73 H 919 847-9475
8609 Wahlbrink James R 91 H 919 847-2644
8613 Harper Victor L Jr 03 H 919 676-1464 □
8617 Deleon Andrew 03 919 870-1252 ←
8700 Rappold Walter E 95 H 919 846-2178
8701 Madsen Carl V IV 90 H 919 846-7244
8705 Phillips Louis J 96 H 919 847-0629
8708 Welsh Thomas A 88 H 919 847-7714
8712 Pete Clint J 97 H 919 676-6386
8716 Cunningham Joyce C 90 H 919 846-8190
8717 Maloney T M 96 H ---
8720 Traffat Donald F Jr 88 H 919 676-8435
8721 James Stuart B 84 H 919 841-5086
8724 Pribyl David J 03 H 919 846-7838 ←
8725 Cook Thomas H Jr 90 H 919 848-4275
8728 NCL

Daviton Ct
2 Resident
From Jansmith Ln s 2 w of 10000 Blk Six Forks Rd
Mail: Raleigh NC 27615
Tract 37183:538.02 5$

10100 Sawyer Anita Y 02 H 919 845-1410
10101 Gardner Richard N 87 H 919 870-1025

Davy Ln
1 Resident
Mail: Raleigh NC 27601
Tract 37183:508 1$

602 Goodson Tammy 02 919 835-0962

Dawn Pl
1 Resident 1 Non-Res
From 3200 blk Holly Springs Rd n, 1 e of Crump Road
Mail: Raleigh NC 27603
Tract 37183:523 2$

2500 ★ *MARIAN'S HAIR SALON* 02 919 832-8133
2500 Upchurch Marian P 60 H 919 832-8133

Dawn Piper Dr
26 Resident 1 New
From Garden Warbler Ln SE 1 SW of Village Lawn Dr
Mail: Raleigh NC 27613

5000 French William R 02 H 919 845-9393
5001 Slaney Leonard J Jr 01 H 919 870-7845
5005 Bryant Deetra L 00 H 919 845-6154
5008 Deverter David S 97 H 919 676-6137
5009 Ferrell Sherrie D 98 H 919 847-2415
5013 Revels J P 03 H ---
5016 Green Lisa E 00 H 919 839-8319
5017 Stephens Christina J 00 H 919 844-8104
5020 Radziwanowski W W 00 H ---
5021 Kelly William J 86 H 919 841-1484
5025 Bradford Julie A 97 H 919 844-5065
5028 Joslin Andrew A 95 H 919 845-6256
5029 Cardenas Virginia L 95 H 919 868-0159
5032 Vimont Jonathan 03 H 919 845-0291 □
5033 Carlton J L 02 H 919 841-0150
5033 Magnani E E 99 H ---
5036 Washburn Caroline 02 H 919 518-0813
5037 Sur Jodi G 00 H 919 845-8537
5040 Dimeo Andrew J 02 H 919 844-8778
5041 Moore Sally D 03 H 919 841-5711 □
5044 Mcentee Kathleen M 90 H 919 844-5044
5045 Vincent George J 3d 99 H 919 870-8440
5048 Florillo Micheal 03 H 919 845-2705 ←
5049 Brendle Gregory D 02 H 919 847-6680
5053 White Jeri C 02 H 919 847-0234
5057 Fears C 02 H ---

Dawn Smoke Ct
3 Resident
Mail: Raleigh NC 27615

3600 Oursler Henry J 92 H 919 844-6322
3601 Zundel Steven G 84 H 919 846-3629
3604 Meyer John W 94 H 919 870-0845
3605 NCL

Dawnalia Ct
10 Resident 1 New
Mail: Raleigh NC 27617

6900 Mcelaney J A 97 H ---
6901 Peterson Andrew B 99 H 919 845-6251
6904 Armbruster Thaddeus W 96 H 919 676-2574
6908 Melatchy M D 03 H ---
6909 Smith Mark R 98 H 919 870-9184
6915 Leary Mark T 03 H 919 846-0749 ←
6916 Klick Brandon D 97 H 919 841-5830
6919 Stevens Robert J 82 H 919 846-1839
6920 Parker Leslie S 01 H 919 844-1542
6923 Goehringer Anita R 97 H 919 676-6735

Dawnbrook Dr
8 Resident 1 New
Mail: Raleigh NC 27604

2928 Bommareddi Reddi V 01 H 919 212-2770
2932 Debnam J R Jr 71 H ---
3000 Drayton M L 92 H ---
3004 Nguyen J V 01 H ---
3008 Oliver William T 01 H 919 256-9589
3012 Ly Tuyen 03 919 432-4190 ←
3016 Peele Linwood E 96 H 919 233-3874
3020 Jones E L Jr 03 H ---

Dawnshire Rd
47 Resident 1 Non-Res 6 New
From Dahlgreen Rd n & e in a loop beyond Cub Trail
Mail: Raleigh NC 27615

9100 Chasek Erwin T Jr 85 H 919 844-7643
9101 Reid John S 98 H 919 844-1820
9104 Bocock Nicole B 03 H 919 844-6817 ←
9105 O'Neal Thomas R Jr 97 H 919 844-1666
9108 Robbins M J 03 H 919 844-7601
9109 Warren Robert E 01 H 919 844-9721
9112 Boyles Ryan A 01 H 919 845-5314
9113 Allard Micheal J 88 H 919 848-4894
9118 Watkins Marvin A 91 H 919 870-1828
9117 Sharpe Jay E 01 H 919 870-8464
9200 Powers R D 02 H ---
9201 Brink Andrew E 98 H 919 844-9042
9204 Seagraves Kathleen J 01 H 919 876-0587
9205 Davis Robert J 91 H 919 676-1673
9208 Light K S 02 H ---
9209 Angel Lu C 02 H 919 845-5623
9212 Worley Ann N 00 H 919 847-9208
9213 Milligan Darryl K 98 H 919 844-2940
9216 Finney Jeremy N 00 H 919 847-0841
9217 Bleakley Darrell O 03 H 919 866-1313 ←
9220 Cole Edwin A 88 H 919 848-3703
9224 Moranta Vincente 97 H 919 844-0475
9228 Henderson Travis M 03 919 518-1495 ←
9232 Wall Thomas A 03 H 919 845-4716 ←
9300 Keel Myra B 96 H 919 848-5830
9301 Pritchard Stephen M 88 H 919 870-8436
9304 Parker Sallie L 76 H 919 678-3203
9305 Lindsay Mark A 03 H 919 676-3081 □
9308 NCL
9309 Curtis Jeffrey W 01 H 919 845-6739
9312 Cargile Blain 00 H 919 848-0001 o
9313 Greason David J 96 H 919 841-0655
9316 Riddle Stephen L 03 919 841-0793 ←
9317 Foley William G 00 H 919 847-2875
9320 Mcguire Roger W 96 H 919 846-4755
9321 Simpson Julian D 84 H 919 870-5340
9401 James Clifton D 98 H 919 844-9594
9404 Cobaugh L 03 919 866-0391 ←
9404 ★ *CORK INDUSTRIES INC* 03 919 670-8885 □
9405 Russos Nicholas G Jr 60 H 919 848-4759
9412, 9413 NCL
9416 Macleod Christopher K 00 H 919 676-1948
9417 Anderson D S 92 H ---
9420 Ledford Joseph D Jr 96 H 919 847-7089
9421 Smith Mark A 03 H 919 847-9349 □
9421 Swisher Stacy 03 919 847-9349 □
9500 Page Vickie P 87 H 919 518-1552
9501 Rhodes Teresa M 97 H 919 676-6594
9504 Venables N 03 919 645-4591 □
9509 Garner A E 03 H ---

Dawnwood Ct
13 Resident 1 Non-Res 1 New
From Maple Ridge Rd west
Mail: Raleigh NC 27609
Tract 37183:540.01 3$

700 Balakrishnan P 99 H ---
700 Kurup P B 99 H ---
701 Protonentis Brenda R 03 919 781-4588 ←
704 Waite Kevin G 83 H 919 782-7288
705 Barkley Nancy D 76 H 919 783-8385
708 Duncan Charles N 00 919 781-2170
708 Wills Barbara D 79 H 919 781-9630

← = New Listing □ = New at this Address o = Phone # Change H = Confirmed Homeowner h = Probable Homeowner NCL = No Current Listing

Copyright 2003 - City Publishing Company - All Rights Reserved

Raleigh, North Carolina

Continuation Of:

Earlham Ct ✉

Mail: Raleigh NC 27613

5701 Massey Janet A 76 H 919 870-9288
5704 Geoghegan Kevin F 89 H 919 848-9416
5705 Blad David A 93 H 919 676-2236
5708 Black Jerry L 99 H 919 676-5419

Earthstone Ct ✉

7 Resident

From Brookfield Rd NE, 1 NW of Peridot Ln

Mail: Raleigh NC 27615

Tract 37183:536.02 5$

10100 Pickering William J Jr 98 H 919 844-3109
10101 Marcussen C B 96 H ---
10104 Dibenedetto P W 94 H ---
10105 Arceneaux Paul O 02 H 919 844-9489
10108 Quiros Miguel A 94 H 919 848-8462
10109 Vanvliet Douglas J 97 H 919 676-4630
10113 Creel Bobby S Jr 01 H 919 676-3219

Eason Cir ✉

3 Resident 1 Non-Res 1 New

From Pike Rd n, 3 w of Leesville Rd

Mail: Raleigh NC 27613

Tract 37183:537.04 3$

7601 Spencer Roy L 92 H 919 510-6898
7601 * *SPENCER'S FURNITURE REPAIR SVC* 02 919 781-6767
7604 House Jeffrey A 03 H 919 782-5071 ←
7608 Rabb Karen C 82 H 919 787-1488

N East St ✉

72 Resident 1 Non-Res 14 New

From 500 blk New Bern Ave n to Franklin, 4 e of N Wilmington

Mail: Raleigh NC 27601

Tract 37183:501 (odd#s) 1$

Tract 37183:506 (even#s) 1$

10 NCL
16 Marshall John W 95 h 919 629-1275
XSECT *EDENTON*
102 Suggs Ann R 03 919 859-9704 □
103 Sullivan Timothy P 88 H 919 828-6523
105 Cashman Kimberly D 03 919 755-4290 ←
106 Cox William J 80 H 919 834-8814
107 Nadlicki Terri M 02 919 828-8104
109 Coppedge Mark F Jr 90 H 919 832-3827
112 Abrams Roger K 95 919 829-0597
112 Nipper Karen E 97 919 832-8812
112 Stone Jerrold R 78 H 919 832-8811
116 NCL
118 Crotts L E 98 H ---
XSECT *JONES*
215 Hastings Robert P 79 H 919 821-8085
217 Mcghee Malcom E H 919 829-0140
218 Barbour William R Jr 02 919 832-7556
219 Lafrenlere L A 03 H ---
220 Gillen Robert G 78 H 919 743-0895 o
221 Mcghee James E 64 H 919 833-3127
223 Gray Alan W 02 H 919 754-8340
224 ■ Willett Robert T 84 H 919 829-0655
XSECT *LANE*
309 NCL
310 ■ Davies Megan M 01 H 919 838-8852
311 NCL

Mail: Raleigh NC 27604

XSECT *OAKWOOD AVE*
405 Cloninger Mark M 92 H 919 821-5433
405 Hubble Marcus A 99 H 919 838-8864
407 Clapp Edward W 03 919 829-1539 ←
406 Spencer Carl J 03 919 828-6661 □
410 Earp Mary A 86 H 919 828-6757
411 Dymess Christina M 03 919 832-3807 ←
411 Williams Michael J Jr 03 919 835-1974 ←
412 Lawrence Duane S 89 H 919 832-8982
413 Beale Allison 03 919 828-6319 □
414 Hobart John D Jr 88 H 919 821-2703
415 Lawler Virginia T 91 H 919 833-5779
XSECT *POLK*
504 Corbin Phillip L 72 H 919 828-2045
504 Tripp L J 89 H 919 828-2045
507 Harris Jean B 70 H 919 839-8252
508 Powers Nathan 02 919 836-1520
508 Stephens Libby 02 919 836-1520
512 Taylor Lauren D 98 H 919 832-3159
514 Harris Joseph L 60 H 919 832-8315
516 Davison Pamela K 89 H 919 834-3520
517 Altman Franc A 68 H 919 839-1103
519 Stein Achva B 95 H 919 754-0988
520 Blevins Rachel K 03 919 828-3020 ←
520 Kirby Stacey L 03 919 821-7805 ←
521 ROBERT AND DEBRA'S
521 Blackstock Carrie N 03 919 835-0558 ←
521 Copley Heather 03 919 828-0827 ←
521 Whittemore Carol A 03 919 821-9817 ←
523 Donohue Patricia A 89 H 919 834-8569
524 Brown Darla R 82 H 919 834-5565
525 Hunter Lillian P 65 H 919 832-8084
526 Iddings Susan S 99 H 919 832-3978
527 Grose Donald L Jr 95 H 919 833-5468
528 Bridgers Mamie L 70 H 919 832-4177
529 Mathies L D 03 H ---
530 Howard R 03 919 838-0319 ←
530 Weeber Joy E 94 H 919 832-7162
531 NCL
534 Rosetta Roslyn A 01 H 919 832-8445

Tract 37183:505 1$

XSECT *BOUNDARY*
603 Briggs Kathryn L h 919 839-2392
605 Leipzig Jeremy N 02 919 836-6487
607 Schaeffer Caroline 03 919 834-5753 ←
609 NCL
611 Tangeman Jennifer L 03 919 833-2072 ←
616 Dove Hiram K 82 H 919 828-0378
618 Hughes Stephanie 03 919 755-6820 □
619 Clark Carolynn A 03 919 834-2931 ←
619 Whitfield Stephen 01 919 832-3844
620 Wilson Roxane L 98 H 919 835-9882
624 ▪ *EW2 ENVIRONMENTAL INC* 03 919 834-2125 ←
624 Kitchener Barry S 89 H 919 833-0882
XSECT *PACE*
700 Lyle Mary L 84 H 919 839-8381
703 Machen Naudain L 84 H 919 834-6656
704 Vannostrand David A 02 H 919 838-6877
705 Cosgrove Bruce B 76 H 919 834-7041
706 Sandoval Roberto L 98 H 919 833-7066
707 Hindman V P 03 H ---

S East St ✉

72 Resident 5 Non-Res 15 New

From 500 blk New Bern Ave s to Hoke 4 e of N Wilmington

Mail: Raleigh NC 27601

Tract 37183:507 (odd#s) 1$

Tract 37183:501 (even#s) 1$

7 NCL
8 Johnson Sonja L 02 919 754-8356
208 Delong Erica 03 919 821-2495 ←
208 Pynes Anna 03 919 836-0438 ←
208 Tyner Carla T 02 919 832-3324
212 Briggs Elleen 02 919 835-9730
212 Jackson Natasha 03 919 834-9053 ←
217 * *FOLLOW IN THE FOOTSTEPS* 03 919 835-2833 ←
218 NCL
219 * *WAKE COUNTY DIABETES PROGRAM* 02 919 856-6540
220 Tomlison Demetrice 03 919 832-2479 ←
231 WINTERS BLDG
231 * *AWARENESS CENTER* 919 836-8560
XSECT *MARTIN*
303 NCL
305 Jeffers Anthony D 02 919 829-8020
306 Blalock Alphonza D 84 H 919 831-1446
306 Hocker Donald W 84 H 919 831-1446
309 Aytch Lynette S 01 H 919 832-9611
309 Bredon Julia 98 919 839-0003
315 Cheatham Lonnie W 98 H 919 828-1748
319 Satchell Rufus E 97 H 919 828-4713
322 * *SMITH TEMPLE CHURCH* 77 919 833-8647
XSECT *DAVIE*
418 * *WILKINS CAR CLEANING & REPAIR* 81 919 832-1477
XSECT *CABARRUS*
500 Turner Olive M 03 919 838-6645 ←
516 Harris Lovie C 60 H 919 833-6359
517 Glazier Dee N 02 919 754-1316
517 Johnson Charles A 03 919 838-6987 □
518 Hicks Kevin 03 919 899-3510 ←
522 NCL
527 Horton Anthony M 98 H 919 832-3581

Tract 37183:509 1$

XSECT *LENOIR*
607 Greene Brenda J 03 919 754-1343 ←
613 Giles Aretha E 85 h 919 832-2119
615 Irving Vivian E 88 H 919 832-4925
XSECT *SOUTH*
701 Howard Juanita H 91 h 919 821-5760
709 NCL
711 Dunn N J 82 H ---
714 NCL
716 Smith Gregory A 84 H 919 829-1227
719 Page J A 88 H 919 828-3483
720 Taylor Comalitha J 03 919 835-0965 ←
721 Richardson Teresa A 01 919 836-8806
722 Covington E 88 H ---
723 Watkins Alexander 68 H 919 832-2445
724 Waters Eddie 03 919 833-1501 ←
XSECT *WORTH*
802 Matthews L E 90 H ---
804 Robinson Thomas L Jr 83 H 919 755-3336
809 Marroquin Victor 99 h 919 834-5580
811 Cooke Tenyke B 68 H 919 755-1464
812 Peacox William E Jr 72 H 919 828-2500
814 Price Martha L 92 h 919 828-2948
815 White Catherine 92 h 919 828-3582
XSECT *BLEDSOE AVE*
901 Rodriguez Jimenez 02 919 838-0653
904 Bailey Peggy 03 919 838-8225 □
905 Mordecai Adelyn E 91 H 919 832-5352
906 Evans Robert S 79 H 919 828-3158
908 Bradberry Martha J 60 H 919 832-3948
909 Williamson Donzell M 61 H 919 828-9782
910 White Rebecca 03 919 838-1404 □
911, 912 NCL
913 Wade Willie E 02 919 833-7486
916 Payne James H 64 H 919 832-9065
918 Harris Gordon A 62 H 919 828-6499
921 Goode Gwendolyn H 89 H 919 834-1407
925 Sorrell Jumious N 63 H 919 828-7322
929 Curtis William A 69 H 919 834-7473
931 Mitchell Connie R 02 919 828-3402
931 Whitfield Lynndell 03 919 833-7830 ←
1108 Hernandez Marin 03 919 832-8386 ←
1113 Smiley W 03 H ---
1115 NCL
1117 Gardner Shalamda 02 919 755-0696 o
1118 Perez Narcedalia 02 919 834-3695
1120 Gomez Gliberto 03 919 828-4591 □
1129 NCL
XSECT *BRAGG*
1200 Whitaker Simone B 01 919 832-9051
1201 Alston Alice B 91 919 834-7483
1201 Watson Joseph L 96 919 833-7978
1202 Lee Dolyski 02 919 834-8322
1202 Thompson M E 03 919 828-3640 ←
1202 Washington Milton 03 919 833-2797 ←
1206 Harris William A 02 919 832-5089
1207 Melton Leroy Jr 02 919 835-0759
1208 Outlaw Thomas J 64 H 919 833-4921
1215 Williams Willa 85 h 919 828-5819
XSECT *BRANCH*
1302 Thomlinson Hubert J Jr 03 919 834-1812 ←
1305 Holliday Michael E 03 919 821-2949
1311 Simpson Sandra R 02 919 832-5718

Eastbrook Dr ✉

16 Resident 1 New

From Maylands Ave n to Westbrook Dr 3 w of Brookhollow Dr

Mail: Raleigh NC 27615

Tract 37183:540.02 3$

6700 Miller Jon F 97 H 919 676-9482
6701 Broughton David C 93 H 919 847-3431
6704 Buster David L Jr 80 H 919 847-0202
6708 NCL
6709 Hoovler Marcia J 90 H 919 676-8223
6709 Ligon Kathy D 90 H 919 676-8223
6712 Waters Andy D 97 H 919 844-6931
6713 Bass Lionel D 3d 03 H 919 676-3509 ←
6716 Salmon Leigherin M 97 H 919 845-5007
6717 Naude S A 03 H ---
6720 Bridges Elaine F 02 H 919 848-6155
6721 Osborne David R Jr 94 H 919 847-8612
6724 Jackson Morgan C 02 H 919 844-9066
6725 Kennedy Melanie J 78 H 919 848-1544
6728 Younce S L Jr 95 H ---
6732 Lynch Tim P 96 H 919 870-9437
6733 Mcgee Joseph F Jr 96 H 919 870-6177

Easthampton Dr ✉

37 Resident 2 New

From 2600 blk of New Hope Rd e to 2900 Blk Southall Rd

Mail: Raleigh NC 27604

Tract 37183:541.01 3$

4304 Ehizuelen Esther 03 H 919 212-3008 ←
4308 Hartman John C 97 H 919 231-6236
4400 Garner Scott G 93 H 919 231-2289
4404 Gilbert D R 84 H ---
4405 Eck Peter C 90 H 919 250-0618
4408 NCL
4409 Williams Clinton A 91 H 919 231-2588
4409 Williams Doris B 97 H 919 231-2588
4412 Iskander Nader G 97 H 919 250-0062
4413 Alexander Jerry L Jr 98 H 919 255-9550
4416 Yarbrough Brenda K 91 H 919 231-4264
4417 Vargas Jose E II 92 H 919 231-8817
4420 Cyzewski Michael E 78 H 919 231-6023
4421 Uy M D 94 H ---
4424 Tucker Charles E Sr 72 H 919 231-7334
4500 Carroll Eric W 81 H 919 231-3987
4504 Wyatt David O 03 H 919 231-3779 ←
4508 Walker R R 96 H ---
4512 Twitty E E 92 H ---
4600 Wilson Charles D 80 H 919 231-9159
4604 Maher Salman H 92 H 919 231-2528
4608 Mclaughlin S S 02 H ---
4609 Lee Ann W 99 H 919 212-0399
4612 Powell William T Jr 02 H 919 212-8585
4616 Sommerfeld Scott A 92 H 919 250-0077
4620 Hicks Ronald E 68 H 919 231-9179
4621 Radford David W 84 H 919 231-3791
4700 Jackson Denise M 86 H 919 212-0603
4700 Monck Chris 99 919 212-2093
4700 Shell David P 99 919 250-9766
4704 Mignacci A A 96 H ---
4705 Glenn Jo L 92 H 919 231-0366
4705 Parham Jo L 93 H 919 231-0366
4708 Shearin George E Jr 94 H 919 231-2552
4709 Whittle John R 93 H 919 231-9374
4712 Eskaf Selim G 01 H 919 212-0304
4713 NCL
4716 ■ Yates Aaron L 97 H 919 231-0787
4717 Garner Steven W 90 H 919 212-0579

Easthorpe Dr ✉

24 Resident 1 New

From Stewartby Dr NE & SW 1 NW of Harrington Grove Dr

Mail: Raleigh NC 27613

Tract 37183:537.03 5$

5200 Collins Dustin J 01 H 919 841-5453
5201 Baranski David J 92 H 919 870-1216
5204 Mims Richard A 00 H 919 847-5821
5205 Caliendo N R Jr 84 H ---
5208 Usmani Z I 01 H ---
5209 Ludlow Thomas F 84 H 919 847-9459
5212 Mcnally Francis X Jr 88 H 919 846-1789
5213 Mcghee Onegas J 02 H 919 841-0983
5216 Mclaughlin Richard F 94 H 919 848-0848
5217 Alsbach Leodyne T 03 H 919 598-6664 ←
5220 Fanelli Kenneth J 92 H 919 845-0619
5221 Press Michael S 94 H 919 846-0343
5300 Rexroad Michael D 88 H 919 846-7479
5301 Kially M R 78 H 919 846-0110
5304 Wilder Michael R 84 H 919 847-6893
5305 Laregina D N 94 H ---
5308 Juda W J 93 H ---
5309 Gothler Paul G Jr 94 H 919 518-0883
5312 Fetterolf Craig R 96 H 919 676-8860
5313 Cox Michael D 91 H 919 846-2431
5313 Johnson Steve 99 H 919 846-2521
5316 Johnson Joseph M Jr 01 H 919 845-8882
5317 Gaines William R 98 H 919 844-4659
5321 Logan Brannon F 90 H 919 846-5646

Eastover Dr ✉

12 Resident

From Woodhill Dr SW, 1 e of Feredale Dr

Mail: Raleigh NC 27603

Tract 37183:530.02 3$

7004 Chiavacci John D 90 H 919 772-3794
7008 Jahns Irene A 01 H 919 779-8810
7101 Gilbreath Barry R 03 H 919 862-7650 □
7108 Adams Larry W 85 H 919 779-5029
7109 Deshong Craig D 86 H 919 779-7101
7112 Hutchins George J 97 H 919 773-0456
7116 Walker D P 03 H ---
7200 Foster D J 80 H ---
7201 Huntsinger Don G 97 H 919 779-4553
7204 Parker Linda G 95 H 919 661-1625
7205 Marshall Luther I Jr 96 H 919 771-0838
7212 Norris Steven L 91 H 919 662-1854

Easy St ✉

3 Resident

Mail: Raleigh NC 27603

Tract 37183:529 3$

209 Lee Wanda M 97 H 919 661-1550
212 Garcia Gloria 02 919 661-6517
216 Gosnell C 01 H ---

Ebb Ct ✉

4 Resident 1 New

From Harbor Rd w 3 s of Bridgeport Dr

Mail: Raleigh NC 27615

Tract 37183:537.06 4$

1200 Nelson Eric B Jr 03 H 919 678-4436 ←
1201 Casey William J 96 H 919 847-8632
1204 NCL
1205 Keys David T 87 H 919 870-6863
1208 Kocher Mark J 90 H 919 676-3317

Ebenezer Church Rd ✉

53 Resident 16 Non-Res 7 New

From jct Blue Ridge Rd & Blue Ridge Blvd NW, 4 n of Hillsborough

Mail: Raleigh NC 27612

Tract 37183:525.02 3$

3429 May Verna F 68 H 919 783-9171
3600 * *SAM GRAY CREATIVE PHOTOGRAPHY* 02 919 781-7501
3605 Peoples Roland H 82 H 919 787-4797
3611 NCL
3700 Ordonez Esperanza M 84 H 919 781-4879
3800 Haakenson Gary A 78 H 919 781-1667
3880 Maccioli Gerald A Jr 88 H 919 781-1321
3940 Frederiksen Fred K 00 H 919 789-8843
4000 Fischbach Roger E 91 H 919 781-6186
4016 Tucker William P 84 H 919 781-8264
4020 Jones Z Z 91 919 571-1500
4020 Koury John R 79 H 919 787-7031

Tract 37183:525.02 (odd#s) 3$

Tract 37183:535.10 (even#s) 4$

4822 * *J & H STABLES* 03 919 782-9830 □
4822 Lamm Hilton G H 919 781-1504
5420 * *PILGRIM ORTHODOX PRESBYTERIAN* 03 919 782-0484 ←

Tract 37183:525.02 (odd#s) 3$

Tract 37183:537.04 (even#s) 3$

5900 Abar Nariman 84 H 919 571-7799
5900 * *GEO-STRUCTURAL ENGINEERING INC* 92 919 881-9960
6000 Rojanatavorn Surapun N 91 H 919 787-1054
6100 * *UMSTEAD CONSTRUCTION CO* 02 919 782-0221
6100 Umstead Garry K 82 H 919 781-0272
6109 NCL
6400 Felton James L Jr 78 H 919 781-4217
6404 Watts Charles E 78 H 919 782-7888
6504 Roberson R 03 H ---

Tract 37183:537.04 3$

7000 Dupree J R 64 H ---
7001 Denijs Richard H 78 H 919 782-8791
7005 Semple James S 98 H 919 781-1186
7041 Groff Amy 02 H 919 781-7800
7200 Burger Robert J 83 H 919 571-2737
7201 Pounds W 02 H ---
7204 Coley Gary F 72 H 919 782-1813
7208 Penn K E 03 H ---
7300 Mazer Larry F 72 H 919 782-7759
7401 NCL
7408 Lee Jan C 84 H 919 510-4617
7500 NCL
7504 Black Benjamin F 78 H 919 781-4646
7512 Page Daniel R 98 H 919 787-7706
7705 Huntley R J 01 H ---
7801 Matthews S W 81 H 919 789-9339
7805 Slocum Michael T 84 H 919 783-8698
7808 * *EBENEZER COMMUNITY BAPTIST CHR* 919 781-4194
7808 Moore Edwin G Jr 92 919 787-2803
7812 Mclaurin Sean P 90 H 919 786-0153
7820 Woodby Dianne P 72 H 919 787-8948
7832 King L D 81 H ---
7900 NCL
7905 Rigsbee Sandra K 78 H 919 781-6574
7909 Bennett Courtney L 01 919 781-0948
7909 Marin Jenny 03 919 788-8857 ←
7913 Mitchell R M 72 H ---
7915 Edwards C L 97 H ---
7916 Sowell Henry H Jr 84 H 919 787-4681
7961 King Lynwood C Sr 88 H 919 881-0856
8001 Scarboro Patricia T 88 H 919 782-6090
8005 Corona John A 80 H 919 782-9722
8013 Blake Johnny P 63 H 919 787-3125
8109 * *RESEARCH TRIANGLE PARK LABS* 03 919 510-0228 ←
8117 * *INDEPENDENT GARAGE OWNERS INC* 919 782-1560
8121 * *AIR FILTERS INC* 03 919 783-6161 ←
8121 * *DUGOUT SPORTS CARDS/MEMORABILA* 03 919 261-5269 ←

Mail: Raleigh NC 27617

8320 * *BOWMAN LANDSCAPING* 03 919 783-8071 ←
8325 Mcghee Garther R 84 H 919 781-5213
8327 Mcghee Garther R H 919 782-4766
8337 Judd Brent B 99 H 919 789-4979
8341 Sobczak Robert E 94 H 919 785-9978
8401 Mcghee Robert L Jr 86 H 919 781-6668
8453 * *TAR HEEL LANDSCAPE ENTERPRISES* 02 919 787-2940
8453 Washburn J D 82 H 919 787-2940
8457 NCL
8504 * *CENTEX HOMES* 03 919 881-8253 ←
8512 NCL
8520 Jones James R 72 H 919 787-0875
8544, 8554 NCL
8601 * *TRIANGLE FIXTURE & MILLWORK* 919 782-8917
8605 * *AMERISOURCE BERGEN CORP* 03 919 782-6400 □
8605 * *GEM LOGISTICS* 919 789-9007

Ebon Ct ✉

8 Resident 1 Non-Res 1 New

Mail: Raleigh NC 27615

Tract 37183:540.02 3$

6700 Goolsby Chester L 91 H 919 676-2600
6701 Jordan Brian T 97 H 919 870-0120
6701 Theissen Brian T 98 H 919 870-0120
6705 Barkhau Robert F 74 H 919 848-4021
6708 Ingall A E 95 H ---
6709 Davis J A 03 H ---
6712 Munn Laura J 03 H 919 846-8222 ←
6713 * *GAIL'S HOME DAY CARE* 02 919 844-4839
6716 Whitmore Barry K 98 H 919 848-6089
6717 NCL

Ebony Ct ✉

6 Resident 1 New

Mail: Raleigh NC 27610

3100 Randolph Windy R 80 H 919 835-9702
3101 Champman Timothy D 84 H 919 835-9901
3104 Riggsbee Rolando 01 H 919 754-1656
3105 Dunn Tanessa R 03 H 919 833-8882 ←
3108 Shelton Nicole 03 919 755-0699 □
3109 Mckenzie Amos 3d 97 H 919 836-1819

Eby Dr ✉

1 Resident 2 Non-Res

From 2100 blk Garner Rd w, 1 s of Calloway Dr

Mail: Raleigh NC 27610

Tract 37183:521.01 1$

417 * *TOP SHOP OF RALEIGH INC* 01 919 838-1238
419 Clark James L 02 919 833-0301
421 * *CURTIS EQUIPMENT CO* 919 832-7422

Echo Ridge Rd ✉

53 Resident 32 New

Mail: Raleigh NC 27612

5005 Goussakov Oleg 03 919 786-1651 □
5006 Winnell Trevor 03 H 919 782-6908 ←
5009 Jones Tracy 03 H 919 881-9794 ←
5010 Eckberg Christine 03 H 919 787-1454 □
5014 Morgan John 03 H 919 783-5928 □
5017 Laurie Nicholas 03 H 919 571-9587 ←

← = New Listing □ = New at this Address o = Phone # Change H = Confirmed Homeowner h = Probable Homeowner NCL = No Current Listing

Copyright 2003 - City Publishing Company - All Rights Reserved

HARGETT ST 2003

Raleigh, North Carolina

Continuation Of:

Hardimont Rd ✉
Mail: Raleigh NC 27609
Tract 37183:527.01 3$

1405 Yongo Caroline 03 919 790-9623 ←
1408 * *THAI GARDEN* 93 919 872-6811
1409 Bittner Donna M 03 919 850-2350 ←
1409 Davis Leslie R 02 919 981-6046
1409 Kanchanapally Ramabhoopal B 01 919 862-0439
1409 Shipley Robert T 01 919 431-9925
1409 Stephenson Charles S 95 919 878-7487
1409 Woolen Y 03 919 850-1357 ←
1413 Leathers Brent A 03 919 954-5980 ←
1413 Scott A 01 919 855-9751
1420 * *LATINO CREDIT UNION* 03 919 855-9698 ←

Harding St ✉
35 Resident 2 Non-Res 4 New
From 1400 blk Wake Forest Rd e bey Clifton
Mail: Raleigh NC 27604
Tract 37183:505 1$

402 * *BRET PAGE ARCHITECTURE* 03 919 832-8214 ←
402 Page Bret D 02 H 919 832-8214
404 Carter Harold M 96 H 919 834-8712
408 Dittmann Stephen P 3d 84 H 919 834-6313
412 May Macy H 70 H 919 833-8027
414 Willard Susan E 97 h 919 828-3279
416 Kusmez Hilkat 02 919 828-6732
417 Bradford Arthur E 62 H 919 828-9819
418 Williford Jeffrey M 96 H 919 833-0365
419 Burgess M S Jr 60 H - - -
420 Crowder Hildreth P 62 H 919 832-1186
423 Bell Mack 00 h 919 836-8244

XSECT WATAUGA
500 Beasley Mary N 64 H 919 828-6529
501 NCL
502 Earp Larry W 87 H 919 834-2864
502 Legg Frances B 87 H 919 834-2864
503 Barbour Agnes H 72 H 919 833-8189
504 ■ Payne Kathleen 89 H 919 839-8804
508 * *AARON CERAMIC TILE* 03 919 821-2712 ←
508 Dowd Virginia L 02 919 821-2712
510 Austin Edna M 68 H 919 833-8544

XSECT CLIFTON
600 Growney John K 90 H 919 834-8448
601 Fort A M 82 H 919 829-0885
601 Passamonte Heather 03 H 919 838-5259 ←
602 House Shelton R 03 919 828-6220 ←
603 Oshiro Wendy M 92 H 919 836-8886 ←
604 Williford Lennie H 64 H 919 829-9396
605 Massey Walter H 61 H 919 834-5582
606 Chenery Josh 02 919 835-2717
608 Jackson Russell 03 919 821-9277 □
607 Rutherford Stephen H 88 H 919 836-9837
608 Ingram James H 82 H 919 836-8777
609 Tucker Rebecca J 94 H 919 832-5032
610 Melton Laura H 83 H 919 834-0403
610 Stephens Laura M 97 919 834-0403
612 Mendenhall Richard W Jr 61 H 919 834-1888
613 Bunn Junius R H 919 834-1964
615 Flowe John S 3d 80 H 919 828-8084

Hardwick Ct ✉
8 Resident
From Coachman's Way s, 3 w & s of Bailey Rd
Mail: Raleigh NC 27614
Tract 37183:538.01 5$

11500 Palmer Robert D 83 H 919 848-9378
11501 Powell Stephen M 96 H 919 845-9205
11501 Scott-Powell Rose M 98 H 919 845-1687
11504 Miller Charles D 68 H 919 846-2479
11505 Rinderer D A 88 H - - -
11509 Idol Hugh K 73 H 919 847-4346
11512 Mitchell Ronald G Sr 77 H 919 847-4957
11516 ■ Moore Lloyd A 82 H 919 846-3458

Hardwick Dr ✉
26 Resident
From 7500 blk Haymarket Ln east
Mail: Raleigh NC 27615
Tract 37183:540.03 5$

7800 Gelb Arthur L 78 H 919 848-4322
7804 Thompson Timothy 03 H 919 847-7706 □
7805 Riggsbee Commie W 69 H 919 847-6482
7808 ■ Marshall Michael T 01 H 919 846-3776
7809 Brock Herman B 76 H 919 847-4025
7812 Hudgens Thomas K 78 H 919 847-0396
7813 Rhyne Jimmie L 77 H 919 847-1380
7816 Champ Raymond L 83 H 919 847-9386
7817 Meese Gale C 87 H 919 847-5345
7820 Mcgrory E J Jr 93 H - - -
7821 Lynch Gregory V 79 H 919 847-0431
7824 Mallard Timothy V 98 H 919 845-1227
7825 Brock Damon A Sr 88 H 919 845-8881
7828 Caggins Richard I Sr 84 H 919 846-9960
7829 Sista Lawrence M 78 H 919 848-8786
7832 Lee Sang W 79 H 919 847-7765
7900 Haymond Josh 02 919 866-1470
7900 Jones Keith R 78 H 919 866-1141
7900 Mazo Dianne L 02 919 856-1404
7904 Woo Thomas T 88 H 919 847-9994
7905 O'Sullivan Edward J 79 H 919 847-1205
7908 Howe Marjorie L 60 H 919 847-7900
7909 Thornton Gary B 91 H 919 876-8139
7912 Wilkerson Michael W 92 H 919 846-7565
7916 Morris Henry J 92 H 919 844-7030
7920 Arundel Karla C 74 H 919 847-1906

Haresnipe Ct ✉
25 Resident 17 New
From Pickwick Dr NE 1 NW of Paddington Ct
Mail: Raleigh NC 27613
Tract 37183:537.04 3$

3900 Davenport Jayla 03 919 783-0575 ←
3902 Mason Talita h 919 510-9347
3904 Waters Kelli 03 919 789-8334 ←
3906 Stokes Tramaine 03 919 781-9783 ←
3908 Morgan Stella S 03 919 782-9714 □
3910 Harris Latasha 03 919 783-5648 ←
3914 NCL
3916 Hodge Bertha 01 919 510-9091
3918 Kimbrough Angela J 03 919 571-8948 ←
3918 Wright Terrance 02 919 781-3790
3920 Turner William 03 919 787-2739 ←
3922 Mccray Latoya 03 919 787-8357 ←
3924 Culmer Mignon 03 919 789-2788 ←
3928 Barnes Tashawanda 03 919 781-0831 ←
3932 James Evita 02 919 785-0915
3932 Legette Evita 03 919 789-4182 ←
3934 Whitaker Mable D 03 919 571-2955 ←
3938 Muhammond Sadiyyah 03 919 783-4284 ←
3940, 3942 NCL
3948 Smith Rosa 03 919 571-1715 ←
3952 NCL
3954 Smith Kimberly 02 919 783-0169
3956 Williams D 03 919 788-8061 □
3960 O'Neal Latoya 03 919 791-0349 ←
3962, 3964 NCL
3968 Rison Lorraine 03 919 420-0191 ←
3968 Taylor Cheronda 02 919 784-0555
3970 Jackson Gloria 03 919 781-4987 ←
3980 Chukwuma Teresa M NCL
3982 NCL

E Hargett St ✉
107 Resident 48 Non-Res 36 New
From 200 blk Fayetteville e to S Parrish
Mail: Raleigh NC 27601
Tract 37183:501 1$

12 Sanders Evette 97 919 856-0049
12 * *SELLARS II* 919 833-4185
13 * *MECHANICS & FARMERS BANK* 01 919 821-4611
14 NCL
16 Toney Theodore 03 919 828-9399 ←
18 NCL
20 * *LADIES SHOP* 90 919 832-1285

XSECT WILMINGTON
106 * *NICHOLSON'S BARBER & STYLE SHP* 83 919 828-2232
108 * *CLUB G'S* 03 919 821-4901 ←
108 * *TWO T'S RACK & TAVERN* 99 919 836-9922
110 NCL
112 TUCKER FURNITURE BLDG
112 * *BAGGIO* 97 919 831-2977
112 * *E-NC INITIATIVE* 03 919 754-9831 ←
112 * *FRENCH WEST VAUGHAN* 03 919 832-6300 ←
112 * *I-40 FILMS* 03 919 863-4168 ←
112 * *WISSE HOLLMANN & CO* 03 919 832-2323 ←
115 * *CAPITOL CITY BARBER SHOP* 98 919 755-2261
115 * *SPELLS BAIL BONDING AGENCY* 98 919 828-1599
117 * *SPELLS PAYMENT SYSTEMS INC* 03 919 834-0525 ←
119 * *SKY BAR* 03 919 856-0055 ←
126 HALLMARK BLDG
126 Coleman Clarence C 919 828-2485
126 * *HAMLIN DRUG CO* 919 828-2485
126 * *HILLIARD & JONES* 919 834-8877
127 * *THARP KOHLER BLEVINS* 03 919 833-3333 ←
128 * *COLLEGIATE CAPITAL MANAGEMENT* 00 919 838-0101
128 Gugenheim Steve 03 919 755-2255 ←
128 * *MICHAELS & OETTINGER* 02 919 582-2100
128 * *MICHAELS JACKSON & OETTINGER* 03 919 582-2100 ←
128 * *MICHAELS JOHN A* 919 582-2100
128 Michaels Paul J 01 919 582-2100
128 Oettinger Kenneth B 03 919 582-2100 ←
128 Peebles Monique M 03 919 582-2100 ←
128 * *REYNOLDS & JEWELL* 98 919 821-5074
128 * *RICHARD GUSLER LAW OFFICE* 02 919 582-2150
128 * *SOUTHERN RURAL DEVELOPMENT* 00 919 829-5900
128 * *WOMEN'S CENTER* 919 829-3711
130 * *CREAM & BEAN* 02 919 833-2002
131 * *HAYWOOD CHARLES DDS* 919 834-7688
133 * *LANE DAVID P JR DDS* 87 919 821-3255
138 * *CAFFE LUNA* 97 919 832-6090
137 * *ROLY POLY ROLLED SANDWICHES* 03 919 834-1135 □

XSECT BLOUNT
201 * *EXPLORIS* 02 919 834-4040
201 * *IMAX THEATRE AT EXPLORIS* 03 919 834-4040 ←
207 * *EXPLORIS MIDDLE SCHOOL* 99 919 821-3168

XSECT PERSON
306 * *MO'S DINER* 98 919 856-9938
314 * *RALEIGH RESCUE MISSION* 919 828-9014

XSECT BLOODWORTH
402 * *JUNIOR ACHIEVEMENT-N CAROLINA* 01 919 821-2100
408 Jones Lenora P 90 h 919 828-4005
412 Sproles Jennifer 01 919 754-9186
416 Ali-Milambo Mal F 03 919 821-1723 ←
Tract 37183:507 1$
500 WINTERSHAVEN APTS

XSECT EAST
500 Atkinson Charles 02 919 832-9848
500 Boyd J 00 919 828-0082
500 Chavis Ernest 03 919 835-0382 □
500 Clark Ronald 03 919 754-9278 ←
500 Curley Louise 93 919 834-2016
500 Currie L 02 919 832-3951
500 Dudley Estella B 90 919 821-4879
500 Edwards Willie G 02 919 755-0742
500 Feimster Dorothy M 93 919 828-6879
500 Gardner Annie 98 919 836-1351
500 Goodson Weisner 03 919 821-8037 ←
500 Greene Mary S 84 919 834-7740
500 Hines Kenneth 01 919 834-2974
500 Hinton Dorothy I 03 919 899-6294 ←
500 Hinton Ella 00 919 832-2265
500 Jeffries Vedie E 96 919 832-6807
500 Jiles Viola M 01 919 839-1398
500 Johnson Beatrice L 00 919 828-1390
500 Johnson Gladys L 97 919 831-9788
500 Jones Henrietta T 97 919 832-3092
500 Jones Mary A 92 919 833-0313
500 Justice Lonnie 03 919 755-3483 ←
500 Lee William L 93 919 833-1029
500 Manuel Doris 97 919 833-4485
500 Mccarter Gladys L 84 919 834-6185
500 Mccoy William O 98 919 836-8094
500 Mial Eve R 02 919 833-4563
500 Mitchell Barbara 02 919 834-9392
500 Morgan Dilcie M 94 919 832-6376
500 Oliver Langston 03 919 828-3119 ←
500 Penney Rosa B 919 832-5749
500 Pringle George E 80 H 919 828-2367
500 Rucker Martha A 02 919 828-8479
500 Smith Nora C 00 919 755-1071
500 Smith R 03 919 754-9045 ←
500 Smith Thomas E 96 919 821-0317
500 Snipes Charles S Sr 84 919 832-3520
500 Tapley Carl 03 919 755-8268 ←
500 Umphrey Hollis 92 919 839-1365
500 Utley Carrie L 89 919 839-8564
500 Whitaker Doris P 03 919 828-7883 ←
500 * *WINTERSHAVEN* 84 919 828-9464
520 Eaddy Brenda 03 919 839-8158 ←
520 * *PEARSON & EADDY* 02 919 839-8158
520 Pearson Anita D 91 H 919 839-8158
524 Thurber Angela T 03 919 828-5827 ←
526 Mccoy Minnie 99 h 919 834-0189
543 Sanders B H 91 H - - -
547 Chambers Cynthia 02 919 828-9366
551 Gardiner Timothy S 97 H 919 839-6352
554 * *YWCA* 919 834-7386
587 INNER CITY MENTAL HEALTH
567 * *CROP-IN CTR* 02 919 856-5240
567 * *HARGETT CTR* 02 919 856-5288

XSECT SWAIN
604 Astrinakis Zacharias E 02 H 919 838-5021
605 Rogers Benjamin I 01 H 919 754-9419
608 Davis Dennis O 98 h 919 828-9569
609 Balcho Ronald F Jr 92 H 919 829-1289
614 Knox Estonia 02 919 828-9737
615 Gordon Joseph 97 h 919 829-5627
619 Holloway Glenn F 84 H 919 829-0397
627 Campbell Luther 69 H 919 828-7004

XSECT POWELL
700 * *ADVANCED CONSTRUCTION CONCEPTS* 03 919 232-0012 ←
702 Barbour Joyce C 98 h 919 834-4649
703 Griffin B B 90 H - - -
704 Calloway Angela 02 919 828-9788
704 Patridge Deborah 03 919 828-6713 ←
705 Collins Cleopatra G 82 H 919 833-5455
708 Vandyke C 97 H - - -
709 Peterson Arlene M 03 919 832-5545 ←
711 NCL
712 * *WILLIAMS BEAUTY SHOP* 01 919 834-0906
716 Sims Carolyn 02 919 833-7953
717 NCL
718 Spicer Linda L 02 919 754-1486
720 Harris Inez 01 919 828-2832
721 Ford Valena L 92 H 919 838-1799

XSECT CAMDEN
800 Dixon Alene S 91 h 919 834-8969
801 High B Q 82 H - - -
805 Maye Tajahnik 03 919 899-6583 ←
813 * *MINISTERS TRAINING INSTITUTE* 98 919 839-8866
815 NCL
819 Freeman Daisy 919 828-9307
819 Haywood Cheyenne L 919 833-5331
821 Chamblee A 03 H - - -
822 Hunter Richard L 03 919 754-8643 ←
823 Christmas Duanna F 80 H 818 832-8737
827, 829 NCL

XSECT FREEMAN
901 Lennon R B Jr 87 H - - -
902 Walton Jab 94 h 919 821-9035
904 Newkirk L A 89 H - - -
905 Seate Mary 02 919 899-6488
905 Weaver Clementin 62 H 919 828-1619 ←
907 Loyd V O 03 919 833-9183 ←
908 Smith Mary L 86 H 919 834-9640
909 * *STUDIO 909* 93 919 832-0333
910 * *RIGHT STYLES* 03 919 838-0989 ←
911 Clay Jennifer R 86 H 919 828-7686
912 * *HARGETT STREET LAUNDROMAT* 98 919 834-5214
Mail: Raleigh NC 27610

XSECT LINCOLN CT
1108 Gillespie P D 97 H - - -
1113 Leach Gloria D 02 919 832-2017

XSECT PETTIGREW
1200 Turner Florelss A 69 H 919 829-0870
1205 Broadnax Sheilla A 96 H 919 832-0098
1206 Boston Cornelia H 88 H 919 833-5691
1208 Hunter Leonard 93 H 919 821-3854
1210 NCL
1211 Brown Laura J 85 H 919 828-8656
1212 NCL

XSECT BART
1304 NCL
1305 Funtela Mebane 03 919 835-3670 ←
1305 Mebane Fontela C 03 919 828-4059 ←
1306 Mcdaniel Katherine S 64 H 919 834-2051
1307 NCL
1309 Cole Stephanie D 02 919 231-2076
1311 NCL
1312 Smith Mable W 64 H 919 832-4189
1313 Hodge Bruce Z 03 919 832-0130 ←
1315 Moore Felecia A 03 919 832-6106 ←

W Hargett St ✉
21 Resident 142 Non-Res 74 New
From 200 blk Fayetteville w to Thompson Ave
Mail: Raleigh NC 27601
Tract 37183:501 1$

5 RALEIGH OFFICE BUILDING
5 * *AMERICAN CIVIL LIBERTIES UNION* 03 919 834-3390 ←
5 * *ASK SERVICES* 01 919 755-8901
5 * *B MOORE PARKER INSURANCE* 03 919 832-6791 ←
5 * *BOWEN & NUNLEY* 03 919 835-1977 ←
5 * *CALDWELL CHARLES F* 03 919 828-6300 ←
5 * *CARLTON & ALEXANDER* 01 919 833-7744
5 * *CHARLES PUTTERMAN LAW OFFICE* 03 919 835-3600 ←
5 * *CHASSE ERIC CRAIG* 03 919 834-4632 ←
5 * *CROUTHARMEL RICHARD* 03 919 755-1113 ←
5 * *DAVID D LARSON JR LAW OFFICES* 03 919 755-1945 ←
5 Driscoll Leza 03 919 781-9855 □
5 * *FOGEL MARK E* 87 919 833-8852
5 * *GRAHAM RICHARD A* 00 919 833-3232
5 * *GREENSBORO NEWS & RECORD* 02 919 832-5549
5 * *GROFT MELANIE* 03 919 838-1242 ←
5 * *HALL KYLE* 03 919 831-8901 ←
5 * *HIGH ELIZABETH* 03 919 828-7626 ←
5 * *HIGH LAW FIRM* 01 919 828-7626
5 * *INFINITY QS INTL* 03 919 755-0601 ←
5 * *JAMES S FARRIN LAW OFFICES* 03 919 834-1184 ←
5 * *KARL E KNUDSEN LAW OFFICES* 03 919 828-5588 ←
5 * *KASSEL GROUP* 01 919 832-8743 ✪
5 * *LANCASTER CRAIG & ASSOC* 03 919 834-1211 ←
5 * *LANE ROBERT J* 03 919 835-9095 ←
5 * *LARSEN RACHEL B* 03 919 835-1899 ←
5 * *LAWRENCE BEWLEY & ASSOC* 02 919 834-4801
5 * *LEONARD JERRY W* 03 919 831-4767 ←
5 * *LUZZI JOSEPH* 03 919 833-4642 ←
5 * *MATTHEW I VAN HORN LAW OFFICE* 03 919 835-0880 ←
5 * *MC ENALLY TERENCE E III* 03 919 836-1580 ←
5 * *METZ BRUCE N* 03 919 829-1962 ←
5 * *MR P'S INTL CURRENCY INC* 919 839-2333
5 * *N CAROLINA OUTDOOR ADVERTISING* 03 919 821-3211 ←
5 * *NOLAND EVERETTE* 03 919 821-0933 ←
5 * *NORTH CAROLINA FORUM-RESEARCH* 03 919 828-3733 ←
5 * *NORTH CAROLINA HUNGER NETWORK* 03 919 821-5300 □
5 * *NORTH CAROLINA PUBLIC POLICY* 919 832-2839
5 * *PEARCE JAMES A* 03 919 834-7500 ←
5 * *POINDEXTER & ASSOC INC* 03 919 859-5294 ←
5 * *POINDEXTER'S BAIL BONDS* 03 919 834-7033 □
5 * *PROGRESS & FREEDOM FOUNDATION* 03 919 754-9902 ←
5 * *PUBLIC AFFAIRS OFFICE* 03 919 833-9757 ←
5 * *RALEIGH OFFICE BUILDING* 919 546-9699 ✪
5 * *SAPARILAS NICK* 03 919 832-2280 □
5 * *SERVICE FIRST MORTGAGE INC* 03 919 829-8646 ←
5 * *SMALL BUSINESS TECHNICAL & DEV* 02 919 715-7272
5 * *SMITH ANNA E* 03 919 831-4767 ←
5 * *STOTT E GREGORY* 03 919 828-7000 ←
5 * *STRATEGIC COMMUNICATIONS FIRM* 03 919 833-0033 ←
5 * *STROUT & SKEELS* 02 919 828-4400
5 * *UNIQUE AGENCE MODEL & TALENT* 01 919 836-0637 ✪
5 * *WAJC* 03 919 899-6778 ←
5 * *WILLIS ROBERT J* 03 919 821-9031 ←
5 * *WILMINGTON ST DECK'S INC* 919 828-8123
7 NCL
19 COMMERCE BLDG THE
19 * *AGRICULTURAL FINANCE AUTHORITY* 02 919 733-0635
19 * *AMERICAN FINANCIAL SVC* 03 919 835-1542 ←
19 * *ANDERSON & ANDERSON* 92 919 821-1940
19 * *ANDERSON GEORGE M* 03 919 755-1000 ←
19 * *B T NORTH AMERICA INC* 94 919 828-0597
19 * *BRANNON OAVID* 03 919 821-9852 ←
19 * *BRICE BRYAN* 03 919 754-1600 ←
19 * *CHARLOTTE OBSERVER* 919 834-8471
19 * *COMMERCE HAIRSTYLING* 99 919 832-8408
19 Connell Michael 03 919 828-0408 □
19 * *EDWARDS DEBBY B* 03 919 755-0102 ←
19 * *EST EST EST TRATORIA* 03 919 833-2229 ←
19 * *EST PRESTO* 03 919 821-8400 ←
19 * *GRAFSTEIN & WALCZYK* 96 919 833-7722
19 * *HALLMARK COMMERCIAL* 99 919 839-0778
19 * *JAMES R ANSLEY LAW OFFICES* 02 919 832-4416
19 * *NORTH CAROLINA CTR - VOTER ED* 03 919 839-1200 ←
19 * *NORTH CAROLINA CTR-CHARACTER* 03 919 828-1166 ←
19 * *RAND WALTER* 03 919 856-0076 ←
19 * *SCENIC NORTH CAROLINA* 92 919 832-3687
19 * *SCHWARTZ & SHAW* 91 919 821-9011
19 * *SIMMONS STEPHEN R* 03 919 839-5533 ←
19 * *SOUTH LIGHT* 94 919 828-4892
19 * *SYTEC BUSINESS SOLUTIONS* 03 919 856-2300 ←
19 * *WEBB & WEBB* 99 919 828-5500
19 * *WINNER ANNE R* 03 919 834-5500 ←
19 * *WINSTON-SALEM JOURNAL* 88 919 833-9056

XSECT SALISBURY
107 Daly Diane S 02 919 839-0087
107 * *FATHER & SON ANTIQUES* 02 919 832-3030
107 * *JACKSON DESIGN* 99 919 839-0083
120 * *FIRST PRESBYTERIAN CHURCH* 02 919 821-1845 ✪
120 * *PRESBYTERIAN CHAPLAINCY* 03 919 829-0311 □
120 * *VOICES A CREATIVE COMMUNITY* 03 919 836-9500 □
120 Voss David 02 919 832-4356
127 * *EVERETT GASKINS HANCOCK* 01 919 755-0025
127 * *GUNTHER TIMOTHY* 03 919 833-1109 ←
127 * *HUNTER & ASSOC* 01 919 821-6023
127 * *LITTLE & LITTLE* 89 919 821-5645
127 * *RISK MANAGEMENT ASSOC INC* 02 919 834-8584
127 * *ROBERT A MILLER PA* 02 919 833-9846
127 * *STATE BOARD OF ARCHITECTURE* 02 919 733-9544
128 * *TCG ATT LOCAL* 02 919 856-0689

XSECT MC DOWELL
222 AVERY C UPCHURCH
222 * *CITY COUNCIL* 03 919 890-3050 ←
222 * *CITY OF RALEIGH TRNSPRTN DEPT* 03 919 890-3430 ←
222 * *CITY TREASURER* 03 919 890-3040 ←
222 * *INSPECTIONS INFORMATION* 03 919 890-3065 ←
222 * *RALEIGH ADMINISTRATIVE OFFICE* 919 890-3065
222 * *RALEIGH ADMINISTRATIVE SVC* 919 890-3840
222 * *RALEIGH CITY ATTORNEY* 919 890-3080
222 * *RALEIGH CITY ENGINEER* 03 919 890-3030 ←
222 * *RALEIGH CITY MANAGER* 03 919 890-3070 ←
222 * *RALEIGH CLERK* 919 890-3040

← = New Listing □ = New at this Address ✪ = Phone # Change H = Confirmed Homeowner h = Probable Homeowner NCL = No Current Listing

Copyright 2003 - City Publishing Company - All Rights Reserved

MARTIN ST 2003

Continuation Of:

Martha St ✉
Mail: Raleigh NC 27610
Tract 37183:528.04 3$

4410 Banks Ed W Jr 68 H 919 231-0561
4410 * *EO BANKS FLOOR CONTRACTING* 919 231-8399

Marthas Way ✉
16 Resident 1 Non-Res 1 New
From Mt Vernon Rd NE, 1 NW of Forks Rd
Mail: Raleigh NC 27615
Tract 37183:538.02 5$

10700 Shope Ronald L 99 H 919 844-5567
10701 Talley Summer M 74 H 919 848-9688
10704 Sander Joseph A 3d 84 H 919 848-4801
10705 * *MARTIN INFORMATION TECHNONLOG* 03 919 518-1920 ←
10705 Martin James T 82 H 919 848-3887
10708 Kann Ann B 88 H 919 846-7545
10709 Lewis Thomas F 96 H 919 870-9342
10712 Simmons R 03 919 844-4928 □
10713 Ralston Mark A 01 H 919 841-9279
10716 Culbreath Steve E 97 H 919 845-1360
Mail: Raleigh NC 27614
Tract 37183:538.01 5$
10800 ■ Grady Michael E Jr 84 H 919 846-5559
10801 Mitchell William J 84 H 919 846-0226
10804 Rothgeb John R Jr 84 H 919 847-2948
10805 Barton Simon C 96 H 919 676-1116
10808 Michaud Bertrand R 91 H 919 676-7388
10809 NCL
10812 Brock S S 00 H ---
10813 Poteat David M 78 H 919 846-2272

Marthonna Way ✉
55 Resident 1 Non-Res 6 New
Mail: Raleigh NC 27616

5200 Gicharu Susan W 00 H 919 876-0802
5201 Crosson David T 00 H 919 862-8046
5205 Williams Christopher T 99 H 919 876-8771
5208 Obando R J 01 H ---
5209 Gross G C 89 H ---
5212 Mitchell S M 00 H ---
5213 Herlacher John N 01 H 919 877-4794
5300 Garcia Blanca N 03 H 919 855-8082 ←
5301 Neeley Daniel L Jr 00 H 919 501-7760
5308 Eggleston P H 82 H 919 431-0796
5309 Bui Khanh Q 01 H 919 876-5884
5312 Zema Cherry R 00 H 919 876-3651
5316 Hurtado Yecid B 00 H 919 954-7588
5317 White Antonette 03 919 862-8749 ←
5320 Lindsay Kimela A 00 H 919 790-7090
5324 Pedreira Jose 97 H 919 872-0973
5325 Kirby C J 00 H ---
5328 Knight Keyetta N 03 919 872-8532 ←
5332 Bagley Nikia 03 H 919 876-0822 ←
5333 Travis Sarah M 97 H 919 875-0784
5400 Hall Betty A 99 H 919 873-0810
5401 NCL
5404 Gardner Matthew S 00 H 919 431-9169
5405 Ervin Michael L 01 919 855-8770
5405 Harris Audrea C 00 H 919 878-3482
5406 Adams V A 97 H ---
5409 Roach Laurie A 86 H 919 878-9358
5412 Cox Monica D 00 H 919 431-9790
5413 Baluyot Judith R 98 H 919 875-0956
5417 Martin Gwendolyn M 00 H 919 872-7421
5417 Martin Vivian F 00 H 919 850-2269
5420 Mccall Brent T 98 H 919 873-0448
5421 Ballard L J 00 H ---
5425 Tate R A 01 H ---
5428 Diop Saliou 02 H 919 790-9558
5431 Rensing Steven R 98 H 919 876-5110
5500 Lancia Denise B 97 H 919 850-2286
5501 Faison William F II 95 H 919 876-7282
5504 Bruce Steven W 98 H 919 790-0692
5508 Conary Pamela A 99 H 919 981-0013
5509 Brenton Edward H Jr 98 H 919 872-5721
5515 Leiser T C 98 H ---
5518 Smith Elliott V 03 H 919 790-8449 ←
5519 Vo Tho 02 H 919 877-9338
5523 NCL
5528 Guile Glen K 00 H 919 876-3587
5527 Mendorf Karen L 84 H 919 875-9304
5530 Murr Stephen L 98 H 919 875-1194
5534 Phillips Marcia D 01 H 919 862-0718
5535 Phan D N 01 H ---
5538 Chu Jung J 03 H 919 954-9704 ←
5605 Canty Bryan K 96 H 919 850-2215
5605 * *RAYS OF HOPE DAY CARE* 02 919 850-2215
5609 Cockburn Winston W 97 H 919 850-9790
5615 Alexander Matthew R 02 H 919 876-7421
5619 Page E M 81 H ---
5623 Laird Cheryl L 00 H 919 872-9540
5627 Williams Lamont 99 H 919 877-9248

E Martin St ✉
99 Resident 38 Non-Res 22 New
From 300 blk Fayetteville e beyond Battery Dr, 3 s of New Bern A
Mail: Raleigh NC 27601
Tract 37183:501 (odd#s) 1$

13 * *MECCA RESTAURANT* 919 832-5714
15 Bradley James G 01 919 834-7863
17 * *MARTIN STREET JEWELERS* 94 919 828-1196
19 * *SQUARE RABBIT* 92 919 829-9223
20 Bass Charles G 00 h 919 755-2780
Tract 37183:501 1$
XSECT WILMINGTON
104 * *AAA CHECK CASHING INC* 92 919 828-3312
104 * *AAAUSA INC* 97 919 834-1177
104 Beasley S D 01 919 754-1625
104 Fair Chastity 03 919 754-1625 ←
105 * *RALEIGH PRINTING INC* 919 832-2518
123 * *A BROTHERS ASSOC* 86 919 834-3964
123 ■ Curtis Kara B 03 919 829-9955 □
123 Hubbard Mark L 03 919 835-1380 □
135 * *CHERRY HUFFMAN ARCHITECTS* 02 919 821-0805
135 Cherry Louis W 03 919 821-0805 □
135 * *ENG ENGINEERING INC* 02 919 831-1830
135 Huffman Dan G 03 919 821-0805 □
XSECT BLOUNT
200 * *ANGELO'S RESTAURANT* 919 832-2994
206 * *AUSSIE PUB & RESTAURANT* 02 919 828-5222
206 Haynes Rob 88 919 832-6563
206 Salem Ed 02 919 754-0552
206 Smith Preston W 03 919 834-7356 ←
208 * *RUM RUNNERS* 01 919 755-8436
210 * *LARRY'S HEIGHT LAW OFFICE* 03 919 833-5154 ←
214 * *GREENSHIELDS BREWERY & PUB* 90 919 829-0214
220 * *SUBWAY SANOWICHES & SALADS* 02 919 828-9977
224 * *CURAMERICAS* 02 919 821-8000
226 * *MAURER ARCHITECTS* 919 829-4969
XSECT PERSON
327 NCL
336 * *PIERCE MUSIC & AMUSEMENT CO* 919 832-5500
XSECT BLOODWORTH
400 NCL
404 * *AUTUMN HOUSE* 02 919 821-7034
404 Thomas Florence E 86 H 919 821-7034
408 Gary Johnnie L 84 H 919 834-8442
408 Jackson D 03 919 838-8744 □
409 Stenson Daniel C 03 919 834-7538 ←
416 Mcneill Sarah V 03 919 829-8143 ←
Tract 37183:507 1$
XSECT EAST
507 * *NAACP* 96 919 833-4873
507 * *WOMEN CO-OP* 01 919 838-0494
508 Carroll Garland W 67 H 919 772-2681
511 Bryant Virginia 98 919 832-5159
511 Macklin Helen 02 919 833-7235
511 Mcduffie Laura E 919 856-0370
511 Mcgregor Ester L 03 919 864-8363 □
511 Purvis Gloria 03 919 833-7812 ←
511 Smith Louis M 73 H 919 832-1333
511 Stroman Clinton C 03 919 836-8120
511 Sykes Ellen 03 919 828-8022 ←
514 Hinton Inez P 01 919 834-2492
529 Williams Bobby Jr 03 919 838-6983 □
532 Kisner M A 98 H 919 829-4926
533 * *ROGERS BONDING* 01 919 829-9016 ○
534 Williams Flossie S 00 h 919 829-7326
539 Watsonhines Martha 03 919 833-8178 ←
542 Hoffler K B Sr 01 H ---
545 Greene Marvin 02 919 838-6600
546 Wilson A C 01 H ---
550 Oaks William B 02 H 919 664-8469
554 Durhams S J 03 H ---
555 Fuller Willie R 82 H 919 828-5042
558 ■ Marich Anna M 03 919 754-3956 □
558 ■ Mehlman Erik V 02 H 919 754-3956
558 Stilwell Ray Jr 02 919 838-3313
559 Dawson F 03 H ---
562 Mahatha Roberta M 01 H 919 821-2429
563 NCL
566 Eason L M 03 H ---
567 Ruffin Tonya 02 919 754-0625
570 Main Christopher K 03 H 919 832-4348 ←
XSECT SWAIN
606 NCL
608 Short S E 02 H ---
610 Lyde Charles Jr 01 919 755-6740
610 Plush Donald 03 919 833-6240 ←
613, 615 NCL
XSECT HAYWOOD
701 * *PETE'S BEAUTY & BARBER SHOP* 02 919 835-9532
702 NCL
705 Crocker T 79 H ---
706 Mclean Juanita W 80 H 919 833-7297
708 * *MINTZ GROCERY* 98 919 821-5035
710 Mitchell Mable E H 919 833-6204
712 * *AFTER 5 STRETCH LIMO SVC* 919 829-1477
712 * *AIRPORT EXPRESS & TAXI* 03 919 829-1477 ←
712 * *SCOOBY'S EAST MARTIN STREET* 86 919 833-6288
714, 716 NCL
717 * *BIG WILL'S BARBER SHOP* 99 919 829-2525
717 * *CRAFTS & FLORAL DESIGNS* 00 919 838-8600
717 * *FULLER JEWELS* 03 919 833-4153 ←
717 * *MARTIN STREET MINI MART* 97 919 828-0090
717 * *WASH-A-RAMA* 87 919 832-0366
721 * *GETHSEMANE TRUE VINE CHURCH* 90 919 832-6565
XSECT CAMDEN
801 * *BRANDI'S DANCE STUDIO* 03 919 821-5519 □
802 Graves Raymond 03 919 838-8558 ←
803 Brooks Mary E 68 H 919 832-2422
807 Artis F B 87 H ---
808 Allen Joanne R 81 H 919 833-0836
810 Jones Gwen 03 919 838-1267 ←
812 Peacock Phillis 03 919 833-6997 ←
822 Mitchell H 01 H ---
825 Chatman Chezwanique 03 919 832-5460 ←
826 Mcneill C 03 919 835-1381 ←
826 Mcneill Terrence 03 919 835-1374 ←
829, 830, 835 NCL
839 Harris Matthew H H 919 833-4175
XSECT FREEMAN
901, 903, 904 NCL
909 Brown Terrence 03 919 832-0703 □
909 Stewart Diane 02 919 755-3452 ○
911 Jahangir Jamal 00 h 919 838-9910
XSECT STATE
1000 Williamson Ivery M 60 H 919 834-2256
1001 * *MARTIN STREET BAPTIST CHURCH* 90 919 833-9756
1006 Wilder Rena H 03 919 834-4304 ←
1010 Jamagan D M 919 821-5363
1012 NCL
1016 * *EAST MARTIN FOOD MART* 97 919 828-6156
Mail: Raleigh NC 27610
XSECT TARBORO
1100 Bailey Charles D Sr 78 H 919 821-3739
1102 Davenport Annie R 68 H 919 833-7205
1105 Joyner Velma T H 919 833-0047
1106 Clegg W W 03 919 832-8054 ←
1108 Witherspoon J L 02 919 838-0085
1108 Golfin Marlene 02 919 754-9198
1109 Evans Aulcie H 919 828-4397
1110 Yon Minnie B H 919 832-5730
1112 ■ Ashley Beatrice K 02 919 832-9533
1113 Holt T L 88 H ---
1115 NCL
1116 Bethea Thomas 97 H 919 832-0133
1118 * *DAVIS AFFORDABLE CLEANING SVC* 03 919 828-4723 ←
1118 Davis William R Jr 80 H 919 828-4723
XSECT PETTIGREW
1207 Willis Earline B 72 H 919 832-1454
1209 Towns Lawrence L 79 H 919 833-7414
1210 Clark Maggie M 96 H 919 829-8013
1211 Phillips Roy L Jr 67 H 919 833-6871
1212 Bookman Mary R 60 H 919 828-5363
1213 Lyde Larue 84 H 919 755-9663
1214 Higgins Carla B 88 H 919 836-1932
1215 Lymon Vanessa 03 919 832-2451 ←
1216 NCL
XSECT BART
1300 * *ROBERTS COMMUNITY CTR* 919 831-6630
1305 Atkinson Linwood C 02 919 838-1175
1309 Dudley Barbara J 02 919 828-8954
1313 Partin R E 72 H ---
1317 Williamson W 61 H ---
1323 Perry M J 72 H ---
1401 Banks Bobby L 72 H 919 838-1630
1409 Dempsey Joseph P 62 H 919 828-6835
1417 Riddick L R 93 H ---
XSECT MERRYWOOD DR
1500 NCL
1501 Knight Nelma J 69 H 919 834-0884
1513 Bolden Johnnie P Jr 01 919 833-8784
1517 Trice Frank E 71 H 919 832-4573
XSECT SHERRYBROOK DR
1607 Garrett Bobby F 78 H 919 833-1512
1617 NCL

W Martin St ✉
16 Resident 84 Non-Res 39 New
From 300 blk Fayetteville w to S Boylan Ave
Mail: Raleigh NC 27601
Tract 37183:501 1$

14 * *RETAIL BAR* 03 919 828-7522 ←
16 CAPITAL CLUB BUILDING 919 831-1318 ←
16 * *BARROW H SPENCER* 03 919 831-1318 ←
16 * *BASS BRYANT & FANNY* 01 919 832-9861
16 * *BROOKS ROBERT S* 919 833-0333
16 * *CAPITAL CLUB BUILDING* 919 832-6806
16 * *CHINA MARKET* 919 831-1124
16 * *COLLINS G BRYAN JR* 03 919 829-0323 ←
16 * *CURRIN GEORGE B* 83 919 832-1515
16 * *E RICHARD JONES JR LAW OFFICE* 02 919 829-0298
16 * *EDWAROS J ROGER JR* 03 919 832-6311 ←
16 * *FIRST N' FREEDOM BAIL BOND* 92 919 821-8456
16 * *HALE ROBERT H JR* 03 919 838-0058 ←
16 * *INTERLOCK NC* 03 919 828-2822 ←
16 * *INTERNATIONAL MINUTE PRESS* 02 919 821-7897
16 * *JAMES T JOHNSON LAW OFFICE* 03 919 833-8138 ←
16 * *JAMES T JOHNSON PA* 03 919 833-8133 ←
16 * *JEAN KATHERINE E* 03 919 828-2878 ←
16 * *JEFFERS JESSIE A* 03 919 546-0099 ←
16 * *JOHN O ELUWA LAW OFFICE* 02 919 839-0733
16 * *JORDAN EVIA L* 03 919 833-0770 ←
18 * *KARNES RESEARCH* 02 919 829-9141
18 * *KEY MARK A* 03 919 839-0765 ←
16 * *KIRKMAN A LARKIN* 03 919 828-5242 ←
18 * *KURTZ & BLUM* 98 919 832-7700
16 * *LUDWIG CONSTANCE M* 919 828-7099
16 * *MANNING & CROUCH* 01 919 828-5778
16 * *MILES HART* 03 919 834-8650 ←
18 * *NARAL* 03 919 829-9779 ←
16 * *NEWSCHANNEL 11* 03 919 898-3600 ←
16 * *REDWINE PHILIP O* 03 919 831-1312 □
18 * *RILEY J RANDOLPH* 03 919 831-4767 ←
18 * *ROBERTSON IMMIGRATION LAW FIRM* 03 919 834-7004 ←
16 * *SCHERER SALLY H* 03 919 821-5393 ←
16 * *SIMMONS LAW FIRM* 94 919 834-4777
18 * *TURNER E LEE* 03 919 836-1466 ←
18 * *WORTH THOMAS C JR* 03 919 831-1125 ←
18 * *WTVD* 01 919 899-3600
XSECT NASH SQUARE
201 * *CAREY WORLDWIDE CHAUFFEURED* 03 919 755-1107 ←
201 * *EXECUCOACH LIMOUSINES INC* 03 919 755-1107 ←
205 * *MC MILLAN SMITH & PLYLER* 96 919 821-5124
205 Mcmillan Smith 03 919 235-0133 ←
205 Venable David W 919 833-2241
211 * *ABSOLUTE BAIL BONDS* 01 919 899-3548
211 * *CITY RALEIGH ARTS COMMISSION* 03 919 857-4372 ←
211 * *COSTRAN INC* 03 919 838-9021 ←
211 * *COTTEN'S FAR REACH BAIL* 03 919 828-3903 ←
211 * *FAITH WORKS UNLIMITED INC* 01 919 833-5220
211 * *FAR REACH BAIL BONDING* 03 919 828-3903 □
211 * *FAR REACH ENTERPRISES INC* 00 919 832-3999
211 * *UROZ BEVERAGE DISTRIBUTORS INC* 99 919 856-0082
215 * *DALIA CHECK CASHING* 03 919 832-7783 ←
215 * *WESTERN UNION* 03 919 832-7763 ←
217 * *BERKELEY CAFE* 05 919 821-0777
219 * *N C TRUCKING ASSN INC* 86 919 834-0387
221 * *CIGITAL STRUCTURES INC* 03 919 821-1118 ←
223 * *LAYTON'S CATERING* 00 919 829-1234
227 NASH SQUARE BLDG
227 Bolton Richard O 99 919 832-3915
227 * *BOXLEY BOLTON & GARBER* 919 832-3915
227 * *BROWN BENJAMIN G JR* 919 834-4954
227 * *JOHN T BENJAMIN JR LAW OFFICES* 02 919 755-0060
XSECT DAWSON
301 * *JOE'S PLACE FEATURING JOE'S* 87 919 832-5260
301 * *TRIANGLE SHELVING & MATERIAL* 01 919 832-5940
305 * *JOE'S MOM'S FOODS* 96 919 832-5920
305 * *PERONA FARMS* 96 919 832-5922
307 Leager Andrew 01 919 839-1888
307 * *SPECIAL PROJECTS* 98 919 839-1888
309 * *FRONT PAGE* 92 919 829-0181
309 * *GREG MYHRA PHOTOGRAPHY* 02 919 828-1699
309 * *WHITE RABBIT BOOKS & THINGS* 92 919 858-1429
310 RALEIGH ADMINISTRATIVE OFCS
310 * *COMMUNITY TELEVISION* 02 919 831-6278
310 * *FIRE PREVENTION* 02 919 831-6382
310 * *RALEIGH CITY EMPL CREDIT UNION* 02 919 831-6800
310 * *RALEIGH COMMUNITY DEVELOPMENT* 03 919 857-4330 ←
310 * *RALEIGH COMMUNITY SVC DIRECTOR* 03 919 831-6100 ←
310 * *RALEIGH EMPLOYEE HEALTH CTR* 02 919 831-6700
310 * *RALEIGH FIRE DEPT* 03 919 831-6115 ←
310 * *RALEIGH HOUSING INSPECTIONS* 03 919 807-5110 ←
310 * *RALEIGH MAYOR'S COMMITTEE* 03 919 831-6100 ←
310 * *RALEIGH TRANSIT DIV ADM* 02 919 831-6785
310 * *RETIRED SENIOR VOLUNTEER PROGM* 03 919 831-6295 ←
311 * *CLEARSCAPES* 919 821-2775
311 * *CORK WINE & SPIRITS* 01 919 832-3700
311 * *GLANCE LLC* 03 919 821-2200 ←
311 Schuster Steven D 03 919 821-2775 ←
313 Sayre Thomas H 88 H 919 829-1937
313 Schuster Steven D 91 919 821-1133
313 * *STONE SOUP PRODUCTIONS* 98 919 833-6659
313 * *SUTHERLAND WELLES LTD* 95 919 834-1665
319 * *SERENTEC* 03 919 831-1168 □
320 Cooper Kevin J 03 919 829-0288 ←
320 Dodge Michael 92 H 919 838-1585
320 Gammon G R 03 H ---
320 Garguilo Carl 02 919 821-4031
320 Lanier P L 98 H ---
320 Lothery Todd A 90 H 919 833-0800
320 Sorbi Joanna E 88 H 919 836-8266
320 Swain Wilson W 98 H 919 828-7947
320 Swindell Russell A II 95 H 919 755-3730
323 * *BAREFOOT PRESS* 919 834-1164
327 * *BOYETTE'S AUTOMOTIVE PARTS INC* 919 828-9383
Mail: Raleigh NC 27603
XSECT HARRINGTON
405, 409, 425 NCL

Martin Farm ✉
11 Resident 2 New
Mail: Raleigh NC 27613

5000 Mason J A 03 H 919 518-0996
5001 Bateman D P 03 H ---
5004 Mccann James R 03 H 919 841-4846 ←
5005 Stevens Michael J 03 H 919 518-1103 ←
5008 Vanella Thomas A 02 H 919 844-1177
5009 Yanoschak Thomas M 01 H 919 845-7438
5011 Crane George W IV 01 H 919 841-4831
5013 Mcdonough C A 02 H ---
5017 Nea L J 02 H ---
5021 Garland James J Jr 02 H 919 841-9580
5025 Rowe P E 02 H ---

Martin Luther King Jr Blvd ✉
53 Resident 8 Non-Res 5 New
From Garner Rd e From Peyton w, 3 s of Poole
Mail: Raleigh NC 27601
Tract 37183:509 1$

202, 222 NCL
238 Jones Jill 03 919 755-9301 □
302 NCL
312 Lightner Bruce E 74 H 919 755-0804
312 * *LIGHTNER FUNERAL HOME* 919 833-1676
314 Edmondson William R 60 H 919 832-2939
315 NCL
317 Mcclain L A 80 H ---
321 NCL
325 Spruell Cheryl M 84 H 919 835-1313
401 * *SOUTH PARK COMMUNITY CTR* 02 919 831-6527
505 * *ATKINSON TEMPLE MINISTRIES* 03 919 231-7400 □
505 * *CHAVIS COMMUNITY CTR* 02 919 831-6989
512 Mcculliers Alda J 80 H 919 833-1104
514 Hinton Mathew 03 919 821-9890 ←
518 Ragland Steven J Jr 60 H 919 828-2800
813 NCL
615 Lynch Lisa A 00 h 919 838-9885
621 NCL
825 Collins J 03 919 755-3723 ←
827 Brown Terika 03 919 821-2890 ←
838 Wiggins Juanita D 60 H 919 829-0533
Mail: Raleigh NC 27610
1801 * *MT PEACE BAPTIST CHURCH* 01 919 807-1184
1810 * *KROGER FOOD STORE* 03 919 212-2045 ←
1850 Attmore Estelle 02 919 250-0980
1850 Barber Elizabeth 02 919 212-1834
1850 Boyce A P 02 919 250-0813
1850 Carrington Margaret 02 919 231-9723
1850 Durham Christine 02 919 231-2484
1850 Gupton Perry 02 919 231-0301
1850 Hunter Preston B 02 919 231-1924
1850 Johnson Harold 03 919 250-0780 □
1850 Miller Dorothy H 02 919 250-9970
1850 Moore A D 02 919 212-2611
1850 Parker Mattie 02 919 231-0589
1850 Perez Marta 02 919 212-0998
1850 Pulley Clara M 02 919 255-9493
1850 Rankins Sherbert 02 919 212-3773
1850 Raynor Clinton E 02 919 231-9973
1850 Wenstley Nancy 03 919 212-2355 ←
1850 Wilson B 03 919 255-6814 □
Tract 37183:520.02 2$
1716 Horton Anthony M 91 H 919 231-9157
1717 Harrington Gregory M 92 H 919 250-9139
1725 Simon Angela M 01 919 212-1417
1728 Johnson Pauline M 78 H 919 212-2266
1729 Taylor Alvena 95 H 919 212-0571
1733 Clark Naomi M 70 H 919 231-8312
1800 Crowder Sandra G 99 H 919 212-8681
1801 Smith A F 78 H ---
1804 Blue Agnes 90 H 919 231-4218
1805 Taylor Cora B 72 H 919 231-0879
1808 Fields Spurgeon Jr 60 H 919 231-8243
1809 Reid Pamela J 80 H 919 231-7929
1820 NCL
1821 Mallette Jerome N 84 H 919 231-4680
1824 Jones Geneva G 83 H 919 212-0256
1825 NCL
1828 Mcgill James A 78 H 919 255-3228
1829 Adams Minnie J 88 H 919 231-4877

✉ = Postal Delivery On This Street ★ = Non-Residential ■ = Prefers No Direct Mail

Copyright 2003 - City Publishing Company - All Rights Reserved

PARHAM ST 2003

Raleigh, North Carolina

Raleigh — December 2003 Edition - Location Section - Listings Arranged By Address — Palm Ct

Palm Ct
52 Resident 24 New
From Horton southeast, 1 s of Boone Trail
Mail: Raleigh NC 27607
Tract 37183:515.02 3$

3500-3512 PALMS APARTMENTS
3500 Abid Mokhtar 02 919 789-0773
3500 Abushouk Azhari 01 919 571-1090
3500 Chou Chundhi 01 919 787-0562
3500 Lopes Josmar F 02 919 571-9306
3500 Lugo Armando 03 919 788-0169 ←
3500 Martin Jody E 03 919 785-0790 □
3500 Melton Hal 03 919 420-0952 ←
3500 Mhors-Son Melanie M 03 919 783-8668 ←
3500 ■ Starke Billie W 02 919 787-6383
3501 Gochi John 03 919 788-9585 □
3501 Hosein Radeyah 03 919 788-9507 ←
3501 Khaja Fazaluddin 01 919 786-4570
3501 Okoroafor Oliver A 03 919 783-5424 ←
3501 Polley Pamela 03 919 788-0234 ←
3501 Rahman Mohammad 03 919 785-1174 ←
3501 Syed Mazhar U 02 919 781-9408
3501 Terry Lisa 03 919 510-5017 ←
3504 Enmostafa Bourazki 03 919 786-4584 ←
3504 Heo Taeyoung 01 919 881-7910
3504 Khan Dilawar 01 919 789-8418
3504 Mool Deependra D 03 919 510-4511 ←
3504 Parker Margaret V 03 919 881-9410 ←
3504 Siu Dreng 02 919 789-4179
3504 Sutphin Harold D 96 919 785-1317
3505 Guatemala Juan 03 919 781-0972 ←
3505 Gunsch Lawrence J Sr 99 919 510-9817
3505 Jreige Jamila 01 919 786-1109
3505 Kelvin J 97 919 510-9117
3505 Melvin Natalina 03 919 788-0522 ←
3505 Roque Acuncio 03 919 791-0375 ←
3505 Zihoudi Mohamed 03 919 784-9203 ←
3508 Ali Mdsohrab 01 919 782-1861
3508 Anbri Noureddine 03 919 783-8592 ←
3508 Aref Sayed 03 919 782-5940 □
3508 Cooper Oliver C 01 919 571-9552
3508 Hamid Emad O 03 919 881-7746 ←
3508 Ojo Adewumi G 03 919 881-0376 ←
3508 Perry Donna 03 919 571-9746 □
3508 Sharma Balkrishna 03 919 788-0846 ←
3509 Chem Y 03 919 785-1061 ←
3509 Fabiyi Taiwo 01 919 510-5281
3509 Kpa Kmla 03 919 510-0517 ←
3509 Nay Hor 03 919 791-0264 ←
3509 Riazi Tayeb 02 919 510-8701
3509 Sun Yenchang 02 919 782-0417
3512 Dahmae-Ayid Baroudi 03 919 789-9177 □
3512 Georgiev Rumiana R 02 919 791-1113
3512 Pellot Luis A 03 919 420-0202 ←
3512 R'Cam Rac 03 919 782-4523 ←
3512 Rana Wasim M 00 919 786-0213
3512 Williams John N 02 919 788-8042
3512 Winnie Mark 00 919 783-0888

Palm Bay Cir
10 Resident 8 New
Mail: Raleigh NC 27617

9305 Burgess K R 03 H ---
9309 Sendall William 03 919 293-0202 ←
9312 Ennah H 03 919 293-0331 ←
9313 Little Teresa L 03 H 919 293-0064 ←
9319 Ghate Sujata 03 H 919 806-8659 ←
9328 Timinskas Barbara 03 H 919 806-8122 ←
9405 Hsu Pao L 03 919 484-9755 ←
9415 Huey Phillip S 03 H 919 293-6553 ←
9423 Ravindranath Pasupula 03 H 919 484-7744 ←
9435 Wagner M D 03 H ---

Palm Island Ct
7 Resident 2 New
Mail: Raleigh NC 27603
Tract 37183:530.02 3$

1128 NCL
1132 Royal Katrina D 03 919 779-9205 ←
1134 Adams D L 99 H ---
1136 Sanchez C A 01 H ---
1138 Wilson Synetta K 97 H 919 772-0314
1142 Avila Ramos R 02 H 919 779-9142
1144 NCL
1148 Blackwell K 03 919 772-5580 ←
1148 Boyette S 01 H ---

Palomino Dr
8 Resident 4 New
From Saddle Seat Dr n in a crescent 1 w of Bashford Rd
Mail: Raleigh NC 27606
Tract 37183:524.02 2$

5700 Quijaba David 01 919 816-6036
5702 Ramos Rosa 03 919 821-9677 □
5704 NCL
5706 Lerena Andrea 03 919 854-0576 □
5710 Paredes Jose 03 919 859-7555 ←
5710 Sepetak Gregory M 02 919 460-5796
5712 Reyes Rafael 03 919 858-7158 ←
5714 Swift Dale 03 919 852-0741 ←
5716, 5722 NCL
5724 Rivera Kenya W 03 919 859-0332 ←

Pamela Dr
27 Resident 9 New
From Simpkins Rd n, 1 w of Fayetteville Hwy
Mail: Raleigh NC 27603
Tract 37183:530.02 3$

5308, 5312, 5316 NCL
5320 Blackwell F L 03 919 772-7236 ←
5324 Jones D L 94 H ---
5328 Thralkill Frank M 03 919 773-0915 ←
5400 Rhinehardt William T 96 H 919 779-4065
5404 Anderson Kenneth R 97 H 919 861-1815
5408 Evans June P 76 H 919 772-9451
5412 Anderson Edward D 03 919 772-7990 ←
5418 Greer Annie H 03 919 772-1116 ←
5420 Morris E R 79 H ---
5423 Thames David 02 H 919 661-8838
5424 Wyatt D M 72 H ---
5428 Judkins Brian E 03 H 919 661-9776 ←
5500, 5504 NCL
5505 Montera Frank 01 H 919 772-2858
5508 Carter S L 98 H ---
5509 Kelly Debbie 01 919 661-8230
5511 Kemis Karla M 68 H 919 779-6860
5512 Lombardo Joseph J 97 H 919 779-3597
5520 Guin Mary E 79 H 919 779-2764
5524 Gardner Ruth L 94 H 919 772-1320
5604 Wondergem Casey L 03 919 779-9264 ←
5608, 5612 NCL
5616 Eubanks Wilbur H 919 772-8694
5620 Shepard Christopher R 03 919 661-1116 ←
5624 Wickham Chris P 98 H 919 661-9707
5704 Mccabe Wendy G 03 919 772-7493 ←
5706 Willis Robin G 03 919 661-9253 ←
5708 Waters Mary C 65 H 919 779-0155
5710 NCL
5714 Yates Norris R 02 H 919 772-6002

Pamlico Dr
North Hills
35 Resident 1 New
From Lassiter's Mill Rd e, 1 n of Currituck Dr
Mail: Raleigh NC 27609
Tract 37183:526.01 5$

4201 Szilard Susanna H 92 H 919 881-0706
4205 Bailey F P 03 H 919 781-6924
4209 Hansen G D 88 H ---
XSECT ROCKINGHAM
4301 Mathews William B Jr 75 H 919 781-0634
4305 Watson Robert E Jr 99 H 919 571-9041
4309 Cea R 97 H ---
4309 Schell S M 99 H ---
XSECT ROWAN
4404 Kimer Stanley C 85 H 919 787-3091
4404 Roark Richard C 91 H 919 787-3091
4405 Conner William A Jr 84 H 919 787-2194
4408 Watson Penn T Jr 63 H 919 787-1704
4409 Patton Alice E 84 H 919 781-3569
4409 Small Solomon D Jr 64 H 919 782-8714
4412 Holland Phillip M 87 H 919 781-9401
4413 Crampton Camilla W 72 H 919 782-7646
4416 Hill Edward L 62 H 919 787-3784
4417 Thelen Timothy A 97 H 919 786-1205
4421 Dickens Randolp C 78 H 919 787-0268
XSECT SAMPSON
4500 Steckenrider Mable F 64 H 919 787-5514
4504 ■ Wagman Betty R 70 H 919 782-4942
4505 Marks James R 61 H 919 782-6458
4508 Merrill Sandling K 68 H 919 787-8674
4509 Zaytoun Ellis C 00 H 919 782-6622
4512 Emerson Ernestine S 62 H 919 787-1885
4513 Glessner Scott D 93 H 919 420-0242
4516 NCL
4517 Vincent David S 91 H 919 783-1827 ○
4520 Marchant Harry L H 919 787-2006
XSECT DAVIDSON
4600 Barber Paul B 00 H 919 785-0968
4604 Woody Floyd M 95 H 919 781-8595
4608 Mercer Jack B 82 H 919 786-6098 ○
4609 Covington Esther 64 H 919 518-1577 ○
4609 Taylor Nathan H 03 919 783-0016 ←
XSECT NORTHBROOK RD
4705 Vanernden Pamela L 01 H 919 782-4052
4709 Ingram Joe J Jr 66 H 919 787-7886
4711 Cadwallader Bette B 67 H 919 787-7439
4715 Shields Charles D 74 H 919 510-5203

Pampers Ln
1 Resident
From Peebles Rd e 1 n of Esmond Pond Rd
Mail: Raleigh NC 27616

5058 Massey Esmond W 64 H 919 266-3092

Pangea Ln
3 Resident 1 New
Mail: Raleigh NC 27616

7611 Matthews S 03 919 872-2678 □
7640 Regan C D 03 919 981-6440 □
7650 Campbell Gloria 03 919 878-0689 ←

Panhill Way
Beechwood
6 Resident
From Painselwood Dr SE 1 n of Old Milburnie Rd
Mail: Raleigh NC 27604
Tract 37183:541.02 2$

5704 Kishore Kanwal 02 H 919 217-3820
5705 Anderson D C 97 H ---
5708 Fan Q 97 H ---
5709 Lawrence B C 96 H ---
5712 Loyd W J Jr 01 H ---
5713 Brown Alan M 97 H 919 266-8039
5717 NCL

Panther Dr
13 Resident 1 New
Mail: Raleigh NC 27603
Tract 37183:531.02 3$

2700 Coumbes Russell 98 H 919 661-5674
2701 Rollins Courtney B 72 H 919 779-0412
2704 Gilbert Benjamin A Jr 02 H 919 772-4744
2705 Williams Wayne G 03 H 919 662-8418 ←
2708 King Talmage W 78 H 919 779-3193
2709 Kelly Ralph B Jr 85 H 919 772-5076
2712 Lyon Christopher S 02 H 919 773-6125
2713 Conner David G 88 H 919 772-2699
2716 Stephens Gail G 78 H 919 773-0528
2717 Grow Jimmie L 72 H 919 779-8754
2720 Davis Reid A 02 H 919 771-2485
2721 Cox Howard T 84 H 919 779-2084
2725 Kelly Walter F Jr 68 H 919 772-8085

Panther Branch Dr
11 Resident 1 New
From Nantahala Dr n beyond Pony Pasture Ct 1 e of Davis Branch Dr
Mail: Raleigh NC 27612
Tract 37183:537.04 3$

7500 Janas Mark R 93 H 919 881-7842
7501 Smothers Scott D 95 H 919 781-7374
7504 Bostian Jim M 97 H 919 571-8801
7508 March Michael R 96 H 919 420-7753
7512 Cole John B 95 H 919 510-4896
7600 Sandling Doris M 95 H 919 782-2994
7801 Mcguinness Richard B 84 H 919 789-4638
7805 Resnansky Alexander 00 h 919 510-5086
7809 Rube R L 88 H ---
7812 Lawson Byron Q 03 H 919 781-4577 ←
7813 Holliday William K 97 H 919 783-0385

Panther Creek Dr
2 Resident 1 Non-Res
Mail: Raleigh NC 27603

5300 Flippo Geoffrey R 02 H 919 661-8227
5300 ★ KINGS RIDGE MOBILE SUB DIV 03 919 772-5404 □
5304 Seaborn J S 98 H ---

Panther Hill Ln
10 Resident
Mail: Raleigh NC 27603

1004 Bell Jeffrey A 01 H 919 661-8006
1005 Wright T L 86 H ---
1008 Sisk S N 84 H ---
1025 Johannsen R D Sr 03 H ---
1029 Furbish D R 03 H 919 661-5481
1032 Frederick Theodore 87 H 919 662-0987
1033 Proctor Mary A 82 H 919 779-1245
1036 Ward J A Jr 92 H ---
1040 Karim N 03 H ---
1040 Peterson H Jr 00 H ---

Pantops St
Carraleigh
15 Resident 3 New
From 1400 blk Fayetteville Rd SW to Summit Avenue
Mail: Raleigh NC 27603
Tract 37183:522.01 1$

4 Torres Maria 03 919 890-4073 □
5 Lopez Pedro 01 919 754-0864
6 Bruno Maria D 02 919 755-1873
6 Lopez Francisco 03 919 835-0443 ←
9 Anderson David Jr 00 h 919 821-2211
10 Thompson J L 03 919 833-9590 ←
11 Sanchez Mario 03 919 755-3746 ←
11 Thompson Linwood E Jr 97 919 821-5814
12 Luna Jose h 919 832-1702
13 NCL
16 Walker Lewis H 64 H 919 834-3713
18 NCL
21 Arnold Raymond T 91 H 919 743-5242
22 Hamilton Doris B 68 H 919 834-4087
23 Whitaker James D 79 H 919 821-5636
24 Sixto Jose 01 919 821-1592
26 Nunez Juan N 02 919 821-9069

Papaya Dr
9 Resident 2 Non-Res 3 New
From Coffeetree Dr SE 1 s of O'Neal Rd
Mail: Raleigh NC 27613
Tract 37183:537.04 3$

8004 Michaud William F 02 H 919 787-7430
8004 ★ SOUTHCO INC 03 919 784-9259 ←
8005 Mcclure Hazel B 03 919 788-8715 ←
8005 Wooten John D 3d 00 H 919 788-8381
8008 Sanders Ronald L 01 H 919 781-5917
8009 King Ralph W Jr 80 H 919 789-9552
8012 Small William C 08 H 919 781-4799
8015 Marchiano Ambrose F 96 H 919 786-4822
8016 Cashwell Nancy 01 919 786-1412
8016 Cashwell Thomas L 3d 72 H 919 786-1412
8016 ★ NTC SVC INC 03 919 786-1412 ←

Paper Birch Ct
7 Resident 1 New
From Blue Sage Dr e 1 n of Enchanted Oaks Dr
Mail: Raleigh NC 27606

1401 Browning Robert L 80 H 919 755-2223
1408 Mcneill William J 84 H 919 828-5135
1412 White Gary T 01 H 919 835-1412
1417 Killinger Bradley J 03 H 919 835-2048 ←
1420 Lewis Holly E 98 919 828-7995
1420 Sovine James D 95 H 919 828-8434
1424 Gardner B A 88 H 919 838-9698

Paprika Ct
4 Resident 1 Non-Res
From Seasons Dr w, 2 NE of Six Forks Road
Mail: Raleigh NC 27614
Tract 37183:538.01 5$

300 Hill Kevin L 72 H 919 848-3011
301 Carson Gerald B 00 H 919 844-8749
305 ★ EKS WALL SYSTEMS INC 02 919 846-0422
305 Heiner Michael E 86 H 919 846-0422
309 Coward M C 87 H ---

Par Dr
1 Non-Res 1 New
Mail: Raleigh NC 27603

2805 ★ LINKS & THE LINKS CLUB 03 919 772-9021 ←

Paragon Park Rd
16 Non-Res 5 New
From Wake Forest Hwy SE, 1 NE of Homestead Dr
Mail: Raleigh NC 27616

4600 ★ BRENTWOOD CARPETS INC 02 919 872-2775
4600 ★ KARASTAN-BRENTWOOD CARPETS INC 03 919 872-2775 ←
4601 ★ DRAPERIES BY TOWNES 94 919 872-0262
4601 ★ MILL OUTLET VILLAGE 94 919 876-0292
4630 ★ ALL CLEAR LOCATING SVC 01 919 855-8122
4630 ★ CENTRAL LOCATING SVC 03 919 855-0124 ←
4630 ★ CORNERSTONE COMMUNITY CHURCH 03 919 872-5322 ←
4630 ★ POWERS DENTAL LABORATORY INC 02 919 862-8377 ○
4630 ★ SMART HOUSE INC 03 919 872-8553 ←
4640 ★ CMI JEWELRY 01 919 872-3346
4641 NCL
4650 ★ SO-DEEP USPC 00 919 878-7466
4651 ★ EPOXY FLOOR SYSTEMS INC 98 919 872-9131
4651 ★ NORTH CAROLINA UTILITY SVC 03 919 872-9200 ←
4651 ★ SYSTEM OPERATIONS SOLUTIONS 99 919 954-8321
4660 ★ H B WENTZ ASSOC INC 02 919 871-0244
4661 ★ GOOD TIME ICE CREAM DISTR 919 876-3363

Parakeet Ln
1 Resident
From Canary Ln w 1 s of 100 Blk Mount Vernon Church Rd
Mail: Raleigh NC 27614

109 Courage David G 92 H 919 676-1858
121, 125 NCL

Pardue Wood Pl
5 Resident 5 New
Mail: Raleigh NC 27603
Tract 37183:522.02 1$

3710 Calloway Leslie 03 919 832-6423 ←
3730 Bishop Justin 03 919 828-8845 ←
3730 Johnson Daryl 03 919 833-7831 ←
3770 Hinson Kaila D 03 919 828-3571 ←
3770 Stclair Matt 03 919 833-7858 ←

Parham St
3 Resident 4 Non-Res 1 New
From E Martin s, 1 e of S Blount
Mail: Raleigh NC 27601
Tract 37183:501 1$

200 NCL
300 ★ MEDIA NETWORKS INC 01 919 835-2637
306 Farrin James S 919 834-9977
308 Freilicher Harlan A 919 834-9977
306 ★ JAMES S FARRIN LAW OFFICES 02 919 834-1184
306 Lashley K M 01 919 834-9977
306 ★ OBS LANDSCAPE ARCHITECTS 00 919 755-0046
306 ★ SHOWTIME AMERICA INC 03 919 844-5959 ←
308 NCL

Park Ave
59 Resident 23 New
From 1400 blk Hillsborough SW to Cox Ave, 1 w of Ashe Ave
Mail: Raleigh NC 27605
Tract 37183:510 1$

105 Gonzalez Lino 02 919 821-3354
108 Creech C A H 97 H ---
115 FARMHOUSE FRATERNITY
115 Cline Eric S 02 919 833-0359
115 Smith James 01 919 754-9234
115 Thomas Shawn 03 919 828-0724 □
115 Wilkinson Charlie 03 919 832-0886 ←
117 Batchelor James 03 919 755-1803 ←
117 Braxton Julian H 88 919 755-0604
117 Canuelo Kristina 02 919 754-1132
119 ALPHA GAMMA RHO FRATERNITY
119 NCL
121 Sprague Tara L 03 919 821-0726 ←
121 Streetman Daniel D 00 919 755-4886
121 ■ Young Bryan W 97 919 833-3643
123 Hughes David B 03 919 832-4318 ←
XSECT JACKSON
201 Bautista Isalas 03 919 754-9072 ←
201 Ramirez Israel 03 919 755-0395 ←
205 Rutledge T J 02 H ---
207 Bushey Charlotte 02 919 821-4654
207 Guilford Ahmad 03 919 834-3137 ←
207 Haeg John 02 919 835-9830
207 King Phyllis J 02 919 832-7920
207 Richstein Jerry L 02 919 828-8813
207 Robinson James F 00 919 836-7529
207 Williams Riley C Jr 03 919 835-0444 ←
210 Carlson Bonnie S 95 919 755-1100
210 Gonzalez Jordan 03 919 755-6918 □
210 Juarez Margarita 03 919 629-5891 □
210 Mcadams Pearlie 02 919 755-1116
210 Mccoy Mary 03 919 755-9765 ←
210 Osswald Tobius 02 919 832-2371
211 NCL
212 Boyd J 03 919 836-0349 ←
212 Callahan Kristina K 03 919 754-3890 ←
212 Lopez Gilberto 03 919 836-5298 □
212 Mills Jennifer D 01 919 821-5367
212 Parson Michael P 00 919 834-1936
213 Hammerer Heinz 02 919 839-5663
214 Medley John D 97 919 834-5164
214 Potts Edward A 76 H 919 834-5164
215 Ryan Patrick R 82 H 919 833-8839
216 Darden Gregory R 03 919 838-0558 ←
216 Gardner S J 02 919 833-7601
216 Mackenzie Alexander K 03 919 856-8578 □
218 Gardner Stephen 03 919 829-5043 ←
218 Mccain Lisa 03 919 829-8166 □
219 Hannah T 03 919 832-5964 ←
219 Neer David N 03 919 832-7069 ←
222 Aardema Russell P 02 919 834-4440
222 Kathariou Sophia 03 919 828-8274 ←
222 Roberts Jacqueline M 96 919 828-1867
222 Watts Terri 03 919 833-8061 ←
XSECT COX AVE
301 Chitnis Viswas 03 919 836-5556 □
301 Sansoni Nicole 03 919 821-9672 ←
302 Faircloth Delmarcus 03 919 838-2243 ←
302 Hopton Sarah 03 919 828-0442 ←
302 Nixon Richard 02 919 829-0233
302 Smith Jeremy C 03 919 828-5989 ←
303 Bolffonneau Patrick 03 919 821-9640 ←
303 Hardy Mccrae 86 919 755-1092
303 Howard Ken 02 919 833-3076
303 Kingsberry Bryan 03 919 828-2191 ←

Park Dr
Cameron Park
69 Resident 5 Non-Res 6 New
From 500 blk St Mary's w to Oberlin Rd, 1 n of Calvin Rd
Mail: Raleigh NC 27605
Tract 37183:512 1$

1200 Aycock Charles R 73 H 919 754-1972
1201 Ernest Frank H 86 H 919 828-6098
1201 Simmons Timmy E 84 H 919 821-0892
1204 NCL
1206 Clements Greyson 76 H 919 828-5436
1209 Neal Mary G 68 H 919 833-6272
1210 Proctor Janet M 63 H 919 828-7595
1300 Kirkman Alvin L 76 H 919 828-4252
1302 Farrell Barna A 72 H 919 833-2101
1304 Dosser P E 91 H ---
1400 Crotts David F 70 H 919 834-5746
1400 Davenport Dorothy A 94 919 834-2764
1403 Hasslnger Harriet D 03 919 754-0265 ←

✉ = Postal Delivery On This Street ★ = Non-Residential ■ = Prefers No Direct Mail

Copyright 2003 - City Publishing Company - All Rights Reserved

PERSON ST 2003

Raleigh, North Carolina

Continuation Of:

N Person St ✉
Mail: Raleigh NC 27604
Tract 37183:504 1$

800 * AUTHORIZED APPLIANCE SVC CTR 77 919 834-3478
800 * SUPER DOLLAR STORES 919 828-8008
805 * NEW FOOD MART 90 919 828-3366
812 White Heather 03 919 834-5823 ←

S Person St ✉
37 Resident 21 Non-Res 16 New
From 300 blk New Bern Ave s to Hoke 1 e of S Blount
Mail: Raleigh NC 27601
Tract 37183:501 1$

XSECT MORGAN
118 * COOPERATIVE BAPTIST FELLOWSHIP 03 919 754-8649 ←
118 * EL PUEBLO 01 919 835-1525
118 * INTERNATIONAL VISITORS COUNCIL 01 919 838-9191
118 * JOHN REX ENDOWMENT 03 919 835-3565 ←
118 * KIDS VOTING NORTH CAROLINA 01 919 833-1282
118 * LONG VIEW CTR 99 919 835-1868
118 * RALEIGH SYMPHONY 00 919 546-9755
118 * TRUST FOR PUBLIC LAND 03 919 836-0571 ←
118 * WORLD TRADE CTR NORTH CAROLINA 03 919 743-0177 ←

XSECT HARGETT
215 * SALVATION ARMY 919 834-6733
225 * KILLO PEST CONTROL CO 919 832-3750
301 * MOORE SQUARE MIDDLE SCHOOL 03 919 664-5737 ←
316 * CITY MARKET PARKING 98 919 821-3442

XSECT DAVIE
422 * CAPITAL AUTO WORKS INC 02 919 836-0901
424 * HILL'S BARBER SHOP 92 919 829-1674
426 * QUALITY HAIR DESIGN BY SHANTE 86 919 832-6554

XSECT CARBARRUS
501 * UNITED CHURCH FOR ALL PEOPLE 87 919 832-2399
507 Carapucci Angelita 03 919 835-2062 ←
508 Davis Garistine M 03 919 832-4977 ←
510 * PERSON STREET BEAUTY HOUSE 79 919 833-9377
514, 518, 520 NCL
522 Smith-Brown Queen E 03 919 638-1354 ←
524 Gutierrez Francisco 02 919 754-8469
Tract 37183:509 1$

XSECT LENOIR
604 Martinez Marcelo 02 919 821-7886
604 Woods Jacqueline A 03 919 821-2619 ←

XSECT SOUTH
706 NCL
721 Wadelington Charles W 72 H 919 821-4652
725 NCL

XSECT WORTH
805 Wilkins Teresa 96 919 836-8131
809 NCL
Tract 37183:504 1$

XSECT SMITHFIELD
905 Lassiter L L 79 H - - -
906 NCL
910 Williams Kathleen U h 919 832-0725
913 Autry Ruby J 02 919 828-8695
915 Howell Robert J H 919 832-0854
916 Thornton Margaret D 78 H 919 828-4248

XSECT BLEDSOE AVE
1003 Craven Montrose S 64 H 919 828-6581
1004 Lee Carolyn A 95 H 919 755-9843
1005 NCL
1006 Seawright Rachel L 62 H 919 836-5234
1007 Campbell Mary L 79 H 919 832-0213
1008 High Harold E H 919 834-5772
1010 Burden Manyell A 03 919 833-7834 ←
1012 Jones T 03 919 828-5668 ←
1013 Jones L R 03 919 755-0265 □
1014 Skillen Richard D 92 H 919 838-9716

XSECT LEE
1101 James Dennis L 76 H 919 828-7094
1103 NCL
1104 Smith Edward M 03 919 832-2389 ←
1105 Perry Merle L 75 H 919 829-0008
1106 Gooch-Wilson Tamara L 00 h 919 838-8775
1108, 1110 NCL
1111 Montague Bertha H 03 H 919 754-9868 ←
1112 Moore Cuetonus D Jr 88 H 919 833-9494
1117 Shearin Cad L 68 H 919 833-7172

XSECT BRAGG
1203 Pulley Betty 03 919 835-0549 ←
1213 NCL
1217 Lee E J 67 H - - -
Tract 37183:509 1$

XSECT BRANCH
1300 * FRANKS MINI MART 02 919 821-1643
1302 Harris Fred Jr 00 h 919 834-6486
1304 NCL
1305 Hamilton Florine S 00 h 919 829-3958
1307 Smith James E Jr 76 H 919 828-1775
1309 Morgan Lois 03 919 834-8530 ←
1313 Moose Cecil F H 919 834-2041
1315 Alston Grace E 03 919 832-0087 ←
1318 * EASTERN PARTS DISTRIBUTORS 91 919 828-0220
1318 * MAK ASSOCIATES 94 919 828-7807

Peter Ct ✉
16 Resident 7 New
From Cris e
Mail: Raleigh NC 27610
Tract 37183:521.01 1$

800 Hammond Yolanda F 00 919 838-9617
800 Mcneill Kathleen 92 919 821-2556
601 Codiefel Ernestine 03 919 838-0771 ←
601 Cofield Ernestine D 03 919 821-0173 ←
601 Mcculiers Christopher 03 919 833-1378 ←
601 Miklof Archie 02 919 754-1750
604 Jenkins B 03 919 832-5178 ←
604 Jones Rosa S 03 919 861-0792 ←
604 Mcdaniel J 03 919 828-7727 □
605 Brinkley Lashunnda 03 919 832-9727 □
605 Harris Nelson 02 919 836-6872
605 Mitchell Kimberly 02 919 835-9273
608 White Katina 03 919 832-6168 ←
609 Gault James 03 919 838-9378 □
609 Hagans Delphine 03 919 821-3350 ←
613 Holliday W 02 919 828-6377

Peterson St ✉
33 Resident 2 Non-Res 19 New
From 1800 blk Garner Rd e to S Haywood, s of Hoke, formerly
Mail: Raleigh NC 27610
Tract 37183:508 1$

600 Campbell Tameka S 03 919 754-9987 ←
600 Draughn Shawney 95 919 828-4201
600 Duncan Patricia 03 919 754-1148 □
600 Fowler Lawrence 03 919 828-8162 □
600 George Gwynlece 01 919 833-4273 ←
600 Jones Natascha 03 919 890-4595 ←
600 Simons Latesia 03 919 836-0409 ←
608 Clark Deborah 02 919 899-6261
608 Cloyd Gabriel I 01 919 755-0361
608 Dawson Kimberly 01 919 832-7875
608 Diggs Brian 03 919 829-9595 ←
608 Shepherd Keisha 03 919 834-3219 ←
611 Burt Thomas I 64 H 919 834-6134
700 Evans Kimberly 03 919 754-8360 ←
700 Freeman Annie 03 919 832-3698 ←
700 Harris Rebecca 03 919 829-0300 ←
700 Moore Tinel 01 919 834-3568
703 Hunter Larhonda 02 919 836-8202
703 Land Wynetta R 03 919 832-6682 ←
703 * PAN LUTHERAN MINISTRIES 03 919 755-0551 ←
703 Sandford Lucille 02 919 821-0579
708 Dotson David G 03 919 828-2156 □
708 * PETERSON PARK APARTMENTS 03 919 546-0100 □
708 Wade Erica D 03 919 829-1026 ←
708 Waller Deborah R 03 919 832-8831 ←
708 Wynn Rusheem K 03 919 828-6396 ←
716 Baldwin Diane M 03 919 836-7606 ←
716 Bowman Bridget B 03 919 832-2472 ←
716 Hunter Renita M 99 919 835-0766
716 Squirewell Sallie 98 919 834-5769
724 Alston Angela 03 919 821-0831 ←
724 Hinton Phyllis W 03 919 832-4386 ←
724 Ogunsola Tanika 03 919 829-1770 ←
724 Payne Clonthica W 00 919 833-3142
724 Pittman Sherry 03 919 838-6747 ←

Petrucelli Pl ✉
2 Resident
From Chastain Dr NW 1 n acres Wey
Mail: Raleigh NC 27614
Tract 37183:538.01 5$

1401 Boles Barry B 91 H 919 876-4131
1404 Wells Lorie A 99 H 919 844-4441

N Pettigrew St ✉
10 Resident 5 Non-Res 5 New
From 1200 blk New Bern Ave n t Lane, 1 e of N Tarboro
Mail: Raleigh NC 27610
Tract 37183:506 1$

2 * CAROLINA JEWELRY & PAWN INC 96 919 834-7798
2 * CASH ADVANCE CHECK CASHING 919 755-3455
2 * GIFTED HANDS HAIR GALLERY 00 919 546-0808
2 * ILLUSIONS 94 919 755-9888
10 Saunders Jesse C 63 H 919 829-0553
16 Rand Frederick 03 919 828-0885 ←
24 Kincy Thomas 03 919 755-3397 □
24 Ripley Angela 03 919 836-2236 ←
24 Rodman Jennifer A 01 919 834-1794
24 Smith Don H 03 919 828-5381 ←
26 White Betty 03 919 821-2393 ←

XSECT BOYER
101, 103 NCL
105 Belford Billy E 99 h 919 835-1298
109 * WESLEYAN FIRST CHR DELIVERANCE 03 919 832-3473 ←
201 Chaplin Benjamin A 71 H 919 828-9452
202 NCL
312 Thorpe Lucille B 72 H 919 833-5497

S Pettigrew St ✉
Battery Heights
20 Resident 8 New
From 1200 blk New Bern Ave s t Davie, 2 e of S Tarboro
Mail: Raleigh NC 27610
Tract 37183:507 1$

14 Hawkins Paula J 03 919 834-1621 ←
101 Winters Joseph B Sr 62 H 919 832-5630
102 Crump Charles R 62 H 919 833-9036
104 NCL
106 Jackson Rose 03 919 754-8825 ←
108 Humphries Edith S 03 919 838-1570 ←
114 Williams Clarence E 92 H 919 833-3681
119 Cash Pam 03 919 833-9249 ←
121 Keith Brad 03 919 829-7014 ←
124 NCL

XSECT HARGETT
200 Dewberry Elenora 80 H 919 834-4593
202 Bryant J 03 H - - -
203 Mcneill B D 81 H - - -
204 Little Hettie M 84 H 919 833-1773
205 Miles W 02 H - - -
206 Stokes Lafayette J 84 H 919 821-4396
208 NCL
209 Mitchiner Leroy 72 H 919 828-9131
210 Utley Ricky 03 919 828-7861 ←
211 NCL
213 Martinez Rodrigo 03 919 838-6478 □
215 Coleman Daniel C 02 919 755-1364
217 Crotter Virgina 03 919 754-1512 ←
303 Wright Pooh B 03 919 833-9963 ←

Pettis Pl ✉
3 Resident
Mail: Raleigh NC 27610
Tract 37183:507 1$

1105 Dixon William F 76 H 919 836-1882
1107 Pettis Gina M 95 H 919 828-4764
1113 Hinton Jacqueline 99 h 919 832-0482

Petworth Ct ✉
12 Resident 1 Non-Res 1 New
From Ridge Dr NE, 1 s of Farnham Ct
Mail: Raleigh NC 27615
Tract 37183:537.06 4$

2000 Creech Terry P 72 H 919 845-9267
2001 Couch Steven E 85 H 919 846-7344
2001 * TUTORING SERVICES 03 919 846-7344 ←
2004 Kosak Roger L 73 H 919 847-3088
2005 Heaven John C 97 H 919 846-8302
2008 Hewitt S K 01 H - - -
2009 Bulluck Dillard 00 919 841-0365
2009 Strickland Robbie R 80 H 919 848-0697
2012 NCL
2013 Shehdan David A 02 H 919 866-0131
2016 Crews Elizabeth H 85 H 918 847-0553
2020 ■ Bowen Russell C 92 H 919 847-1507
2104 Levine Miriam S 91 H 919 876-8253
2105 Vandecarr Lee J Jr 02 H 919 866-0949

Pewter Pl ✉
2 Resident
From Old Post Rd e 1 NE of 3500 Blk Laurel Hills
Mail: Raleigh NC 27612
Tract 37183:525.02 3$

3605 Mumford Susan B 66 H 919 783-0809
3609 Stone Elizabeth A 84 H 919 782-3082

Peyton St ✉
79 Resident 2 Non-Res 24 New
From 2200 blk Poole Rd s to Belmont Drive
Mail: Raleigh NC 27610
Tract 37183:520.02 2$

400 * POE ELEMENTARY SCHOOL 02 919 250-4777
404 Blanks Jerome N 93 919 231-8974
404 Campbell Harold 99 919 231-6383
408 Doughty Lessie G 72 H 919 231-3883
416 Mack Shirley M 03 919 231-2065 ←
420 Winston Connie 95 H 919 231-7765
424 Mcknight Christa 03 919 231-1649 ←
427 Hicks O Y 59 H - - -
428 Burnett B B 03 919 212-0884 ←
432 Burnett B A Sr 97 H - - -
440 Tabron Edward J Jr 71 H 919 231-9880
500 Gales Hazel M 70 H 919 231-4753
504 Browning Bernice O 62 H 919 231-4371
508 Wall Nancy G 66 H 919 231-4513
511-515 PEYTON APARTMENTS
511 Arroyo E M 03 919 231-5860 □
511 Carmona Carlos 02 919 231-8101
511 Jimenez Mario P 03 919 231-8758 ←
511 Lopez Lorenzo 03 919 255-9098 □
511 Penaloza Maricela 03 919 255-8033 ←
512 Williams May 92 h 919 231-1827
515 Candela Iracema 02 919 231-8972
515 Falson Clinton 02 919 212-6939
515 Gomez Joel 03 919 250-3280 ←
515 Rivera Maria C 03 919 255-6326 ←
515 Rodriguez Neomar 03 919 231-1851 ←
515 Ruffin William T 03 919 231-0141 ←
515 Santiago Cecilia 02 919 255-1252
516 Strickland Geraldine H 60 H 919 231-1232

XSECT DACIAN RD
600 Howards Thomasene S 79 H 919 231-4014
604 Hairston Hodges L 68 H 919 231-6378
608 NCL
611-619 HAMLETT ARMS APTS
611 Fasico Zacarias M 03 919 231-9291 ←
611 Gasga Ever 03 919 212-1334 ←
611 Miranda Saidel 03 919 255-1634 ←
611 Perezsilva Ofelia 03 919 231-6474 ←
611 Pharr Mary J 02 919 212-6640
611 Saleh Hasheem 01 919 255-1227
611 Silva Roberto P 03 919 255-6351 ←
612 Wilson V 03 919 255-1469 ←
618 Thomas M A 78 H - - -
619 Gutierrez Benita 03 919 212-3516 □
619 Gutierrez Maria 03 919 212-8783 ←
619 Gutirrez Eva 03 919 212-1272 ←
619 Jimenez Pedro 03 919 231-4170 ←
619 Martinez Margarito 03 919 231-5061 ←
619 Reyes Sylvia 03 919 255-6602 ←
819 Williams Kerri 01 919 255-3239
620 Frazier J G 79 H 919 832-6472
624 Gordon Idella W 75 H 919 231-3463
628 Hall Willie E 79 H 919 231-4032
632 Mcnell Dejuana M 03 919 836-8182 ←
636 Horton A M 00 H 919 834-4443
639 Woolard John Jr 98 H 919 231-9861

XSECT ELLERBEE LN
700 Chavis Deloris H 78 H 919 231-3194
701 Watkins James A 62 H 919 212-0532
702 Smith V M 69 H - - -
704 Hall Virginia S 80 H 919 231-4131
705 Williams Mattie B 74 H 919 231-0708
708 * J & J HOME DAYCARE 02 919 212-0741
709 Herbert Beatriz 03 919 250-9209 ←
712 Randolph H M 64 H - - -
716 Disla Marva K 93 H 919 250-9955
717 Cobb Jerry L 80 H 919 231-4462
720 Bullock George 62 H 919 231-4512
721 Allen Esther 64 H 919 231-4148

XSECT BRIGHAM DR
800 Singletary Juanita P 62 H 919 231-4010
801 Fairley Shirley W 03 919 231-8461 ←
804 NCL
805 Partin D M 62 H - - -
808 Walker Faustine N 70 H 919 231-4260
809 Scott S H 82 H - - -
812 Allen Ella M 87 H 919 231-7175
813 Baxter Verna 00 h 919 231-3307
816 Hodge Linda L 79 H 919 231-9838
817 Zimmerman Robert Jr 78 H 919 231-0786
820 Elleby Joseph C 68 H 919 231-2915
821 Perry Louis C Jr 81 H 919 231-4225
824 Collins Julius A 62 H 919 231-1389
825 Smith William F Jr 64 H 919 231-4580
829 Blackwell Wilson 79 H 919 231-3467
830 Cunningham Willie C 62 H 919 231-4033

XSECT BELMONT DR
900 Hill Naomi L 75 H 919 231-4520
900 Snow Geraldine K 03 919 231-2744 ←

Phaeton Cir ✉
6 Resident
From 600 blk Harvest Ln e, 1 s of Rail Fence Rd
Mail: Raleigh NC 27606
Tract 37183:524.02 2$

5800 Conley Stanley S 81 H 919 851-5053
5801 Byrd Johnny R 75 H 919 851-4374
5804 Hobin Patrick R 92 H 919 859-3852
5805 Sullivan Terrence D 02 H 919 816-0172
5808 Rubin Howard J 97 H 919 816-8304
5809 Wilder Paul A Sr 72 H 919 851-8257

Pheasant Ct ✉
3 Resident
From Willow Creek Dr w, 2 SE & s of Buffalo Rd
Mail: Raleigh NC 27604
Tract 37183:541.01 3$

5700 Eason Heber C Jr 68 H 919 876-9490
5705 Lebeda Patricia A 80 H 919 850-1375
5708 Brewington Marvin E 70 H 919 873-0626

Pheasant Run Cir ✉
3 Resident 1 New
From Southbridge Rd w 2 s of Poole Rd
Mail: Raleigh NC 27610
Tract 37183:541.03 3$

1212 Evans L H 919 266-6938
1228 Hinton Christine 03 919 266-9972 ←
1232 Garland Stephanie S 01 919 217-8542

Pheiffer Dr ✉
11 Resident 1 Non-Res
From Chavis Dr e & w, 1 s of Holly Springs Rd
Mail: Raleigh NC 27603
Tract 37183:530.02 3$

2701 * COOLAID MOM 02 919 834-5794
2701 Lennon Lowel A 98 H 919 834-5794
2702 Williams Louise R 92 H 919 836-8240
2707 Hodges S R 01 H - - -
2711 Miles Mamie B 81 H 919 833-5818
2713 Dueli M L 94 H - - -
2714 Lennon M 84 H - - -
2717 NCL
2719 Gilchrist Milzie M 03 919 754-9910 □
2721 NCL
2801 Horton Loomis Jr H 919 828-2837
2801 Lipsey E B 64 H 919 828-2637
2808 Collins Geraldine 83 H 919 821-2887
2911 Mckoy Bethel H 919 755-1941

Phellos Ct ✉
5 Resident
From Lake Dr east
Mail: Raleigh NC 27615
Tract 37183:540.03 5$

7300 Gorham John C Jr 82 H 919 848-0027
7301 Mcconeghy Michael J 96 H 919 845-9428
7304 Smith J R 03 H - - -
7305 Filzgerald N F 03 H - - -
7309 Grassi H A Jr 92 H - - -

Phelps Ave ✉
5 Resident 3 New
From 2600 blk Kilgore Ave n, 3 w of Chamberlain
Mail: Raleigh NC 27607
Tract 37183:513 1$

508, 510, 512 NCL
513 Glasscoe Scott R 99 919 832-8013
513 Kempffer Jeffrey S 03 919 828-0765 ←
513 Knepper Daniel G 03 919 829-4994 ←
513 Peckham William J 99 919 832-4035
514, 516 NCL
518 ■ Rechel Joseph D 03 919 838-9713 ←

Philcrest Rd ✉
Birchwood Hills
2 Resident
From Lee Mine Rd e to Memorial Dr 2 n of Glenwood Ave
Mail: Raleigh NC 27612
Tract 37183:525.01 3$

2008 Currin Norman A 72 H 919 782-1470
2009 Lynn Eugene 67 H 919 787-1812

Phillips Ct ✉
4 Resident
From Baker Rd e, 5 s of Old Trinity Rd
Mail: Raleigh NC 27607
Tract 37183:535.10 4$

6800 NCL
6801 Pezzoni Michael J 81 H 919 233-8887
6802 Rahmani Abdul M 74 H 919 859-1581
6804 Cox Norman E 94 H 919 859-0282
6807 Sigmon Brian J 96 H 919 854-2877

Phillipsburg Dr ✉
21 Resident 1 Non-Res 2 New
Mail: Raleigh NC 27613

5400 Shah Birenkumar R 98 H 919 876-9398
5401 Faris Maurice A 78 H 919 845-1841
5404 Ledoux Charles K 98 H 919 845-9697
5405 Leister William J 86 H 919 848-2138
5408 Mcnamara Kevin 03 919 518-8048 □
5411 Wright Charles E 98 H 919 844-7768
5412 Cross Darren A 92 H 919 845-4582
5416 Shah Binita R 00 H 919 841-0101
5420 Scott Ian 02 H 919 844-3650
5421 Varmha Ram N 99 H 919 845-0821
5424 Carey D J Jr 88 H - - -
5500 Spell Darian K 01 H 919 886-1824
5501 Tien W 00 H - - -
5505 Krzyzaniak Todd A 00 H 919 518-0422
5506 Morabito Sam C 98 H 919 846-8466
5509 Duvall Charles F Jr 99 H 919 844-4588
5512 Lam Fei C 99 H 919 518-0892
5519 Hedgepeth Liguetti R 03 919 847-3914 ←
5523 Biery Brian C 94 H 919 844-8837
5527 Phillips William K 91 H 919 845-7332
5601 * HYDRAULIC & PNEUMATIC SALES 03 919 841-1424 ←
5601 Rotunno Anthony M 99 H 919 844-7153

Philmont Dr ✉
35 Resident 4 New
Mail: Raleigh NC 27615

3200 Harris Christie A 03 H 919 845-1439 ←
3201 Garinger Nancy V 94 H 919 841-5698
3202 Wajda James P 95 H 919 518-1853
3203 Pickett James D 89 H 919 870-6619
3203 Pickett Roslyn Q 03 919 844-7701 ←
3204 Friedman Jerome C 96 H 919 846-0017
3205 Spencer Keith A 84 H 919 518-0360
3206 Daniel Lynn C 03 919 866-0056 ←
3208 Barnett David M 92 H 919 848-1966
3211 ■ Cramer Hedwig B 96 H 919 847-9256
3212 Hester Kay C 80 H 919 848-9468

← = New Listing □ = New at this Address ○ = Phone # Change H = Confirmed Homeowner h = Probable Homeowner NCL = No Current Listing

Copyright 2003 - City Publishing Company - All Rights Reserved

TP	Adjoining	Source
-	✓	City Publishing Co

WOLFE ST 2003

Continuation Of:

Wirewood Dr
Mail: Raleigh NC 27605
Tract 37183:503 1$

1041 Tolson Norris 98 H 919 829-9289
1051 Bingham Jaye E 00 H 919 834-0982
1051 * CAN DECORATIVE PAINT & DESIGN
03 919 833-9235 ←
1051 Chaffin James C 01 H 919 832-8854
1051 Debank Derek H 98 H 919 834-5301
1051 Livesay C L 96 H ---
1051 Thompson Kara M 02 H 919 838-9721
1051 Whitman Ryan K 02 919 834-6786
1061 Britt Jacqueline 02 H 919 833-5968
1051 Casey Molly T 88 H 919 832-1397
1061 Connell James L Jr 03 919 833-4268 ←
1061 Hansen James M 03 H 919 833-3119 ←
1061 Houtchens Kevin 02 919 834-0330
1061 Irby K C 02 H ---
1061 Kennedy Robert K 02 919 836-9112
1061 Leak B P 00 H ---
1061 Norris Meredith L 02 H 919 835-9724
1061 Quay Deborah D 99 H 919 890-4508
1061 Ridall Peter A 90 H 919 835-9311
1061 Salem N D 97 H ---
1061 Stamer K 03 H ---
1061 Wheelock Antoinette L
92 H 919 829-7360
1071 Burns Anne C 03 H 919 832-8110 ←
1071 Roper Leighton P 3d 94 H 919 828-8771
1071 Whitley Jennifer C 03 919 834-7603 ←
1071 Woods Christopher C 3d
92 H 919 839-1113
1081 Huff James G Jr 02 919 828-8377
1081 Jones Lindsay M 92 H 919 833-2903
1081 King Lisa K 97 H 919 755-1220
1081 Newcomer Timothy E
98 919 821-2665
1081 Rautus Emilie L 01 H 919 754-1932
1081 Safrit Mitzi M 99 H 919 832-8730
1081 Skowvron C 03 H ---

Wisconsin Ct
7 Resident 2 New
Mail: Raleigh NC 27615

7400 Montazert Youssef 01 H 919 877-9693
7404 Rentsch Trent R 02 H 919 873-1528
7405 Carcich Don J 93 H 919 878-8526
7408 Winn Shauna K 03 H 919 981-6409 ←
7408 Palmer Johnny R 03 919 878-5056 ←
7412 Parson C D 96 H ---
7416 Stegall Gary J 02 H 919 862-0363

Wishingstar St
Rolesville
4 Resident 2 New
Mail: Rolesville NC 27571

409 Miller Lakeitha 03 919 569-8748 ←
412 Gonzalez Armando 03 919 562-8612 □
415 Jeovanny Parra 03 919 554-0175 ←
418 NCL
427 Carroll Nathaniel 02 919 569-0086

Wispy Willow Ln
9 Resident 1 Non-Res 2 New
Mail: Raleigh NC 27609
Tract 37183:540.04 3$

5601 Roth John R 01 H 919 713-0965
5603 Hart Robin M 01 H 919 872-8015
5605 Hartsell V M 03 H ---
5607 Haley Tracy A 01 H 919 850-2654
5607 * QUALITY HOME REPAIR
03 919 862-8224 ←
5611 Andrews Willard Sr 03 H 919 876-3335
5613 Harris Michael 03 919 875-9235 ←
5615 Seavey D W 00 H ---
5617 Mathis Laura K 97 H 919 855-0398
5619 Stephens Tiffany S 02 H 919 862-9412

Witherbee Ln
11 Resident 2 Non-Res 2 New
Mail: Raleigh NC 27603
Tract 37183:529 3$

900 Berkowitz Carolyn A 03 919 861-5218 ←
900 Pierceall Phillip 03 H 919 861-5218 ←
901 Marlett M E 84 H ---
904 Carey Francis J Jr 67 H 919 779-8580
905 Broughton David N 72 H 919 772-5691
908 Brown Morris C Jr 02 H 919 661-8403
909 * AREA ROOFING & HOME IMPRVMNT
02 919 779-1713
909 Jordan Lamont D 77 H 919 779-1713
913 Allen Floyd W 72 H 919 779-8630
917 Godwin James W 78 H 919 779-7735
920 Enke Scott B 99 H 919 779-8654
921 * A-1 LAWN CARE SVC 02 919 662-1211
924 Matthews M L 80 H ---

Withers Rd
5 Non-Res 1 New
From 1000 blk Tryon Rd southwest
Mail: Raleigh NC 27603

900 * ATLANTIC SERVICE & SUPPLY INC
02 919 779-0742
908 * HAMILTON MACHINE WORKS
90 919 779-8892
915 * NORDIC WAREHOUSES INC
88 919 772-6182
920 * NORTH CAROLINA PRODUCTS INC
02 919 772-6301
920 * OLDCASTLE PRECAST EASTINC
03 919 772-6269 ←

Woburn Dr
7 Resident
Mail: Raleigh NC 27615

8200 ■ Baker Douglas S 94 H 919 846-5686
8201 Blue Frank M Jr 89 H 919 870-5629
8204 Flaugher T C 01 H ---
8205 Papas Thaddeus M 84 H 919 676-0998
8208 Crenshaw Herbert W Jr
60 H 919 848-2166
8216 Fleischmann Randall A
91 H 919 870-7708
8220 Davis Frank R 94 H 919 848-1223

Wofford Ln
13 Resident
From 4000 blk Wingate Dr west
Mail: Raleigh NC 27609
Tract 37183:527.01 3$

1000 Mahl Jeffrey L 96 H 919 981-0515
1001 Ramsay Kerr C 3d 77 H 919 876-7257
1004 Lesnik John R Jr 87 H 919 878-8658
1005 Gunkle Jack C Jr 81 H 919 872-2291
1008 Guerra R A Jr 89 H 919 877-8618
1009 Watt Wallace G 90 H 919 873-9151
1012 Overcash Marshall D 80 H 919 876-3975
1013 Robinson Hettie R 84 H 919 872-5436
1016 Griffith James M 77 H 919 872-2970
1017 Patska Richard F 69 H 919 872-3426
1020 Hinton Joseph C 67 H 919 872-7221
1021 Gallins Penelope L 84 H 919 872-8787
1021 Noffsinger Martin 93 H 919 872-6255

Wolf Creek Cir
3 Resident 1 Non-Res 3 New
Mail: Raleigh NC 27606

312 Horne Krystle 03 919 859-0232 ←
312 Raines Chanel 03 919 851-2125 ←
403 Degiffarde Daren 03 919 854-2682 □
403 * WOLF CREEK APARTMENTS
03 919 861-8342 ←

Wolf Mill Ln
19 Resident 17 New
Mail: Raleigh NC 27603

2010 Alexander Stewart 03 919 835-1882 ←
2010 Denning C 03 919 836-5306 ←
2010 Hampton Patricia 03 919 836-8209 ←
2010 Neubert Rebecca 03 919 754-8978 ←
2011 Allen Charles 03 919 754-8603 ←
2011 Byrd Ginny 03 919 835-4741 ←
2011 Chheda Kevin 03 919 836-0045 ←
2011 Dunlap Justin M 03 919 838-9536 ←
2011 Edwards Erin 03 919 754-9820 ←
2011 Evans Melvin L 03 919 836-1361 ←
2011 Foster J 03 919 754-8098 ←
2011 Fowler Kelly 03 919 834-0475 ←
2011 Frenzel W C 03 H ---
2011 Huntley Lauren 03 919 838-1087 ←
2011 Kerr Iain 03 919 838-9878 ←
2011 Teeter Ashley 03 919 755-3649 ←
2031 James L 03 919 829-4951 □
2031 Matthews Andrew 03 919 821-4313 ←
2031 Walker Elizabeth 03 919 833-7074 ←

Wolf Tech Ln
88 Resident 34 New
Mail: Raleigh NC 27603

1911 Burgess Logan T 03 919 838-5994 ←
1911 Demarco Victor 03 919 754-8781 ←
1911 Haddad Reda N 03 919 828-6736 ←
1911 Harris M L 03 919 836-9239 □
1911 Jeffers Nick 03 919 832-4021 ←
1911 Kelly Erin 03 919 833-9360 ←
1911 Lanning Chris 03 919 838-9203 ←
1911 Mccormick Steven M 03 919 838-9471 ←
1911 Stotesbury Amber 03 919 829-0364 ←
1921 Austin Gloria 03 919 832-7856 ←
1921 Bodeweg Christa 03 919 832-2167 ←
1921 Gambetini Jaclyn 03 919 838-1717 ←
1921 Maynor Derrick B 03 919 836-8959 ←
1921 Owens Alan 03 919 836-2215 ←
1921 Parker John 03 919 836-9706 □
1921 Parsons Matt 03 919 754-1071 ←
1921 Sotonekas Erin 03 919 836-0675 ←
1921 Walker Faryn 03 919 829-2505 ←
1921 Yelverton Wyatt 03 919 836-8298 ←
2011 Bayles Ashley 03 919 834-0481 ←
2011 Brown Meredith 02 919 834-0461
2011 Fletcher James 02 919 833-5109
2011 Fornaro G 03 H ---
2011 Guffrey Erik 02 919 834-3287
2011 Harris John 02 919 828-0711
2011 Haydt Leo IV 02 919 829-5932
2011 Hope John E 02 919 828-9338
2011 Johnson Reid 02 919 834-3859
2011 Kreager Courtney 03 919 828-5972 ←
2011 Oakes Josh 03 919 834-3287 ←
2011 Page Lauren 03 919 834-0665 ←
2011 Palazzola Tony 03 H 919 835-0989 ←
2011 Rothstein Philip H 02 919 829-1294
2011 Shore Jason 02 919 832-7917
2011 Spong Brad 02 919 821-3223
2021 Brown Gregory 02 919 828-0242
2021 Ervin Shanna 02 919 834-5573
2021 Griswold E 03 919 829-5684 ←
2021 Hawkins Dakota W 02 919 754-0459
2021 Holbrook Ryan 02 919 828-3296
2021 Liggitt Jordan 02 919 834-3289
2021 Markwordt Josh D 03 919 821-5559 ←
2021 Northcutt B T 01 H ---
2021 Schwarz Tawney 02 919 832-6150
2021 Scott Brandon 02 919 755-0693
2021 Walker Sue 02 919 829-8228
2100 Bowers Denise 03 919 838-9368 ←
2100 Driver Amy 02 919 828-9419
2100 Fink Jared A 03 H 919 821-2020 ←
2100 Gibson Laura 02 919 838-3838
2100 Guza Joseph 02 919 821-4997
2100 Hamlett Mark 03 919 834-9610 ←
2100 Hunt Bethany 02 919 821-7112
2100 Jones Deanna 02 919 829-9747
2100 Knight Sherry L 02 919 838-0488
2100 Meckle Robert 02 919 832-4706
2100 Mcdowell Ryan 02 919 755-4769
2100 Moore Carolyn 02 919 755-9714
2100 Navarrete Bobby 02 919 821-3226
2100 Sager D 03 H ---
2120 Barwick Josh 02 919 755-0228
2120 Damour Nicolette 02 919 821-1085
2120 Doss Kristin 02 919 833-7257
2120 Ellen L 02 919 754-1933
2120 Johnson Crystal S 02 919 832-8718
2120 Lybrand Megan 03 919 754-1334 ←
2120 Massarani Bashar 02 919 834-2483
2120 Medl Kate 03 919 838-1262 ←
2120 Messina Gianina 02 919 754-0295
2120 Risley D 02 919 828-6532
2120 Selz M O 03 H ---
2120 Sorrells Shannon 02 919 755-3852
2120 Stumer Ryan 03 919 755-4830 ←
2120 Vamedoe Stephen 02 919 832-4814
2130 Banker Holly 02 919 834-7079
2130 Gardner Karen 03 919 829-9130 □
2130 Haigh Kate 02 919 832-7273 □
2130 Henderson Mark J 02 919 754-0897
2130 Killough Lauren 03 919 821-7341 ←
2130 Miller J 02 919 834-8204
2130 Nicholls Leslie 02 919 821-7283
2130 Parks Catherine 03 919 834-7480 ←
2130 Price S 03 919 832-7233 ←
2130 Shannon Crystal N 02 919 832-3394
2130 Stepp E 03 919 838-9870 ←
2130 Strauss B 03 H ---
2130 Weaver Suzenne 02 919 829-9749
2130 Whitaker Justin 02 919 834-7013

Wolf Walk Way
1 Resident
Mail: Raleigh NC 27606

5909 Williamson Jennifer 03 919 233-1757 □

Wolfe St
3 Non-Res 2 New
Mail: Raleigh NC 27601
Tract 37183:501 1$

204, 205 NCL
208 * OI BELLA RISTORANTE
03 919 863-0048 ←
212 * RALEIGH CAPITAL CITY PARKING
03 919 833-2549 ←
220 * BIG ED'S CITY MARKET RSTRNT
90 919 836-9909

Wolfpack Ln
6 Non-Res 3 New
From Bush SE beyond Tarhill Dr
Mail: Raleigh NC 27609
Tract 37183:527.01 3$

1601 * RALEIGH BONDED WAREHOUSE INC
03 919 872-0052 ←
1610 * CURRIN BROTHERS INC
919 876-1138
1610 * JOHN W STRANGE ENTERPRISES
02 919 872-1272
1615 * AMERICAN TIRE DISTRIBUTORS
03 919 875-0050 ←
1620 * PRECISION AUTOWERKS
85 919 876-1150
1620 * SCHULZ IRON WORKS INC
03 919 961-6121 ←

Wolftrap Rd
30 Resident 1 New
Mail: Raleigh NC 27616

4200 Metzger J M 98 H ---
4204 London Judith R 88 H 919 790-5707
4208 Brown Karl S 99 H 919 431-9506
4209 NCL
4212 Mitchell R R 80 H 919 217-4083
4216 Cary Richard G Jr 99 H 919 876-0291
4301 Christopher Dorothy J
02 H 919 874-0838
4301 Moore Penny M 02 919 875-1212
4304 Brown D L 99 H ---
4305 James William T Jr 96 H 919 790-6839
4308 Arguela Dilma L 01 919 878-8329
4309 Hartsfield M 83 H ---
4312 Garcia Rossy C 98 H 919 872-8607
4313 Schmitt R L 02 H ---
4400 Persad Shannon M 00 H 919 431-9557
4400 Russell Shannon M 00 H 919 431-9557
4401 Kromah Siaka B 02 H 919 855-9902
4404 Darby Michael R 90 H 919 877-0077
4405 Gari F G 95 H ---
4408 Bronson David A Jr 02 H 919 878-9887
4409 Holmes John D 90 H 919 790-0218
4412 NCL
4413 Kruger Paul G Jr 02 919 871-0735
4413 Simpson Olga 03 919 876-7127 ←
4413 Slatluck Olga E 85 H 919 876-7127
4418 Alston G G 02 H ---
4416 Harris L A 03 H ---
4417 Mainwaring Lawrence H
00 H 919 873-0274
4420 Parrott James D 92 H 919 850-2402
4504 Hill Kevin B 02 H 919 862-8782
4505 Estep Susan B 02 H 919 855-8532
4509 Poole Elizabeth G 01 H 919 878-5901

Wolverhampton Dr
18 Resident 1 Non-Res 1 New
Mail: Raleigh NC 27603
Tract 37183:529 3$

6001 Gruber Frank C II 90 H 919 772-7908
6012 Moore R E 87 H ---
6013 Parker William E 3d 98 H 919 779-0808
6016 Jones Stephen Y 94 H 919 773-1509
6020 Kroll Barry C 91 H 919 772-4678
6104 Connelly Richard L 80 H 919 779-6784
6108 Morton William S 87 H 919 662-9731
6109 Cooper David M 97 H 919 862-8649
6112 Kibler David K 87 H 919 862-0810
6120 Sauer Daniel J Jr 90 H 919 662-7835
6121 NCL
6124 Proper David P 80 H 919 772-5436
6124 * TRUST FOR PUBLIC LAND
02 919 836-0571 o
6128 Rose Ralph P 92 H 919 779-5850
6129 Fulkerson Carroll E Jr
6132 Bullard Billy J Jr 86 H 919 661-7830
6133 Inscore David T 75 H 919 772-3428
6136 Maes Richard J 92 H 919 771-0845
6137 Hancock Wayne D 03 H 919 861-3852 ←
6140 Clbik Stephen J 86 H 919 662-8702

Womans Club Dr
2 Resident 52 Non-Res 31 New
From 3700 blk Glenwood Ave e of Granville Dr
Mail: Raleigh NC 27612
Tract 37183:517 5$

3203 WAKE FOREST BLDG
3203 * ACCESS DTV 03 919 782-9770 ←
3203 Becker Diane 99 919 788-9888
3203 * CARDINAL TRAVEL SVC INC
76 919 787-9212
3203 * CIS CONSULTING GROUP
02 919 789-0910
3203 * CLICK CULTURE 03 919 420-7736 ←
3203 * GRUBB VENTURES 03 919 786-9905 ←
3203 * MAKELY DANIEL R DDS
98 919 787-4915
3203 * PALMETTO AIR & WATER BALANCE
03 919 788-7775 □
3203 * PORTAMEDIC 00 919 787-8522
3203 * WAKE COUNTY SMART START
03 919 783-7400 □
3300 * SISTER' CATERING CO
02 919 782-0985
3300 * WOMAN'S CLUB 03 919 782-0985 ←
3301 KOGERAMA EXECUTIVE CT BLDG
3301 * ASSURANCE HEALTH SVC
00 919 571-9177
3301 * BENMOT PUBLISHING CO INC
03 919 788-0950 □
3301 * BRAZEL GILBERT B CPA
03 919 850-2282 ←
3301 * BUSINESS BUILDERS 95 919 782-1970
3301 * C C INTELLIGENT SOLUTIONS
03 919 785-9655 ←
3301 * CANNON JESSIE CPA 03 919 787-8066 ←
3301 * CAREER PRO RESUMES
03 919 787-2400 ←
3301 * CAROLINA BENEFIT PLANS
91 919 787-8705
3301 * CLEGG'S TERMITE & PEST CONTROL
03 919 781-2051 ←
3301 * COMMUNITY SOLUTIONS
03 919 783-4070 ←
3301 * CYVERTEX CORP 03 919 783-4110 ←
3301 * DALE CARNEGIE COURSES
03 919 380-1868 ←
3301 * DFS BUSINESS FORMS
03 919 816-0020 ←
3301 * ENGLERT & ASSOC 96 919 783-4150
3301 * EXECUTIVE CENTER SVC II
02 919 782-3620
3301 * FOX SPORTNET CELL 03 919 789-8660 ←
3301 * GLENWOOD FINANCIAL SVC GROUP
03 919 782-0971 ←
3301 * HEALTHCARE NEGLIGENCE CONTROL
99 919 783-4070
3301 Howes M Cory 01 919 782-7004
3301 * INNOVATIVE BENEFIT DESIGNS INC
03 919 510-5980 ←
3301 * INVESTACORP INC 03 919 782-4488 ←
3301 * ITECH GROUP INC 01 919 782-9770
3301 * JONES J DAVID MD 03 919 781-1778 ←
3301 * JOYNES & GAIDIES 03 919 781-5858 ←
3301 * JOYNES & GAIDIES 03 919 787-2225 ←
3301 * MANILA REALTY 03 919 791-0570 ←
3301 * MASON RICHARD H JR
919 571-2984
3301 * MID-SOUTH INDUSTRIES
919 782-0923
3301 * NATIONAL BOARD-PROFESSIONAL
03 919 571-5980 ←
3301 * POPE FINANCIAL SVC 98 919 786-0052
3301 * PURRINGTON III ALFRED L
03 919 420-0450 ←
3301 * QUINN ROB 03 919 785-1444 ←
3301 * RALPH WHITEHEAD ASSOC INC
03 919 791-0108 ←
3301 * ROB QUINN MSW LCSW
03 919 785-1444 ←
3301 * SANDLIN FINANCIAL SVC
92 919 782-4488
3301 * SOUTH ATLANTIC ENTERPRISES INC
03 919 785-3050 ←
3301 * TED FRYE LEASING 03 919 571-9994 ←
3301 * TENSION ENVELOPE CORP
97 919 782-9200
3301 * UNUM LIFE INSURANCE CO-AMERICA
03 919 881-8077 ←
3301 * WATERFORD DEVELOPMENT OF NC
03 919 785-1110 ←
3301 * WEBBCO ENTERPRISES INC
919 787-6735
3301 * WINTERS JAY 03 919 782-0442 ←

Womble Cir
New Hill
2 Resident
Mail: New Hill NC 27562

3508 Womble J W 02 H ---
3521 Womble Wallace W Jr
97 H 919 362-7451

Wood Cove Ct
15 Resident
Mail: Raleigh NC 27615

7900 Jones Bobby D 60 H 919 848-8188
7902 Thurmbuchler A M 99 H ---
7903 Prasek Olga 91 H 919 676-9345
7904 Caruso C 90 H 919 847-5340
7905 ■ Bongschulze S J 03 H 919 847-1585
7908 Kevensky M E 90 H 919 846-0464
7909 Jacobson Sharon N 90 H 919 676-4477
7910 Martin James W Jr 82 H 919 844-3961
7911 Gill Charles 90 H 919 848-8357
7912 Treon Peggy J 91 H 919 676-2357
7913 Steinman Marilyn P 92 919 846-6771
7913 Tidball Ralph M Jr 71 H 919 846-6771
7916 Schenkewitz Henrietta I
91 H 919 876-4255
7918 Kindley F B 03 H 919 844-2285
7920 Greenberg Evelyn 90 H 919 847-1822

Wood Henge Dr
8 Resident
Mail: Raleigh NC 27613

1800 Perry Richard H 93 H 919 845-1064
1800 Rehquate Rudolf 87 H 919 787-2120
1801 Cox Robert A 00 H 919 845-8750
1808 John M F Jr 03 H ---
1808 Mccauley J F Jr 88 H 919 846-2375
1809 Baughman Joseph W
97 H 919 676-6706
1817 Kenney Patrick A 88 H 919 876-8706
1821 Winiesdorffer Chloe 02 H 919 844-2252

Wood Laurel Ct
4 Resident
Mail: Raleigh NC 27613
Tract 37183:537.03 5$

5300 Briney Gary C 99 H 919 676-4589
5301 Hooper Phillip M 03 H 919 845-5303 □
5304 Berger Bruce R 93 H 919 846-8974
5305 ■ Kelley Loren B 94 H 919 846-5415

Wood Lawn Dr
13 Resident 1 Non-Res
From Woodlawn Dr NE, 1 NW of O'Neal Rd
From O'Neal Rd n, 1 n of Leesville Road
Mail: Raleigh NC 27613
Tract 37183:537.05 5$

8513 Haynes Michael D 72 H 919 846-9389
8517 Corbett Leroy V 74 H 919 848-6957
8520 Orr Franklin D 82 H 919 848-6623
8521 Marquis Donald A 74 H 919 848-6881
8600 Slobodzian John N h 919 848-6744
8601 Callanan James B Jr 88 H 919 870-1318
8604 * WOODWARD DESIGNS
02 919 844-8321
8604 Woodward Mark W 97 H 919 844-8321
8605 Wheeler Thomas N 81 H 919 848-6821
8608 Higgens Rick L 98 H 919 845-4200
8609 Masterson Donna W 74 H 919 848-8737
8612 Levesque Stephen R 95 H 919 518-2548
8613 Drumm Gorman S 74 H 919 848-6852
8616 Axtman Rodney L II 99 H 919 841-9004

✉ = Postal Delivery On This Street ★ = Non-Residential ■ = Prefers No Direct Mail

Copyright 2003 - City Publishing Company - All Rights Reserved

BLAKE ST 1997

BIDDESTONE CT *cont'd*
+ DEAD END
HOUSEHOLDS 6

BILTMORE CT -FROM NEWCOMBE RD SOUTH 8A
· ZIP CODE 27610
2200-2201 Not Verified (2 Hses)
2202Ⓓ King Darrell C
2203-2206 Not Verified (4 Hses)
2207 Henderson Dorothy M Ⓥ 832-4046
2208-2209 Not Verified (2 Hses)
2210 Vacant
2211-2223 Not Verified (13 Hses)
HOUSEHOLDS 24

BILTMORE CT N -FROM NEWCOMBE RD NORTH 8A
· ZIP CODE 27610
600-602 Not Verified (2 Hses)
HOUSEHOLDS 2

BILYEU ST -FROM 2000 WESTERN BLVD SOUTHWEST 57
· ZIP CODE 27606
500 Not Verified
511 Stoutt Gertrude E Ⓑ+ 832-5376
513 Davis Jim H Ⓑ
515 Benton Louise M Ⓑ+ 832-1818
517 Not Verified
519 Duffie James K Ⓢ
+ KIRBY ST INTERSECTS
600-601 Not Verified (2 Hses)
603Ⓓ Terry Donald
801 Not Verified
+ BARBOUR DR INTERSECTS
720 STATE HOUSE THE apts & townhses 821-1425
BUSINESSES 1 HOUSEHOLDS 10

BINLEY PL -FROM PINEWILD CT NORTHEAST 62E
· ZIP CODE 27615
+ PINEWILD CT INTERSECTS
1300 Sharp Rick L Ⓑ 676-0397
1301 Tulp Diane Ⓢ 846-8932
1304 Huber Jack J & Polly Ⓢ 848-1780
1305 Collie Steven T & Sallie Ⓑ 676-2441
1308 Not Verified
1309 HOLDREN VICTOR P & ASSOC INC 848-8056
Holdren Victor P & Linda Ⓥ 848-8056
1312 Roberts M S Ⓑ 847-5060
1313 Not Verified
1316Ⓓ Ellis M J 847-5400
1317 Not Verified
1320 Thornton Michael D & Rebecca Ⓢ 676-3943
+ CUL DE SAC
BUSINESSES 1 HOUSEHOLDS 11

BIRCH PL -FROM BEECHWOOD DR NORTH 52A
· ZIP CODE 27609
+ BEECHWOOD DR INTERSECTS
5304-5309 Not Verified (4 Hses)
HOUSEHOLDS 4

BIRCHBARK CT -FROM TANBARK WAY SOUTHWEST 76A
· ZIP CODE 27615
+ TANBARK WAY INTERSECTS
7200Ⓓ Maxwell K M 847-7537
7201 Hemmer Annette O Ⓢ 848-0472
7204 Patton Richard E Ⓢ 847-9311
7205 Odinski Thomas S & Dorothy Ⓢ 846-1647
7208 Ferguson David W & Virginia Ⓑ ..... 7209 Garner R James Ⓢ 846-4723
7213 Young Thomas E & Gina Ⓑ+ 847-1064
+ (NOT OPEN)
HOUSEHOLDS 7

BIRNAMWOOD RD -FROM 1700 DIXIE TRL WEST 143
· ZIP CODE 27607
+ DIXIE TRAIL INTERSECTS
3110 Reichenback Carl F & Harriet Ⓑ+ 787-5786
3113 Sylla Richard E Ⓑ+ 782-1641
3119 Essex J Paul Jr & Nancy Ⓑ+ 783-5112
Essex Katherine A 783-5112
3120 Lambert David T & Mary Ⓑ+ 787-9866
3202 Barnes David A & Dianne Ⓒ 782-1100
3203 Pearce Glynn J Ⓑ+ 787-5216
3208 Adams Alonzo T Ⓑ+ 782-1334
3214 Walker Daniel M Ⓑ 782-4542
3220 Quick Gerald T & Sandra Ⓑ+ 787-3647
3221 Not Verified
3227 Dahle Robert D & Anne Ⓑ+ 782-6173
3230 Cox David C Ⓑ 787-8005
3231 Buckner Robert L & Sally Ⓑ+ 782-3636
3236 Smith David H & Carolyn Ⓑ+ 781-1395
3237 Not Verified
3242 Schwertman Elmer Ⓑ+ 787-4210
3243 Hunter John W & Nancy Ⓑ+ 787-4239
3244 Mowat J Richd Ⓑ+ 782-8839
+ RIDGE RD INTERSECTS
HOUSEHOLDS 16

BISHOPS PARK DR -FROM JEFFERSON ST SOUTH 25
· ZIP CODE 27604
+ JEFFERSON ST INTERSECTS

BISHOPS PARK DR *cont'd*
700 Not Verified
700 720 721 104-203 Not Verified (4 Apts)
721 Not Verified
741 761 101-102 Not Verified (2 Apts)
HOUSEHOLDS 8

BITTERSWEET CT -FROM WINTERGREEN DR WEST 24B
· ZIP CODE 27609
+ WINTERGREEN DR INTERSECTS
1104 Woodall Howard T III & Pam Ⓓ 783-8567
1105 Fulghum James S Ⓓ 581-8512
1108 Thomas Brenda S Ⓑ+ 782-2455
1109 Benzaquew Jamie T Ⓩ 571-1314
1112 Williams John Jr & Muriel Ⓑ+ 782-9726
1113 Patch Charles E & Linda Ⓑ+ 787-0607
+ CUL-DE-SAC
HOUSEHOLDS 6

BLACKLAN CIR -FROM 1517 WESTCHESTER RD EAST 342
· ZIP CODE 27610
+ WESTCHESTER RD INTERSECTS
2300 Hayes Reginald C & Geraldine Ⓥ 870-5185
2304Ⓓ Powe Ruth P
2308 Jeffers Lillie M Ⓥ
2309 Goodman M M & Sheila Ⓑ+ 826-4709
2312 Hurt Pauline C Ⓑ+ 832-7984
HOUSEHOLDS 5

BLACKWING CT -FROM KNIGHTS WAY SOUTH 76A
· ZIP CODE 27615
+ KNIGHTS WAY SOUTH INTERSECTS
7800 Radakovich Michael Ⓢ 846-6335
7801 Pelt Julius G Ⓑ+ 847-1712
7804Ⓓ Young M A 847-1539
7805 Watkins Ratcher H III Ⓩ 847-2237
7806Ⓓ Burton William A 870-4983
7809 Hock Raymond P Jr & Linda Ⓑ+ 847-0448
7812 White John D Ⓢ 870-9409
+ (NOT OPEN)
HOUSEHOLDS 7

BLACKWOOD DR -FROM KNOLLWOOD DR 62B
· ZIP CODE 27612
+ KNOLLROCK DR INTERSECTS
2000 Davis Billy J & Debbie Ⓩ 870-1147
2001 Allen Thomas W Ⓩ 676-2644
2004Ⓓ Harness Ruth J 848-8939
2005 Katchuk Pamela A Ⓩ 848-8792
2008 Mc Gilvray Brenda K Ⓩ 847-4755
2012 Ely Carla & Prithiva Ⓩ 846-7139
2017 Russell James C Ⓩ 847-8990
HOUSEHOLDS 7

BLADEN ST -FROM 812 E HARGETT SOUTH 18
· ZIP CODE 27601
+ MARTIN INTERSECTS
201 Morgan Fredric L & Una Ⓩ
204 Bumpers Percy & Kimberly Ⓢ 831-0615
Kincy Tony 831-0615
205-207 Not Verified (2 Hses)
208Ⓓ Bridges Thomas
209 Lipscomb Addison M Ⓓ 834-9372
211 Davis Walter J Ⓑ+ 821-1976
212Ⓓ Smith Ann G
216 Perry Derrick Ⓩ
220 Bunch Carolyn J Ⓥ 856-0842
HOUSEHOLDS 10

BLAINE CT -FROM 5200 CRESTVIEW RD EAST 1 NORTH OF PEACHWOOD CIR 54
· ZIP CODE 27609
+ CRESTVIEW RD INTERSECTS
304 Tierney John E & Barbara Ⓢ 782-4522
305 Spencer Fredrick A & Beulah Ⓑ+ 782-3681
+ NOT OPEN
HOUSEHOLDS 2

BLAIR DR -FROM 800 BARBOUR DR SOUTHWEST 2 SOUTH OF UMSTEAD DR 57
· ZIP CODE 27603
+ BARBOUR DR INTERSECTS
811-1002 Not Verified (2 Hses)
101 STATE DEPT OF HUMAN RESOURCES ofc of the secretary 733-4534
1013 STATE DEPARTMENT AGRL (SUPPORT OPERATIONS) ofc of the secretary 733-2483
+ UMSTEAD DR INTERSECTS
BUSINESSES 2 HOUSEHOLDS 2

BLAIRMORE CT -FROM 6200 GAINSBOROUGH DR WEST 67A
· ZIP CODE 27612
+ NOT OPEN
6300 Tracy John G & Martha Ⓑ+ 782-7974
6301 Lighthall John W Jr Ⓩ 781-7566
6304 Nagle V B Ⓩ 787-6812
+ GAINSBOROUGH DR INTERSECTS
6305 Hutson John N Jr Ⓩ 782-1672
6404 Northcutt Robert L Jr Ⓩ 571-1943
+ GAINSBOROUGH DR INTERSECTS
6405 Moorefield Donnie Ⓔ 783-0627
6408 Gunn Sharon & Sharon Ⓔ 781-7734
+ NOT OPEN
HOUSEHOLDS 7

BLAKE ST -FROM 216 E MARTIN ST SOUTH 1 WEST OF S PERSON ST 4
· ZIP CODE 27601
+ E MARTIN ST INTERSECTS

BLAKE ST *cont'd*
305 Not Verified
307 HASTE LULE clothing stores 821-3363
309 HUSS SALLY GALLERY 833-0809
+ WOLFE ST INTERSECTS
317 BRASS KEY THE antique & gifts gift wrap 828-9126
323 RALEIGH CONTEMPORARY GALLERY 828-6500
325-327 Not Verified (2 Hses)
329 CITY MARKET DESIGN CLINIC beauty salons 821-7878
331 VICK'S ITALIAN CAFE & PIZZERIA 829-7090
333 Not Verified
334 PARKING LOT
+ DAVIE INTERSECTS
BUSINESSES 7 HOUSEHOLDS 4

BLAKEWOOD DR -FROM 5223 KNOLLWOOD RD EAST 54
· ZIP CODE 27609
+ KNOLLWOOD RD INTERSECTS
501 Vanore Andrew A Jr & Sue Ⓔ 787-5903
504 Swisher Nancy M Ⓑ+ 781-9336
507 O'Neal Stephen J Ⓑ+ 782-2259
Not Verified
508 Brown Benjamin G Ⓢ 787-7149
512 Betts Jack & Martha Ⓑ+ 787-0717
+ EDGEWOOD RD INTERSECTS
515 Whitehurst James A & Diane Ⓑ+ 782-3226
516 Dowd Joan M Ⓔ 782-6017
519 Davenport David E Ⓑ+ 787-5198
520Ⓓ Heard Ronald D 787-4192
524 Not Verified
HOUSEHOLDS 11

BLANCHARD ST (HERTFORD VILLAGE)- FROM 2758 NEWBOLD ST WEST 1 SOUTH OF KNOWLES ST 111
· ZIP CODE 27603
+ NEWBOLD ST INTERSECTS
100-108 Not Verified (3 Hses)
109 Ford Douglas Jr Ⓑ+ 755-0414
+ LAYDEN ST ENDS
114 Not Verified
120 Upchurch Douglas E & Emmerse Ⓑ+ 834-5816
201 Not Verified
204 Callahan Nannie P Ⓑ+ 828-8016
Callahan Wendy 828-8016
+ KNOWLES ST INTERSECTS
208Ⓓ Oakley Micheal & Eva 828-9053
216 Davis Herbert Ⓑ+ 834-4678
HOUSEHOLDS 10

BLAND RD -FROM 1600 NEW HOPE CHURCH RD NORTH 146
· ZIP CODE 27609
+ ST ALBANS DR INTERSECTS
3700 Moore Kenneth W & Juliana Ⓑ+ 876-8669
3701 Williams Devilla B Ⓑ+ 876-3693
3704 Not Verified
3706 BACKYARD HEADHUNTERS hairstylists 876-2244
Weaver Betty Ⓥ 872-0371
3708 Lawrence Susan A Ⓩ 872-0101
3709 Not Verified
3712 Chila Anton & Eleanor Ⓑ+ 876-2309
+ BASEWOOD DR INTERSECTS
3800 Mason Margaret P Ⓑ+
3801 Not Verified
3804 Wiggs Marie W Ⓑ+ 876-3725
3805 Blahn Greg Ⓢ 981-0287
3806 Bryan Wesley M & Connie Ⓥ 790-0561
3807 Stephenson George B Ⓩ 872-6783
3809 Not Verified
+ THENTLEY CT INTERSECTS
3810 Allred Charles H & Mary Ⓑ+ 876-3329
Neely Gail A 876-3329
3814 Brown Claude W & Ovella Ⓑ+ 876-3531
3816 ACCOUNTING SERVICE cpa 550-9201
3820 MENTAL HEALTH ASSOC OF N C 981-0740
3822 NORTH CAROLINA P B A law enforcement assn 790-2275
3824-3826 Not Verified (2 Hses)
+ WAKE FOREST RD INTERSECTS
4101 MONTECITO WEST APARTMENTS
4105 Apartments
4201 Apartments
+ LIMITED ACCESS
Q Not Verified
4201 Not Verified
@Tallman Cindy
4205 Apartments
A Not Verified
4205 Not Verified
Junkin David S Ⓢ
King James Ⓢ
4205 Not Verified
Gay Bill M Ⓢ
4209 Apartments
A Not Verified
4209 Not Verified
Lewis Derek Ⓢ
4209 Not Verified
4220 Apartments
4314-4324 Not Verified (4 Hses)
4326 CASABLANCA'S JOHN MODELING & CAREER CNTRS 676-0911
4328 Not Verified
4330 DIVERSIFIED MARKETING OF RALEIGH
4332-4336 Not Verified (2 Hses)
4338 INSYNC COMMUNICATIONS
4401 JOHN DEERE CO lawn & grounds care div 850-0123
Not Verified
4403 FUJITSU NETWORK COMMUNICATIONS network communications 790-2211

BLAND RD *cont'd*
4405 100 U S DEPT TREAS INTERNAL REVENUE SERV exam div 790-2704
104 U S DEPT TREAS INTERNAL REVENUE SERV collin div 790-2708
107 U S DEPARTMENT TREAS i r s
109 Not Verified
150 U S SOCIAL SECURITY ADMN 790-2782
162 U S D A COMPLIANCE 790-2750
205 U S D A NATURAL RESOURCES CONSER SERVS 873-2101
260 Not Verified
4407 190 U S D A farm serv agcy 790-2957
270 U S AGRICULTURE DEPT (meat & poultry insp) 790-2828
150 U S D A f c i c 790-2749
280 U S D A f c i c compliance 790-2916
110 U S D A rural econ & dev 873-2000
100 D H H S-O I G O A govt ofc
200 U S OFC OF PERSONNEL MGMT gov ofc 790-2822
260 U S DEPT OF LABOR wage & hour div
BUSINESSES 24 HOUSEHOLDS 41

BLARNY CT -FROM 1301 BEVERLY DR NORTH 1 WEST OF BENTLEY LA 442
· ZIP CODE 27610
1200 Carpenter Joe R & Bethola Ⓑ+ 231-4595
1201Ⓓ Hall William H & Alcie
1204 Rogers Jake J & Cassandra Ⓢ 231-0528
1205 Lucas Al W & Gloria Ⓑ+ 231-6189
Lucas Al W Jr 231-6189
1208 Not Verified
1209 Jones Willie L Ⓑ+ 231-6567
1212Ⓓ Allgood Ada M 231-3858
1213 Not Verified
1216 Chapman Eddie & Olenthia Ⓢ
1217 Terrell Bobby L & Faye Ⓑ+ 231-3207
1220Ⓓ Moore Alma B
1221Ⓓ Horton Carl B & Gwendolyn
1224 Anthony Gwendolyn A Ⓑ+
1225 Hunter Alonza & Elizabeth Ⓑ+ 231-3208
Hunter Alonza Jr 231-3208
HOUSEHOLDS 14

BLEDSOE AV -FROM 1000 WILMINGTON EAST 1 SOUTH OF SMITHFIELD ST 10
· ZIP CODE 27601
+ MARK INTERSECTS
124 Vacant
+ BLOUNT INTERSECTS
200-208 Vacant (3 Hses)
211Ⓓ Willis Odell L
212 Smith John L & Mary Ⓑ+ 833-8462
216 Holland Dock Jr Ⓑ+ 834-8011
217 Haywood Esther B Ⓓ 832-2936
219-228 Vacant (7 Hses)
+ PERSON ST INTERSECTS
307 Phillips Catherine G Ⓑ+ 828-2023
308-309 Not Verified (2 Hses)
+ ELLINGTON INTERSECTS
310-312 Not Verified (2 Hses)
313 Peterson Linda S Ⓩ 828-9351
Peterson Agnes O 828-9351
314 Jones Mattie M Ⓥ 833-0778
315-317 Not Verified (2 Hses)
320 Vacant
321 Myatt Delta A Ⓢ 833-5683
+ BLOODWORTH INTERSECTS
400-402 Not Verified (3 Hses)
404 Mc Cloud Pauline H Ⓑ+ 821-7462
406 Mc Clam Ruth Faye Ⓑ
407a-412 Not Verified (6 Hses)
413 Fowler Tommie M Ⓩ 834-3640
HOUSEHOLDS 26

BLEEKER CT -FROM PINELAND CIR HWY EAST 1 NORTH OF WESTERN BLVD 165
· ZIP CODE 27606
4400 Pearce Gary Ⓢ 233-8306
4401Ⓓ Elliott Henry J 859-6582
4402 Suggs Sandra S Ⓔ 233-1519
4403 Not Verified
4405 Williams Carl J & Melinda Ⓢ 859-9541
4406Ⓓ Ngoge Peter 233-7377
4408Ⓓ Eller Christopher S 859-3027
Evans Kyle 859-3027
Roberts Todd 859-3027
4409Ⓓ Balkas Cengiz 859-9332
Hellings Catherine 859-9332
4411Ⓓ Pease Kevin 859-6840
4412 Not Verified
4413Ⓓ Seif Steven D 859-6974
4414Ⓓ Finley Robert E 851-6568
Robertson David K 851-6568
4416 Howell Michael P Ⓑ+ 851-5884
HOUSEHOLDS 13

BLENHEIM DR -FROM 2700 RIDGE RD EAST IN A SEMI-CIR 63
· ZIP CODE 27612
+ CHILDERS INTERSECTS
600 Owens James I & Susan Ⓓ 782-8525
601 Not Verified
604 Hibbert Carl W & Peggy Ⓑ+ 782-3801
Hibbert Jennifer J 782-3801
Hibbert Carl W Jr 782-3801
605 Turner W Todd & Sara Ⓔ
608Ⓓ Davis Thomas H Jr
609Ⓓ Womble Robert B
700 Not Verified
701 Dail Francis E & Lena Ⓑ+ 781-4291
704 Daniels Jerry M & Frances Ⓑ+ 787-1734
705Ⓓ Brown Jim Jr 783-7694

BLOODWORTH ST 1997

BLENHEIM DR cont'd
708 Wright Bob G ⊞+ ⌂ 781-4858
709 Leach Elizabeth L ⊞+ ⌂ 787-4371
713 Fuller E Hugh Jr & Linda ⊞+ ⌂ 787-3667
717 Langley Eugene M Jr & Vicky ⊞+ ⌂ 787-3764
721 Hardesty Ivan Jr & Tampie ⊞+ ⌂ 781-2535
Hardesty Steven T 781-2535
725 Lindsley Derek A & Carolyn ⊞+ ⌂ 787-5882
+ BARNSTABLE CT INTERSECTS
729 Cotanch Stephen R ⊞+ ⌂ 787-3144
801 Rogers Richard A & Susan ⊞+ ⌂ 787-0606
805 Not Verified
809 Lawis Richard M & Barbara ⊞+ ⌂ 782-6846
813 Cunningham William R & Joy ⊞+ ⌂ 781-4781
817 Twiggs Howard F & Betty ⊡ ⌂ 787-4820
900Ⓓ Cudmore Scott K 781-8410
902Ⓓ Mitchell S 873-8410
904 Not Verified
905 Rhem Julian D Jr & Karen ⊞+ ⌂ 781-5786
Rhem Christiel A 781-5786
906 Chatneuff Julia D ⊞+ ⌂ 782-5209
909 Scarantino Charles W & Mary ⊡ ⌂ 787-7478
Scarantino Nadine J 787-7478
Scarantino Charles R 787-7478
910 Not Verified
912 Hooks Stephen R ⊞+ ⌂ 787-4031
913 Brock Walter E & Lynn ⊡ ⌂ 787-2123
914 Roe Anne H ⊡ ⌂ 782-9457
916 Butler Mary ⊡ ⌂ 783-8156
917 Tanner James M Jr ⊡ 781-5478
918Ⓓ Szlosberg L E 787-3529
924 Cohoon Floyd & Ardis ⊞+ ⌂ 787-1169
926 Not Verified
930 Hobby Thomas & Louise ⊞+ ⌂ 782-6988
932 Mc Kearin Helen K ⊞+ ⌂ 782-4473
934 Moore James L & Jean ⊞+ ⌂ . 787-3327
938 Ellis Nettia D ⊞+ ⌂ 781-3187
940 Godwin Rufus H & Vivian ⊞+ ⌂ 782-4500
1000Ⓓ Moss Margaret Bunn ⌂ 787-9468
1001 Roach Thomas H ⊡ 787-1024
1002 Faircloth Lady T ⊡ ⌂ 783-5226
1004 Ramsey Mabel K ⊡ 782-6476
1005 Allen William G & Judith ⊡ ⌂ 881-9944
1008Ⓓ Vann J Graves Jr & Ruth ⌂
1009Ⓓ Costello Edward D & Evelyn
1010 Martin Sidney A & Sue ⊞+ ⌂ 782-0371
1012Ⓓ Coble Betsey Y
1015 Clifton Benjamin F Jr & Katherine ⊞+ ⌂ 781-1869
CLIFTON KATHERINE artist-watercolor
1017 Boerner Mary ⊞+ ⌂ 781-1848
1100 Smith Haywood C ⊡ ⌂ 787-4197
1101 Smith Lyman S & Patricia ⊡ ⌂ 571-1470
1102 Isaacs B Wade ⊞+ ⌂ 782-2443
1104Ⓓ Fowles George & Jackie ⌂.... 782-0234
1105 Edgar Edward P ⊞+ 782-0514
1106 Uzzell Steve C & Elizabeth ⊞+ ⌂ 781-9764
1108 Horton Willis B Jr & Janice ⊞+ 787-1552
1109 Lackey Lawrence E & Jerianne ⊞+ ⌂ 782-1205
1110 Proctor Charles H ⊡ ⌂..... 787-7520
Proctor Derek R 787-7520
1112 Not Verified
1113 Silverstein John M & Leslie ⊞+ ⌂ 787-7588
1114 Barefoot Judson H & Inez ⊡ ⌂ 782-9340
1116 Bremer Charles H & Lillian ⊡ ⌂ 782-0968
1117 Fork Martin C & Donna ⊞+ ⌂ 781-4905
1120 Cromartie David E & Eleanor ⊞+ ⌂ 782-3459
Cromartie Julie A 782-3459
1124Ⓓ Crawford Malcolm M & Winona ⌂ 782-1942
1128 Preston John C & Frances ⊞+ ⌂ 781-3053
+ CHILDERS DR INTERSECTS
1200 Brewer Curtis C III & Betsy ⊞+ ⌂ 782-6187
1201Ⓓ Mc Caskill L Curtis & Donna
1204 Webb John F III & Cynthia M Curri ⊡ ⌂ 782-6896
1205 Schwentker Robert B & Joy ⊡ ⌂ 781-3086
Schwentker David N 781-3086
1208 Kelley John S & Barbara ⊞+ ⌂ 783-9869
1209Ⓓ Cauthen Robert C & Sherrod ⌂ 781-5696
1212 Batchelor Ronald R & Marlene ⊡ ⌂ 782-0041
1213 HOKE WILLIAM R Iwyr 787-8897
Hoke William R & Carolyn ⊞+ ⌂ 781-0029
1216 Draper Stephen B & Judith ⊡ ⌂ 781-2214
Draper William E 781-2214
1217Ⓓ Helms William T
Brinberhoff Diane A
1220 Watkins N F ⊞+ ⌂ 781-7198
1221 Peterman John W & Julie ⊞+ ⌂ 787-9059
1225Ⓓ Murray Deborah A
1229 Newman James B Jr & Judith ⊞+ ⌂ 781-3223
+ MANUEL DR BEGINS
BUSINESSES 2 HOUSEHOLDS 84

BLOODWORTH ST N -FROM 400 NEW BERN AV NORTH 1 EAST OF N PERSON ST 28
· ZIP CODE 27601
+ NEW BERN AV INTERSECTS

N BLOODWORTH ST cont'd
6 Apartments
1Ⓓ Pickett Hilda 833-4666
2Ⓓ Stroud Ken 833-7222
3-4 Not Verified (2 Apts)
7 BROWN RANDAL cpa 834-0110
9aⓓ Master Kathleen 821-5294
9bⓓ Watson Gary & Shannon 821-2799
10Ⓓ Turner Frank L 833-4659
+ EDENTON ST INTERSECTS
100Ⓓ Lamm P 833-0757
Norman Janet A 833-0757
109Ⓓ Andrade Juan F 828-6971
109½Ⓓ Bennett Candace 834-1369
110Ⓓ Creech R W 836-8366
111Ⓓ Matton W Christopher
112 Robbins Woodrow E ⊡ 834-9958
114 Dale Curtis H Jr ⊡ ⌂ 832-3320
116 Kinney John W Jr ⊞+ ⌂ 755-1059
117Ⓓ Sappie Glenn P & Ruth
118 Philbrook David M ⊡ 821-7276
Yolst Helen 821-7278
120 Not Verified
121 Bush Robert E Jr ⊡ ⌂ 828-1780
123 Wallace Ruby H ⊡
124 Welcker Brian ⊡ 755-0835
130Ⓓ Bruce Joanna 832-2795
Bⓓ Fox Kristen 833-6866
+ JONES ST INTERSECTS
212 Levitas Steven J & Betsy ⊡ 828-3403
213 Apartments
Borden Mariah 821-5078
Hawley Gary 833-0756
Hutchings Kristin 833-2764
Sneade Beth 834-1089
Yake Bryan 821-2588
213f-213h Not Verified (3 Hses)
214 Liverman R Brett Jr ⊡ 834-8840
Ball Allen R 834-8840
215a Lynch Mark George & Karen R Dawes ⊡ ⌂ 821-1935
215b Not Verified
216 Apartments
216 Not Verified
Kinney J E
2-4 Not Verified (3 Apts)
218 Newsome Frank J & Jill ⊡ ⌂... 821-7103
220 Early C D 832-5309
Johnson
Schober Patrick
222 ANNABELLES SALON 834-8333
222a TRADITIONAL TRENDS 836-8842
SIDE STREET THE kitchen
225 SIDE STREET THE restr 828-4927
30
+ LANE ST INTERSECTS
302-304 Not Verified (2 Hses)
306 Hansley Lee ⊡ ⌂ 755-0351
307 1-4 Not Verified (4 Apts)
Ⓓ Brooks Rodney W
· ZIP CODE 27604
308-309 Not Verified (2 Hses)
+ OAKWOOD INTERSECTS
404-407 Not Verified (2 Hses)
408 Boney Barbara H ⊞+ ⌂ 828-6673
408b Not Verified
409Ⓓ Gullia Anne
411 OAKWOOD INN bed & breakfast accomodations 832-9712
412 STRONACH MANAGEMENT CO rental 821-2491
412½ Not Verified
414 Stronach James N ⊞+ ⌂ 832-5426
421 Tomb Mary S ⊞+ ⌂ 834-9730
425 Apartments
425a Not Verified
B-D Not Verified (3 Apts)
425 Not Verified
+ POLK INTERSECTS
513-516 Not Verified (11 Hses)
519 Apartments
1-4 Not Verified (4 Apts)
520 Calder C Lynn ⊡ ⌂ 832-1143
521 Not Verified
522 Small Solomon D & Inez ⊞+ ⌂ 832-2778
523 Warren Harry B & Betty ⊡ ⌂... 821-5451
524 Peedin James P & Teresa ⊞+ ⌂ 832-1024
+ PELL ST INTERSECTS
525-529 Not Verified (5 Hses)
530 1-2 Not Verified (2 Apts)
3Ⓓ Bowles Phyllis B 833-1514
3 Beasley Anne 833-1514
532-536 Not Verified (2 Hses)
32
+ NORTH BOUNDARY ST INTERSECTS
600 Not Verified
601 Raynor Danford E ⊞+ ⌂ 833-0221
602 Not Verified
604 Truelove Jerry L ⊞+ ⌂ 839-5782
Truelove Bonnie S 839-5782
605 Osteryoung Robert A ⊡ 834-9661
Osteryoung Janet G 834-9661
610 Pernidaro Peter A & Rebecca ⊡ ⌂ 834-9564
+ PACE ST INTERSECTS
702-704 Not Verified (3 Hses)
707 Boyd Cecelia Anne ⊡ 821-7836
708 Not Verified
710 Folley Dana R ⊡ ⌂ 828-1647
715 Lawton Thomas O III ⊡ 832-2345
Lawton Rachel A 832-2345
720 Earp M Douglas ⊡ ⌂ 832-6420
721 Not Verified
+ FRANKLIN STREET INTERSECTS
800 FULLER MEMORIAL BAPTIST CHURCH 834-7598
801 Chase Louise B ⊡ 832-4479
806 Not Verified
807 Eisenstadt Arthur G & Martha J Waggon ⊞+ ⌂ 828-3048
808 Hoffman Jon P & Betty ⊡ ⌂ 832-4193
+ HOLDEN ST INTERSECTS
809 Apartments
809 Not Verified
2-4 Not Verified (3 Apts)
809-811 Not Verified (2 Hses)

N BLOODWORTH ST cont'd
815 Odette Nancy B ⊞+ ⌂..... 834-8615
816 Mc Call Patricia Lou ⊡..... 834-5902
817 Bullock Ruby G ⊞+ 834-4018
818 H & H TV SERVICE 821-3474
819 Brown Robert B ⊡ ⌂..... 834-6679
821 Dudek Henry S & Janice ⊞+ ⌂ 834-7540
823 Potter Wilma E ⊡
824 TRINITY UNITED METHODIST CHURCH 832-1390
825 Johnson Martha ⊞+ ⌂
827 KRAMER HOWARD A atty 821-4600
+ SASSER INTERSECTS
BUSINESSES 11 HOUSEHOLDS 127

BLOODWORTH ST S -FROM 400 NEW BERN AV SOUTH 1 EAST OF S PERSON ST 16
· ZIP CODE 27601
+ NEWBERN AVE INTERSECTS
15 Not Verified
17Ⓓ Rice R S
+ E MORGAN ST INTERSECTS
101-107 Not Verified (3 Hses)
109 WORKPLACE OPTIONS INC..... 834-6506
127 Not Verified
+ E HARGETT ST INTERSECTS
210Ⓓ Hakim Karium
213 Smith Louise A ⊡..... 828-2649
218Ⓓ Newsome Frankie Joe & Jill
221-227½ Not Verified (5 Hses)
228Ⓓ Jackson Rosa
229 Not Verified
+ MARTIN ST INTERSECTS 14
+ MARTIN ST INTERSECTS
+ DAVIE ST INTERSECTS
407 Not Verified
408 Wimberley R E ⊡ ⌂ 832-9323
409-421 Not Verified (5 Hses)
+ CABARRUS ST INTERSECTS
501 Not Verified
502 DUNN'S TEXACO SERVICE CENTER 833-9993
507 Harris Haywood & Mary ⊡ ⌂
507½ Harvin Lillie H ⊞+ ⌂..... 834-7118
511-532 Not Verified (7 Hses)
+ LENOIR ST INTERSECTS 10
+ SOUTH ST INTERSECTS
700 MC CULLERS GROCERY & MARKET 832-8254
700½-701 Not Verified (2 Hses)
702 FOWLERS BARBER SHOP 828-2711
702½ Not Verified
704 Holloway Hersey L ⊡..... 829-0087
704-710 Not Verified (4 Hses)
711 Williams Angela ⊡
712 Hedgepeth Lonnie M ⊞+ ⌂..... 839-2292
Oakley Pamela D 839-2292
713 Fennell Talitha D ⊞+..... 833-4337
714-718 Not Verified (5 Hses)
719 Buffaloe Lewis ⊡..... 833-2657
Buffaloe Annie Belle..... 833-2657
720 Bell Contine ⊡..... 836-9753
721 Apartments
A Lee Jackie ⊡..... 832-5171
B Broadnax Juanita V ⊡..... 664-8572
C-D Not Verified (2 Apts)
724-730 Not Verified (6 Hses)
+ WORTH INTERSECTS
800 Collins Katie B ⊡
811Ⓓ Hough Don T
820 Not Verified
+ SMITHFIELD INTERSECTS 8
+ BLEDSOE AV INTERSECTS
900 PROVIDENCE HOLY CHURCH. 833-0104
909 Not Verified
911 Glenn Stephen Jr ⊞+ ⌂..... 834-1729
912 Apartments
A-D Not Verified (4 Apts)
915Ⓓ Hinton Jeremaiah
916-919 Not Verified (3 Hses)
920Ⓓ Wilson Larry
920½-921 Not Verified (2 Hses)
922Ⓓ Jones Maggie
+ LEE INTERSECTS
1100Ⓓ Crowder Samuel
1103 Not Verified
1105Ⓓ Spencer Willie
1107 Sanders Robert E ⊞+ ⌂ 833-6450
1108-1111 Not Verified (4 Hses)
1114 Moore Marilyn J ⊡..... 836-8552
1117 Not Verified
1118Ⓓ Harrison Ernest E
1119-1120 Not Verified (2 Hses)
1121Ⓓ Justice S S
1122Ⓓ Casal Mario
1125 Not Verified
+ BRAGG INTERSECTS
1202-1206 Not Verified (4 Hses)
1207Ⓓ Shire Dorian
1208Ⓓ Wilson M B
1209-1211 Not Verified (3 Hses)
1213Ⓓ Jones M A
1215-1215½ Not Verified (2 Hses)
1221Ⓓ Harris Walter
1230Ⓓ Hinton F O
+ BRANCH INTERSECTS
1300a-1303 Not Verified (6 Hses)
1304Ⓓ Underhill Linda
1308 Not Verified
1312 Edgar William & Ella ⊞+ ⌂.... 833-4523
1313-1315 Not Verified (2 Hses)
1316 Herndon Lenn R & Blonnie ⊞+ ⌂ 833-6296
1320 Lett Willie M ⊡
+ HOKE INTERSECTS
· ZIP CODE 27610
1401 CAROLINA HOLDINGS LTD
1404 SUNBEAM MADE RITE BAKERY whol 832-7942
1407 SOUTHEAST RALEIGH COMM DEV CORP
1415 ASHLAND CHEMICAL CO..... 664-5980
1424 THERMO INDUSTRIES INC air condtg equip..... 829-0155

S BLOODWORTH ST cont'd
+ FARMER ST INTERSECTS
1501 SPATCO liquid handling-industrial tan 832-6634
BUSINESSES 11 HOUSEHOLDS 121

BLOOMSBURY PARK DR -FROM 100 SCOTLAND ST NORTH 2 WEST OF ST MARY'S ST 163
· ZIP CODE 27609

BLOUNT ST N -FROM 200 NEW BERN AV NORTH 1 EAST OF N WILMINGTON ST 26
· ZIP CODE 27601
+ NEW BERN AV INTERSECTS
4 AMERICAN LEGION BUILDING
AMERICAN LEGION DEPT OF N C org 832-7508
2 AMERICAN LEGION AUXILIARY org 832-4051
RURAL ECONOMIC DEVELOPMENT CENTER research-dmnstrn-policy grp 821-1154
10 9-11 Not Verified (3 Apts)
+ EDENTON ST INTERSECTS
+ JONES ST INTERSECTS
+ E LANE ST INTERSECTS 30
200 STATE GOVERNORS MANSION 733-3871
Hunt James B Jr & Carolyn ⊡733-3871
301 STATE AREA VISITOR CENTER 733-3456
301-309 Not Verified (3 Hses)
310 STATE LIEUTENANT GOVERNOR'S OFC 733-7350
STATE CULTURAL RESOURCES (historic site) 733-9033
+ E NORTH ST INTERSECTS
407 STATE BUREAU OF INVEST CRIMINAL INFO DIV 733-3171
411 Not Verified
417 STATE OFFICE OF AQUARIUM govt ofc 733-2290
NORTH CAROLINA AQUARIUM SOCIETY THE non profit 733-1383
421 STATE DEPT OF CULT RESOURCES (ofc of state archaeology)..... 733-7342
422 STATE OFFICE OF ADMN HEARINGS (chf hearings clk)..... 733-0926
424 STATE OFFICE OF ADMINISTRATIVE HEARINGS admn div 733-2691
STATE OFFICE OF ADMINISTRATIVE HEARINGS (hearings div) 733-2698
STATE OFFICE OF ADMINISTRATIVE HEARINGS (rules div) 733-2678
STATE OFFICE OF ADMN HEARING govt ofc 733-2691
+ POLK ST INTERSECTS
· ZIP CODE 27604
507 STATE DEPT OF CULTURAL RESOURCES (div of archives & history) 733-4763
515 STATE DEPT OF CULTURAL RESOURCES survey & planning br 733-6545
Upstairs STATE DEPARTMENT CULTURAL RESOURCES restoration br 733-6547
516-530 Not Verified (2 Hses)
530 WILLIAMS THOMAS HOUSE bed & breakfast..... 755-9400
531 Not Verified
540 STATE FINANCIAL CRIMES S B I (crime investigation unit)..... 733-3793
+ PEACE ST INTERSECTS
604a-604d Not Verified (4 Hses)
606 Apartments
1-4 Not Verified (4 Apts)
612a-612½d Not Verified (7 Hses)
621 PEACE COLLEGE INFIRMARY. 508-2000
630 Apartments
634 Not Verified 34
+ PACE ST INTERSECTS
702Ⓓ Bennett Nicole
724-726 Not Verified (2 Hses)
728 WILLIARD MARK & ASSOC architecture 834-0620
730Ⓓ Wynne Robert W III & Margaret
+ FRANKLIN ST INTERSECTS
802 1-4 Not Verified (4 Apts)
804 Apartments
5 Not Verified
6 Hutchins Douglas M ⊞+..... 834-6340
7 Daniela Florence ⊡..... 828-6174
806 Apartments
8-9 Not Verified (2 Apts)
10 Strader Henry E ⊞+..... 821-5963
11-12 Not Verified (2 Apts)
808 Apartments
13-16 Not Verified (4 Apts)
+ DELWAY ST INTERSECTS
901 Mitchell Ellen ⊡..... 833-9057
Mitchell Richard P 833-9057
903 Pennington Sally ⊡
905 Harris Lawanda ⊡..... 821-9062
906-913 Not Verified (8 Hses)
914 Turner Betty L & Taft ⊡..... 828-0209
Turner Taft B ⊡
Turner James
915 Not Verified
916Ⓓ Payne Derrick..... 832-0017
917Ⓓ Thomas Hosie L
918Ⓓ Smith Harvey & Jethro
919-929 Not Verified (6 Hses)
931Ⓓ Fowler E M
933Ⓓ James Willie..... 832-4586
934 NORTH BLOUNT STREET MARKET gro 832-3329
+ HALIFAX CT INTERSECTS
935Ⓓ Blaylock Anthony
937 Mallone Alesia ⊡..... 828-7819

BLOUNT ST 1997

N BLOUNT ST cont'd
939-943 Not Verified (3 Hses)
945Ⓓ Griffis P D
947 Not Verified
949Ⓓ Overby R
951Ⓓ Smith John H
953-965 Not Verified (7 Hses)
967Ⓓ Octatree Carol
969 Burt Claire [2]
971-981 Not Verified (2 Hses)
983Ⓓ Smith Dashawn 833-6114
985-999 Not Verified (8 Hses)
1000Ⓓ Wilkinson George H & Mary .. 828-9132
1002 Alston W Van & Hope [2] ♠
1004Ⓓ Danieley M H ♠
1012 PILOT BAPTIST CHURCH 828-9810
+ POPLAR INTERSECTS
1116 BUILDING TOGETHER NEIGHBOR CENTER ministries 834-7626
1128 BISHOP FURNITURE & UPHOLSTERING 829-1200
PIEDMONT ALUMINUM & INSULATION INC contrs 821-3874
1130 HALIFAX MISSIONARY BAPTIST CHURCH 755-1194
+ MULBERRY INTERSECTS
+ C S X TRANS CROSSES
BUSINESSES 30 HOUSEHOLDS 104

BLOUNT ST S -FROM 200 NEW BERN PL SOUTH 2

· ZIP CODE 27601
+ NEW BERN PL INTERSECTS
11 CAPITOL DISTRICT LAW OFFICES lwyr 828-0363
+ MORGAN ST INTERSECTS
101 BRADLEY'S SERVICE auto reprs 834-5727
105-109 Not Verified (3 Hses)
110 STATE SECRETARY OF STATE (busn license info) 722-0641
112 100 UNITED ARTS COUNCIL OF RALEIGH & WAKE COUNTY INC 839-1498
+ HARGETT ST INTERSECTS
224½ Not Verified 4
+ MARTIN ST INTERSECTS
305 Not Verified
307 FLOWER BOX THE flower shop 828-7604
311 Not Verified
313b MACKIE CARTER G atty 821-2520
313d-313g Not Verified (2 Hses)
313a JUNIOR ACHIEVEMENT 821-2100
313 Not Verified
+ WOLFE ST INTERSECTS
325 Not Verified
329 PIZZA AMORE restr 832-2255
+ DAVIE INTERSECTS
403 Not Verified
423 PARKING LOT NO 15
425 Not Verified
425 HAIR CREATIONS BEAUTY SALON 834-6605
427 MASONIC BLDG OFC prince hall 834-5191
428 Not Verified
428 MEN AT WORK auto detailing .. 832-2425
+ CABARRUS INTERSECTS
500 CLAY'S SERVICE & GROCERY gro-serv 833-7179
501 TUPPER MEMORIAL BAPTIST CHURCH 834-7249
503 TUPPER MEMORIAL BAPT CH annex
505-508 Not Verified (3 Hses)
+ STRONACH'S ALLEY INTERSECTS
513 Not Verified
515 HINTON JAMES D STUDIO photog 833-8095
517 Not Verified
524 DEBNAM GEO C phys 832-1667
529 Not Verified
529 ACME CAB CO 832-6262
JUGGY'S HAIR DESIGNS 834-2236
100 Not Verified
+ LENOIR INTERSECTS
600 COMMUNITY DRUG STORE 832-8536
602-609 Not Verified (4 Hses)
611 Alston Romey 829-0801
613-617 Not Verified (3 Hses)
619 Parks John L & Essie [5] 755-1473
621 Phillips Rosa L [2]+ 834-9375
10
+ SOUTH INTERSECTS
701 Not Verified
+ WORTH INTERSECTS
+ MARTIN LUTHER KING BLVD INTERSECTS
803 HARRIS BARBER COLLEGE 834-3134
813a-813d Not Verified (4 Hses) 8
+ BLEDSOE AV INTERSECTS
900Ⓓ Hinton Evelyn N
902Ⓓ Logan Hazel N
903-907 Not Verified (6 Hses)
908Ⓓ Simpson Janell
909aⓇ Carpenter Sally
909b-912 Not Verified (10 Hses)
913aⓇ Raglin Sarah
913b-913 Not Verified (4 Hses)
917aⓇ Mc Dougal Ruby M
917b-919b Not Verified (3 Hses)
924½Ⓓ Ellis Clevel
930 Not Verified
+ LEE ST INTERSECTS
1002 Not Verified
1006Ⓓ Hunt Raynard
1101-1105 Not Verified (3 Hses)
1106Ⓓ Jones Patrick
1107Ⓝ Pouncey John F
1108Ⓓ Hunter Ada
1109 Not Verified
1110Ⓓ Hinton L A
1111 Not Verified
1112Ⓓ Young James
1113 Not Verified
1115Ⓓ Thomas Howard
1128Ⓓ Johnson Walter

S BLOUNT ST cont'd
1132Ⓓ Dove Kenneth B
1132 Not Verified
1200 HOPKINS OIL & PROPANE CO 833-5757
+ BRAGG INTERSECTS
1201 CAROLINA COACH CO bus lines 833-3601
CAROLINA TRAILWAYS (ADMN HDQUARTERS) 833-3601
+ BRANCH INTERSECTS
1328 Not Verified
1330 F & S FOOD MART
+ HOKE INTERSECTS
BUSINESSES 25 HOUSEHOLDS 83

BLOUNT ST S EXTN -FROM 1330 S BLOUNT ST SOUTH 6

· ZIP CODE 27603
1400 CARGILL INCORPORATED feed mfrs 899-6600
STATE DEPT OF AGRICULTURE GRAIN INSPECTION SERVS 733-4491
1421 Not Verified
1423 S & H TRAILER RENTAL MOBILE HOME REPR trlr rental mobile home repr 833-2243
1425 Not Verified
122 CAPITAL AREA TRANSIT bus lines 833-5701
1501 LITHOGRAPHY DESIGN 755-9542
1505 RALEIGH HARDWOOD CNTR 834-0999
1525 Not Verified
1525 SECURITY BONDED WAREHOUSE INC 834-1341
1525 Not Verified
CASPIAN INTERNATIONAL importers-mfrs 832-3010
1525 Not Verified
1526 CARDINAL INTERNATIONAL TRUCK trk & parts sls & serv 832-5871
CARDINAL INTERNATIONAL TRK overflow 832-5871
EQUIPMENT LEASING CO 832-7147
1526-1529 Not Verified (3 Hses)
1531 RALEIGH TRUCK LEASING 832-2873
BUSINESSES 12 HOUSEHOLDS 8

BLUE HERON WAY -FROM MOURNING DOVE DR EAST 77B

· ZIP CODE 27615
+ MOURNING DOVE DR INTERSECTS
8305 Katzenelson Mitchell P & Betty [2] ♠ 870-6417
8301 A M C CONSTRUCTION INC . 847-7774
Timmons Richard B & Linda [2] 847-7450
+ OAK LEAF CT INTERSECTS
8213 Wilkins James E [4] ♠ 846-8270
8212Ⓓ Robertson Truxel
8209Ⓓ Randolph Thomas B ♠ 846-0661
8208 Lin Jyh-Chau [2] 847-7316
8204Ⓓ Paris James R
8205Ⓓ Powell Gloria W
8201Ⓓ Bowling J C
+ NOT OPEN
BUSINESSES 1 HOUSEHOLDS 9

BLUE RIDGE RD -FROM GLENWOOD AV WEST 2 NORTH OF RIDGE RD 63A

· ZIP CODE 27609
2800 CRITICAL HEALTH SYSTEMS INC 873-9533
2500 421 WARCO INCORPORATEC 787-2128
2800 503 WAKE SURGICAL CONSULTANTS INC 781-0710
503 MADDOX THOMAS W phys 781-0710
503 HARTZOG H GERARD phys 781-0710
503 GOODSON J PHILLIP phys 781-0710
2801 SOUTHERN EYE ASSOCIATES eye clinic 571-0081
WARREN WORLDWIDE TRAVEL 105 TRI STAR HOMES AND REALTY real est 786-1132
+ MORNINGSIDE DR INTERSECTS
3424 Voogel Herman A & Joan [3] ♠ 783-6257
3432 Komeili Aziz [4] ♠ 781-5885
Komeili Diana A 781-5885
Komeili Parisa 781-5885
3520 Kearney Millious H [2] ♠ 787-1753
3521 Bishop C C [2]+ ♠ 787-4874
3530 Morgan Nathan R & Juanita [3]+ ♠ 787-4742
+ GLEN EDEN INTERSECTS
3608 Cooper Betty C [2] 782-7279
3607 Ray Mamie E [2]+ ♠ 787-4225
Harris Emily H 787-4225
3608Ⓓ Sheridan Margaret
+ TALL OAK TRL INTERSECTS
3612 Fowler A R [2] 783-9043
3616 Fowler Robert H [2]+ ♠ 782-2464
3620 Austin Christopher L [2] 781-4682
Austin Charlene P 781-4682
3621 Not Verified
3624Ⓓ Little Stephen B & Roberta
3628 Moore Willie A & Annette [2]+ ♠ 781-1143
3632 Pitegoff Alan J & Lynn [2] ♠ ... 787-1111
3636 Stewart Nora D & Teresa [2]+ ♠ 787-8057
3703Ⓓ Boda Victor
3713Ⓓ Satterwhite William D
3715Ⓓ Dement Shannon K
+ ARBOR DR INTERSECTS
+ NOREMAC DR INTERSECTS
+ TOWNEDGE CT INTERSECTS
3753Ⓓ Woolman J M & Joan ♠ 787-4331

BLUE RIDGE RD cont'd
+ CAMLEY AV INTERSECTS
3805 Not Verified
3814 Rickman Howell R & Ruby [2]+ ♠ 787-4339
3820Ⓓ Shattuck Douglas
+ HOLLY LA INTERSECTS
3830 Not Verified
3901 Freeman Theresa W [2] 782-4398
Freeman Theresa W 782-4398
Freeman Nicole D 782-4398
Freeman Adam 782-4398
Freeman Richard A 782-4398
3905 Not Verified
3909 Humphries C E [2]+ ♠ 781-4643
3909½ Not Verified
3915Ⓓ Galdy E
3916 Pagan Daniel [2]
+ EDWARDS MILL RD INTESECTS
3920 Hubbard Robin L [2] 783-9915
3936Ⓓ Stewart Noral D 783-6128
3942 Castellos Paul E [2] ♠ 782-6707
4000 Not Verified
4000 FOUR THOUSAND BUILDING bldgs ofc & public
4112 200 HOWARD PERRY & WALSTON RLTRS BETTER HMS & GARDENS rlty 782-5600
100 BELCAN SERVICES GROUP 783-9500
390-380 Not Verified (2 Suites)
4000 200 BLUE RIDGE CENTER FOR THERAPY & TESTING 782-4980
4112 700 Not Verified
+ GLENWOOD AV INTERSECTS
BUSINESSES 16 HOUSEHOLDS 35

BLUE WATER CT -FROM AVENT FERRY RD 59

· ZIP CODE 27606
+ AVENT FERRY RD INTERSECTS
4000 Not Verified
4000Ⓓ Singer Michael 859-0823
4005 Woods Robert L & Terri [5] 851-3653
4009 Not Verified
HOUSEHOLDS 4

BLUEBILL CT - 76B

· ZIP CODE 27615
8500 Arnott Garth D [2] 870-1018
8501 Hull Frederick C [2] 676-2672
8504 Comrie Geoffrey A [2] 848-1102
8508 Patnesky Michael E [2] 847-0959
8513Ⓓ Lee Paul 847-9008
8517 Schumacher Michael T [2] 848-1374
HOUSEHOLDS 8

BLUEBIRD CT -FROM JONES FRANKLIN RD EAST 166

· ZIP CODE 27606
+ JONES FRANKLIN RD INTERSECTS
4700 DUTCH VILLAGE APARTMENTS 851-8941
4700d Wells T Michelle [5] 851-0507
4700eⓇ Allred D 851-4268
4700 LAUNDRY ROOM
4700f Dachsel Michael J [3] 233-9345
4700gⓇ Hafiz Saji 233-3525
Hafiz Sajida H 233-3526
4701 Not Verified
4703bⓇ Anas Osama 233-4867
4703 Not Verified
4703g Adams G Mitchell [3] 233-5266
4703hⓇ Burdick Daniel 233-2904
4703iⓇ Coleman Chris & Teresa 851-7601
4704 Not Verified
4704gⓇ Biggs Jay 233-4992
4705d De Christopher Carmen [3] 859-3956
4705 Not Verified
4705iⓇ Balas Juliet 851-0115
4706d Lassiter Albert W & Beverly [4] 851-4209
Lassiter Travis H 851-4209
4706 Not Verified
4707 DUTCH VILLAGE APARTMENTS ofc 851-8941
4801 CARDINAL APARTMENTS 872-5656
4801a Richardson Russell L [4] 859-9438
4801bⓇ Hatfield M A 851-6733
4803aⓇ Ferrell Sylivia 859-3068
4805a Lehman James A Jr & Mary [4] 859-1147
4805c Workman Neil M & Mary [5] .. 851-6730
4807aⓇ Finn Charles 233-0434
4808aⓇ Adams Andrea 859-4255
4808cⓇ Blume T E 851-3140
4808NⓇ Coles Diana 859-9281
4809aⓇ Balvch Nasim 851-4853
4810aⓇ Bickle Amanda 859-4617
4810bⓇ Binge William
4810cⓇ Mashima Ted & Julie 859-4745
4810 Not Verified
4811aⓇ Cokely Bertie M 851-3925
4812aⓇ Barnes Merle 851-5990
Bush Marvin I 851-5990
4812dⓇ Byron Terry 233-8138
4813aⓇ Blough Bruce 851-3276
4813d Not Verified
4815aⓇ Hartley Dana 233-3826
4816aⓇ Burton Kevin R 851-0586
4816d LAUNDRY ROOM
4816e Fowler Jeremy [2] 859-3469
Edwards Jeff 859-3469
4818aⓇ Clemons Caryl 233-0486
4822aⓇ Fagan Lemuel D 859-0515
4822dⓇ Heam R M 851-6318
+ NOT OPEN
BUSINESSES 5 HOUSEHOLDS 42

BLUFF AV -FROM 1908 FAYETTEVILLE RD SOUTHWEST 11

· ZIP CODE 27615
+ FAYETTEVILLE RD INTERSECTS
108-225 Not Verified (2 Hses)
HOUSEHOLDS 2

BLUFF TOP CT -FROM COLDSTREAM CT NORTHWEST 62C

· ZIP CODE 27615
+ COLDSTREAM CT INTERSECTS
7700 Orban Richard A [5] 848-2068
7704 Redzik Gerald F [2]
7705 Fulghum Graham S [2]
7706Ⓓ Belt Michael T
7709 Von Windheim Jasko A [2]
7712 Bell Allan F & Lisa [2] ♠ 870-1430
7713 Quinn David A [5] ♠ 870-7519
7716-7717 Not Verified (2 Hses)
+ CUL-DE-SAC
HOUSEHOLDS 9

BLUFFRIDGE DR -FROM SAWMILL RD NORTHWEST 62C

· ZIP CODE 27615
+ SLATESTONE CT INTERSECTS
+ COLDSTONE CT INTERSECTS
7708 Not Verified
7712Ⓓ Henderson Jeffrey A ♠ 847-7572
7716 Hovis Allan R & Jill [2]+ ♠ 848-0022
7720 Washofsky Richard E [2] ♠
+ CLIFFSIDE CIR INTERSECTS
7800 Jones Kevin T & Helen [2]+ ♠ 847-2108
Jones Kevin P 847-2108
Jones Brian T 847-2108
+ STONEHENGE DR INTERESCTS
7804 Sheerin George T [2]
+ STONE CREEK WAY BEGINS
7912 Duffrin David W [2] ♠
7916 Byrd Robert M [2]
7917Ⓓ Merical John 676-4373
7921 Pitts Robert M Jr & Brenda [4] ♠ 847-5195
7925 Bennett John H & Helen [4] ♠ 870-6015
7929 Hurley Ted R [2] ♠
7933 Masterson Timothy F [2] ♠
+ PETWORTH PL INTERSECTS
+ PETWORTH CT INTERSECTS
8001 Brooks Jeffrey C [2] 676-3702
8005 Frazier Donald K & Kim [4] 848-8254
+ CHICHESTER CT INTERSECTS
8008 Poindexter Jimmy L & Carol [2] ♠ 846-6548
8009Ⓓ Clark Perry M ♠ 876-0250
8012 Smith Jeffrey B [2]
8013 Lee Mark S [2]
8017 Wilson Boyd E III [2] ♠
8021 Mersincavage Joseph J [2]
8025 Jones Amy L [2]
+ BRIDGEPORT DR INTERSECTS
HOUSEHOLDS 22

BLUFFSIDE CT -FROM WEDGELAND DR SOUTH 62E

· ZIP CODE 27615
+ WEDGELAND DR INTERSECTS
7200 Glass Michael C ♠ 848-8701
7201 Dykes Randall T [2]+ ♠ 846-3698
7204-7208 Not Verified (3 Hses)
7209 Rivage Kenneth J [2] ♠ 870-8618
7212Ⓓ Adkins Mike 846-5271
7213 Hill Whitney W Jr & Dee [2] ♠ 847-8466
7216Ⓓ Danton Robert 848-3046
7217 Johnson Junius P III [2] 846-7136
7220 Rodden Micheal R [2] 870-5742
Nattegheil David P 870-5742
7221Ⓓ Kinsinger Ellen ♠ 870-6454
7224 Goodwin Hal L Jr & Stacey [4] ♠ 870-7992
7225 Burt Craig R [2] ♠ 870-6773
Conti Marianne A 870-6773
7229-7233 Not Verified (2 Hses)
7237 Harvell Michael L 870-1531
Harvell Abigail
7241 Cooper Stephen W & Jacqueline [3] ♠ 846-3598
HOUSEHOLDS 16

BOAT HOUSE CT -FROM BRECKON WAY WEST 62C

· ZIP CODE 27615
+ BRECKON WAY INTERSECTS
1000Ⓓ Hendrickson Harvey A
1001 Chatten Shirley M [2]+ ♠ 848-4975
1002 Dicello Louis M [2]
1003 Caulberg Bobby J [2]+ ♠ 847-5798
1004 Pesavento Donna R [2]
1005 Dolan Stephen R [2]+ ♠ 847-7755
1006 Whitenton Deborah G [2] 848-1688
1007 Barham Brenda K [2]
1010 Snodgrass John W & Carrol [2] ♠ 847-1979
1011 Wilson Harold A [2] ♠ 676-0625
1012 Moses Jan M [4] ♠ 870-9083
1013 Fogle Mary E [2] ♠ 847-5752
1014 Spangler Donna M [2]+ 847-3414
1015 Jackson Baker H [2]
1016 Ludas Anne J [2]+ ♠ 846-2693
1017 Thompson James A [2] ♠
1021Ⓓ Mayd Phyllis L 847-0584
1023 Clements Frances B [2]+ ♠ 848-1905
1025Ⓓ Campbell-Peters Barbara ♠ ... 870-0899
1026 Not Verified
1027 Mc Lamb David E [2] 846-2843
HOUSEHOLDS 21

BOAZ RD -FROM 732 BAILEY DR SOUTH 1 EAST OF HADLEY RD 8

· ZIP CODE 27610
+ BAILEY DR INTERSECTS
1801 Lane Manley C [5] ♠ 828-3080
1804 Boykin Catherine H [2]+ ♠ 828-8583
1805 Glover Brenda B [2]
1808 Jones Annie B [2]
1809 Not Verified
1813Ⓓ Howard M T
+ DARBY INTERSECTS
1901 Currin Lillian B [2]+ ♠ 829-0920
1904Ⓓ Smith Ann
1905 Ballentine William E & Lorraine [2]+ ♠ 832-6572

DAVIE ST 1997

DARBY ST cont'd
813 SAINT AMBROSE EPISCOPAL CHURCH 833-8055
BUSINESSES 1 HOUSEHOLDS 11

DARE ST (ROANOKE PARK)-FROM 300 W AYCOCK NORTH 2 SOUTHEAST OF WHITAKER MILL RD 35

· ZIP CODE 27608
+ *AYCOCK INTERSECTS*
1603 Burnette Claiborn W [S]+ 834-5960
1605 Hale Charles W II & Jennifer [Z] 833-5484
+ *PERRY ST INTERSECTS*
1700@Crawford Michael P Jr
1701 Daly William F [S]
1702 Thompson Rosa G [S]+ 821-5650
1703@Smith Marshae P
1704 Haugaard Andre & Abbie Wilson [S] 834-2982
1705 Moore Eric M & Suzanne [S] 821-0875
Moore Suzanne R 821-0875
1706 Mc Ghee David R [S]+ 828-3648
1707 Spader Allan D & Diana [S]+ 831-9412
1708@Gilbert Jonathan B
1709 Not Verified
+ *BICKETT BLVD INTERSECTS*
HOUSEHOLDS 12

DARE TER -FROM 600 HAYWOOD ST EAST 10 NORTHWEST OF ALSTON ST 12

· ZIP CODE 27601
+ *HAYWOOD AV INTERSECTS*
1 Not Verified
2 Burt Paulette [Z] 833-7468
3-7 Not Verified (5 Hses)
8@Serrian Frances 834-9449
9-11 Not Verified (3 Hses)
12 Hinton Eva S [S]+ 834-7024
13 Not Verified
14 Crowder Tamer S [S] 821-7916
15 Mangum Dorothy S [S] 834-6187
16 Not Verified
17@Penny Linda
18@Gibson Lucy M
19 Sooknanan Marvette M [S]
20@Mitchell Latonya
+ *HAYWOOD ST INTERSECTS*
HOUSEHOLDS 20

DARIEN DR -FROM 1800 DIXIE TRL WEST 2 NORTH OF LEWIS FARM RD 143

· ZIP CODE 27607
+ *DIXIE TRL INTERSECTS*
3101 Starck Jack D & Astor [S]+ 787-1515
3102 Not Verified
3104 Strickland Daniel Allen & Sarah [Z] 787-0554
Bradsher Bennie L Jr & Sarah [Z] 787-7418
3113 Parker John Mason III & Mattie [S]+ 787-6475
3114 Smith Thomas H Jr & Vicki [S]+ 782-6516
3119 Hood William B & Betsy [S]+ 787-7871
Hood David A 787-7871
3120 Park Hubert V & Mary [S]+ 787-5711
3125 Smith Pomeroy II [Z] 783-7418
3201 Childers Catherine T [S]+ 787-5441
3207 Kelly James F & Helen [S]+ 787-4309
3208 Kelly Mark C & Joan [4] 783-7660
3215 Cook Jerry A & Marilyn [S]+ 787-2171
3219 Stephens Dorothy L [S]+ 782-7099
3225 Troutman Rev Craig S [S]+ 787-4191
+ *RIDGE RD INTERSECTS*
HOUSEHOLDS 15

DARLINGTON PL (OAK PARK)-FROM CONNELL DR SOUTH 1 WEST OF WEAVER DR 67B

· ZIP CODE 27609
+ *CONNELL DR INTERSECTS*
4100@Hutton Bruce R
4104@Boatwright Colin Byrn 571-1843
4108 Deakle Eleizabeth M [S] 881-8464
4109 Kendall Richard T & Elizabeth [S] 787-3304
4112 Watts Lester T Jr & Marie [S]+ 787-9230
+ *NOT OPEN*
HOUSEHOLDS 5

DART LA -FROM 216 HECK ST EAST 1 NORTH OF E JONES ST 24

· ZIP CODE 27601
+ *STATE ST INTERSECTS*
+ *HECK ST INTERSECTS*

DARTFORD CT -FROM CAPSTONE DR EAST 62E

· ZIP CODE 27615
+ *CAPSTONE INTERSECTS*
7500 101 Not Verified
201 Falk Jean B [S] 847-2582
301 Pohlman William R [Z] 676-4048
102 Livingston K [Z] 676-8564
202 Becker Alan [S] 846-1310
302 Not Verified
103F Keylon Donna D [S] 848-6758
203 Kopp Henry Geo & Pauline [Z] 870-1443
303 Not Verified
7500 Not Verified
+ *CUL-DE-SAC*
HOUSEHOLDS 10

DARTMOUTH RD (FARRIOR HILLS)-FROM SIX FORKS RD EAST 1 SOUTH OF E LASSITER MILL RD 54

· ZIP CODE 27609
+ *SIX FORKS RD INTERSECTS*

DARTMOUTH RD cont'd
34 Not Verified
+ *CAMELOT DR INTERSECTS*
100@Galt John 787-0252
105 Vick Charles D & Ruth [S] 782-8524
109 Byrd Sally C [S]+ 782-0803
110@Herring W B 787-2420
113 Forsythe Maydell C [S]+ 787-0870
116 Furr William J [Z] 787-0799
117@Driver Ronald W 787-3497
120 Mullin Robert Bruce & Viola [S]+ 783-6845
121 Pridgen Faye A [S]+ 787-2207
125 Loftin Ronald M [S]+ 781-4208
126 Shaffer Amy H [S]+ 781-4080
130 Woodard Roland D & Wilda [S]+ 787-2002
+ *ROCKDALE DR INTERSECTS*
200 Mc Hugh Patrick M & Mary [S]+ 787-7170
201 Norris Patrick J [S]+ 787-0075
206@Ringrose Thomas P 787-3418
207 Stegall Charles B & Carolie [S]+ 787-5741
210-213 Not Verified (2 Hses)
216@Gordon Anita 571-7076
217 Not Verified
220 Kilgore Jack A & Marilyn [S]+ 782-5188
+ *WOODSIDE DR INTERSECTS*
221 Smith William B & Rosa [S]+ 787-0877
300 Vacant
301 Kippenhan B Wm & Jane [4] 781-8044
305 Gage William M [Z] 787-2780
306 Burnette Michael N [S]+ 783-8398
310 Bailey Cora J [S]+ 787-3427
311@Fletcher John 571-7286
314 Stallings Charles F & Gladys [S]+ 781-9428
+ *LAMBETH DR INTERSECTS*
400 Bryant Bennie R [S]+ 787-3146
403 Dixon Della M [S]+ 787-6654
404 Not Verified
408 Thirakoua Keng & Lei [S]+ 783-5465
409 Motyliński Richard G [Z] 782-8615
412@Robertson Jamee D 881-0215
500 Not Verified
504 Youngmark William B & Sharon [S] 782-8022
505 Mc Keller F Norment [S]+ 782-1045
508 Naimes Sasiuliah [S] 781-6125
509 Not Verified
512 Nutter Charles D & Marilyn [S]+ 787-6142
513 Holmes William D & Karen [Z] 571-6662
517 Pruitt Charles H [Z] 510-0082
521 Lamm William E [S]+ 787-5665
Lamm Evelyn E 787-5665
601 Not Verified
+ *BREVARD PL INTERSECTS*
604 Moran Eileen P [S]+ 787-8156
605 Smith Charles Wm & Mary [S]+ 782-2763
508 Debord Teddy J & Karen [Z] 781-5665
+ *AMHERST LA BEGINS*
700 Sroka Robert C & Janette [Z] 881-0464
704 Pendergrass Jerry C & Denese [4] 782-6158
705 Schwartz Steven S [Z] 783-0425
708 Furr Rev William J & Bobbie [S]+ 781-5626
709 Maurer Joseph A Jr & Diane [S] 781-8102
712 Not Verified
713 Creech Johnny [S]+ 781-2634
716 Matthews Richd Glenn [S]+ 782-6044
720 York Theo H & Vivian [S]+ 782-7131
+ *CONVERSE DR INTERSECTS*
HOUSEHOLDS 57

DARWIN CT -FROM CODES RIDGE RD 67B

· ZIP CODE 27612
6201 Not Verified
+ *BARRINGTON DR INTERSECTS*
HOUSEHOLDS 1

DAVIDSON ST (NORTH HILLS)-FROM 4600 PAMLICO ST WEST 1 SOUTH OF BICKETT RD 66

· ZIP CODE 27606
+ *PAMLICO ST INTERSECTS*
600 Barclay William J & Jeannette [S]+ 787-6000
601 Perrin Nell [S]+ 787-1341
Bowling Myrtle W 787-1341
604 Lane Frank & Marjorie [S]+ 787-2124
605@Hunt Elizabeth L
+ *PITT ST INTERSECTS*
608 Howell M A & Margaret [S] 881-9980
Howell Emily C 881-9980
612 Adcock Will E & Daphne [S]+ 787-0801
616@Wiley Robert A & Stacey
620 Not Verified
+ *YADKIN DR INTERSECTS*
700@Hood Rusty & Sarah
704 Elleman Thomas S & Charlotte [S]+ 782-6685
705@Mayes Willard A
708@Cox Zack D Jr & Evelyn
709 Hughes Benjamin H [S] 782-8489
712@Cangelosi Guy G & Connie
713 Not Verified
713 Irby Amie D
716 Gustafson Neil C & Sharon [S] 783-6345
Gustafson Sharon W 783-6345
719 Helms Charles L & Frances [S]+ 782-5586
720 Vitaglione Thomas J & Frances [S]+ 782-6082
723@Wood Scott M & Suzanne
724@Mignacci Alfred A & Carol
727 Miller Charles W [S] 781-0319
Mc Lean John A 781-0319
Meyers David 781-0319
728 Not Verified

DAVIDSON ST cont'd
731 Mendler L A & Margaret [S]+ 782-2543
+ *HYDE ST INTERSECTS*
801 Sikorski Nicholas I & Bertha [S]+
804@Chua Lorenzo S & Milwyda
805@Welby Charles W & Eleanor
808 Morrison Rayburn M & Patricia [S]+ 782-1034
809 Not Verified
812 Mc Burney Matilda M [S]
813@Pflaging Sean P & Lea
816@Lewis William M
817@Guy Julia J
820 Grigsby Carroll M & Nancy [S]+ 787-5759
821@Thaxton John A & Jean
824@Kovolew Paul & Laurie
+ *RICHMOND ST INTERSECTS*
900 Ross Ronald A & Alicia [S] 781-4779
904@Mudge Marilyn
Mudge Harley L Jr
905 Schubart Charles S & Lucy [S]+ 787-2545
908 Not Verified
+ *CURRITUCK DR INTERSECTS*
HOUSEHOLDS 39

DAVIE ST E -FROM 400 FAYETTEVILLE ST EAST 4

· ZIP CODE 27601
+ *FAYETTEVILLE ST INTERSECTS*
50 MC LAURIN PARKING CO parking lot
+ *WILMINGTON INTERSECTS*
109 COOPER'S BARBECUE 832-7614
110 Not Verified
119 PARKING LOT
122 PARKING LOT
+ *BLOUNT INTERSECTS*
201 105-109 Not Verified (3 Suites)
201 RODWELL DIANE STUDIO watercolor painting 664-8908
202 CAPPEL TONI G artist 664-8908
203 KIDD JENNIFER & CHARLES BUTLER JWLRY jewelers retail 829-1885
204 PHILLIPS MADONNA mixed media arts 833-0601
205-104 Not Verified (2 Suites)
207 NEWELL LENI artist 829-0247
206 HIGHSMITH KYLE OIL PAINTING painting 821-3098
208 Not Verified
210 LITTLE MARRIOTT watercolor oils 832-0802
211 LEAK ALICE pntg contr
LE PERE ANN E artist 821-1533
212 Not Verified
213 SHANK PAM artist 833-9964
214-215 Not Verified (2 Suites)
216 Not Verified
217-305 Not Verified (9 Suites)
101 ARTSPACE organizations . 821-2787
103-105 Not Verified (2 Suites)
+ *BLAKE INTERSECTS*
14
+ *PERSON ST INTERSECTS*
300 DAVIE STREET UNITED PRESBYTERIAN CHURCH 834-8855
314 Not Verified
316@Moore Mary D
317 Not Verified
+ *LOVES LN INTERSECTS*
318 Raulston James C [Z] 833-9638
320 Cooper Edgar J & Alma [S] 829-3687
322 Smith Marceline D [S]+ 832-7993
+ *BLOODWORTH ST INTERSECTS*
404 EAST END BARBER SHOP 832-4061
406 DAVIE STREET MINI MART 833-9999
+ *EAST ST INTERSECTS*
501 WALKER GEO W dentist 834-4932
505a-508 Not Verified (5 Hses)
512 RALEIGH RESCUE MISSION WHAREHOUSE INCORPORATED
+ *CHAVIS WAY INTERSECTS*
536-538 Not Verified (3 Hses)
539a Tucker Noralie [S] 828-3723
539b-540 Not Verified (2 Hses)
541a Wheless Mary L [S] 836-8413
541b-573 Not Verified (22 Hses)
+ *S SWAIN ST INTERSECTS*
18
+ *SWAIN ST INTERSECTS*
611a-611b Not Verified (2 Hses)
611c Wilson Lucy A [Z] 829-1464
812 Ector Carlos [Z] 838-5393
619 FIDELITY LODGE NO 277 821-2088
+ *HAYWOOD INTERSECTS*
708@Thomas Mary L
709a-709b Not Verified (2 Hses)
709c Frazier C [S] 856-0634
710 Gordon Dorothy T [Z] 821-0595
Gordon Gregory 821-0595
715-720 Not Verified (6 Hses)
721@Cobb Jesse C
723 Nowell Annie [S] 834-2817
+ *ALSTON BEGINS*
+ *ALSTON INTERSECTS*
728 Roberts Louis [S] 836-6932
+ *WALSER ST INTERSECTS*
800 Hunter Mary F [S]+ 839-8499
Rogers Lorenzo 839-8499
801-804 Not Verified (3 Hses)
805 TRINITY FREE WILL BAPTIST CHURCH 828-9292
806-808 Not Verified (2 Hses)
+ *MONTAGUE PL INTERSECTS*
810-812 Not Verified (6 Hses)
815 Copeland C L [Z]
816 Scott Abe Jr [S]+ 832-4232
817 Scott William [S]+ 833-5133
818 Judkins Edward A [Z] 833-8239
820@Scott William J Jr & Janice
20
+ *FREEMAN INTERSECTS*
904 Not Verified
909 Apartments

E DAVIE ST cont'd
1 Not Verified
2 Stines James B [S]+ 839-0621
3 Robinson Helen [S]+ 839-6734
4-10 Not Verified (7 Apts)
913 Hill Joseph T & Sheila [S] 821-5037
+ *STATE INTERSECTS*
1001 Not Verified
1005 Young Waddell H & Gail [S] 828-2295
1009 Boykin Alma [S]+ 832-2823
1011@Merritt Bernad 832-5607
1013 Payne Annie L [S]+ 828-8217
1015 Blaylock Cassie [S]+ 834-5676
1017 Not Verified
1018 LUCILLE HUNTER ELEMENTARY SCHOOL 856-7675
+ *TARBORO INTERSECTS*
1103 Not Verified
1105 Ahmad William F & Eunice [Z] 839-0142
1107 Daan Carl A & Gina [Z] 828-4764
+ *ROCK QUARRY INTERSECTS*
1109 Not Verified
1111@Clacks James 832-2242
1115 Not Verified
+ *BART INTERSECTS*
1304 Robinson Mary L [S]+ 833-0193
1308 Barnes William H & Ermine [S]+ 828-2985
1400 Carter Wilmoth A [Z] 828-9772
1408 Leach John [S]
1418 Brooks Willie L & Patty [4] 834-8189
+ *MERRY WOOD DR INTERSECTS*
1500 Mc Call James W [S]+ 828-2827
Mc Call Camilyn 828-2827
1512@Mc Coy Robert
1600 Baker Laddie & Hoyle [S] 821-5318
Baker Michael R 821-5318
+ *SHERRYBROOK DR INTERSECTS*
1604 Mc Lean W M [S]+ 833-9048
1608 Flagg Frank J & Louise [S]+ 834-0901
1609 Turner Frank L & Augusta [S]+ 832-7729
1612 Foy David M [S]+ 829-1697
1615 Debnam George C & Marjorie [S]+ 834-4602
1616 Perry William A Jr & Elsie [S]+ 832-4311
+ *BATTERY DR INTERSECTS*
BUSINESSES 41 HOUSEHOLDS 118

DAVIE ST W -FROM 400 FAYETTEVILLE ST WEST 103

· ZIP CODE 27601
+ *FAYETTEVILLE ST INTERSECTS*
15 S & S BEAUTY SHOP 832-3672
33 AMERICAN BAIL BONDS 832-9002
33 Not Verified
35@Lowry Richard 755-1230
3
+ *GALE INTERSECTS*
+ *SALISBURY INTERSECTS*
7
+ *MAC DOWELL INTERSECTS*
200 TURNER TIRE SERVICE INC ... 832-7518
201 Not Verified
220 MORT'S INCORPORATED trophies 828-2887
227 BUFFALO TIRE & AUTOMOTIVE CORP parts 833-2575
+ *DAWSON INTERSECTS*
319-321 Not Verified (3 Hses)
323 SURE FIT UPHOLSTERY 828-8808
+ *COMMERCE PL INTERSECTS*
327 NORTH BROTHERS CO div of natl serv ind inc 821-5010
328 Not Verified
330 ACTION DESIGN designers indus 833-2691
+ *HARRINGTON ST INTERSECTS*
406 Not Verified
410 POWERHOUSE FITNESS CENTER 833-4840
412 WEST END THE bar 821-3186
+ *NFK SOU CROSSES*
BUSINESSES 10 HOUSEHOLDS 8

DAVIS ST -FROM 1800 OBERLIN RD 1 SOUTH OF FAIRVIEW RD 39

· ZIP CODE 27608
+ *OBERLIN RD INTERSECTS*
2601@Fletcher Fred
2609 Porter Andrew Alan [S] 881-0194
2611 Not Verified
2613@Hobson Ruth W 781-6720
2614 Not Verified
2616 Kidd K A [S] 782-7926
2518-2519 Not Verified (2 Hses)
2620 Mills Julius C Jr & Joyce [S]+ 787-6006
2621 Rochelle James G Jr [Z] 782-0271
Rochelle Claytee 782-0271
2622@Williams Joseph
2627 Peebles Powell [S]+ 787-2422
2630 Conklin Andrew J & Mary [S] ... 782-7802
2631 Smalls Harold J & Judy [S]+ 782-9387
2635 Williams Nelson J [S]+ 782-0084
Williams Kathryn 782-0084
2638 Forbes Marilyn R [Z] 782-5882
2639 Mc Mahan J Robert & Franky [S]+ 787-0765
Mc Mahan Robert W 787-0765
2640 Not Verified
2642 Warren Donovan L & Elizabeth [S]+ 782-0949
2650 Winborne Thomas B & Jean [S]+ 787-9022
2667 Olejar Peter P & Patricia [S]+ 783-7828
2671 Livingstone Daniel A & Patricia G Palm [S] 783-8406
+ *DOVER RD INTERSECTS*
HOUSEHOLDS 22

DAVY LA -FROM E LENOIR ST SOUTH 12

· ZIP CODE 27601
+ *FREEMAN ST INTERSECTS*

DUPLIN RD cont'd
1514 Shor Gerald T [D]+ ♠ 787-5525
1515 Franklin Ralph L [2] ♠
1517 Coots Alonzo F & Catherine [D]+ ♠ 787-5518
1518 Newby J Parks & Frances [D]+ ♠ 787-7062
+ ***DEAD END***
HOUSEHOLDS 73

DUPONT CIR -FROM S BOYLAN AV EAST 13
· ZIP CODE 27603
+ ***BOYLAN AV INTERSECTS***
102 Brookman Fred A [2] 755-9720
102½ Crosby H [3] 832-7465
104 Massey Landon C [2] ♠ 828-7708
104½-106½ Not Verified (3 Hses)
+ ***KINSEY ST INTERSECTS***
324 HINES W J COMPANY archt woodworkers 833-6561
328 W J HINES CO overflow
330 Vacant
408 Not Verified
410 White Martha [2] 821-9367
414 1 CORPORATE SURPLUS used otc furn-rel 832-7663
2 CORPORATE SURPLUS overflow
3 PURPLE DOOR STUDIO art studio 755-1461
4 PARKER MIKE CABINETRY cabt mkrs 833-5117
+ ***CABARRUS ST INTERSECTS***
BUSINESSES 6 HOUSEHOLDS 9

DURALEIGH RD -FROM GLENWOOD AV SOUTH 67B
· ZIP CODE 27612
+ ***GLENWOOD AV INTERSECTS***
5014 DURALEIGH OFFICE SUPPLY 781-2840
6010 1 VIDEO CORNER 571-7576
2 JUN LEE'S TAE KWAN DO 571-1234
5910 101-119 Not Verified (5 Suites)
123-125 APPLIANCE WORLD 571-1803
127 BARBER'S CUSTOM PICTURE FRAMING 787-2232
129 MAIL BOXES ETC 571-7100
131-137 Not Verified (4 Suites)
+ ***PLEASANT VALLEY DR INTERSECTS***
5600 101 SHARKEY'S PLACE BAR AND GRILL 783-5448
+ ***BLUE HERON WAY INTERSECTS***
TEXACO GAS STATION MARKET 881-7768
104 CHINATOWN EXPRESS restr 782-1111
105-108 COUNTY PUBLIC LIBRARY (west popular landing br) 881-1344
109 ALLSTATE INSURANCE... 782-9183
110 CASCADE CLEANERS 783-0808
111 PIZZA HUT..... 781-1133
112 ALL TUNE AND LUBE 781-7272
+ ***DELTA LAKE DR INTERSECTS***
+ ***MC NEELY DR INTERSECTS***
5600 Ⓓ Helmer Lawrence..... 787-2826
5514 Ⓓ Whitehead Robert..... 781-5127
5512 Harvey-Walker Bernadine [3]... 781-7263
+ ***DEEP HOLLOW DR INTERSECTS***
+ ***SHARPE DR INTERSECTS***
5417 Not Verified
5415 Ⓓ King Ollie E..... 787-7577
5413 Blake James M & Virgina [3] ♠ 787-1839
5409 Not Verified
5408 DURALEIGH PRESBYTERIAN CHURCH
5319 Ⓓ Branch Betty..... 510-5258
5310 Morgan C L [3] ♠ 782-8646
5306 Latas Brian G & Georgia [4] ♠ 782-5297
5222 Ⓓ Sharpe Kevin..... 420-0044
5222½ Not Verified
5218 Lewis Nancy P [3] 781-0044
5212 Vick S Stewart [3] ♠ 782-7538
Vick Kelly 782-7538
Vick Stacey J..... 782-7538
5206 Bott Christ [3] ♠ 420-0494
+ ***WEAVER DR INTERSECTS***
BUSINESSES 24 HOUSEHOLDS 15

DURHAM DR -FROM SHERWEE DR SOUTH 111
· ZIP CODE 27603
+ ***SHERWEE DR INTERSECTS***
3201 Not Verified
3221 Office Building
Rooms
101 R C PRINTING 779-6444
104 COFFEE BUTLER SERVICE coffee del 779-3222
127 WRIGHT'S BUILDING SPECIALTIES bldg sup ... 662-1764
121 Not Verified
118 MOTION INDUSTRIES INC sell indus parts 779-7400
115 KIDS CONVERTIBLES INC 779-4600
112-107 Not Verified (2 Suites)
BUSINESSES 7 HOUSEHOLDS 2

DURWESTON CT -FROM LODESTAR DR NORTH 62G
· ZIP CODE 27615
2200 Ⓓ Donau Deborah E
2204 Orr Randy M [3] 847-8155
2205 Aronson Jerry R [2] ♠ 848-1920
2208 Spencer Barbara K [2] 870-6701
2209 Klimczyk Timothy F [5] 848-9982
2212 Hill Michl Earl [3] ♠ 846-5076
2213 Lamattino John E [2] 847-7678
2216 Ⓓ Doughtety Kevin E..... 870-1883
2217 Carpino Joseph & Jennie [5] ♠ 870-1186
2220 Ⓓ Murphy Douglas H
2221 Novek Steven J [2]
2224 Ⓓ Dixon Kurt L
2225 Weddle Steven W [2]
2229 Noon William A [5] 870-0410

DURWESTON CT cont'd
HOUSEHOLDS 14

DUTCH GARDEN CT -FROM WOODSHOE LA NORTH 67
· ZIP CODE 27613
4300 Ⓓ Hogan K M 781-3531
4301 Ⓓ Waite Alan O 783-0630
4304 Goldsberry Paul C & Joy [3] ♠ 781-1158
Goldsberry Wesley H..... 781-1158
4305 Weaver Robert W [2]..... 781-7195
4308 High Thomas R & Bina [D]+ ♠ 782-7512
4309 Ⓓ Leggett Patric..... 881-9962
4312 Merrill Dana A [D]+ ♠ 845-9098
4313 Taylor Hilary J & Edna [5] ♠... 787-7090
4316 Wright John W [D]+ ♠ 787-4267
4317 Rawls Cyrus Franklin Jr & Susan [D]+ ♠..... 782-7793
4320 Ⓓ Choi Y I..... 782-3152
4321 Ⓓ Crew Robert & Eliza..... 571-1110
4324 Ⓓ Lahti Douglas & Cherie..... 571-0463
4325 Ⓓ Shandor Steve 781-9560
4328 Ⓓ Luten T D..... 510-4297
4329 Ⓓ Blackley E C..... 571-0428
+ ***WOODENSHOE LA INTERSECTS***
HOUSEHOLDS 16

DYLAN CT -FROM 5900 FARM GATE RD NORTH 366
· ZIP CODE 27606
+ ***FARMGATE INTERSECTS***
600 Petersen K [3] ♠ 851-8741
601 Pickett T [2]
602 Costin Chris F [3]..... 859-4238
603 Ⓓ Holloway Bobby
604 Zarriello Annette [2]
605 Ⓓ Hall David
606 Ⓓ Wall Tracy
607 Clark Joyce H [2]
608 Ⓝ Orates Otto F
609 Ⓓ Hughes Patricia A
610 Ⓓ Hill Chris R
611 Not Verified
612 Ⓓ Isley Malcolm ♠
613 Ⓓ Bullock Herman
615 Holquist A [3]..... 859-9437
HOUSEHOLDS 15

DYLAN-HEATH CT -FROM BAEZ ST EAST 39
· ZIP CODE 27608
+ ***DEAD END***
1300 Messer A S [6] ♠..... 832-5808
1301 Garr Karen D [7] ♠..... 829-9480
1302 Ⓓ Dunn Mary
1303 Ⓓ Stronach A M
1304 Not Verified
1305 Vick Thomas [5]..... 856-9910
1306 Lee Herbert W [6] ♠..... 828-7409
1307 Not Verified
1310 Burwell Virginia Gaye [7] ♠..... 834-9266
1311 Rasdorf Gail S [D]+ ♠..... 828-3025
1342 Ⓝ Agner John S
1313 Stroebel J [3]..... 829-1619
1314 Ⓓ Rogerson Anissa W
1316 Nowell Margaret A [6] ♠
1319 Ⓝ Ballengee C A..... 832-7159
1320 Clark Ruth A [6] ♠..... 828-6151
1321 Ⓓ Woodall S E..... 828-4580
1322 Ⓓ Pope M L
1323 Williford Joanne A [6] ♠ 833-6136
1324 Ⓓ Peterson D Wayne..... 833-6521
1325 Not Verified
+ ***BAEZ ST INTERSECTS***
1326 Not Verified
1330 Barefoot Virginia C [4]..... 833-9316
1332 Fernald Kathy [6] ♠..... 821-4650
1334 Ⓓ Howell Murray S Jr ♠
1336 Mason Tonia D [6] ♠..... 828-3973
1340 Kirkwood Joanne F [4] ♠ 834-4933
1344 Ⓓ Mather Kevin E
1346 Wade Wm Franklin Jr [D]+ ♠... 832-1355
+ ***BAEZ ST INTERSECTS***
HOUSEHOLDS 29

E S KING VILLAGE -A HOUSING PROJECT LOCATED AT THE WEST END OF STATE UNIV CAMPUS 285
· ZIP CODE 27607

EAGLE TR -FROM HIKING TR EAST 76B
· ZIP CODE 27615
+ ***HIKING TRAIL INTERSECS***
3200 Roberts Gary & Thea [2]
3204 Burnett Robert I & Rhonda [2]
3205 Ⓓ Overton Dewey R Jr & Deborah
3208 Hytoff Harry & Sara [2]
3209 Trower Thomas K & Denise [3] ♠
+ ***LEADER LA INTERSECTS***
3213 Womack Jay K & Cathy [5] ♠.. 676-3014
3216 Atwood John R & Marcia [3] ♠ 848-9197
3217 Riley Susan A [3]..... 846-6850
3220 Lascala Joseph J & Michele [2] ♠
+ ***WALKING STICK TRL INTERSECTS***
3301 Yates Robbin A [5] ♠..... 676-3527
3304 Slaughter J Wacho [2] ♠..... 870-6794
Smith Cathy 870-6794
3305 Jones Marvin L & Evelyn [3] ♠ 676-2689
3308 Gupta Sanjay & Neelam [2]
3309 Jamison Michael C & Teresa [2] ♠
3313 O'Connor Timothy J & Regina [3] ♠ 848-3249
+ ***(NOT OPEN)***
HOUSEHOLDS 15

EAGLETON CIR -FROM 2000 QUAIL RIDGE RD NORTH 52
· ZIP CODE 27609
+ ***QUAIL RIDGE RD INTERSECTS***
2000-2017 Not Verified (10 Hses)
HOUSEHOLDS 10

EAKLEY CT -FROM 800 MERWIN RD WEST 60
· ZIP CODE 27606
3704 Love Joseph William & Harriette [D]+ ♠ 851-0577

EAKLEY CT cont'd
3709 Ⓓ Wynands Harry A & Marietta ♠ 851-1663
3710 Cope Will A [D]+ ♠ 851-1879
3712 Younts Bryce R & Hazel [D]+ ♠ 851-0235
3713 Ⓓ Occhipinti Michael A & Linda.. 851-1893
3716 Scales William H [D]+ ♠ 851-2094
3717 Horton H Robert & Roberta [2] 851-0193
3720 Liner Hugh L & Mary [D]+ ♠ ... 851-0372
3721 Kreem Aaron M & Martha [D]+ ♠ 851-1474
3724 Ⓓ Smith Frances G 851-8631
3725 Moore Harry B & Sally [4] ♠... 851-3144
3728 Roselli Michael W & Charla [2] ♠ 851-0297
3729 Lail James E & Joann [D]+ ♠
3732 Richardson Charles R & Sylvia [D]+ ♠ 851-1763
3736 Caddy James J Jr & Gloria [2] 851-5520
+ ***SWIFT DR INTERSECTS***
HOUSEHOLDS 16

EAST FOREST DR -FROM 208 FOREST RD NORTHEAST 53
· ZIP CODE 27605
+ ***FOREST RD INTERSECTS***
205 Elkan Gerald H [7] ♠..... 834-2727
212 Ⓓ Otersen Mark..... 839-2277
214 Ⓓ Raper Michael..... 833-9911
214½-225 Not Verified (3 Hses)
+ ***BARDEN DR INTERSECTS***
302 Foote Vincent M [D]+ ♠..... 832-4731
304 Blalock Alvin C [D]+ ♠ 828-1448
308 Paul Gregory L & Mary M Hartpaul [7] ♠ 829-9197
GREG PAUL BUILDERS contractors houses 829-9197
+ ***VAN DYKE AV INTERSECTS***
308-310 Not Verified (2 Hses)
312 Ⓓ Hunt P J..... 755-1587
314 Bland Richard P & Catherine [D]+ ♠ 833-5280
+ ***PARK DR INTERSECTS***
+ ***W JOHNSON INTERSECTS***
BUSINESSES 1 HOUSEHOLDS 13

EAST LAKE DR -A CONTINUATION OF LAKE DR EAST 33
· ZIP CODE 27609
2416 Crockett Kenneth R & Melanie [3] ♠ 787-5187
2420 King Kelly S [D]+ ♠
2424 Walters John L Jr & Molly [5].. 781-0353
2426-2426 Not Verified (2 Hses)
2432 Lassiter William C [D]+ ♠ 782-5349
Lassiter Charles R..... 782-5349
2436 Ⓝ Snyder Thomas E
2440 Valone Audrey [2] ♠
2442 Not Verified
2444 Ⓓ Stancill Robert
2446 Autrey John [5] ♠..... 571-7636
2520 Kennedy Willard L [D]+ ♠..... 782-7773
+ ***WHITE OAK RD INTERSECTS***
HOUSEHOLDS 12

EAST ST N -FROM 500 NEW BERN AV NORTH 26
220 Gillen Robert G & Lee Ann [D]+ ♠ 856-0210
GILLEN ROBT G & ASSOCS consultants 834-1747
221 Mc Ghee James E & Ellen [D]+ ♠ 833-3127
Mc Ghee Edward V..... 833-3127
223 WEEMS MUSIC..... 833-5199
224 Hill Gary D [6] ♠..... 821-2964
+ ***LANE INTERSECTS***
308 Brown Michael P & Kristi [2]..... 828-0491
309-310 Not Verified (2 Hses)
311 Culbertson Stanley E [3] 32
· ZIP CODE 27604
+ ***OAKWOOD AV INTERSECTS***
405-408 Not Verified (3 Hses)
409 Boone Mary E [5] 546-0253
410 Earp Mary A [D]+ ♠..... 828-9757
411-412 Not Verified (2 Hses)
413 Ⓓ Flood Kevin..... 833-6332
414 Hobart John D Jr [2]..... 821-2703
Hobart Kay L..... 821-2703
415-415½ Not Verified (2 Hses)
+ ***POLK ST INTERSECTS***
504 Corbin Phil & Linda [4]..... 828-2045
507 Harris Jean B [3] ♠ 839-8252
509 Not Verified
512 Hanson Elizabeth F [5]..... 832-2479
514 Harris Joseph L & Juanita [D]+ ♠ 832-6315
Harris Austin T..... 832-6315
516 Davison Pamela K [D]+ ♠ 834-3520
517 Ⓓ Ellis Ronald G..... 828-3691
519 Mc Laughlin Jeff & Cindy [3] ♠. 839-0569
520 Acker Marjorie L [D]+ ♠..... 834-1726
521 1 Pharr Jacob G & Mary [6]..... 821-7525
2-5 Not Verified (4 Apts)
523 Davis Timothy & Sally [4] ♠..... 821-2552
524 Not Verified
525 Hunter Lillian P [D]+ ♠..... 832-6084
526 Not Verified
527 Kapp M Keith & Mary Chancy [D]+ ♠ 833-4226
526 Bridges M L [5] ♠..... 832-4177
+ ***EUCLID ST INTERSECTS***
529 Gongeware Thomas A [D]+..... 839-2310
Kohl Pamela L..... 839-2310
530 Mace Ronald L [D]+ ♠ 832-7162
531 Ⓓ Devine Samuel..... 833-7489
532-533 Not Verified (2 Hses)
534 Ⓓ High Curtis R..... 831-1738
+ ***BOUNDARY ST INTERSECTS***
603 Not Verified
805 Ⓓ Briggs K L..... 839-2392
607 Not Verified
609 Stevens Eric & Susan [3]..... 821-0017
611 Not Verified

N EAST ST cont'd
616 Dove Hiram K [6] ♠..... 828-0378
618-620 Not Verified (3 Hses)
624 Eagle Kathleen R [3]
+ ***PACE ST INTERSECTS***
700 Lyle Mary Lynn [5]..... 839-8381
701 Not Verified
703 Machen Naudain [3]..... 834-6656
704 Crew James C & Glenda G Mackie [6] ♠..... 839-2293
705 Cosgrove Bruce & D Anne [7] ♠ 834-7041
706 Moran Thomas G & Clarice [5] ♠
707 Holloway Lottie W [D]+ ♠..... 833-5056
+ ***FRANKLIN ST INTERSECTS***
BUSINESSES 2 HOUSEHOLDS 61

EAST ST S -FROM 500 NEW BERN AV SOUTH 16
· ZIP CODE 27601
+ ***MULLENS LA INTERSECTS***
13 CITY FIRE DEPT eng co no 3 ... 831-6725
+ ***MORSON ST INTERSECTS***
101 Not Verified
+ ***HARGETT INTERSECTS***
208 Ⓓ Edwards Virginia
212-212a Not Verified (2 Hses)
218 Ⓓ Cooper Angela
219 MID-TOWN MINI MARKET
219b-219c Not Verified (2 Hses)
220 Ⓓ Gillen Robert Garner & Lee
231 Vacant
231 KEY TO HAIR 821-1784
GOLDEN COMB HAIR SALON (OVERFLOW)
231a-231b Not Verified (2 Hses)
+ ***MARTIN ST INTERSECTS*** 14
+ ***MARTIN ST INTERSECTS***
303-305 Not Verified (2 Hses)
306 Blalock Alphonza [3]
Hooker Donald W
308 Not Verified
310 Jeffries Dianne P [2]
Jeffries Michael E
322 SMITH TEMPLE FREEWILL BAPTIST CHURCH 833-8647
+ ***DAVIE ST INTERSECTS***
414 Not Verified
418 WILKINS CAR CLEANING & REPAIR 832-1477
+ ***CABARRUS ST INTERSECTS***
500-518 Not Verified (9 Hses)
518½ Ⓓ Wilcox Evalee C ♠..... 832-4174
522 Malone John Jr & Pauline [D]+ ♠ 828-1933
527 Smith Archie C & Bertha [D]+ ♠
+ ***LENOIR ST INTERSECTS***
605 Not Verified
607 Harris Gertrude H [D]+ ♠..... 832-7669
Maddox Charles..... 832-7889
609-611 Not Verified (2 Hses)
613 Giles Aretha E [3]..... 832-2119
615 Irving Vivian E [D]+ ♠..... 832-4925
+ ***E SOUTH INTERSECTS*** 10
+ ***SOUTH ST INTERSECTS***
701 Howard Wilbert L & Juanita [6].. 821-5760
707 Jones Frances G [2] ♠..... 832-1872
709 Davidson Joseph R [3] ♠..... 829-0579
Davidson Joseph R Jr..... 829-0579
Dockery Jesse L..... 829-0579
711 Not Verified
712 Jeffers Anthony [3]..... 829-8020
714 Hicks Victoria H [6]..... 832-6676
715 Not Verified
716 Rogers Cheryl D [2]
717 Not Verified
719 Page John A & Denise [2]..... 836-8387
720 Williams C [3]..... 829-0027
721a-721b Not Verified (2 Hses)
722 Covington Ernestine [2]
723 Watkins Dashia B [D]+ ♠..... 832-2445
724-725 Not Verified (2 Hses)
725½ MERRITT'S BEAUTY SHOP ... 829-9051
+ ***WORTH INTERSECTS***
801 Moses Mabel M [3] ♠..... 832-2710
802 Greene John P [D]+ ♠..... 833-6371
804-811 Not Verified (3 Hses)
812 Ⓓ Peacox William E
814 Price Martha L [7]..... 828-2948
Price Henry E..... 828-2948
815-820½ Not Verified (7 Hses)
+ ***SMITHFIELD ST INTERSECTS*** 8
+ ***BLENDSOE AV INTERSECTS***
901 Ⓓ Miles A S
901½-904 Not Verified (2 Hses)
905 Ⓓ Mordecai A E
906 Not Verified
908 Ⓓ Bradbury Martha
909 Ⓓ Williamson Donzell & Lunnie
910 Ⓓ Avent Irma Jean
911 Ⓓ Haywood Princess
912 Not Verified
913 Ⓓ Chavis Maggie
914-918 Not Verified (3 Hses)
921 Ⓓ Toole Etta D
925 Ⓓ Sorrell Junious N
929 Ⓓ Curtis William A
931a Ⓓ Harrington R
931b Not Verified
+ ***LEE ST INTERSECTS***
1106 Not Verified
1108 Ⓓ Washington Ellen
1112 Ⓓ James Vita
1113 Ⓓ Upchurch Carolyn
1114 Not Verified
1115 Ⓓ Mc Coy Alma
1117 Ⓓ Mc Alister Jettie M
1118 Not Verified
1120 Ⓓ Dolby Harriet
1129 Ⓓ Lasister Charles K
+ ***BRAGG INTERSECTS***
1200-1200½ Not Verified (2 Hses)
1201 Apartments
+ ***BRANCH INTERSECTS***
1300a Ⓓ Thompson Herbert

TP	Adjoining	Source
-	✓	R.L. Polk & Co Publishers

HARGETT ST 1997

WORTHY & WACHTEL
COMMERCIAL REAL ESTATE - CONSULTING - APPRAISING - BROKERAGE
3803-B Computer Dr., P.O. Box 17843 (27619) 781-6300

2900 ESSEX CIRCLE
781-1115

1st International Insurance Agency, Inc.

INSURE

HARDING ST *cont'd*

408@Kerrigan Christopher F
409 Not Verified
412 May Macy H 2 ♠ 833-8027
414-416 Not Verified (2 Hses)
417 Bradford Arthur E & Frances 2+ ♠ 828-9819
418-418½ Not Verified (2 Hses)
419 Burgess M Shepard & Ellen 2+ ♠ 829-0713
420 Crowder Hildreth P 2+ ♠ 832-1186
420½@Jacobs Cathy
423@Sinclair Lori

+ WATAUGA ST INTERSECTS

500 Beasley R Don & Mary 2+ ♠ .. 828-6529
501 Not Verified
501 2 Not Verified
502 Legg Frances B 2+ ♠ 834-2864
503 Barbour Agnes H 2+ ♠
504@Payne F Kathleen ♠
505-509 Not Verified (3 Hses)
510 Austin Edna E 2+ ♠ 833-8544
511 TEMPLE BAPTIST CHURCH missionary hse 834-6584

+ CLIFTON ST INTERSECTS

600 Taylor Milton H & Mavis 5 ♠... 834-0496
601 Fort Lottie S 2+ ♠ 829-0885
602@Burnette Earl L
603 Not Verified
604 Williford Lennie H & Peggy 2+ ♠ 829-9396
605 Massey Walter H 2+ ♠ 834-5582
606 Not Verified
607@Rutherford Stephen H
608 Ingram James H & Gail 2 ♠ ... 836-8777
Ingram Gail B
609 Tucker Rebecca J 2 ♠ 832-5032
610@Stephens Laura M
611 Not Verified
612 Mendenhall G 2+ ♠ 834-1988
Mendenhall R W Jr 834-1988
613 Burn Junius R & Julia 2+ ♠ .. 834-1964
615@Flowe John

BUSINESSES 1 HOUSEHOLDS 42

HARDWICK DR -FROM HARPS MILL RD SOUTHEAST 76

· ZIP CODE 27615

+ HAYMARKET LA INTERSECTS

7800 Geib Arthur & Lois 2 848-4322
7804 Jones Bertram A & Martha 2+ ♠ 847-1917
7805 Riggsbee Commie W 2+ ♠ 847-5482
7806 Ruscher Robert P 2 ♠ 518-2222
7809 Brock Helen V 2+ ♠ 847-4036
7812 Hudgens Thomas K 2 847-0396
7813 Rhyne Jimmie L 2 847-1380
7816 Champ Raymond L 2+ ♠ 847-9366
7817 Meese C James Jr & Gale 7 ♠ 847-5345
7820@Bailey H A 848-0085
7821 Lynch Gregory V 3 847-0431
7824@Tokunaga A 846-5365
7825 Pray Mark H & Barbara 2+ ♠ 847-7086
7828-7829 Not Verified (2 Hses)
7832 Lee Sang W 2 847-7765
7900 Sanwald Roger C & Judith 2+ ♠ 847-1260
7904 Woo Thomas T 3 ♠ 847-9994
7905 O'Sullivan Edward J & Janice 2+ ♠ 847-1205
7908 Howe Jane E 2 847-7900
7909 Madey Robert T Jr 3 676-7605
7912@Jacobson John J 847-4387
7916@Lohr Robert 846-6037
7920 Arundel Karla C 2+ ♠ 847-1906

+ HARPS MILL RD INTERSECTS

HOUSEHOLDS 24

HARESNIPE CT -FROM WATERSIDE DR NORTHEAST 67

· ZIP CODE 27612

3900@Goode Hattie 781-2609
3902-3914 Not Verified (2 Hses)
3916@Johnson Buddy 782-4846
3918 Not Verified
3920@Maxwell Pamela 881-9357
3922 Not Verified
3924@Jones D 510-4042
3926 Not Verified
3928@Robinson Dale 510-4926
3930-3946 Not Verified (9 Hses)
3948@Freeman Deborah 571-2962
3950-3956 Not Verified (4 Hses)
3958@Smith Al C 781-1069
3960-3982 Not Verified (5 Hses)

HOUSEHOLDS 30

HARGETT ST E -FROM 133 FAYETTEVILLE EAST 1 NORTH OF MARTIN ST 2

· ZIP CODE 27601

+ FAYETTEVILLE ST INTERSECTS

10 Not Verified
12 SELLERS II hair care 833-4185
12½ Not Verified
13 MECHANICS & FARMERS BANK 821-4611
14 DOWNTOWN WIG MART 856-1000
16 MOTON LESTER R jwlr 828-5052
18 Not Verified
20 LADIE'S SHOP 832-1286

+ WILMINGTON INTERSECTS

104 NICHOLSON'S BEAUTY SALON 828-2232
106 NICHOLSON'S BARBER & STYLE SHOP 828-2232
108 Not Verified
108½ BURNS KIEFER ARCHITECTS P A 821-4047

E HARGETT ST *cont'd*

110 Not Verified
112 100 INDEPENDENT WEEKLY THE newspaper 832-8774
102-103 Not Verified (2 Suites)
112 Not Verified
200 CLEARSCAPES ARCHITECTURE 821-2775
113-115 Not Verified (2 Hses)
115½ DOT'S BEAUTY SALON 828-7598
117 ALL YEAR ROUND jam & jellies 833-1702
119-128 Not Verified (2 Hses)
126 HAMLIN DRUG CO. 828-2485
126½ 200 HILLIARD THOS III lwyr .. 834-8877
HALLMARK BUILDING THE bldgs
CAPITAL ECONOMIC DEVELOPMENT CORP 832-4524
128 10 WOMENS CENTER THE 829-3711
201 HAYTER REYNOLDS & JEWELL landscape archt 821-5074
202 NORTH CAROLINA ENVIRONMENTAL DEFENSE FUND orgn 821-7793
203 Not Verified
300 U S FEDERAL PUBLIC DEFENDER criminal defense 856-4236
301 Not Verified
130 ROBERTSON'S OPTICIANS 821-0769
131 HAYWOOD CHAS dentist 834-7688
131½-132 Not Verified (2 Hses)
133 LANE DAVID P JR dentist 821-3255
133½ HERITAGE ARTS book store .. 826-7174
134 Not Verified
136 ABACUS THE restr 833-1483

+ BLOUNT ST INTERSECTS

201 DISABLED AMERICAN VETERANS THRIFT STORE 833-7939

16

+ PERSON ST INTERSECTS

306 Not Verified
314 RALEIGH RESCUE MISSION INC THE 828-9014

+ BLOODWORTH ST INTERSECTS

402 Not Verified
408@Jones Lenora
412 Not Verified

+ EAST ST INTERSECTS

500 WINTERSHAVEN APARTMENTS 828-9464
101 Mc Carter Gladys L 5 834-6185
102 Lee Zella 5 833-5020
103 Not Verified
104@O'Neal Ruth L 832-2008
105 Smith Edgar & Nora 4 755-1071
106 Lee William L 2 833-1029
107 Bass Minnie H 5 821-9079
108 Morgan Dixie M 3 832-6376
109 Pearson Castell 3 832-0008
110 Diggs Richard 5 829-3680
111 Dudley Estella B 5 821-4879
112-201 Not Verified (4 Apts)
202 Vacant
203 Umphrey Hollis 5 839-1385
204 Evans Connie 5 832-1085
205 Vacant
206 Ausby Bessie 2 231-9465
207 Whitaker Amanda J 5 828-4081
208 Boehme Catherine 5 828-8002
209 Jones Mary 5 833-0313
210-211 Not Verified (2 Apts)
212 Williams Dessie T 5 834-4823
213 White Herman 3 834-9836
214 Overstreet Gracie 5 773-9042
215 Not Verified
216 Judkins Edna Mae 5
217 Not Verified
218@Gray Mildred
219 Anderson Bernice J 5 826-5072
220 Autry Frances 5 832-1497
221 Green Mary S 3 834-7740
222 Sturdivant L E 5 833-4391
223 Mitchell Helen 5 834-4066
301 Snipes Charles H & Izetta 5 832-3520
302 Morgan Brookse 3 828-5460
500-305 Not Verified (3 Apts)
306 Utley Carrie L 3 839-8584
307 Myers Essie 3 833-7063
308 Feimester Dorothy 3 828-6879
309 Not Verified
310 Bizzell Perunia D 5 834-4253
311 Murphey Adell I 5 833-4077
312 Donley Marcia 3 839-5730
313 Hinton V 3 832-8189
314 Not Verified
315 O'Neal C 3 833-0734
315-317 Not Verified (2 Apts)
318 Penney Rose B 5 832-5749
319 Phillips Cecilia 3 834-2274
320 Mangum Elizabeth J 5 833-8554
321 Crudup Esther G 3 829-0158
322 Mason Sarah 5 755-3823
323 Not Verified
548½ Not Verified
548 Cooper Mable 2
548 Not Verified
554 YOUNG WOMEN'S CHRISTIAN ASSN (EAST RALEIGH BR) 834-7386
567 WAKE COUNTY OPPORTUNITIES INC org 833-2685

+ SWAIN INTERSECTS

18

602-603½ Not Verified (3 Hses)

E HARGETT ST *cont'd*

604 Davis Henry Jr 2+ ♠ 832-0345
608 Not Verified
612 Hinton Edward F 3 856-0197
612½-614 Not Verified (3 Hses)
615 Apartments
1-7 Not Verified (7 Apts)
619@Freeman Lillian C
619½ Not Verified

+ HAYWOOD INTERSECTS

627 Campbell Luther & Roxana 2+ ♠ 828-7004

+ POWELL AL INTERSECTS

700-702 Not Verified (2 Hses)
702 Mc Coy Calvin N
703 Griffin Michael A 2
704 Not Verified
705 Collins Cleopatra G 2 833-5455
708 Van Dyke Constance 2
709-711½ Not Verified (4 Hses)
712 SIMPLY UNIQUE SALON 828-1601
715 Not Verified
716 Montague Alice 2+ 833-8582
Thompson Ingrid 833-8582

+ SPENCE INTERSECTS

717@Lane Major
718 Thomas Jennifer R 3 755-0190
720 Not Verified
721 Pope Lillie Mae 2+ ♠ 834-4070
Ford Daborah 834-4070
722 Not Verified

+ CAMDEN INTERSECTS

800 Sanders George 2 ♠ 834-8969
801-813 Not Verified (6 Hses)

+ BLADEN INTERSECTS

815-822 Not Verified (4 Hses)
823@Christman Duanna F
826-827 Not Verified (2 Hses)
828@Dunuton Dorothy
829 Not Verified

20

+ FREEMAN INTERSECTS

900 Not Verified
901@Lennon Roland 839-1678
902@Walton Jab 821-9035
904 Newkirk Esther P 3 832-2388
Newkirk Leon A 832-2388
905 Not Verified
907@Rodman Mary 834-9839
908-908½ Not Verified (2 Hses)
909 STUDIO NINE HUNDRED & NINE 832-0333
910 WILLIAMS BEAUTY SHOP 834-0906
911@Lett Della M
912 HARGETT STREET LAUNDROMAT 834-5214

+ STATE ST INTERSECTS

· ZIP CODE 27610

+ TARBORO INTERSECTS
+ LINCOLN CT INTERSECTS

1108-1113 Not Verified (2 Hses)

+ PETTIGREW INTERSECTS

1200 Turner Floreiss A 2+ ♠ 829-0870
1205 Not Verified
1206 Boston Cornelia 2 833-5891
1208 Not Verified
1210 Taylor Harriett M 2+ ♠ 832-1570
1211 Brown Laura J 2+ ♠ 828-8656
Brown John H Jr & Geraldine . 828-8656
1212 Mitchell Helen M 2 832-7044

+ BART INTERSECTS

1301@Thomas Joanne 821-4863
1302@Watkins Herbert 755-1632
1304@Garner Moses A 829-9242
1305a@Edwards Charles M 832-1670
1306 Mc Daniel Kather 2 834-2051
1307@Streat La Bora 755-1105
1309a Not Verified
1311@Petty Dena 838-8342
1312 Smith Mable W 2 832-4189
1313 Not Verified
1315 Whitaker Paul & Mary 2+ 834-6685

+ PARRISH INTERSECTS

BUSINESSES 36 HOUSEHOLDS 161

HARGETT ST W -FROM 200 FAYETTEVILLE WEST 1 SOUTH OF MORGAN 1

· ZIP CODE 27601

6 RALEIGH BUILDING THE 832-8743
Rooms
204 NORTH CAROLINA MUNICIPAL COUNCIL INC 832-1474
206 CARTER & ASSOCIATES consit 829-1389
303-304 Vacant (2 Suites)
310-403 Not Verified (4 Suites)
404 WILLIS ROBERT J atty 821-9031
407-410 Not Verified (2 Suites)
501 SMITH JOHN C ofc 834-0761
502 GREENSBORO NEWS & RECORD newspaper bur 832-5549
503 DURHAM MORNING HERALD (RALEIGH BUR) 834-2850
505 PARKER B MOORE GENERAL INSURANCE 832-8791
506 Vacant
507 BEWLEY LAWRENCE & ASSOCIATES consulting firm 834-4801
510 NOLAND EVERETTE J lwyr 821-0933
510 FOGEL MARK E atty 833-8852
512 Not Verified
600 EAST CENTRAL COMMUNITY LEGAL SERVICES 828-4647
601 CONFERENCE ROOM

W HARGETT ST *cont'd*

603 EAST CENTRAL COMMUNITY LEGAL SERVS overflow
701 NORTH CAROLINA CENTER FOR PUBLIC POLICY RESEARCH 832-2839
704-705 Vacant (2 Suites)
709 STOTT E GREGORY lwyr 828-7000
801 Not Verified
804-809 Vacant (3 Suites)
810 ANDERSON GEO M ATTORNY OFC atty 755-1000
812 Vacant
901 Not Verified
902 FAYETTEVILLE OBSERVER TIMES THE newspapers 856-9673
ASHEVILLE CITIZEN TIMES NEWPSPAPER 834-4055
905-910 Not Verified (2 Suites)
1000 LAWLER CONSULTING .. 833-3500
1004 CALDWELL & CORKHILL lwyrs 828-6300
1010-1012 Not Verified (2 Suites)
1014 CONFERENCE ROOM
1100 KNUDSEN KARL E lwyr. 826-5566
1100 GLENNON RAYMOND C cpa 828-5566
1100 ELLINGER JEFFREY R atty 826-0555
1110 N C FREE NON-PROFIT RESEARCH GENL ASSEMBLY associations-misc 828-3733
7 GRIFFIN PRINTING INC 832-6931
19 COMMERCE BUILDING THE 828-9404
19 Vacant
Rooms
201-404 Not Verified (14 Suites)
405 BRANNON DAVID S atty . 821-9852
406-504 Not Verified (5 Suites)
507 CHARLOTTE OBSERVER THE ofc 834-6471
512 D F I GROUP INCORPORATED 833-7289
601-604 Not Verified (3 Suites)
606 BEAUTY SPOT THE beauty shop 832-8406
700 ANDERSON & ANDERSON attys 821-1940
701 COX R DENNIS optom 834-2821
702-801 Not Verified (2 Suites)
809 SOUTHLIGHT JUDICIAL SERVICES substances abuse agcy 828-4892
19 Not Verified
STATE DEPT OF LABOR WAGE & HOUR 733-2152
1000 SCHWARTZ RICK A & ASSOCIATES lwyr 821-9011
1010 Not Verified
19-21 Not Verified (2 Hses)

+ SALISBURY ST INTERSECTS

107 Not Verified
111 MARTIN BUILDING
111 Not Verified
111a BYRUM LEON OPTICIANS INC 832-0538
112 FIRST PRESBYTERIAN CHURCH parking lot 821-5750
113 NEWS & OBSERVER classified dept entrance
118 Vacant
116½ Not Verified
118 Vacant
120 CAPITAL CITY DELI CAFE 833-3877
125 Not Verified
127 PROFESSIONAL BUILDING 821-8023
Suites
104 LITTLE & LITTLE LANDSCAPE ARCHITECTS 821-5545

+ DAWSON ST INTERSECTS

201 Not Verified
300 CAMPBELL EDWARDS & SILLMON lwyrs 833-3333
302-406 Vacant (7 Suites)
408 MILLER ROBERT A atty .. 833-9646
500-501 Vacant (2 Suites)
700 SHAPIRO & KREISMAN lwyrs 826-4282
800 R M A RISK MANAGEMENT ASSOC security consulting 834-8584
502 Vacant
600 EVERETT GASKINS HANCOCK & STEVENS attys 755-0025
128 SOUTHERN BELL TELEPHONE & TELEGRAPH CO INC network oprns 821-8367
128 Not Verified
BELL SOUTH COMMUNICATIONS 821-8850

5

+ MC DOWELL ST W INTERSECTS

222 CITY MUNICIPAL BUILDING 890-3000
Rooms

+ NUMBERED IRREGULAR

101 CITY PERSONNEL director 890-3315
101 CITY PERSONNEL emp dept 890-3315
102 INSURANCE & SAFETY insurance claims 890-3320
104 CITY FINANCE DEPT payroll div 890-3235
105-106 Not Verified (2 Suites)

WORTHY & WACHTEL
COMMERCIAL REAL ESTATE - CONSULTING - APPRAISING - BROKERAGE
781-6300
3803-B Computer Dr., P.O. Box 17843 (27619)

2900 ESSEX CIRCLE
781-1115
Independent Insurance Agents
INSURE

MARINER CIR *cont'd*
2124 Weaver Dannie S [2]
2125 Costello William J [2]
2128 Kilcup Dan W [2]
2129 Kudratt Eric C [2]
2132 Newton Johnny M & Patricia [5] ♠ 831-9590
2136 Batista Carlos [2]
2140 Schofield Edwin F [2]
+ COURIER CT BEGINS
2201 Daves Gwen D [2]
2204 Fulkerson Glenn Dale & Katherine [3] ♠ 629-1290
2205 Mc Lymore Joetta F [2] 387-8176
2208 Not Verified
2209 Williamson Donzell Jr [2]
2212Ⓜ Miller Michele 856-9221
2213 Singh Sardar [7] ♠ 832-0425
2216 Saunders Jeff R Jr [7] ♠ 829-1089
2217 Marlowe William S [2]
2220Ⓝ Datz Gregory G 365-0895
2221 Beam Miles A III [7] 856-0063
2224 Blanchard Ronald G [B]+ ♠ 828-8190
2225Ⓢ Sawyer Mike 821-4261
2228 Peebles Darryl P Sr [2]
2229 Genna Bernard J [2] 828-1220
2232 Ramsey Calvin W [4] ♠ 839-1552
+ SIERRA DR INTERSECTS
HOUSEHOLDS 33

MARINER DR -FROM SNOW WIND DR NORTH 62G
· ZIP CODE 27615
+ SNOW WIND DR INTERSECTS
8704 Capps Allan B & Nancy [5] ♠ 848-7951
8705 Rivera Patricia A [2]
8708 Frankel Nancy [2] ♠
Rosenzweig Don
8709 Cohn Allan M & Cathy [4] ♠ 846-2646
8712 Franz Robert M & Cheryl [5] ♠ 846-2939
8716 Shealey Larry W & Julie [5] ♠ 846-9018
Shealey Chris W 846-9018
+ LODESTAR DR INTERSECTS
HOUSEHOLDS 8

MARION RD (HOME ACRES)-FROM 516 RUSH ST SOUTH 111
· ZIP CODE 27610
+ RUSH ST INTERSECTS
2806 Louis Wallace & Loretto [2] 834-5620
2808 Not Verified
2810Ⓡ Morris D M 834-8019
2810-2814 Not Verified (2 Hses)
2818Ⓡ Best Elgain 546-0756
2909a-2913 Not Verified (3 Hses)
2919 Marshall James H & Jane [B]+ ♠ 828-3335
+ SHELDON DR INTERSECTS
3002 Karim Blonnie & Mary [B]+ ♠ .. 828-3986
3006 Not Verified
+ PINEVIEW DR INTERSECTS
HOUSEHOLDS 12

MARK ST -FROM 112 SMITHFIELD SOUTH 10
· ZIP CODE 27601
+ BLEDSOE AV INTERSECTS
1004 Daye Minnie H [5] ♠ 832-9944
1005Ⓡ Davis Eugene Jr & Wanda
1020a-1020b Not Verified (2 Hses)
+ LEE INTERSECTS
1103Ⓡ Moore Cynthia
1104Ⓡ Vaughn Laron
1104b Not Verified
1107 Blaylock Johnnie C [2]
1108a-1108b Not Verified (2 Hses)
1109 Dunn Wesley L [B]+ ♠ 833-8517
1110Ⓝ Lews Joan
1111 Perry Mamie G [2]
1113Ⓡ Bennett Carlos
+ BRAGG INTERSECTS
HOUSEHOLDS 14

MARKET PLAZA -FROM 231 S WILMINGTON ST 2
· ZIP CODE 27601
20 Office Building
Suites
+ S WILMINGTON ST INTERSECTS
200 ALLEN & PINNIX Iwyrs 755-0505
200 ALLEN & PINNIX P A Iwyrs 755-0505
+ FAYETTEVILLE ST MALL INTERSECTS
BUSINESSES 2

MARLBOROUGH RD -FROM 2400 BOSWELL RD NORTHEAST 342A
· ZIP CODE 27610
900 Carroll Corrine M [B]+ ♠ 833-5075
903 Haynes Robert F Jr [3] 217-9086
904 Rose Arthur W Jr & Ruth [B]+ ♠ 834-9578
905 Glover Lillian J [B]+ ♠ 834-4482
906 Not Verified
907 Hall Rex B [B] ♠ 755-3959
908 Not Verified
+ SHEFFIELD RD INTERSECTS
909 Trent Oscar L & Rella [B]+ ♠ 833-0590
910½ Seagroves Lillian [B]+ 821-7158
910 Strickland Sadie J [B]+ ♠ 828-2099
912 Beard Lynn & Alice [7] 833-6985
914 Rose Elmon F [B]+ ♠ 834-1490
+ GLASCOCK INTERSECTS
1001 Carmichael Halbert H & Anne [B]+ ♠ 832-4128

MARLBOROUGH RD *cont'd*
1009 Robertson Sam [4] 833-9991
+ KENNINGTON RD INTERSECTS
1105 Burgess Pernell & Reatha [6] .. 828-7544
+ REMINGTON RD INTERSECTS
1109 Fields Alfred G & Ruth [B]+ ♠ .. 832-2209
1113 Marvin Fred & Lucinda [5] ♠ ... 832-1989
1117-1125 Not Verified (3 Hses)
1129 Taylor Mattie R [5] ♠ 833-0791
1130 POWELL LEWIS H ELEMENTARY SCHOOL 856-7737
1133 Not Verified
1137 Williams Lewis M & Elsa [6] ♠ 833-5912
Williams Adonna G 833-5912
1141Ⓙ Jackson I 821-1171
+ KING CHARLES RD INTERSECTS
1200 Beasley Roy H & Edna [B]+ ♠ 834-6288
1201Ⓡ Johnson Chris H 856-1290
1206 Not Verified
1207Ⓡ Blackwell Wayne 834-7743
1210 Vinson James T [4] 832-5656
1211 Mc Kenzie Margaret [B]+ ♠ 832-2522
1213 Hall Walter B & Grace [B]+ ♠ .. 832-7110
1214 Sledge Patricia H [6] ♠
+ EUSTON ST INTERSECTS
1300 Long Truman G [B]+ ♠ 832-1567
1304 Smith Ethelyn P [B]+ ♠ 832-5215
Blankenship Brend 832-5215
1308 Smith Teresa [3] 832-5334
1309 Jones Roger [B]+ ♠ 832-2622
1312 Lewis Wayne & Pat [6] ♠ 828-3031
1313 Graves R [7] ♠ 833-7685
1316 Crowder E D [6] 833-3565
1317Ⓓ Lewis Kim M 756-3746
1320 Winegar Norman [5] ♠ 839-1795
1321Ⓡ Hinton Mable 822-7357
1324Ⓡ Chambers C 829-9053
1325 Adewunmi Blessi [5] ♠ 834-9539
1328Ⓡ Stark William B 821-2036
1329Ⓡ Mc Cormick J 828-6072
1332 Fields S D [B]+ ♠ 832-2591
1333-1336 Not Verified (2 Hses)
1340Ⓡ Ward Adie L 832-0676
1344 Hagins P [3] 821-4242
1348 Ross Danny L & Linda [7] ♠ ... 829-5833
+ MILBANK ST INTERSECTS
1400 Bunn Albert A & Mary [B]+ ♠.. 833-9977
1405 Mc Caskill Archie B & Rachel [B]+ ♠ 834-7932
1406 Not Verified
1412Ⓡ Valentine E B 832-4145
1418 Howell Charles W & Patricia [B]+ ♠ 829-0583
+ RUMSON RD INTERSECTS
BUSINESSES 1 HOUSEHOLDS 57

MARLIN CT -FROM 3501 ARROWWOOD DR EAST 150
· ZIP CODE 27604
+ ARROWWOOD DR INTERSECTS
3704 Fowler Diana P [3] ♠ 872-9312
3705 Grainger Larry [3] 790-8199
3708 Perry Barry T & Cheryl [7] ♠.. 790-0038
3709 Reynolds John L & Edith [B]+ ♠ 872-0544
3712Ⓡ Price L A 876-1328
3713 Rhue Annette U [B]+ ♠ 790-7015
3716Ⓡ Marr Clyde M III & Ellen 878-4366
3717 Woomer Clark F [3] 876-2228
3720 Forgeng Joseph T [3] 790-9014
+ NOT OPEN
HOUSEHOLDS 9

MARLOWE RD -FROM LANDOR RD NORTHEAST 1 SOUTH OF DREWRY LA 148
· ZIP CODE 27609
+ LANDOR RD INTERSECTS
316 Not Verified
325 Rohde Richard G [7] ♠ 781-2607
401 Turner Joseph G Jr [B]+ ♠ 787-2239
407 Matthews Neil F & Elizabeth [6] ♠ 787-1774
410Ⓡ Rosser L W 787-9813
411 Sessoms Ron A [7] ♠ 781-7174
414 Dixon Wright T Jr & Prince [B]+ ♠ 782-2764
415 Holland Leon [B]+ ♠ 782-2299
418 Lucey Donald T & Shirley [B]+ ♠ 782-2931
419 Brown B W & Adele [B]+ ♠ 782-1282
422 Munford Bailey [B] ♠ 782-1050
423 Hawkins David D & Jennifer ♠ . 571-7049
427 Wallace Betty T [3] ♠ 782-1888
430 Brown Walter L Jr & Jane [B]+ ♠ 787-1887
431 Harris John B Jr & Ann [B]+ ♠. 787-1871
+ DRUMMOND DR INTERSECTS
500Ⓡ Kelly Stan A 782-1773
501Ⓡ Lee Joseph I 787-1572
504 Rustin William C Jr [B]+ ♠ 782-0836
507 Harris John L [6] 782-9429
508 Scruggs Marcus L & Evelyn [B]+ ♠ 787-6353
511Ⓡ Santer Fred 787-1657
512 Wilson S Leigh & Nancy [B]+ ♠ 787-0031
515 Menwrth Charles R & Patricia [B]+ ♠ 787-2961
516 Hall Harvey K & Katherine ♠.... 783-1838
520 Not Verified
521Ⓓ Ellington W W 787-2209
524 Mc Connell John D Jr & Linda [B]+ ♠ 782-0506
525Ⓓ Smith George T 784-1924
528 Hoover Paul A Jr & Dorothy [B]+ ♠ 787-1260
531 Bucher Dorcas M [B]+ ♠ 787-0159
532 Rouse Charles F Jr & Ann [B]+ ♠ 781-5956

MARLOWE RD *cont'd*
+ DRUMMOND DR INTERSECTS
600Ⓡ Fountain Richard & Emily 881-9305
601 Park M M [B]+ ♠ 787-1068
604-605 Not Verified (2 Hses)
608 Miller Philip R [B]+ ♠ 782-4506
612 Watkins Charles G & Jean [B]+ ♠ 787-5587
615Ⓡ Marlowe Anderson & Yvonne ... 782-1518
616Ⓓ Millward David & Jean 782-9480
619 Hayes Richard I & Susanne [B] ♠ 782-0387
Hayes Hazel E 782-0387
620 Joyner Walton K & Lucy [B]+ ♠ 787-0704
624Ⓡ Eberhart Allen 881-0064
627Ⓡ Minton Wm Wesley III 781-1809
628 Lefort Charles E & Terry [7] ♠.. 787-9269
1412 Not Verified
632 Kennedy Charles H & Eleanor [5] ♠ 787-0754
+ CHAUCER INTERSECTS
700Ⓡ Hassinger S H 787-2620
704Ⓡ Jackson James H 783-5088
705 Robbins Tula Carter [B]+ ♠ 787-3953
708 Dooley William G & Marie [3] ♠ 781-0928
711 Doss Albert Hugh & Madge Conyres [B]+ ♠ 782-0759
+ LASSITER MILL RD INTERSECTS
+ WILLIAMSBOROUGH SQ INTERSECTS
815 WILLIAMSBOROUGH SQUARE
815-1 Long Robert F & Dixie [5] ♠.. 781-5669
815-2Ⓓ Joyner William T ♠ 787-1495
815-3 King Bruce F III & Peggy [B]+ ♠ 782-7860
815-4 Williams Alfred III [4] ♠ 781-1704
815-5Ⓡ Eaure Thad 787-3345
815-6 Johnson R R [B]+ ♠ 781-1457
815-7 Yost William J & Agnes [5] ♠ 781-4204
815-8 Moore Genevieve [5] ♠ 787-2992
815-9 Sally John L & Betty [4] ♠ 782-1575
815-10 Tenhet Joe N & Sally [4] ♠.. 782-3940
815-11 Shaw Edwina H [6] ♠ 782-0159
815-12 Parrish George R & Marryann [6] ♠ 782-0098
+ OLD LASSITER MILL RD INTERSECTS
900Ⓓ Valentine M E 781-2546
+ WILLIAMSBOROUGH CT INTERSECTS
901Ⓡ Smith Gordon 782-9343
908 Meymandi Assad & Emily [6] ♠. 787-5293
909 PARK JOHN A JR & COMPANY 848-7202
+ WILLIAMSBOROUGH CT INTERSECTS
1001 Johnson Earl Jr & Margery [B]+ ♠ 782-1097
1005Ⓡ Hangrove Wade H ♠ 787-4357
1011 Moore William M Jr [B]+ ♠ 782-7244
1015 Helton William C & Barbara [B]+ ♠ 782-3377
Helton Tom D 782-3377
Helton Laura E 782-3377
+ DRYDEN CT INTERSECTS
1016Ⓡ Edwards George S 787-4825
1021 Urquhart Richard A Jr & Barbara [B]+ ♠ 787-1094
1022 Not Verified
1025 Gade Preston H & Virginia [B]+ ♠ 782-3420
1028Ⓡ Bradshaw Charles W & Betsy Anne 787-0019
1029 White Ann G [B]+ ♠ 787-2760
1100 Wooten Louis E Jr & Lyle [B]+ ♠ 787-2127
1101 Rose Glenn A & Carolyn [B]+ ♠ 782-8782
1108 Broughton J Melville Jr & Mary Ann [2] 787-6724
1107Ⓡ King William D & Diana 782-4867
1112 Not Verified
1119 Wilson Joseph C & Jo Carol ♠ 782-6235
1205 Jernigan Leonard T & Elizabeth [4] ♠ 782-1852
1209 Robinson
1213 Not Verified
+ WAKE STONE CT INTERSECTS
1304 Mannen Jerry A & Barbara [B]+ ♠ 787-6524
+ NOT OPEN
BUSINESSES 2 HOUSEHOLDS 83

MARRIOTT DR -FROM GLENWOOD AV NORTH 63A
· ZIP CODE 27612
+ GLENWOOD AV INTERSECTS
4500 MARRIOTT HOTEL 781-7000
Suites
4600 100 Not Verified
110 BARNHILL CONTRACTING CO contr 781-7210
120 INTERNATIONAL PAPER aseptic packing 571-8888
150 GIBRALTER COMPANIES 782-8060
200-250 Not Verified (2 Suites)
4600 Not Verified
300 Not Verified
330 COMMERCIAL CAROLINA CORP busn real est servs 781-6160
350 NORTH CAROLINA TEXTILE MANUFACTURERS ASSN INC textile trade organ 782-8416
400 WILSON & WALLER P A 787-7711
420 CRABTREE R E & ASSOCIATES INC bldg constn consits 783-5691
425-450 Not Verified (3 Suites)
500 WHEAT FIRST BUTCHER SINGER 762-1200
510 Not Verified

MARRIOTT DR *cont'd*
4700 Not Verified
BUSINESSES 14 HOUSEHOLDS 5

MARSHALL ST -FROM 219 POPLAR ST NORTH 36
· ZIP CODE 27604
+ POPLAR ST INTERSECTS
1113-1115 Not Verified (2 Hses)
1117Ⓡ Ulinski J Anthony III
1117½ Not Verified
1119Ⓡ Purdee Johnny E
1129 Not Verified
1131Ⓓ Viverett Glen G
1133-1222 Not Verified (5 Hses)
1226 Oglesby Thomas B [B]+ ♠ 829-9283
1228 Calistri Chris [2] 518-2127
1230 Not Verified
1232 Malcolm Jennie A [2] ♠ 834-0946
Pezienza Epi L 834-0946
1234Ⓡ Kovitz Michael J
1236 Holder Mabel W [B]+ ♠ 834-7781
1238 Frazier Thomas E & Louise [B]+ ♠ 834-0695
1240Ⓓ Johnson Kim
+ MULBERRY INTERSECTS
HOUSEHOLDS 20

MARTEL ST -FROM 1312 WILLIAMSON DR NORTH 2 EAST OF ST MARY'S ST 37
· ZIP CODE 27608
+ WILLIAMSON DR INTERSECTS
+ DIEHL ST INTERSECTS

MARTIN ST E -FROM 239 FAYETTEVILLE ST MALL 1 SOUTH OF HARGETT ST 2
· ZIP CODE 27601
+ FAYETTEVILLE ST INTERSECTS
13 MECCA RESTAURANT INC 832-5714
15 LIVINGSTON'S CAFE & CATERING 821-1988
17 MARTIN STREET JEWELERS 828-1196
19 SQUARE RABBIT THE restr takeout 829-9223
20 Not Verified
+ WILMINGTON ST INTERSECTS
104 A A A CURRENCY EXCHANGE INC check cashing 828-3312
BEASLEY'S DAVID A A A CHECK CASHING INC 828-3312
104 Not Verified
105 RALEIGH PRINTING & TYPING INC 832-2518
123 BROTHERS A ASSOCIATES trade shows design 834-3964
126-135 Not Verified (7 Hses)
+ BLOUNT ST INTERSECTS
200 ANGELO'S RESTAURANT restr 832-2994
201 Not Verified
202 JEM DESIGNS INC minerals-gems-jwlry 828-1717
208 Not Verified
+ PARHAM ST INTERSECTS
213 Not Verified
214 GREENSHIELDS BREWERY & PUB 829-0214
+ BLAKE ST INTERSECTS
220 SUBWAY restr 828-9977
224 TRAVEL COMPANY THE 755-1200
226-228 Not Verified (2 Hses)
+ PERSON ST INTERSECTS 16
310-315 Not Verified (4 Hses)
317 POWERHOUSE CHURCH OF JESUS CHRIST 829-1540
318 WRIGHT BODY SHOP auto body shop 821-0013
320-325 Not Verified (2 Hses)
327 Thorpe Gloria D [B]+ 833-8489
+ BLOODWORTH INTERSECTS
400-403 Not Verified (2 Hses)
404 Thomas Florence L [6] ♠ 821-7034
Thomas Fredrick L 821-7034
Thomas Julian M 821-7034
Thomas Gary L 821-7034
405 SOUL SHACK THE records 833-9680
408 Gary Johnnie Lee [2]
412-415 Not Verified (2 Hses)
416 Dolby Sarah Vaughan [2]
+ EAST INTERSECTS
507 WINTERS JOHN W & CO 828-5788
Apartments
B-G Not Verified (6 Apts)
511 Apartments
101 Mc Duffie Laura E [3] 856-0370
102 Not Verified
103 Bryant Virginia [2] 832-5159
104 Not Verified
105 Wimbish James & Mabel [B]+ 831-2476
106 Stroman Clinton [3]
107 Drayton Marcia [3]
108-202 Not Verified (3 Apts)
203 Johnson Walter [3]
204-206 Not Verified (3 Apts)
207 Williams Mary B [7] 833-5890
208 Sanders Hazel M [B]+ 833-5719
301-306 Not Verified (6 Apts)
511 Not Verified
308 Not Verified
511-526 Not Verified (5 Hses)
529 WAKE COUNTY OPPORTUNITIES SHARING HOUSE II 833-2949
530Ⓓ Dunn Isabell ♠ 828-1691
531-534 Not Verified (3 Hses)

PARHAM ST 1997

+ NORTHBROOK RD INTERSECTS
4705 Dean Fred & Pamela [3] ⌂..... 782-9819
4709 Ingram J James Jr & Ruth [2]+ ⌂
..... 787-7885
4711 Cadwallader Bette B [2]+ ⌂..... 787-7439
4715@Shields C E..... 510-5203
+ FOXHALL ST INTERSECTS
HOUSEHOLDS 33

PANTOPS ST (CARALEIGH)-FROM 1300 FAYETTEVILLE ST SOUTHWEST 1 SOUTHEAST OF PROSPECT AV 11

· ZIP CODE 27603
+ FAYETTEVILLE ST INTERSECTS
4-6 Not Verified (2 Hses)
9@Young James Jr..... 828-6774
10 Not Verified
11@Thompson L E
12-13 Not Verified (2 Hses)
16 Walker Lewis H & Myra [3]+ ⌂... 834-3713
17-22 Not Verified (4 Hses)
23 Whitaker James D & Clara [2]+ ⌂
..... 821-5838
24 Sims Alan L & Dana [3]..... 829-9163
26 Not Verified
+ SUMMIT AV INTERSECTS
HOUSEHOLDS 15

PAR DR -FROM 2505 FAIRWAY DR SOUTHEAST 2 NORTH OF TRYON RD 211

· ZIP CODE 27603
+ FAIRWAY DR INTERSECTS

PARHAM ST -FROM 210 E MARTIN ST SOUTH 4

· ZIP CODE 27601
+ WOLFE ST INTERSECTS
300a-300d Not Verified (4 Hses)
300e HEDBERG CATHERINE psychotherapist
..... 755-9796
300f HEDBERG CATHERINE psychotherapist
300g TURNER BUSINESS FORMS INC
..... 832-9044
300h-300j Not Verified (3 Hses)
306 200 Not Verified
308 AMERICAN INDIAN CO..... 834-9655
+ MARTIN ST INTERSECTS
BUSINESSES 4 HOUSEHOLDS 8

PARHAM'S ALLEY -FROM GRIMES AL EAST 2 SOUTH OF PEACE ST 23

· ZIP CODE 27603

PARK AV -FROM 1313 HILLSBOROUGH ST SOUTH 1 WEST OF ASHE AV 157

· ZIP CODE 27605
+ HILLSBORO ST INTERSECTS
105-117 Not Verified (5 Hses)
117b Brown Teddi A [2]..... 834-6525
117 Braxton Julian H [3]..... 755-0604
119-123b Not Verified (2 Hses)
Flint Intersects
201 1 Clancy Tim [2]..... 821-3144
2 Not Verified
3 Yates Marion [2]..... 821-0581
4 Not Verified
205 Bredbury B A [2]..... 828-6065
207a-207c Not Verified (3 Hses)
207d White Wade A [3]..... 828-1135
210a Carlson B [2]..... 755-1190
210b Not Verified
210c Mc Lean Michael A [2]..... 828-4517
210d@Shawver James..... 829-1610
211 Apartments
1-6 Not Verified (5 Apts)
212a Not Verified
212b Wofford Robert C & Doris [5].. 834-3492
212c Tate Brent [2]..... 834-4846
212d Not Verified
213 1 Brooks Richard N [2]..... 266-2823
2 Gordon Susu S [4]..... 828-5568
214 Potts Ed [3]..... 834-5184
215 Ryan Mary [2]..... 833-8839
215½-216 Not Verified (2 Hses)
216½ Robinson Stephen M [3]..... 755-0556
218 Burch Colin & Kristi [2]..... 832-9488
218½ Not Verified
219a Harrisville Lars [3]..... 829-9280
219b Chaplick D [2]..... 821-7154
219c Fisher Bruce A [2]..... 755-9389
219d Knight Velma [2]..... 266-3236
+ DEXTER PL INTERSECTS
222 Apartments
222a Hiott Gray M [2]..... 821-0982
222b Not Verified
222 Harper D W [2]..... 834-9602
222d Kratzer Alecia A..... 834-2289
Want Stephen M..... 834-2289
222e Linvill Christopher [2]..... 832-7715
+ COX AV INTERSECTS
301 Brooks Harold W [2]..... 266-2775
302 Apartments
1 Not Verified
2 Bennett Kirk [2]..... 832-8173
3-5 Not Verified (3 Apts)
6 Ford Laura [2]..... 821-3420
7-9 Not Verified (3 Apts)
303a-303c Not Verified (3 Hses)
303 Moshar Robert F Jr [2]..... 834-5654
Tabatabai Lelia [2]..... 832-8682
303d-303h Not Verified (3 Hses)
+ NOT OPEN
HOUSEHOLDS 67

PARK DR -FROM 512 ST MARY'S WEST 1 NORTH OF CALVIN RD 51

· ZIP CODE 27605
+ ST MARY'S INTERSECTS
1201 Simmons Tim E [2]..... 821-0829
1204 Hornbuckle Margaret R [2]+ ⌂. 833-4893
1205@Kimrey Elizabeth L

PARK DR cont'd
1206 Not Verified
1208 Morrison James [2]..... 836-8833
1209 Neal Mary G [2]+ ⌂..... 833-6272
Neal Patricia E..... 833-6272
Tully Sharon N..... 833-6272
1210 Proctor J M [2]..... 828-7595
+ EAST PARK DR INTERSECTS
1300 Kirkman A Larkin & Rosa [2]+ ⌂
..... 828-4252
1302 Farrell D C & Sue [2]+..... 833-2101
1304 Dosser Paige [2]..... 828-7043
+ WEST PARK DR INTERSECTS
1400 Crotts David F [5] ⌂..... 834-5746
1403 Robertson Jeffrey N [2]..... 834-0047
1406 Lindsay Michael J & Nancy [2]+ ⌂
..... 828-0619
1410a-1414 Not Verified (3 Hses)
1415@Sayes Dale E..... 833-8115
1416 Pierce Steven & Leigh [3]..... 834-8119
1417 Ridgeway Paul & Laura [2] ⌂.. 828-4942
1418 Spain Herman F & Mary [2]+ ⌂
..... 832-0040
1420 Poole Joyce L [2]+ ⌂..... 832-8703
1421 Wason Thomas D & Marianne [2]+ ⌂
..... 571-9324
1422 Zamora Antonio [2]
1425 Keravuon Andrew [2]..... 832-4242
1426 Not Verified
1427 A-B Not Verified (2 Apts)
+ HILLCREST DR INTERSECTS
1500 Cate Geraldine S [2] ⌂..... 833-2035
1512 Hoffman Margaret R [2] ⌂..... 832-9531
Hoffman Julia..... 832-9531
+ E FOREST DR INTERSECTS
+ FOREST RD INTERSECTS
1605-1618 Not Verified (6 Hses)
1619 Wilkinson Richard R & Janet [2]+ ⌂
..... 833-3250
1620 Parker John Hill & Lynette [2]+ ⌂
..... 834-8692
1621 Deneef A Leigh [2]+ ⌂..... 828-2753
1622-1623 Not Verified (2 Hses)
1624 Zawadski Alice [2] ⌂
1626@Welsh Thomas A
1628 Cowen Peter & Roberta [2] ⌂. 833-5879
+ HAWTHORNE RD INTERSECTS
1700@Pressley Tara
1707 Crowell Michael M & Judy [3]
1708 Wrenn Belle N [2] ⌂..... 834-9915
1710 Craven William M Sr & Carolyn [2]+ ⌂
..... 833-5346
1712 Metz Walter C Jr [2]+ ⌂..... 821-1828
1714 Barrett Julia B [2] ⌂..... 832-4141
Clay Frank R..... 832-4141
1715@Williams Stanley N
1716 Jurkowski Alan F & Mary [2]+ ⌂
..... 833-4494
1717 Shaber Steven M & Sarah [2]+ ⌂
..... 834-2533
1718 Carroll Billy & June V [2]+ ⌂... 834-4052
Carroll Holly..... 834-4052
1719@Bowie Thomas S
+ WOODBURN RD INTERSECTS
1800 Gregory Marion S [2]+ ⌂..... 833-4994
1808@Shields James C
1809 Kesterson David C & Katherine [2] ⌂
..... 833-0964
1810 Korte Charles D & Margaret [2]+ ⌂
..... 829-1510
1811 Prather Mary M [2]+ ⌂..... 828-3579
1812@Babb Robin R
1814 Not Verified
1816 Howard Florence K [2]+ ⌂..... 833-0895
1818 Munger Guy E & Joan [2]+ ⌂. 832-7146
+ GROVELAND AV INTERSECTS
1905 Young John H III [2]+ ⌂ 833-9088
1907 Leonard Jerry D [2]+ ⌂
1908@Fanjul Stephanie
1910 Highsmith Kyle L & Geraldine [2]+ ⌂
..... 833-1910
+ OBERLIN RD INTERSECTS 55
1914 CITY FIRE DEPT sta no 5..... 831-6605
BUSINESSES 1 HOUSEHOLDS 67

PARK DR E -FROM 1300 HILLSBOROUGH NORTHEAST 1 NORTHWEST OF ST MARYS 51

· ZIP CODE 27605
Not Verified
116 Luginbuhl James E [2]+ ⌂..... 828-5933
124 Hume John C Jr & Marilyn [4]... 828-7213
+ COLLEGE PL INTERSECTS
202 Geary Robert J & Pamela ⌂..... 821-5206
204 Leousis E Peter & Becky [3] ⌂. 821-5642
206 Reeves Eric M & Mary [3] ⌂..... 829-3852
216 Anderson Mc Cutchen B & Ellen [2]+ ⌂
..... 833-1076
218@Barrier Gregory L ⌂..... 833-4539
B Not Verified
220 Highfill William & Hilda [2] ⌂ 833-6393
222 Hiott John B & Carmen [2]+ ⌂.. 834-0683
Hiott Ann E..... 834-0683
224 Little Trevor J & Bobbie [4]..... 832-5515
226 Not Verified
228 Bireline George L & Jennie [2]+ ⌂
..... 833-8033
230 Hall Charles F & Marian [2]+ ⌂ 834-5302
232 Not Verified
+ VALLEY VIEW ST INTERSECTS
302@Bareyenburch Patrick L ⌂..... 834-6542
304a Jones Gregory A [2]..... 821-2858
304b Murrell Kevin [2]..... 864-8566
304 Not Verified
306 Strawbridge Rosella S [2]..... 832-3452
308 Rice Larry & Mary [2]..... 828-7771
310 Warlick James F & Joan ⌂..... 828-2238
312 Not Verified
314 Mc Nealey Allen & Marilyn [3] ⌂
..... 828-2860
316 Barnes Kenneth & Ann [2] ⌂..... 836-9081
+ PARK DR INTERSECTS
HOUSEHOLDS 24

PARK DR W -FROM 1400 HILLSBOROUGH NORTHEAST 51

· ZIP CODE 27605
+ HILLSBOROUGH ST INTERSECTS

W PARK DR cont'd
115 Mershon Donald H & Loretta [2]+ ⌂
..... 833-6739
+ COLLEGE PL INTERSECTS
117 Telfer Nancy G [2]+ ⌂..... 755-1004
123 Thomas Louise K [3] ⌂..... 834-1950
123½ Gaskins Karl S & Louise [3].... 828-2550
127 Johnston Christian B ⌂..... 833-0697
Johnston William R..... 833-0697
129 Not Verified
+ BENEHAN INTERSECTS
201 Not Verified
207 Hephenberg Hal & Patsy [3] ⌂.. 829-1973
209 Mao David [2] ⌂..... 834-1352
211-211½ Not Verified (2 Hses)
215 Thurman Walter & Rita [5] ⌂..... 829-5593
221 Erickson Edward W [2]+ ⌂..... 828-4572
+ BARDEN DR INTERSECTS
301 Duncan T J & Esther [2]+ ⌂ 834-4448
303 Not Verified
305 Bishir John W & Catherine [2]+ ⌂
..... 832-2905
307 Not Verified
309 Ebenhack David G [3]..... 832-5781
311 Irvin J G [2]..... 822-4413
313 Crone Phil C & Amy T Flynn [2] ⌂
..... 755-1491
405 Sanoff Henry & Joan [2]+ ⌂..... 829-9079
407 Avery Isaac T & Kathryn [5] ⌂.. 833-6036
409 Ray James C [2]+ ⌂
+ PARK DR INTERSECTS
+ W JOHNSON INTERSECTS
+ W PEACE INTERSECTS
HOUSEHOLDS 22

PARK GLEN DR -FROM RALEIGH BLVD SOUTHEAST 342A

· ZIP CODE 27610
+ RALEIGH BLVD INTERSECTS
+ DALEWOOD DR INTERSECTS
1300 101-304 Not Verified (12 Apts)
Beach Sue [3]..... 833-7046
Parks Anthony [3]..... 829-1074
Zyskowski John D [3]..... 828-9017
1310 Numbers
101-301 Not Verified (9 Apts)
302 Robinette Jack [4] ⌂ 821-5151
303 Howard James L [3] ⌂ 875-9585
304 Not Verified
Leary Harold [2]..... 829-0714
Massey B L [2]..... 821-3774
Miller Leigh G [3]..... 832-2327
1311 Numbers
101 Not Verified
102 Alston Lillian [3]..... 839-5754
103-204 Not Verified (6 Apts)
301 Mc Rae [2]
302-304 Not Verified (3 Apts)
Heppler Cedric L [3]..... 833-8069
Kelly M E [3]..... 828-1605
1320 Numbers
101 Russo Tom & Sue [2]..... 755-9432
102-304 Not Verified (11 Apts)
Johnson Eddie [3]..... 839-5973
1321 Numbers
101-104 Not Verified (4 Apts)
201 Harkins Steven W & Sherrie [4] ⌂
202-304 Not Verified (7 Apts)
Hamner D L [3]..... 832-7233
1330 Numbers
101-102 Not Verified (2 Apts)
103 Williams Randy & Audrey [3]
..... 828-4517
104-301 Not Verified (6 Apts)
302 Barnes Edwin L [3]..... 821-5635
303 Howard Isiah Jr [3]..... 834-3068
304 Not Verified
1331 Numbers
101-103 Not Verified (3 Apts)
104 Collins J David & Zena [4] ⌂
..... 821-5997
201-202 Not Verified (2 Apts)
203 Costin Gertie P [3] ⌂..... 833-5447
204-303 Not Verified (4 Apts)
304 Jefferson Roosevelt & Cathleen [3]
⌂ 839-1926
Baker Angela [3]..... 834-0539
1341 Numbers
101-303 Not Verified (11 Apts)
Gunter Robert H [3]..... 839-5906
Joyner B M [3]..... 546-0928
+ CUL-DE-SAC
HOUSEHOLDS 108

PARKER CROFT CT -FROM CRABBERY LA NORTHEAST 77

· ZIP CODE 27609
+ CRABBERY INTERSECTS
6100 Daniel Donald E & Willa [2] ⌂ 846-2020
6101 Manese Tracy A [2] ⌂..... 847-8871
6102@Sarine William G..... 846-3990
6103@Mc Intyre A G..... 676-9650
6104@Sherrer Mike..... 846-2231
6105 Not Verified
6106@Frye Patricia J..... 676-9008
6107 Freeman George J & Molly [2]+ ⌂
..... 846-8229
6110 Ellis Gene & Marcia [2] ⌂..... 846-5017
6112 Mitchell Susan H [2]+ ⌂..... 847-7489
HOUSEHOLDS 10

PARKER DR (CAROLINA PINES)-FROM 1313 CAROLINA PINES AV SOUTH 2 WEST OF POPLAR RD 211

· ZIP CODE 27603
+ CAROLINA PINES INTERSECTS
2104 Not Verified
2108 Glover James L & Emma [4] ⌂
..... 828-9542
Glover Leslie..... 828-9542
2109 Mitchell Clara M [4] ⌂..... 828-9332
2112 Boseman James L & Virginia [4] ⌂
..... 833-3494

PARKER DR cont'd
2116 Pearce Frederick W [4] ⌂..... 834-7915
2119@Jackson Jo..... 829-1883
HOUSEHOLDS 8

PARKER ST -FROM 2214 VAN DYKE AV NORTH 1 WEST OF OBERLIN RD 49

· ZIP CODE 27607
+ VANDYKE INTERSECTS
906-912 Not Verified (4 Hses)
1001@Shepherd Earl..... 821-4061
1002 Hinton C R [2]+ ⌂..... 828-5920
1004 Not Verified
1005 Hunter Gilbert A [2]+ ⌂
1006 White James P & Mary [2]+..... 828-5357
1007@Haywood Diane..... 828-5800
1003 Not Verified
1009 Francis Charles T [2]..... 833-1062
+ MAYVIEW RD INTERSECTS
1108 Page Willie J & Elzina [2]+ 829-1769
1110@Luddley Willie F
1112@Reynolds Willie..... 828-5125
1114-1118 Not Verified (3 Hses)
1120 Taylor Donnie [3]
1122-1126 Not Verified (3 Hses)
+ SONORA DR INTERSECTS
HOUSEHOLDS 22

PARKLAND RD (PARKVIEW)-FROM 2612 WILMINGTON ST WEST 211

· ZIP CODE 27603
+ WILLMINGTON ST INTERSECTS
109 Not Verified
+ RENFROW RD INTERSECTS
203 Not Verified
204 Stokes Doris L [2]
205 Not Verified
208 Asbury Bobby L [2] ⌂..... 834-6909
209@Johnson Crystal L..... 829-3949
212@Gulley Gwendolyn F
213 Thompson Thelma H [2]+ ⌂
215@Furr Paul A Jr..... 833-8156
219 Combs Cherry R [2]
221 Thornton Dorothy L [2]+ ⌂..... 834-0503
225 Johnson Brenda K [2]+ ⌂..... 833-2420
226 Quinn Vernon A & Mary [2]+ ⌂ 821-5774
229 Hawkins Ray G & Rebecca [2]+ 821-3066
230 Freeman Ealek M Jr & Barbara [2]+ ⌂
..... 833-4794
234a@Hill Emma..... 664-8558
234b Not Verified
+ NOT OPEN
HOUSEHOLDS 17

PARKRIDGE LA -FROM WASHINGTON ST NORTH 25

· ZIP CODE 27610
+ WASHINGTON ST INTERSECTS
1100 ELEVEN HUNDRED PARKRIDGE LANE APARTMENTS..... 828-7800
+ WASHINGTON ST INTERSECTS
BUSINESSES 1

PARKWOOD DR (BROOKHAVEN)-FROM 5011 REMBERT DR WEST 67

· ZIP CODE 27612
+ REMBERT DR INTERSECTS
5305 Radford Hardy H & Daisy [2]+ ⌂
..... 787-3718
5308 Walker Robert L & Frances [2]+ ⌂
..... 787-0382
5309 Mc Gee Nancy D [2]+ ⌂
5313 Barham Charles D Jr & Margaret [2]+ ⌂
..... 787-3780
+ SHAMROCK DR INTERSECTS
5401 Hales William L & Mary [2]+ ⌂ 782-5058
5405 Kaloyannides George T & Sue [2]+ ⌂
..... 787-8920
5406 Newman Warren S & Gloria [2]+ ⌂
..... 787-3634
5409 Dennis Darryl F & Peggy [2] ⌂ 782-2410
5412 Fuller Roy E & Kathryn [2] ⌂.. 781-6517
5417 Couns Charles E & Sylvia [2]+ ⌂
..... 787-1264
5420 Not Verified
5421 Moore Mabel M [2]+ ⌂..... 787-0386
5425 Smetana Frederick O & Adelaide [2]+ ⌂
..... 787-2743
5429 Blackmon Donna M [2]
5430 Not Verified
+ QUEENS RD ENDS
5501 Tarver Fred R Jr & Aileen [2] ⌂
..... 787-5469
5506@Guilluy Gerard..... 571-8197
5507 Saylor
5512 Turner G Hubert & Rachel G Zaliff [2]+ ⌂
..... 787-2796
5513 Not Verified
5518 Edwards James M III & Karen [2]+ ⌂
..... 787-6957
5519 Kirby Exum H & Nancy [2]+ ⌂ 787-3029
5525 Williams Rodney G & Rachel [2]+ ⌂
..... 787-5944
5526 Harner Jim W & Nancy [4] ⌂.. 782-4187
5531 Volgt P F [2] ⌂..... 787-7650
5537 Gaudin Lionel J [2] ⌂
5600 Sheriff Steve & Patricia [2]+ ⌂ 781-0346
HOUSEHOLDS 27

PARNELL DR -FROM 2105 POOLE RD SOUTHEAST 1 EAST OF ANGIER AV 42

· ZIP CODE 27610
+ POOLE RD INTERSECTS
400 Meka Chester D & Christiana
404 Not Verified
+ NELSON ST INTERSECTS
408 Hinton Lois F [2]+ ⌂..... 231-7762
412 Webb Mattie R [2]+ ⌂..... 231-4122
416 Murphy Katie L [2]
417 Snow Geraldine [2]+ ⌂..... 231-2744
421 SMALL PLEASURES DAY CARE
..... 231-3383
425 Elkerson Otis [2]
429 Not Verified

PEPPERIDGE CT cont'd
HOUSEHOLDS 4

PEPPERTON DR -FROM DEBOY ST EAST
166
· ZIP CODE 27606
+ *DE BOY ST INTERSECTS*
4004 Chen Lynn 🄳 859-2888
4005 Sanders Marion & Joyce 🄳 ♠ 233-3944
4008 Humenik Frank J & Sue 🄳 ♠ 851-0557
4009Ⓝ Griffin J D 851-3848
+ *PRAT CT INTERSECTS*
4100 Marshall Henry V Jr & Willie 🄳+ ♠ 851-4976
4101 Mullinax T Robt & Rachel 🄳+ ♠ 851-0801
4104 Young James H & Lou 🄳+ ♠ 851-5099
Young Scott 851-5099
4105 Davidson Dave & Carol 🄳+ ♠ 851-7812
Patrick Anna K 851-7812
4108 Williams Ralph L & Alma 🄳+ ♠ 851-0745
4109 Loveless Leroy J & Vernise 🄳+ ♠ 851-5260
4112Ⓝ Bullock Jeff C & Joyce ♠ 851-7349
+ *PITKIN CT INTERSECTS*
+ *NO OUTLET*
HOUSEHOLDS 11

PEPPERTREE PL -FROM SARATOGA DR WEST
150
· ZIP CODE 27604
+ *NOT OPEN*
3900 Nguyen Xuan 🄲 876-5534
3901 Shackleford Roger J & Jilma 🄳+ ♠ 850-0022
3904 Mirchandani Mike H & Sharon 🄳+ ♠ 872-8871
Mirchandani Shannon M 872-8871
3905 Not Verified
3908 Dailey Dennis O & Kaylena 🄲 ♠ 878-3735
3909 Eshelman Timothy 🄲 872-5569
3912 Wharton William S 🄲 790-0549
3913Ⓝ Nabal Aliab ♠ 790-7833
+ *SARATOGA DR INTERSECTS*
HOUSEHOLDS 8

PERIWINKLE CT -FROM WHIPPOORWILL LA SOUTH
248
· ZIP CODE 27609
+ *WHIPPOORWILL LA INTERSECTS*
5900 Hardy E Ernest & Julia 🄳+ ♠ 787-0676
Hardy David D 787-0676
5904 Not Verified
5905Ⓝ Hiltburner Mark 781-4827
5908 Holtzscheiter Linda A 🄴 782-3703
+ *CUL DE SAC*
HOUSEHOLDS 4

PERKINS DR -FROM LYNN RD NORTH
62E
· ZIP CODE 27612
+ *LYNN RD INTERSECTS*
6700 Not Verified
6701 Taylor Rex D & Sallie 🄲 ♠ 846-5523
6704 Justice Herbert A & Julia 🄳+ ♠ 848-3574
Justice Michele A 848-3574
6705 Lefever Russell E & Joan 🄲 ♠ 847-1307
6708 Murphy Scott 🄻 ♠ 848-0505
6709 Tell James R & Patricia 🄳+ ♠ 847-3110
6712 Greb Richard G & Esther 🄳+ ♠ 846-8180
6713 Arnold William V Jr & Dorothy 🄴 ♠ 848-3798
Arnold Stephen J 848-3798
+ *FERGUSON RD INTERSECTS*
6800 Not Verified
6801 Nata Walter J Jr & Carol 🄻 ♠870-1710
6804 Bryant Wayne R 🄳 847-0595
6805 Not Verified
6808Ⓝ Friese Donald E ♠ 848-3505
6809 Burnside John J & Margo 🄳+ ♠ 848-0518
6812 Stephenson William D & Mary 🄴 ♠ 848-0584
6813 Cashwell Leon F & Mabel 🄳+ ♠ 847-6223
6816 Wheeler Andrew J & Elizabeth 🄳+ ♠ 848-7751
6817 Reese Charles T 🄳+ ♠ 848-1290
6820 Peterson Erich 🄲 847-9110
6821 Innes Melba D 🄳+ ♠ 848-0689
Innes Thomas E 848-0689
6824 Kesterson James K & Beverly 🄳+ ♠ 848-1579
6828 Kepler Tom B 🄲 870-1229
+ *FERGUSON RD INTERSECTS*
6829 Mc Peters Arnold L & Ginette 🄳+ ♠ 846-1474
6832 Not Verified
+ *RANCHCREST INTERSECTS*
HOUSEHOLDS 24

PERQUIMANS DR (COUNTRY CLUB HILLS)-FROM GLENWOOD AV EAST 1 NORTH OF RANDOLPH DR
163
· ZIP CODE 27609
100 Anderson Fred H & Annette 🄳 ♠ 571-2628
Anderson Heather A 571-2628
101 Edgerton Elmer O & Ann 🄳+ ♠ 787-0909
105 Campbell Donald B & Anne 🄳 ♠ 782-3338
112 Little James C III & Lou 🄲
122 Smith Owen F & Dorothy 🄳+ ♠ 781-6482
124 Elmaghraby Salah E & Amina 🄳+ ♠ 787-0855
128 Hodgson Thomas J 🄳+ ♠ 781-2983
+ *RANDOLPH DR ENDS*
210 Franklin Marietta G 🄳+ ♠ 781-5872
Franklin Matthew W 781-5872

PERQUIMANS DR cont'd
Franklin Sandra K 781-5672
+ *GRANVILLE DR INTERSECTS*
HOUSEHOLDS 8

PERRISH ST -FROM ROCK QUARRY RD NORTHEAST
29
· ZIP CODE 27610
+ *ROCK QUARRY RD INTERSECTS*
+ *MALTA AV INTERSECTS*
+ *JOE LOUIS AV INTERSECTS*
+ *BEAUTY AV INTERSECTS*
+ *ELENOIR ST INTERSECTS*

PERRY ST (ROANOKE PARK)-FROM 1700 DARE ST SOUTHWEST
35
· ZIP CODE 27608
+ *DARE ST INTERSECTS*
301Ⓝ Tyndall Cathy R
302 Ferebee H Clay IV & Deborah 🄳+ ♠ 833-1382
304 Mc Donald M E 🄲 ♠ 834-4413
306Ⓝ Thompson Daniel K
307 Duke Elsie S 🄳+ ♠
308 Barrow William B 🄱 832-3355
309 Howe Daniel A 🄲 828-5462
310Ⓝ Davis Rayne S
311 Thomas Jason S 🄲 ♠ 755-0954
312Ⓝ Churchill Carl C III
314 Jeffreys Clarence D 🄳+ ♠ 834-5015
315Ⓝ Carlin Kevin P
316Ⓝ Tyson Nancy K
317 Sointsing James R 🄳+ ♠ 833-8477
318Ⓝ Rafferty Dorothy A ♠
319 Wampler Eugene W & Janie 🄳+ ♠ 828-3345
320 Jordan Olivia S 🄱 ♠ 832-7174
322Ⓝ Tascone Arthur H
+ *CHEROKEE AV INTERSECTS*
400Ⓝ Williams James H
401 Rider William C 🄳+ ♠
402 Westbrook Frederick D 🄲 ♠ 821-4506
Johnson Marjorie M 821-4506
403Ⓝ Alston Sarah R
404Ⓝ Johnson Arthur R
405Ⓝ Pollock Kenneth H ♠ 821-1647
+ *FAIRVIEW RD INTERSECTS*
HOUSEHOLDS 24

PERSHING RD -A CONTINUATION OF REAVES DR SOUTHEAST
29
· ZIP CODE 27608
+ *REAVES DR INTERSECTS*
323 Barbour Toby L 🄲
324 Kingery Robert S 🄲
325 Noblin M Paulette 🄲
328 Not Verified
330 Stone Donald R 🄲 ♠
+ *CARSON ST INTERSECTS*
400 Lee David E & Gail 🄳+ ♠
402 Jeffreys Marie C 🄴 ♠
403 Clary Jim D 🄲
404 Jeffreys Charles M 🄴 ♠
405 Szymelzek John D 🄱 828-7670
406 Not Verified
407 MOORE JOE & CO INC boiler repr 832-1665
407½ Not Verified
408 Buckerfield Bruce E 🄻 ♠ 833-4372
411 Not Verified
+ *GAVIN ST INTERSECTS*
501 MOORE JOE INC whse
506 WILKINSON SUPPLY CO INC whol plmb & htg sup 834-0395
512 HARRELL SIGN CO INC 832-6878
513a DREW HORIZON GLASS & STORE glass installer 832-0500
513b EMERGENCY EQUIP INC overflow
517 RALEIGH SHEET METAL 828-6549
517a Not Verified
518 EMERGENCY EQUIPMENT INC fire trks mfrs 828-7928
+ *GAVIN RD INTERSECTS*
632 200 I J S CORP genl constn 821-2191
CAPITAL OFFICE SUPPLY 833-5885
+ *CENTER RD INTERSECTS*
701 NEWCOMB & COMPANY whse 833-4290
705 IGLESIA DE DIOS DE RALEIGH church 833-9759
707 KIDD BROTHERS PLUMBING CO 821-0556
709b SHANKLE CONSTRUCTION INC (stge) 821-2722
709d Not Verified
711 NEWCOMB & COMPANY serv dept
714-717 Not Verified (2 Hses)
725 NEWCOMB & CO htg-air condtg contrs 832-6644
731 H & S EQUIPMENT CO INC htg contrs & air condtg 832-5961
735 PERRY & PLUMMER int design 821-3109
739 TRIANGLE REFRIGERATION SERV INC refgr equip-comi sls & serv 833-9795
+ *GEORGETOWN RD INTERSECTS*
743 CAPITAL LIGHTNING PROTECTION CO INC 832-5574
QUALITY LIGHTNING PROTECTION INC comm ind sls 832-9399
790 Not Verified
+ *GEORGETOWN RD INTERSECTS*
1701 Cooper Elmer J & Inez 🄳+ ♠ 834-5779
+ *NEW RD INTERSECTS*
1800 Kelly Berdie B 🄳+ ♠ 833-6857
+ *WHITAKER MILL RD INTERSECTS*
BUSINESSES 21 HOUSEHOLDS 21

PERSIMMON CT -FROM APPLE ORCHARD WAY SOUTH
77C
· ZIP CODE 27615
8300 Bolch Michael W 🄲
8301Ⓝ Vradenburgh Robert
8304 Gilchrist Carl Ronald 🄽
+ *NOT OPEN*
HOUSEHOLDS 3

PERSON ST N -FROM 245 NEW BERN AV NORTH
28
· ZIP CODE 27601
+ *EDENTON ST INTERSECTS*

N PERSON ST cont'd
100-116 Not Verified (7 Hses)
+ *JONES ST INTERSECTS*
204 ENTERPRISE BUILDING
210 NORTH CAROLINA BEER WHOLESALERS ASSOC trade association 828-1161
BONE & ASSOCIATES lobbyist 832-0.07
300 Not Verified
216 Not Verified
222 Office Building
+ *ROOMS*
LEVEL Not Verified
103 CAROLINA DOCTORS & HEALTH CARE SAVING hlth care servs 828-1789
104 N C MEDICAL SOCIETY FOUNDATION community practitioner prog 833-3836
104-105 Not Verified (2 Suites)
106 MEDICAL SOCIETY ALLIANCE 828-0046
NORTH CAROLINA MEDICAL SOCIETY organizations-professional 833-3836
CACTUS GROUP LTD THE medical ofc 833-8999
+ *E LANE INTERSECTS*
30
304-312 Not Verified (9 Hses)
+ *OAKWOOD AV INTERSECTS*
400 Not Verified
401 Arthur W T & Eleanor 🄳+ ♠.... 832-7884
407 STATE CULTURAL RESOURCES arts dlv-comm dev 733-7897
STATE CULTURE RESOURCES arts-folklife progs 733-7897
408 Not Verified
418 CITY PARKS & REC DEPT tucker house 831-6008
422-1-422-3 Not Verified (3 Hses)
426 Apartments
1-B Not Verified (2 Apts)
426 Not Verified
443 MURPHY SCHOOL APARTMENTS 831-1072
443 Not Verified
Christmas William T & Elizabeth 🄴 832-4561
+ *POLK ST INTERSECTS*
504 1-5 Not Verified (5 Apts)
506 Mc Cloud James M Jr 🄳+ ♠.... 828-7699
506a Not Verified
516a French Vincent 🄲 821-1919
516b-520b Not Verified (7 Hses)
522 Lumsden William A & Margaret 🄴 ♠ 832-9464
526-526 Not Verified (2 Hses)
+ *PELL ST INTERSECTS*
530 Not Verified
530 NORTH CAROLINA FAIR SHARE non-profit org 832-7130
549 KRISPY KREME DOUGHNUT CO doughnut shop 833-3682
32
+ *NORTH BOUNDARY INTERSECTS*
600 Not Verified
606 TRIANGLE MAILING SERVICE.. 821-2810
608 PERSON STREET BARBER SHOP
610 Not Verified
612 CUSTOM ENGRAVING & TROPHY INC 834-3240
EVANS & WADE ADVERTISING LTD 821-1416
618-619 Not Verified (2 Hses)
620 DUNN'S BARBER SHOP..... 821-2944
701 Not Verified
702 PERSON STREET PHARMACY INC 832-6432
704-705 Not Verified (2 Hses)
707 MORDECAI BRIDAL & TUXEDO SHOP 832-6447
709 Not Verified
711a WRIGHT BROTHERS ELECTRIC INC 839-5660
711b Not Verified
713 CAROLINA VISION CENTER sls & dispensory of eye wear 821-5561
715 MORDECAI FLORIST florists..... 832-6444
715 Not Verified
719 ROBERTSON STAMP & SEAL WORKS INC rubber 833-1858
900 SUPER TEN STORE retail..... 828-8008
AUTHORIZED APPLIANCE SERVICE CENTER 834-3476
+ *FRANKLIN ST INTERSECTS*
805 FOOD MART 828-3366
812 Not Verified
BUSINESSES 30 HOUSEHOLDS 60

PERSON ST S -FROM 300 NEW BERN AV SOUTH
16
· ZIP CODE 27601
+ *MORGAN INTERSECTS*
12 Not Verified
118 TABERNACLE BAPTIST CHURCH 832-2257
+ *HARGETT INTERSECTS*
211 RALEIGH RESCUE MISSION CHURCH 833-6162
215 SALVATION ARMY THE 834-5733
225 KILLO PEST CONTROL CO INC 832-3750
4
+ *MARTIN ST INTERSECTS*
301 A S K FOOD MART quick mart 856-9343
308 PARKING LOT
325 PARKING LOT
+ *DAVIE ST INTERSECTS*
415 PARKING LOT
417 PARKING LOT
420 PARKING LOT
424 HILL'S BARBER SHOP 829-1674
426 Vacant
+ *CABARRUS ST INTERSECTS*
501 UNITED CHURCH FOR ALL PEOPLE 832-2399

S PERSON ST cont'd
507 Winston John & Mary 🄴 ♠..... 828-5863
509 Not Verified
510 PERSON STREET BEAUTY HOUSE 833-9377
514-526 Not Verified (10 Hses)
527 Apartments
+ *E LENOIR ST INTERSECTS*
1 Not Verified
2-4 Not Verified (3 Apts)
527½ Not Verified
+ *LENOIR ST INTERSECTS*
604 Apartments
A-B Not Verified (2 Apts)
C Gee Jerry i IV 🄲..... 833-9963
C Gee Daryle A..... 833-9963
D Not Verified
604-610c Not Verified (3 Hses)
610 1-7 Not Verified (7 Apts)
+ *E SOUTH ST INTERSECTS*
10
706-716 Not Verified (2 Hses)
721Ⓝ Wadelington Charles W
725Ⓝ Williams Satina V
727-729 Not Verified (2 Hses)
+ *WORTH INTERSECTS*
805 Mitchiner Rux D & Joyce 🄲
807 Not Verified
809Ⓝ Callahan Cathy L
811 Not Verified
+ *SMITHFIELD INTERSECTS*
904 Not Verified
905Ⓝ Lassiter Leonard & Lillian
906-908 Not Verified (2 Hses)
909Ⓝ Neal Charlie & Frances
910 Not Verified
913Ⓝ Little Kevin
914Ⓝ Goodson Henry A & Shirley
915Ⓝ Howell Elsie L
916Ⓝ Thornton Margaret D
8
+ *BLEDSOE AV INTERSECTS*
1001Ⓝ Glenn Bertha
1003 Craven Montrose 🄲
1004-1006 Not Verified (3 Hses)
1007 Campbell William A & Mary 🄳+ ♠ 832-0213
1008 High Herold E 🄳+ ♠..... 834-5772
1010Ⓝ Campbell Jermal
1011-1012c Not Verified (4 Hses)
1013Ⓝ Watson Shirley
1014 Not Verified
1015 Lassiter James 🄲
1016 Peebles John H 🄴 ♠..... 834-2484
1017Ⓝ Shearin Ced
+ *LEE INTERSECTS*
1101 James Janice Evans 🄴
1102-1104½ Not Verified (4 Hses)
1105 Perry M L 🄳+ ♠..... 829-0008
1106Ⓝ Wilson John H & Mary Etta
1108 Not Verified
1109 Maultsby Johnny W & Gwendolyn 🄳+ ♠..... 832-2181
1110 Not Verified
1111Ⓝ Haywood Princes A
1112 Moore Maurice 🄲
1113Ⓝ Watson Shirley
1115 Not Verified
1117 Shearin Ced III 🄳+ ♠ 833-7172
+ *BRAGG ST INTERSECTS*
1201-1211½ Not Verified (6 Hses)
1213 Harris Lelia T 🄳+ ♠..... 828-8167
Harris Aundrea R..... 828-8167
1217Ⓝ Lee Cleane S
+ *BRANCH ST INTERSECTS*
1300 PERSON STREET GROCERY STORE
1302 Not Verified
1303Ⓝ Meeks Brenda A
1304-1305 Not Verified (2 Hses)
1307 Smith Florine S 🄳+ ♠ 828-1775
Smith James E..... 828-1775
1309Ⓝ Hinton Mark
1309½-1311 Not Verified (2 Hses)
1313 Moose Cecil 🄳+ ♠ 834-2041
1315Ⓝ Austin Callie
1317 Holmes Aaron 🄲
+ *HOKE INTERSECTS*
1318 EASTERN PARTS auto parts whol 828-0220
VERN'S TWENTY-FOUR HOUR MOBILE DIESEL REPR 834-5731
BUSINESSES 16 HOUSEHOLDS 103

PETERSON ST (WATSON FIELD)-FROM GARNER RD EAST 5 SOUTH OF BRAGG ST
8
· ZIP CODE 27610
+ *GARDNER RD INTERSECTS*
611Ⓝ Burt Thomas Ivan
703aⓃ Joyner William
703b-705d Not Verified (8 Hses)
HOUSEHOLDS 10

PETTIGREW ST N -FROM 1221 NEW BERN AV NORTH 1 EAST OF N TARBORO RD
24
· ZIP CODE 27610
+ *NEW BERN AV INTERSECTS*
2 Building
Suites
A CAROLINA JEWELRY AND PAWN jewelry and pawn shop ... 834-7796
B ILLUSIONS hair..... 755-9866
2 Not Verified
+ *EDENTON ST*
10 Saunders Jesse C & Pollie 🄳+ ♠ 829-0553
24 Apartments
A-D Not Verified (4 Apts)
24-26 Not Verified (2 Hses)
+ *BOYER ST INTERSECTS*
101 Not Verified
103Ⓝ Jernigan Johnnie L & Agnes.... 833-2514
Dexter A Burnett..... 833-2514
105-109 Not Verified (3 Hses)
+ *JONES ST*

3111 GLENWOOD AVE. (27612) 781-7107
MEMBER NATIONAL, STATE AND LOCAL REAL ESTATE BOARDS
LICENSED GENERAL CONTRACTORS
REALTORS - BUILDERS
MILLIKAN REALTY & BUILDING CO., INC.

WINSTONE CT *cont'd*
8100 Derovin Peter S & Anne [Z]
8101 Wong Paul H [D] 676-2477
8104 Rush Gregory Scott [Z]
8105 Mattison Daniel J & Judy [4] ⌂ 846-1662
8109 Not Verified
+ CUL-DE-SAC
HOUSEHOLDS 5

WINTERBURY CT -FROM 1003 E GARDNER ST EAST 1 SOUTH OF WADE AV 41
· ZIP CODE 27607
2500 Ferrell Janncey W [Z] 831-9414
2504 Knowles A Sidney & Alice [B]+ ⌂ 839-1266
2505 Miller-Fox Marilyn R [B]+ ⌂ 831-9694
2508 Shafran Ronald F [Z] 863-8548
2509 Setzer Carl J III & Sharon [Z] ⌂ 856-0849
Rodman Robert D 856-0849
Krauss Helen M 856-0849
2512 Carter Michael P & Jean [B]+ ⌂ 821-2268
2513 Horne Elaine B [S] 858-1617
2516 Ray Daniel A [Z] ⌂
Andrews Mary G
2517 Hart Margaret W [Z] ⌂ 839-0785
HOUSEHOLDS 9

WINTERGREEN DR -FROM 6400 DIXON DR NORTHWEST 248
· ZIP CODE 27609
+ CUL DE SAC
5700 Not Verified
5701 Jones Lannis B [B]+ ⌂ 782-8273
5704 Wolfe Charles F [Z] ⌂ 783-9335
5705 Lewis George [S]
5706@Hill K O ⌂ 571-4368
5709 Willis David R & Shirley [B]+ 781-1611
5712 Kaufman June C [Z]
5713 Schulz John F & Karen [S] 783-5822
5716 Cox Harris & Betty [Z] ⌂ 781-0482
5717 Zormeier Donna M [S] 661-7772
5720 Crowley Jeff [Z] ⌂
5721 Deas H M [4] 787-2116
5724 Jastrow David R [B]+ ⌂ 781-1208
+ PINE WOOD CT INTERSECTS
5725 Linn Wesley P [Z]
5728 Fulbright Fred E & Gay [4] ⌂ 881-8274
+ CREPE MYRTLE CT INTERSECTS
5729 Swanson Tom E & Carol [D]+ ⌂ 782-0791
5733 Reid Stuart J & Edith [S]
5800 Manestres Ron & Marjorie [D]+ ⌂ 787-8531
5801 Dinges Sean F [Z] ⌂
5804 Greene James I [B]+ ⌂ 787-2815
5805 Bickley Carole B [D]+ ⌂ 782-4295
5808 Moncol David L & Katherine [S] 782-0582
5809 Not Verified
5812 Mc Donald Hersheal G & Virginia [B]+ ⌂ 782-3426
5813@Cockerham Bruce 420-0984
+ NORTH HILLS DR INTERSECTS
5817 Mc Clung Pope J & Diana [B]+ ⌂ 782-8477
Mc Clung Julia R 782-8477
+ NORTH HILLS DR INTERSECTS
5900 Hua Hao Vo & Chau [Z] ⌂ 781-7375
5905@Davenport Julie A 767-6044
5908 Haft Barbara C [B]+ 782-6088
5909 Evans Thomas W & Huong [B]+ ⌂
5912@Bailey Kaye 510-5158
5913 Ettinger E W [Z] ⌂ 781-4393
5916 Dejongh Richard J & Yvonna [D]+ ⌂ 781-5316
5917 Ray Thomas J & Elizabeth [S] ⌂ 782-5220
5920@Esraelnaim Aryeh & Mahinn ⌂ 781-3517
+ BITTERSWEET CT INTERSECTS
5921 Gordon Robert & Betty [B]+ ⌂ 781-1029
5924 Brieaddy Lawrence E & Lynn [D]+ ⌂ 781-3567
5925 Hossait M Ellen [Z] ⌂
5928 Hawks Ronald & Frances [B]+ ⌂ 782-8570
Hawks Elizabeth 782-8570
5929 Not Verified
5932 Mc Morran John K & Barbara [Z] ⌂ 782-4729
5933 Stephenson Littleton G Jr & Ginger [B]+ ⌂ 782-8944
+ WHIPPORWILL LA INTERSECTS
5936 Overton Brent & Debbie [4] 782-5111
5937@Gambino Jill 782-7936
5940 Ward Elven E & Toni [S] ⌂ 782-4216
5941 Woo Je Wong [D]+ ⌂ 781-4129
+ DIXON DR INTERSECTS
6001 Barrett Linda [S] 783-7873
6004@Kranock A 510-0852
6005 Nettesheim Donald A & Janice [B]+ ⌂ 782-7844
6008 Jones Elizabeth R [S] ⌂ 571-2533
6009 Scrivo John P & Sandra [S] ⌂ 781-7549
6012 Price Thomas A [S] ⌂ 783-6599
6013 Nguyen Dinh Cong [S] ⌂ 781-3822
6016 Alkeny James W [S] ⌂ 781-8074
6017 Schickedantz Mark [4] ⌂ 782-4294
6020 Jordan Paul V [D]+ ⌂ 782-8397
6021 Dellafave L R & Maxine [B]+ ⌂ 787-6396
Dellafave Renard 787-6396
6024 Graham Scott M [Z]
6025 Nutt Walter E & Katheryn [S] ⌂ 781-6979
6028 Ewadinger Matthew D & Peggy [S] 781-7771
6029 Newsome Thomas L Jr & Janelle [B]+ ⌂ 782-8842
6032 Lancaster Daniel H [4]
6033 Halbert Bruce [Z] ⌂ 783-9309
6036 Lupien Pete L & Linda [S] ⌂ 781-6441
6037 Moore Patrick R & Kay [B]+ ⌂ 787-3397
6040 Luce C R [S] 782-3323

WINTERGREEN DR *cont'd*
6044@Zellman Christopher J
+ CUL-DE-SAC
HOUSEHOLDS 87

WINTERPOINTE LA -FROM SUNPOINTE LA SOUTHEAST 386
· ZIP CODE 27610
6000 Apartments
6020 Wells Jodi M [Z] 851-6226
HOUSEHOLDS 1

WINTERWIND PL -FROM HARBOR RD EAST 62C
· ZIP CODE 27615
+ HARBOR DR INTERSECTS
1100 Stinson Dean C [S] 870-8201
1101 Daniel Jack L [4] ⌂ 870-7572
1104 Van Liere Mark & Juanita [S] ⌂ 870-5813
Van Liere Jessie 870-5813
1105@Kissell Robert P & Mary
1108 Spong Eric A [S] 870-8112
1109 Adkins Bernard Jr & Jeanne [B] ⌂ 846-0062
1112 Maxwell William H [4] 848-3573
1113 Brady Kenneth D [Z]
1116 Greaser Jeffrey S [Z] 848-6508
1120 Couch Frank V & Cathy [S] ⌂ 676-4965
+ CUL-DE-SAC
HOUSEHOLDS 10

WINTHROP DR (DEBLYN PARK)-FROM REMBERT DR NORTH 1 EAST OF SHAMROCK DR 67
· ZIP CODE 27612
+ REMBERT DR INTERSECTS
5600 Roskamp Rev Cromwell G & Esther [B]+ ⌂ 782-6759
5601 Farmer Lyston E & Lamont [S] ⌂ 781-5275
5604 Greene Garland B & Susanna [S] ⌂ 782-4472
5608 Hearn George & Mary [Z] ⌂ 787-3232
Hearn Elizabeth 787-3232
Hearn Bradley 787-3232
5612 Not Verified
5616 Mc Dougal Mark R & Renee [Z]
5620 Tomczak Frank A & Dorothy [B]+ ⌂ 787-3704
5624 Milroy Richard H & Louise [B]+ ⌂ 782-1862
+ SLEEPY HOLLOW DR INTERSECTS
5704@Brinkley Robert & Carolyn A Bulla ⌂ 787-2460
5705 Gege Michael I & Guiliana [Z] ⌂ 781-4239
5708 Willis Jack R & Betsy [B]+ ⌂ 782-3121
5711 Moore John & Lib [B]+ ⌂ 787-0612
Moore Corey 787-0612
5712@Ballinger Walter E ⌂ 787-1805
5715 Not Verified
5716@Mc Dougal Mark ⌂ 781-4088
5717 Not Verified
5720 Sayre Larry [Z] ⌂ 781-3269
5721 Weddington Michael E & Nancy [Z] ⌂ 787-7492
+ HERMITAGE DR INTERSECTS
5800 Mc Clain Richard M [B]+ ⌂ 787-3407
5801 Not Verified
5804 Donovan David W & Claudene [B]+ ⌂ 781-3386
5805 Harrell Bernard A & La Voyce [D]+ ⌂ 787-4045
5808 Flood Walter A & Joan [B]+ ⌂ 787-1326
5809 Jones Allen H & Linda [S] ⌂ 781-6422
5812 Small Greg E [Z] ⌂ 881-0010
5815 Greger Fred A & Bettye [B]+ ⌂ 787-5035
5816 Birch Frederick T & Elsa [B]+ ⌂ 782-8818
5817 Asher Robert D Jr & Patricia [B]+ ⌂ 787-0692
+ LARCHMONT DR INTERSECTS
5820 Dow Thomas A & Katherine [B]+ ⌂ 787-4596
5824@Hames Karl R 787-3510 67A
+ MILLSBROOK RD INTERSECTS
5900 Peacock Fred M [B]+ ⌂ 881-0032
5901@Vybomy George 782-5643
5905 Attayed Eli J & Susan [B]+ ⌂ 787-7426
5916 Stuart John C & Nancy [Z] ⌂ 782-4400
6000 Drew Thomas C III & Nancy [B]+ ⌂ 787-1299
6004 Eaton Frank E & Jean [Z] ⌂ 787-9057
6008 Wolf Irving P & Shirley [B]+ ⌂ 782-3621
6012 Metzger James E & Loulie [B]+ ⌂ 782-3833
6100 Rosendahl James F & A Lou [B]+ ⌂
6104@Aldrich David & Elizabeth
6108@Giddings Donald G & Sarah ⌂ 781-9447
6109@Fenoglio Robert A & Judith ⌂ 571-0986
6112 Olis Anthony T Jr [B]+ ⌂ 787-6807
6115 Goodrich Mary Lou [Z] 767-0152
6116 Tal Danny [B]+ ⌂ 782-6822
6120 Cobb Grover C Jr [B]+ ⌂ 787-5900
6200 Scandalios John G [B]+ ⌂ 782-3765
6201 Pattee Harold Edward [B]+ ⌂ 787-0425
6204 Crowder Betsy & Boone [B]+ ⌂ 782-5879
6205@Stephens Robert Allan & Amy ⌂ 787-2310
6208@Poole Cecil R & Mary Hope ⌂ 787-8352
6212@Coan John O III & Annie
6213@Fowler Thomas L & P Cherie
6216@Kabas Betty L & John
6217 Pope J Henry & Martha [B]+ ⌂ 781-6446
6220 Hagerty John A [B]+ ⌂ 787-3819
6221@Knudsen Karl E & Kathy ⌂
6300 Derbyshire Stephen Jr [B]+ ⌂ 783-8528
6301 Gallegher John E & Nancy [B]+ ⌂ 787-5231
6304 Wallace P E [Z] ⌂ 787-8671

WINTHROP DR (DP) *cont'd*
6308 Hamlin Melvin H II & Terry [B]+ ⌂ 781-3688
6309 Barnes Harold R [D]+ ⌂ 782-4911
6313 La Valla Albert M [S] 782-3221
6316 King Kenneth M & Gertreude [B]+ ⌂ 781-7695
6317 Pionlek Anthony F & Dorothy [B]+ ⌂ 781-0662
6320@Munford William T Jr 787-7066
6321@Zieverink William F & Frances 782-5476
6324 Jenks Hazel S [B]+ ⌂
6325 Eller Claudia C [B]+ ⌂
6400 Ruebesam Richard J & Diane [B]+ ⌂ 781-6160
6401 Darrow Eugene H & Eleanor [B]+ ⌂ 781-7555
6404 Chmielewski Walter L [Z]
6405 Marley Wm Grady Jr & Frances [D]+ ⌂ 787-1888
6408@Hso Min Chiang & Chi Jou Chen ⌂
6409 Harner George & Lottie [B]+ ⌂ 782-7581
6412 Sarisky Michel G & Jill [B]+ ⌂ 782-4828
6416@Rusinko Andrew & Kathy 881-8220
6420 Pedersen Richard H & Ruth [B]+ ⌂ 787-2923
6421 Blankenship Alan L [B]+ ⌂ 782-5401
6424@Lovett Julius C Jr & Elizabeth 571-1260
+ RAY RD INTERSECTS
HOUSEHOLDS 80

WIREWOOD DR -FROM WADE AV NORTH 25
· ZIP CODE 27610
+ WADE AV INTERSECTS
1001 Not Verified
+ DEAD END
HOUSEHOLDS 1

WOBURN DR -FROM WINDSOR RIDGE DR NORTH & SOUTH 2 EAST OF LEAD MINE RD 62D
· ZIP CODE 27615
+ WINDSOR RIDGE DR INTERSECTS
8200 Baker Douglas S [Z]
8201 Blue Frank M Jr & Cary [S] ⌂ 870-5629
8204 Levin R C [S] 870-8770
8205 Papes Thaddeus M & Valita [4] ⌂ 870-8474
8208 Hill Eric W & Jennifer [S]
8212 Flood Barry K & Pam [S] ⌂
8216 Fleischmann Ranell A [S] 870-7708
8220 Davis Frank R [Z]
+ NOT OPEN
HOUSEHOLDS 8

WOFFORD LA -FROM 4008 WINGATE DR WEST 56
· ZIP CODE 27609
1000 Not Verified
1001 Ramsay K C [S]
1004 Lesnik John R & Deborah [D]+ ⌂ 878-8658
1005 Gunkle Jack C Jr & Sue [B]+ ⌂ 872-8978
1008 Guerra Ronald A [S]
1009 Dozier John W & Glenda [4] ⌂ 676-1172
1012@Overcash Marshall D ⌂
1013 Robinson John W & Hettie [B]+ ⌂ 872-5436
1016 Griffith J Mike & Mary [B]+ ⌂ 872-2970
1017 Petska Richard F & Dorothy [B]+ ⌂ 872-3426
1020 Hinton Joseph C & Joyce [B]+ ⌂ 872-7221
1021 Not Verified
HOUSEHOLDS 12

WOLFE ST -FROM 319 S BLOUNT ST EAST 1 SOUTH OF E MARTIN ST 4
· ZIP CODE 27601
+ BLOUNT ST INTERSECTS
208 Not Verified
212 EXECUTIVE HEALTH CLUB 834-6000
204 COMEDY SPORTZ comedy club 829-0822
220 BIG ED'S CITY MARKET RESTR restr-super mkt 838-9912
+ BLAKE ST INTERSECTS
BUSINESSES 3 HOUSEHOLDS 1

WOLFPACK LA -FROM BUSH ST EAST 1 NORTH OF US 1 BELT LINE 250
· ZIP CODE 27609
+ BUSH ST INTERSECTS
1601 HENLEY PAPER CO 872-8110
1610 CURRIN BROTHERS INCORPORATED 876-1138
STRANGE JOHN ENTERPRISES INC used constn equip 872-1272
1615 RUGBY PRODUCTS whol millwork 872-0931
1620 PRECISION AUTOWORKS & AUTOSALES 878-1150
DEANS C J ROOFING CO res-coml retail 876-9342
+ ATLANTIC AV INTERSECTS
BUSINESSES 6

WOMAN'S CLUB DR -FROM GLENWOOD AV EAST 1 NORTH OF PASQUOTANK DR 183
· ZIP CODE 27609
+ GLENWOOD AV INTERSECTS
3203 Not Verified
Rooms
3203 101 CARDINAL TRAVEL SERVICE 767-9212
102 Not Verified
201 WARD-THOMAS HOWELL-GROUP 787-9330
202 Not Verified
207 MUSCULAR DYSTROPHY ASSOCIATION 783-0222

WOMAN'S CLUB DR *cont'd*
209 Not Verified
210 C M S INC constn mgmt. 571-9771
214 KIMBALL & CO coml rlty. 782-1110
216 ARBITRATION FORUMS INC 781-0031
100-224 Not Verified (4 Suites)
225 AUTO BROKERS INTNL INC 787-1098
229 Not Verified
3300 Not Verified
· ZIP CODE 27504
3301 Not Verified
+ ROOMS
3301 102 STRUCTURED FINANCIAL ASSOCIATES fin servs 787-5610
101-113 Not Verified (10 Suites)
115 SANDLIN FINANCIAL SERVICES 782-4488
116-126 Not Verified (7 Suites)
127 HASKIN KELLY atty at law 781-1860
128-133 Not Verified (6 Suites)
140 EXECUTIVE CENTER SERVICES II sec serv 782-3620
141-146 Not Verified (6 Suites)
147 CANNON JESSIE cpa 787-8066
148-150 Not Verified (3 Suites)
151 RAGLAND BUILDING CO INC 782-7283
152-153 Not Verified (2 Suites)
154 ATLANTECH DISTRIBUTION INC industrial insulation sls 783-8726
155 Not Verified
BUSINESSES 52 HOUSEHOLDS 8

WOOD COVE CT -FROM GREY OAK DR SOUTHWEST 62D
· ZIP CODE 27615
+ GRAY OAK RD INTERSECTS
7900@Atkins Alvin & Patricia
7902 Erbele Amy S [S] ⌂ 676-9806
7903 Prasek Olga [S] ⌂ 676-9345
7904 Caruso Christina [Z]
7905 Worrell Fannie Young [Z] ⌂
7908 Joosen Antonietta [Z]
7909 Jacobson Sharon N [Z]
7910 See Nancy J [Z]
7911 Gill Charles L & Eva [S] ⌂ 848-8357
7912 Treon Peggy J [Z] ⌂ 676-2357
7913 Tidball Ralph M [S] ⌂
7916 Schenkewitz Harrietta I [4] ⌂ 676-4255
7918 Ochse William J [4] ⌂ 676-2640
7920 Jackson Mae L [S] 676-9045
+ CUL-DE-SAC
HOUSEHOLDS 14

WOOD PECKER CT -FROM POOLE RD NORTH 1 EAST OF RAWLS RD 242
· ZIP CODE 27610
3100 Brown Faythe Y [S] 231-7283
Brown Julius 231-7283
3101-3104 Not Verified (4 Hses)
3105 Dickerson Terri L [Z] 231-0542
3106-3107 Not Verified (2 Hses)
3108 Lee Tim [Z] 231-9176
3109 Garner Pamela D [Z]
3110-3113 Not Verified (4 Hses)
3114 Taylor L [S] 231-9386
3115-3126 Not Verified (12 Hses)
3127 Brown Carolyn [S] 231-9270
3127-3149 Not Verified (16 Hses)
HOUSEHOLDS 44

WOODBEND DR -FROM SIX FORKS RD NORTHEAST 77A
6800 CEDAR POINT APTS 847-1330
+ RESTRICTED ACCESS (16 UNITS)
6801 Apartments
6804 Apartments
+ RESTRICTED ACCESS (16 UNITS)
6805 Apartments
+ RESTRICTED ACCESS (16 UNITS)
+ LIMITED ACCESS
6808 Apartments
+ RESTRICTED ACCESS (16 UNITS)
6809 Apartments
+ RESTRICTED ACCESS (16 UNITS)
6915 Apartments
+ RESTRICTED ACCESS (16 UNITS)
7000 Apartments
+ RESTRICTED ACCESS (16 UNITS)
7001 Apartments
+ RESTRICTED ACCESS (16 UNITS)
7004 Apartments
+ RESTRICTED ACCESS (16 UNITS)
7005 Apartments
+ RESTRICTED ACCESS (16 UNITS)
7008 Apartments
+ RESTRICTED ACCESS (8 UNITS)
7009 Apartments
+ RESTRICTED ACCESS (8 UNITS)
+ LIMITED ACCESS
7013 Apartments
+ RESTRICTED ACCESS (8 UNITS)
Apartments
+ RESTRICTED ACCESS (8 UNITS)
7101 Apartments
+ RESTRICTED ACCESS (16 UNITS)
7105 Apartments
+ RESTRICTED ACCESS (16 UNITS)
+ LIMITED ACCESS
6820 LANDINGS AT MALLARD POND THE 847-9574
+ RESTRICTED ACCESS (16 UNITS)
7116 Apartments
BUSINESSES 2

WOODBINE CT -FROM 3200 SNOWBERRY DR WEST 106
· ZIP CODE 27610
+ SNOWBERRY DR INTERSECTS

BIRCHBARK CT–Contd
1 BUSINESS

143

BIRNAMWOOD RD –FROM 1700 DIXIE TRL WEST 1 NORTH OF LEWIS FARM RD

• ZIP CODE 27607
3110 Reichenbach Carl F & Harriett P [9]+ ◎ 787-5786
3113 Sylla Richd E & Edith D [9]+ ◎ 782-1641
3119 Essex J Paul Jr & Nancy B [6] ◎ 783-5112
Essex Nancy B
3120 Lambert David T & Mary H [9]+ ◎ 787-9866
3202 Hobbs Vernon F [9]+ ◎ 787-5285
3203 Pearce Florence W [9]+ ◎ 787-5216
3208 Adams Alonzo T [9]+ ◎ 782-1334
3213 Lindsey Quentin W & Marjorie W [9]+ ◎ 782-1904
3214 Harris John H & Rachel S [9]+ ◎ 787-6222
3220 Quick Gerald T & Sandra Z [9]+ ◎ 787-3847
3221★Austin Wm W
3227 Dahle Robt D & Anne C [9]+ ◎ 782-6173
3230★Alice Mary ◎
3231 Buckner Robt L & Sally B [9]+ ◎ 782-3636
Buckner Sally L
3236 Smith David H & Carolyn [9]+ ◎ 781-1395
3237 Murray Jack T & Nita B [9]+ ◎ 782-4893
3242 Schwertman Elmer [9]+ ◎ 787-4210
3243 Hunter John W & Nancy C [9]+ ◎ 787-4239
3244 Mowat J Richd & Elisabeth [9]+ ◎ 782-8839
• RIDGE RD INTERSECTS
19 HOUSEHOLDS

25

BISHOPS PARK DR –FROM JEFFERSON ST SOUTH 1 EAST OF GLENWOOD AV

• ZIP CODE 27604
700 Bishop's Park Condominium apts & townhses
Weather Robt O Jr & Leigh Ann [2] ◎ 828-6062
Godwin Grace C [2] ◎ 833-8480
728 BISHOP'S PARK COMDOMINIUMS
721 Bishop's Park Condominiums
741 Bishop's Park Condominiums
761 Bishop's Park Condomiunums
2 HOUSEHOLDS
1 BUSINESS

248

BITTERSWEET CT –FROM WINTERGREEN DR WEST 1 SOUTH OF WHIPPOORWILL LA

• ZIP CODE 27609
1104-1105 Not Verified (2 Hses)
1108 Thomas Brenda S [9]+ ◎ 782-2455
Thomas Angela G
Thomas Mandy L
1109 Hatfield James L & Linda S [2] ◎ 881-9086
1112 Williams John Jr & Muriel H [6] ◎ 782-9726
Williams John III
1113 Patch Charles E & Linda O [9]+ ◎ 787-0607
5 HOUSEHOLDS

342

BLACKLAN CIR –FROM WESTCHESTER RD EAST 1 SOUTH OF CRABTREE BLVD

• ZIP CODE 27610
2300 Hayes Reginald & Geraldine [2] 834-5707
2304 Powe Ruth P [2]
2305 Tuplin Ann C [9]+ ◎ 828-7869
2308 Jeffers Lillie [2] ◎
Jeffers Shirley
Jeffers Valeria
2309 Goodman Major M & Sheila B [9]+ ◎ 828-4709
2312 Hurt Pauline C [9]+ ◎ 832-7984
6 HOUSEHOLDS

76

BLACKWING CT –FROM KNIGHTS WAY SOUTH 1 EAST OF AUDUBON DR

• ZIP CODE 27615
• KNIGHTS WAY SOUTH INTERSECTS
7800★Radakovich Michl 746-6702
7801 Pelt Julius G & Sharon L [9]+ ◎ 847-1712
7804 Young Wm C & Mary G [9]+ ◎ 847-1539
7805 Feeser John & Joyce [2] ◎ 846-5953
7808★Versteeg Theo & Jennifer ◎ 676-2169
7809 Hock Raymond P Jr & Linda J [9]+ ◎ 847-0448
7812★White John & Nancy ◎ 870-9409
7 HOUSEHOLDS

18

BLADEN ST –FROM 812 E HARGETT SOUTH

• ZIP CODE 27601
• MARTIN INTERSECTS
201 Conway Thomas E Jr & Michelle B [6] ◎ 833-2881
204 Hale [2] ◎
205 Taylor Rickey R & Helen M [6] ◎ 828-3172
207 Lipscomb Mary R [2] ◎ 828-3602
208 Vacant
209 Lipcomb Addison M [2] ◎ 834-9372
Ray Dwight
211 Davis Walter J [6] ◎ 821-1976
212 Blair Earl E & Gloria A [2] ◎ 833-3400
216 Perry Derrick W & Juanita [2] ◎
220 Bunch Carolyn J [2] ◎ 856-0842
Bunch John Jr
9 HOUSEHOLDS

54

BLAINE CT –FROM 5200 CRESTVIEW RD EAST 1 NORTH OF PEACHWOOD CIR

• ZIP CODE 27609
304 Not Verified
305 Spencer Fredrick A & Beulah [9]+ ◎ 782-3681
2 HOUSEHOLDS

57

BLAIR DR –FROM 800 BARBOUR DR SOUTHWEST 2 SOUTH OF UMSTEAD DR

• ZIP CODE 27603
• BARBOUR DR INTERSECTS
811 Vacant
• BLAIR INTERSECTS
1002 Vacant
1013 STATE DEPT AGRL (SUPPORT OPERATIONS) 733-2483
STATE DEPT AGRL (PLANT PROTECTION) 733-2483
PESTICIDE ASSOCIATION 821-0807
3 BUSINESSES

67-A

BLAIRMORE CT –FROM 6200 GAINSBOROUGH DR WEST

• ZIP CODE 27612
6300 Tracy John G & Martha P [7] ◎ 782-7974
Tracey Erin
6301 Lighthall John W Jr & Christina [7] ◎ 781-7566
6304 Profet Gary A & Mariea [7] ◎ 787-8031
6404 Thornton Laverne [7] ◎ 781-2619
6405★Moorefield Geo & Jean W ◎ 783-0627
6408★Gunn Steven H & Sharon D ◎ 781-7734
6 HOUSEHOLDS

4

BLAKE ST –FROM 216 E MARTIN ST SOUTH 1 WEST OF S PERSON ST

• ZIP CODE 27601
303 CITY MARKET BUSINESS CENTER prof cntr 856-1144
202 MANAGEMENT RESEARCH & PLANNING CORP 856-1144
207 ALLSTATE INSURANCE ins co 829-0516
209 Not Verified
210 Coley Wyatt ins & investments 828-1007
21 DATA KNIGHT software servs 829-0330
305 OFF THE MALL HAIR CUTTERS stylers 828-7007
309 CEDAR GREEK GALLERY art & antique gallery 834-7761
• WOLFE ST INTERSECTS
317 BRASS KEY THE antique & gifts gift wrap 828-9126
323 NOW & FOREVER antiques dealers 833-4421
325 ARTIFECTS interior decorative painting 829-9288
327 CITY MARKET SECURITY 832-9773
329-331 Vacant (2 Businesses)
333 City Market Produce
334 HEALTH CLUB
• DAVIE INTERSECTS
11 BUSINESSES

54

BLAKEWOOD DR –FROM 5223 KNOLLWOOD RD EAST

• ZIP CODE 27609
501★Vanore Andrew A Jr 787-5903
504 Swisher Nancy M psychologist ◎ 782-2199
507 O'Neal Steph J & Martha A [9]+ ◎ 782-2259
O'Neal Shanon
508★Brown Benjamin G 787-7149
512 Betts Jack & Martha S [9]+ ◎ 787-0717
Betts John III
515 Whitehurst Jas A & Diane R [9]+ ◎ 782-3226
516 Dowd Joan M [2] 782-6017
519 Davenport David E & Margt R [7] ◎ 787-5198
520 Heard Ronald D & Sandra L [7] ◎ 787-4192
8 HOUSEHOLDS
1 BUSINESS

111

BLANCHARD ST (HERTFORD VILLAGE)–FROM 2758 NEWBOLD ST WEST 1 SOUTH OF KNOWLES ST

• ZIP CODE 27603
100 Not Verified
104 Taylor Norman E & Deborah H [2] ◎
108 Mc Cleary Leonard C [9]+ ◎ 832-2210
109 Ford Douglas Jr & Mamie R [9]+ ◎ 755-0414
Atkinson Bertie F [9]+ 828-8528
• LAYDEN ST ENDS
114 Crumpler Connie G [4] ◎ 832-2408
120 Upchurch Douglas E & Emmaree H [9]+ ◎ 834-5816
201★Barksdale Henrietta 839-2253
204 Callahan Nannie P [9]+ ◎ 828-8016
Callahan Wendy
• KNOWLES ST INTERSECTS
208★Oakley Michl 828-9053
216 Davis Herbert E & Marjorie T [4] ◎ 834-4678
11 HOUSEHOLDS

146

BLAND RD –FROM 1600 NEW HOPE CHURCH RD NORTH

• ZIP CODE 27609
3700 Moore Kenneth W & Juliana V [7] ◎ 876-8669
3701 Williams Devilla B [9]+ ◎ 876-3693
3704 Matthews Douglas M & Deborah K [9]+ ◎ 876-3225
3705 BACKYARD HEADHUNTERS hairstylists 876-2244
Weaver Betty [2] ◎ 876-2244
3708 Williams Leigh A [9]+ ◎ 876-2223
3709 Not Verified
3712 Chitla Anton & Eleanor E [4] ◎ 876-2309
Chitla Thos A
3800 Mason Thad H & Margt P [7] ◎ 876-4439
3801 Mills Michl D & Brenda B [6] ◎ 876-3850
3804 Wiggs Marie W [9]+ ◎ 876-3725
3805★Haste Bill 876-7184
3806 Bryan Wesley M & Connie D [2] ◎ 790-0561
3807 Silvis Curtis B & Gladys H [9]+ ◎ 876-4556
3809 Vacant
• TRENTLEY CT INTERSECTS
3810 Allred Charles H & Mary R [9]+ ◎ 876-3329
Stephenson Steven B
3814 Brown Claude W & Ovelia O [9]+ ◎ 876-3531
3816 I T S INCOME TAX SERVICE 872-9724
3818 Not Verified
3820 Mel's Barbecue Sauce 876-3860
Not Verified
ULTIMATE TOUCH professional nail artistry
3822 Southern States P B A 790-2275
3824 Not Verified
BLAND RD
4101 MONTECITO WEST APARTMENTS
1 Possaretti Jon [2]
2 Joyner B [2]
5 Adams Carolyn A [9]+ 872-0557
4105 Apartments
1★Barineau Randy 954-8660
2-4105 Not Verified (2 Apts)
4 Vallin Robt W & Debra C [2] 878-8293
4201 Apartments
TREE TOP APARTMENTS
A Not Verified
B Carter Rob [2] 876-3213
G Dupree Sam [2] 850-0877
H Nofsinger R L [6] 876-7702
J★Clark Larry M 790-0407
K★Collins Tim R 878-9186
L★Nunn Sarah M 872-5216
M-4201 Not Verified (2 Apts)
R Sky Pauline [2] 790-9398
4205 Apartments
A Darlos Bidal T [2]
B Not Verified
C Delaney Robt [2] 790-9220
E Everett C [2]
P Parker F Ogden Jr [2] 876-9429
Q Not Verified
R Vacant
4209 Apartments
A Not Verified
B★Earnest B E 878-8302
C★Harnett Peter K 954-0239
D-4209 Not Verified (2 Apts)
4220 Apartments
1 Not Verified
2★Robinson R R 954-8830
5★Hutcherson Jeff E 872-4758
4300 ALLGARD CO hm improvement 876-4759
4312 ASHTON PROPERTIES INC 954-1000
4314 IMAGE ASSOCIATES INC graphics & design 876-6400
4320 Image Associates
4322 SNAVELY FINANCIAL GROUP 872-2403
4324 Vacant
4326 Not Verified
4328 PEOPLES SECURITY LIFE INSURANCE CO 878-9755
4330 DIET CENTER THE weight loss 876-8104
4336 PROFESSIONAL ORTHOTICS & PROSTHETICS INC artificial limb 878-9168
4338 FELLOWSHIP OF CHRISTIAN ATHLETES 876-3300
4401 ENVIRONMENTAL TECHNOLOGIES INSTITUTE 544-4400
FIRST WACHOVIA MORTGAGE 755-7737
INNER-TECH INC 954-8291
PRIEST CRAVEN & ASSOCIATES INC civil eng 781-0300
Woodruff J E Jr cpa 876-1966
DANIEL REALTY CORP 872-8270
4403 Fujistsu Network Switching 790-2211
4405 U S RAILROAD (RET BD) 790-2752
100 U S DEPT TREAS INTERNAL REVENUE SERV 733-3991
102 U S DEPT TREAS INTERNAL REVENUE SERV
111 U S DEPT TREAS INTERNAL REVENUE SERV
145 U S DEPT TREAS INTERNAL REVENUE SERV
U S SOCIAL SECURITY ADMN 790-2782
159 U S POSTAL INSPECTION SERVS 831-3661
153 U S D H H S-O I G-O A U S D A COMPLIANCE 856-4474
200 U S D A SOIL CONSERVATION 790-2887
202 U S D A FARMERS HOME ADMN 790-2731
4407 Southern National Bank (Regl Credit Dept) 878-8808
AMERIMARK bldg prods 876-9333
First Home Inspection 878-1819
Morgan & Co Inc 878-0130

BLOODWORTH ST 1992

N BLOODWORTH ST–Contd
601 Raynor Danford E & Ann [9]-+ ◎ 833-0221
602 Cozart David L & Judith [2] ◎ 828-6011
604 Truelove Jerry L & Bonnie [4] ◎ 839-5782
605 Not Verified
609★Blue Mary W 828-3541
610 Barbee Rebecca B [2] 834-9564
• PACE ST INTERSECTS
702 Alexander Douglas W [2] ◎ 828-4654
Bowden John K
703 Hahn Paul A & Nancy E [2] ◎ 834-6742
Hahn Mark
704 Mc Manus Theresa Wilson [2] ◎ 833-1249
707 Boyd Cecelia A [2] ◎ 821-7836
708★Cooper Randy E & Jennifer Z 834-1482
710 Folley Dana R [2] ◎ 828-1647
715★Johnson Robin
720 Earp M Douglas [2] ◎ 832-6420
720a-721 Not Verified (2 Hses)
• FRANKLIN STREET INTERSECTS
800 FULLER MEMORIAL BAPTIST CHURCH 834-7598
801 Vacant
806 Smith David L [2] 828-6106
807 Eisenstadt Arthur G [6] ◎ 828-3048
Waggoner Martha J
808★Hoffman Jon P & Betty R ◎ 832-4193
809 Apartments
Thomas Gaynell L [2] 821-1974
2-809 Not Verified (3 Apts)
811 Muddiman Harold & Nancy [2] ◎ 828-4510
815 Odette Nancy B [9]-+ ◎ 834-8615
Odette Samuel J
816 Not Verified
817 Bullock Ruby G [9]-+ 834-4018
818 H & H TV SERVICE 821-3474
819 Brown Robert B [2] ◎ 833-1669
821 Dudek Henry S & Janice M [9]-+ ◎ 834-7540
823 Bentley Duane F & Melissa P [4] 831-9390
824 TRINITY UNITED METHODIST CHURCH 832-1390
TRINITY UNITED METHODIST CHILD CARE CENTER 832-1234
825 Johnson Martha G [9]-+ ◎ 834-9968
827 HOME-CHECK SYSTEMS security sysms 832-1983
• SASSER INTERSECTS
95 HOUSEHOLDS
11 BUSINESSES

16

BLOODWORTH ST S –FROM 400 NEW BERN AV SOUTH 1 EAST OF S PERSON ST

• ZIP CODE 27601
15 Vacant
17 Vacant
• E MORGAN ST INTERSECTS
101 Vacant
105 Vacant
107 Vacant
109 WORKPLACE OPTIONS INC 834-6506
127 Vacant
• E HARGETT ST INTERSECTS
210 Cambell Barry U [2] ◎
213 Smith Louis [2] ◎ 828-2649
Smith Lorenzo
214 Vacant
218 Dunn Mary E [4]
221 Eggleston Pat [2]
222 Not Verified
224 Harris Donald [2]
227-227½ Not Verified (2 Hses)
228 Jackson Rosa [2] 833-0412
Daniels Maggie
229 Mack Louvenia [7]

14

• MARTIN ST INTERSECTS
• DAVIE ST INTERSECTS
407 Evans Mable H [4]
408-409 Not Verified (2 Hses)
413 Harrison Cath [2]
413a Smith Sharon [2]
413b Vacant
413c Elliott Deborah [2]
413d Vacant
415 Parking Lot
418 Vacant
420 Sanders Geraldine [2]
421 POOR BOY'S SUPER MARKET 821-2255
424 Davis [2]
424a Chavis [2]
424b Evans [2]
• CABARRUS ST INTERSECTS
501 Williams Jennie M [4] 829-9152
502 DUNN'S TEXACO SERVICE CENTER 833-9993
507 Jenkins Mary L [6] ◎
507½ Harvin Lillie H [4] 834-7118
511 Blaylock Henry [9]-+
513 Vacant
514 Rand Margt R [9]-+ 833-7509
Dunston Barry & J
516 Cumbo Maggie S [9]-+ ◎ 833-9131
517 MOUNT OLIVE UNITED HOLY CHURCH OF AM
518 CUMBO'S BARBER SHOP
520 Vacant
521 Vacant
522-526 Vacant (3 Hses)
527 Not Verified
528 Vacant
530 Rooming House
532 Not Verified
• LENOIR ST INTERSECTS
600 Vacant
Not Verified

10

• SOUTH ST INTERSECTS
700 MC CULLERS GROCERY & MARKET 832-8254
700½ Vacant
701 Not Verified
702 FOWLER BARBER SHOP
702½ HIGH SISTERS BEAUTY SHOP
704 Hersey Lee H [2]
705 DELIVERANCE STANDING STATION church
706 Williams Thelma [2]
708 Not Verified
710★Folley D R 828-1647
711 Vacant
712 Hedgepeth Lonnie M [9]-+ ◎ 839-2292
713 Fennell Talitha D [9]-+ 833-4337
714 Fisher Deborah [2]
715★Hecker Jas Norris 834-8881
716 Not Verified
717 Muldrow Geo [9]-+
718 Lewis Kim [2]
719 Mc Millan [2]
720 Not Verified
721 Apartments
A Harrington Jerry [2]
B Bowadnax Juanita [2] 664-8572
C Not Verified
D Greene [2]
724 Williams James [7] 831-9396
726 Andrews Robt E [2] 832-3580
727 Pemberton Fletcher Jr [2] 828-6039
728 Haynes M [2]
729 Guthrie Major [2]
730 Vacant
• WORTH INTERSECTS
800 Collins Katie B [9]-+ ◎
811 Hough Etta M [7] ◎ 834-2615
820 Mitchell Elsie M [9]-+ 832-5244
• SMITHFIELD INTERSECTS

8

• BLEDSOE AV INTERSECTS
900 PROVIDENCE HOLY CHURCH 833-0104
909 Vacant
911 Glenn Steph Jr & Betty J [9]-+ ◎ 834-1729
912 Apartments
A Watson Ervin W [2]
B Davis James T [2]
C Dorn Paul [2]
D Hartley Kevin [2]
915 Josey Edith C [7] ◎ 821-4094
916 Not Verified
918 Conner Rosebud A [9]-+ ◎ 832-0265
919 Molette Pearl [7]
920 Hines Hugh [2]
920½-921 Not Verified (2 Hses)
922 Jones Maggie M [9]-+ ◎ 833-4878
• LEE INTERSECTS
1100 Crowder Saml L & Lottie M [9]-+ 834-4808
1103 Vacant
1105 Ray Flonnie C [9]-+ 834-1929
1107 Sanders Ollie M [9]-+ ◎ 833-6450
Sanders Robt E
1108 Hicks Lula M [9]-+ 821-7753
1109 Vacant
1110 Hicks Neal L [9]-+ 828-2411
Lilly Lera
1111 LILY OF THE VALLEY FREE WILL BAPTIST CHURCH
1114 Moore Jean [2] 834-1076
1117 Not Verified
1118★Harrison Ernestine E 834-2843
1119 Lassiter Juan V [2]
1120 Not Verified
1121 Justice Eliz D [9]-+ ◎ 828-1576
1122 Arrington S [2]
1125 Not Verified
• BRAGG INTERSECTS
1202 Dunn Reginald A [2]
1203 Vacant
1205★Williams Mable 833-4783
1206 Vacant
1207 Shire Dorlan [4] 833-4351
1208 Wilson Melba D [9]-+ ◎ 828-1969
1209★Anderson Lessie 856-8765
1210 Chavis Josephine G [2] 832-0114
1211 Henderson Willie [7] 833-1535
1213 Jones Minnie A [7] ◎ 828-4916
1215 Not Verified
1215½ Vacant
1221 Harris Candis [9]-+ ◎ 834-5730
1230 Hinton Sallie Z [6] 834-7511
Taylor Roderick J Jr
Taylor Shirley H
• BRANCH INTERSECTS
1300a Vacant
1300b Smith G G [2] 755-0168
1300c Leoche Charley [2]
1302 Haley Lola S [7] ◎ 834-7271
1303 Vacant
1304★White Jas
1308 Gurley Nellie H [4] ◎ 828-6883

10

1312 Edger Wm & Ella M [9]-+ ◎ 833-4523
1313 Not Verified
1315 Stone Julius [2]
1316 Herndon Lenn R & Blonnie W [9]-+ ◎ 833-6296
Herndon Valerie A
Herndon L Barry
1320 Blue Timothy V [2] 564-9512
• HOKE INTERSECTS
• ZIP CODE 27610
1401 SOUTHERN LITHOPLATE INC prntrs 834-0808
1404 SUNBEAM MADE RITE BAKERY whol 832-7942
1407 Not Verified
1415 ASHLAND WHOLESALE DISTR 828-0618
1424 THERMO INDUSTRIES INC air condtg equip 829-0155
• FARMER ST INTERSECTS
1501 SOUTHERN PUMP & TANK CO INC 832-6634
1513 BUFFALO TANK mfrs 828-2504
95 HOUSEHOLDS
17 BUSINESSES

163

BLOOMBURY PARK DR –FROM 100 SCOTLAND ST NORTH 2 WEST OF ST MARY'S ST

• ZIP CODE 27609

28

BLOUNT ST N –FROM 200 NEW BERN AV NORTH 1 EAST OF N WILMINGTON ST

• ZIP CODE 27601
4 American Legion Building
American Legion Dept of N C org 832-7506
2 AMERICAN LEGION AUXILIARY org 832-4051
2d Fl RURAL ECONOMIC DEVELOPMENT CENTER research-dmnstrn-policy grp 821-1154
• EDENTON ST INTERSECTS
• JONES ST INTERSECTS
200 STATE GOVERNOR'S MANSION 733-3871
Martin James G Hon & Dorothy M [7] 733-3871
• E LANE ST INTERSECTS

30

301-1 STATE CAPITOL AREA VISTOR CENTER 733-3456
301 YOUTH SERVICE INTERNATIONAL non-profit organization 733-9366
302 UNITED DAUGHTERS OF CONFEDERACY HEADQUARTERS 833-1414
309 Vacant
310 STATE LT GOVERNOR'S OFFICE 733-7350
Bsmt STATE CULTURAL RESOURCES (HISTORIC SITES SECT) 733-9033
• E NORTH ST INTERSECTS
407 STATE BUREAU OF INVEST CRIMINAL INFO DIV 733-3171
411 STATE DEPARTMENT OF TRANS 733-3375
417 STATE OFFICE OF MARINE AFFAIRS 733-2290
NORTH CAROLINA AQUARIUM SOCIETY THE non profit 832-3474
421 STATE DEPT OF CULT RESOURCES (ARCHAEOLOGY DIV) 733-7342
422 STATE OFFICE OF ADMN HEARINGS 733-0926
424 STATE OFFICE OF ADMINISTRATIVE HEARINGS (ADMN DIV) 733-2691
STATE OFFICE OF ADMINISTRATIVE HEARINGS 733-2698
STATE OFFICE OF ADMINISTRATIVE HEARINGS 733-2678
• POLK ST INTERSECTS
• ZIP CODE 27604
501 STATE BOARD OF ARCHITECTURE 733-9544
STATE DEPT OF LABOR (MIGRANT HOUSING BUR) 733-3589
507 STATE DEPT OF CULTURAL RESOURCES 733-4763
515 STATE DEPT OF CULTURAL RESOURCES 733-6545
Upstairs STATE DEPT CULTURAL RESOURCES (RESTORATION BR) 733-6547
516 Brooks John C & Nancy C [9]-+ ◎ 828-4251
530 N C FORUM FOR RESEARCH & ECONOMIC EDUCATION 828-3733
Upstairs Vacant
531 Apartments
DOWNTOWN PLAZA APARTMENTS apts-townhses
101-531 Vacant (39 Apts)
540 STATE ATTORNEY GENERAL'S OFFICE 733-3793
• PEACE ST INTERSECTS
604a Not Verified
604b★Mc Hrey Eva 828-6599
604c Not Verified
604d Vacant
606 Apartments
1-612½d Not Verified (11 Apts)
621 Peace College Infirmary 832-2881
630 Apartments
1-630 Vacant (5 Apts)
634★Thiem James E III & Thyara Rauch 832-1948

34

• PACE INTERSECTS
702 Spangler John B & Bes [6] 839-1746
724 GRAND J W INC genl contraction 829-5700
726 Holder Marilyn G [9]-+ ◎ 833-8254
728 Perkins David S [4] ◎ 755-1566
730 BAILEY INTERIORS 832-4265
Bailey John W [9]-+ ◎ 832-0831
Bailey Martha B
• FRANKLIN INTERSECTS
802 MACK PROPERTIES 832-7783
1★Smith De Andre
2 Chambers [2]
3 Franks Ernest [6]
4 Not Verified
804 Apartments
5★Brame Ewin 839-6328
6 Hutchins Douglas M [7] 834-6340
7 Daniels Florence E [2]
806 Apartments
8 Brown Edward [2]
9 St Onge John [2]
10 Strader Henry E [6] 821-5963
11 Womack Elmer [2] 546-9916
12 Grebner Franz J [2] 836-1697
808 Apartments
13★Williams Tara 821-4117
14 Vacant
15 Zetterlof Carolyn [9]-+
16 Vacant
• DELWAY ST INTERSECTS
901 Mitchell Vola [2] 833-9057
Mitchell Richd P
903 Vacant
905 Benett Virginia [7]
906 Player James E & Anabell H [9]-+ ◎ 834-0339
907 Perry Laurnette M [2]
908 Locklear Mary J [2] ◎ 828-9837
Morgan David
909 Not Verified
910 Coats J C Plumbing Repr Serv 834-9655
Jackson Eddie & Diane [2] 755-1350
911 Vacant
912 Brame Wallace G & Janice A [9]-+ ◎ 828-5088
913 Not Verified
914★Turner Taft & Betty ◎
915 Cole Jason [2]
916 Blango Rufus [2]
917★Thomas Hosie L ◎ 833-1562

AN EXCITING BIBLE EXPOSITORY PREACHING CHURCH

BLOUNT ST 1992

◎ HOMEOWNER

26

N BLOUNT ST–Contd

918 Smith Harvey J & Bertha M 9+ ◎ 834-6955
Smith Sheila N
919★Morgan John 834-0088
921 Tuck Sabrina 2
923 Vacant
925 Hill James 2
927 Not Verified
929 Griffith Lin 2
931★Fowler E M 834-8656
933 Boston Rossie 2 832-4586
Se Berry Don
934 NORTH BLOUNT STREET MARKET gro 832-3329
935 Not Verified
937 Baker Sandra 2
939★Mc Koy Cynthia 664-8187
941 Not Verified
943 Jefreys Louise 2
945 Hockaday Sharon 2
947 Chrissaw Thelma 2
949 Terry Bertha Y 2
951★Pierson Robt
953★Koller Georgia M 828-6190
955 Nichols Wm 7
957 Faison Cathrine 2
959 Bostic Ishmell 2
961 Vacant
963 Nealy James 2
965★Hinton Jeanette 834-4082
967 Not Verified
969 Bert Clara 2
971-981 Not Verified (2 Hses)
983 Higgins Mary T 2
985 Not Verified
987★Gulley Ann
989★Watkins Gregory
991 Not Verified
993 Vacant
995 Not Verified
997 Vacant
999 Vacant
1000 Wilkerson George & Mary 2 828-9132
1002★Alston W Van ◎ 833-9041
1004 Danieley Margt H 9+ ◎ 828-5508
1008 Pilot Bapt Ch (Parking Lot) (annex)
1012 PILOT BAPTIST CHURCH
• CEDAR ENDS
• POPLAR BEGINS
1116 Not Verified
1128 BISHOP FURNITURE & UPHOLSTERING 829-1200
PIEDMONT GLASS & TINTING CO 821-3874
PIEDMONT ALUMINUM & INSULATION INC contrs 821-3874
1130 HALIFAX MISSIONARY BAPTIST CHURCH 755-1194
• MULBERRY BEGINS
• C S X TRANS CROSSES
73 HOUSEHOLDS
34 BUSINESSES

2

BLOUNT ST S –FROM 200 NEW BERN AV SOUTH 1 WEST OF PERSON ST

• **ZIP CODE 27601**

11 WEAVER & MC BENNETT lwyr 828-0363
MC BENNETT LARRY D lwyr 828-0363
• MORGAN ST INTERSECTS
101 BRADLEY'S SERVICE auto reprs 834-5727
105 State Dept (Stge)
108 County Jobs for the Homeless Prog (Overflow)
109 STATE DEPT ADMN 733-7284
112 LEGAL SERVICES OF NORTH CAROLINA 832-2046
CAROLINA LEGAL ASSISTANCE 834-0723
FARM WORKERS LEGAL SERVICES OF NORTH CAROLINA 821-5869
LEGAL SERVICES RESOURCE CENTER 821-0042
• HARGETT ST INTERSECTS
220 CITY GALLERY OF CONTEMPORARY ART 839-2077
222 BARGAIN CENTER THE genl mdse 832-5076
224 Bargain Cntr the (Storage)

4

• MARTIN ST INTERSECTS
305 Vacant
307 LE SAISON FLEURIST 829-0400
311 City Arts Comm 831-6234
313 IRIS FASHIONS plus sizes
MACKIE CARTER G atty 821-2520
Strout & Skells Comp Mgmt Advisors 828-8688
WILLIAM C PIVER & ASSOC pro eng 831-9200
325 Vacant
329 BO'S CAFE AMERICA restr 821-2662
• WOLFE INTERSECTS
• DAVIE INTERSECTS
403 Mc Laurin Parking Co (Parking Lot) 833-7522
423 Parking Lot 828-7712
425 CHURCH OF GOD
427 MASONIC BLDG OFC bldg ofc & public
428 WIG'S GARAGE 832-2425
MEN AT WORK 832-2425
C & D COLLINS BONDING bail bonds 834-6381
• CABARRUS INTERSECTS
500 CLAY'S SERVICE & GROCERY gas sta 833-7179
501 TUPPER MEMORIAL BAPTIST CHURCH 834-7249
503 Tupper Memorial Annex
505 Vacant
505½ Dino's 833-2842
508 Not Verified
• STRONACH'S INTERSECTS
513 Vacant
515 HINTON JAMES D STUDIO photog 833-6095
517 Vacant
519 BLAIR EARL ROOMING HOUSE 833-3400
524 DEBNAM GEO C phys 832-1667
529 DUNN'S BARBER SHOP 831-1584
ACME CAB CO 832-6262
JUGGY'S HAIR DESIGNS hair stylist 834-2236
• LENOIR INTERSECTS
600 COMMUNITY DRUG STORE 832-8538
602 WIMBERLEY ELECTRIC CO contrs 832-2024
604 COMMUNITY LAUNDROMAT self serv
607 Crump Robt & Beatrice 2 829-3538
Crump Teresa
Crump Vivian
609 Not Verified
611 Alston Roman 9+ 829-0801
613 Bethea Gloria Scott 9+
615 Peebles Maggie 9+ 833-3480
617 Williams Meshel 9+
619 Parks John L 2 755-1473
Bunch Keisha
621 Phillips Rosa L 9+ 834-9375

10

• SOUTH INTERSECTS
701 Not Verified
• WORTH INTERSECTS
• SMITHFIELD ST INTERSECTS
803 HARRIS BARBER COLLEGE 834-3134
813a-813d Vacant (4 Hses)
S BLOUNT ST
• BLEDSOE AV INTERSECTS
900 Nelson Annie G 2 834-1972
902 Logan Hazel N 2 ◎ 839-8980
903 Hanes Beatrice 2
Johnson Grady
904 Mc Laughlin Roy L 2 ◎
904½ Powell Gladys 2 832-0002
905 William Josephine 2 834-4897
906 Vacant
907 Not Verified
908 Simpson Frank & Janell 9+ ◎ 828-4057
Gibbs Nathaniel
909a Vacant
909b Carpenter Sallie 6 834-2664
909c Stevens Tammy D 2
909d Aston June 2
911a Williams Jannie 2
911b Stanley Michl 2
911c Jones Shirley S 2
911d Williams M 2
911e Vacant
911f Jones Bruce 2
912 Powe Georgia J 9+ 755-0021
913a Leache Gloria D 2
913b Alford Jennifer D 2
913c Hodge Felix E 2
913d Newkirk Richd 2
917a-919b Vacant (4 Hses)
924½ GREATER CHRIST TEMPLE
930 Vacant
• LEE ST INTERSECTS
1002 Not Verified
1006 Jones Patricia G 4 821-2082
1101 Cross Jo-Ann 2
1103 Cagle Maxine 2
1105 Hickese James A 2
1106 Sanders Grace 9+ ◎ 828-2082
1107 Pouncey Jodie B 9+ ◎ 833-0898
Johnson Ellen G
1108 Hunter Ada M 9+ ◎ 833-7859
1109 Vacant
1110 Hinton L A & Henrietta F 9+ ◎ 833-4996
1111 MACEDONIA APOSTLE HOLINESS CHURCH
1112 Arrington John E 2
1113 Whitley Charlene 6 ◎
Upchurch Wm
1115 Thomas Howard & Irene S 9+ ◎ 833-6684
1128 Johnson Lily C 9+ ◎ 833-1152
1132 Not Verified
★Woods Teresa 829-3976
• BRAGG INTERSECTS
1201 CAROLINA COACH CO bus lines 833-3601
CAROLINA TRAILWAYS 833-3601
• BRANCH INTERSECTS
1316 MILLER OIL CO INC oils & lubricants dlrs 834-1641
1328 HOPKINS OIL & PROPANE CO 833-5757
1330 F & S MILLER FOOD MART 832-7970
• HOKE INTERSECTS
45 HOUSEHOLDS
39 BUSINESSES

6

BLOUNT ST S EXTD –FROM 1330 S BLOUNT ST SOUTH

• **ZIP CODE 27603**

1400 CARGILL INC feed mfrs 899-6600
STATE DEPT OF AGRICULTURE INSPECTION SERVS 733-4491
1421 JOE'S MOBIL AUTO SERVICE 833-3228
1423 S & H TRAILER RENTAL MOBILE HOME REPR trlr rental mobile home repr 833-2243
1425 Not Verified
1430 CAPITOL AREA TRANSIT bus lines 833-5701
1501-1505 Vacant (2 Businesses)
1525 Not Verified
SECURITY BONDED WAREHOUSE INC 834-1341
A C H BROKERS food broker 828-9853
TIARA CO importers-mfrs 832-3010
Not Verified
1526 CARDINAL INTERNATIONAL TRUCK trk & parts sls & serv 832-5871
Cardinal Intl Trk (Ofc) 832-5871
EQUIP LEASING CO 832-7147
1528★Manzo Geraldo C
1529 SUNRISE AV APTS 833-4857
CAROLINA SECURITY MOVING SERV 872-1220
1531 RALEIGH TRUCK LEASING trk lsng 832-2873
1 HOUSEHOLD
13 BUSINESSES

63-A

BLUE RIDGE RD –FROM GLENWOOD AV WEST 2 NORTH OF RIDGE RD

• **ZIP CODE 27609**

421 VARCO BUSINESS FORMS 787-2128
303 MADDOX THOMAS W phys 781-0710
303 HARTZOG H GERARD phys 781-0710
303 PASCHAL GEO W III phys
303 CUTLIP LOIS phys
303 GOODSON J PHILLIP phys 781-0710
2801 SOUTHERN EYE ASSOCIATES eye clinic 571-0081
• MORNINGSIDE DR INTERSECTS
3520 Kearney Millious H 4 ◎ 787-1753
3521 Bishop C C 4 787-4874
3530 Morgan Nathan R & Juanita F 9+ ◎ 787-4742
• GLEN EDEN INTERSECTS
3606 Cooper H B & Betty J 9+ ◎ 782-7279
3607 Ray Mamie E 9+ ◎ 787-4225
3608 Daniel Paul F & Elaine 2 ◎ 881-7945
• TALL OAK TRL INTERSECTS
3612 Jones H Don & Nancy W 4 ◎ 783-8285
3616 Fowler Robt H 9+ ◎ 782-2464
3620 Vacant
3621 Not Verified
3624 Little Stephen & Roberta 4 ◎ 782-0624
3628 Moore Willie A & Annette J 6 ◎ 781-1143
3632 Pitegoff Alan J & Lynn O 2 ◎ 787-1111
3636 Stewart Noral D & Teresa H 7 ◎ 787-8057
3703 Vacant
3713 Not Verified
3715 Not Verified
• ALBER DR INTERSECTS
• NOREMAC DR INTERSECTS
• TOWNEDGE CT INTERSECTS
3753 Wollman Wm E & Joan M 9+ ◎ 787-4331
3805 Walker James H & Ann V 9+ ◎ 787-4611
3811 CITY PARKS & RECREATION CNTR
3814 Rickman Howell R & Ruby N 9+ ◎ 787-4339
3820 Bell Helen N 9+ ◎ 787-5986
• HOLLY LA INTERSECTS
3830 I H S AT CRABTREE VALLEY integrated hlth serv 781-4900
3905 Davis Carrie L 9+ ◎ 782-3371
3909 Humphries C E 9+ 781-4643
3901★Freeman Richd & Teresa ◎ 782-4398
3909½ Not Verified
3915 Vacant
3916★Barnes Clyde D & Romaine L ◎ 782-4231
• EDWARDS MILL RD INTESECTS
3920 Storie M L 9+ 782-5767
3936 Nelson Ralph W 2 783-9128
3942 Not Verified
4000 GAI & ASSOCS conslts 783-4783
Four Thousand Building bldgs ofc & public
4112 HOWARD PERRY & WALSTON PROPERTY SERVICE INC rlty 782-5600
27 HOUSEHOLDS
11 BUSINESSES

59

BLUE WATER CT –FROM AVENT FERRY RD

• **ZIP CODE 27606**

• AVENT FERRY RD INTERSECTS
4000★Patel Daksha ◎ 859-0823
4005★Woods Robt L 851-3653
2 HOUSEHOLDS

166

BLUEBIRD CT –FROM JONES FRANKLIN RD EAST

• **ZIP CODE 27606**

4700 DUTCH VILLAGE APARTMENTS 851-8941
4700a★Matz Barb 859-4748
Mc Kelvey Steve C
4700b★Barnard Wm F 851-2239
4700c★Mayo Jo Ann D
Schubert Kim
4700d★Wells T Michelle 851-0507
Grady Alice J
4700e-4700f Not Verified (2 Hses)
4700g Phipps Pamela 2
4701a Vacant
4701b★Hale Kimberly A 859-6416
Johnson Cynthia G
4701c Not Verified
4701d★Allred Dedra C 851-4268
Westbrook Angela
Hall Andrea
4701e-4701g Not Verified (3 Hses)
4701h★Mangrum Mark D & Eliz D 233-8050
4701i-4703b Not Verified (3 Hses)
4703c★Clark Susan E 233-0852
Quick Stephanie
Williams Theresa
Williford Mary
4703d★Brewer Richard & Junde
4703e★Shelby John C
O'Briant Lance
Mc Martry Michael
4703f-4703g Not Verified (3 Hses)
4703h★Tachibana Takeshi & Misako 851-6210
4703i-4703j Not Verified (2 Hses)
4704a★Ball John & Mary 859-3863
4704b-4704d Not Verified (3 Hses)
4704e★Burwell Paige 233-9655
Mullinix Leslie
Louder Sheri
4704f Not Verified
4704g★Reaves Tracey L 859-5214
Saliga Julie
4704h★Osborne Matt B 851-3867
Maynard Doug
4705a Not Verified
4705b★Sprosta Bernedette E 859-5244
4705c-4705f Not Verified (4 Hses)
4705g★Hahn Timothy A
Adams Geo Mitchell
4705h Not Verified
4705i Wood Judy 4 859-3188

DARTMOUTH RD–Contd
Loftin John
126 Shaffer Amy H 9+ ◎ 781-4080
Shaffer Steve
130 Woodard Roland D & Wilda O 9+ ◎ 787-2002
• ROCKDALE DR BEGINS
• ROCKDALE DR INTERSECTS
200 Mc Hugh Patk M & Mary G 9+ ◎ 787-7170
Mc Hugh Mary M
201 Norris Patk J & Lynn R 6 ◎ 787-0075
206 Ringrose Helen 9+ ◎ 787-3418
207 Stegall Chas B & Carolie H 9+ ◎ 787-5741
210 Group Home
213 Henninger Robt P & Marianne 9+ ◎ 787-2203
216★Gordon Steve
217★Allaimo Mamie ◎ 881-8314
Allaimo Joe
220 Kilgore Jack & Marilyn 6 ◎ 782-5188
• WOODSIDE DR INTERSECTS
221 Smith Wm B & Rosa B 9+ ◎ 787-0877
300 Austin Michael R & Tommie H 9+ ◎ 787-7970
Austin Brian M
301 Chippenham Wm & Jane 2 ◎ 781-8044
305 Hamrick Paul R & Patricia D 4 ◎ 787-2780
Hamrick Rodney L
306 Burnette Michl N 6 ◎ 783-8398
Howe Barbara A
310 Bailey Cora J 9+ ◎ 787-3427
Lacey Geraldine B
311 Stoneham Jas B & Anne P 2 783-0769
314 Stallings Chas F & Gladys H 9+ ◎ 781-9428
• LAMBETH DR INTERSECTS
400 Bryant Bennie & Betty 6 ◎ 787-3148
403 Dixon Mildred C 9+ ◎ 787-6654
404 Zambrano Rocco & Elly 2 ◎ 782-2702
408 Thirakoun Keng & Kam 6 ◎ 783-5465
Thirakoun Tony
409 Smith John D & Margt B 9+ ◎ 782-4579
412 Iddings Donald A & Robin D Parsons 2 ◎ 783-0748

156

• WINDSOR PL INTERSECTS
500 Tikvart Joseph A & Maureen R 9+ ◎ 781-7894
Tikvart David
504 Miller Calton 2 ◎ 881-9007
505 Mc Kellar Franklin N Jr & Joyce Q 9+ ◎ 782-1045
Mc Kellar Thomas
508 Not Verified
509 Burdett Richd C & Vilma M 9+ ◎ 787-0249
512 Nutter Charles D & Marilyn C 9+ ◎ 787-6142
513 Todd John C & Ann L 9+ ◎ 787-4081
517 Sherrill T George & Felica 7 ◎ 787-1041
521 Lamm Wm E 9+ ◎ 787-5865
Lamm Evelyn E
601 Earp Claudia T 2 ◎ 781-4468
• BREVARD PL BEGINS
604 Moran Eileen P 9+ ◎ 787-8156
605 Smith Charles W & Mary J 9+ ◎ 782-2763
608★Joyner Ken 571-0122
• AMHERST LA BEGINS
700★Kolb P John & E Anne 787-1954
704 Not Verified
705 Harris Rosalind 2 ◎ 782-7057
Mangum Stacy
708 Furr Wm J Rev & Bobbie W 9+ ◎ 787-3740
Furr Wm Jeffrey
709★White M John & Janet P 781-0012
712 Pannill David L & Cynthia A 4 ◎ 781-8455
713 Creech Johnny & Pansy 9+ ◎ 781-2634
716 Matthews Richd G & Carolyn M 9+ ◎ 782-6044
Matthews Craig
720 York Theo H & Vivian C 9+ ◎ 782-7131
• CONVERSE DR INTERSECTS
57 HOUSEHOLDS

66

DAVIDSON ST (NORTH HILLS) FROM 4600 PAMLICO ST WEST 1 SOUTH OF BICKETT RD

• ZIP CODE 27609
• PAMLICO ST INTERSECTS
600 Barclay Wm J & Jeannette S 9+ ◎ 787-6000
601 Perrin Nell 7 ◎ 787-1341
Bowling Myrtle W
Perrin Carrie E
Perrin Theresa E
604 Lane Frank & Marge 9+ ◎ 787-2124
605 Hunt Charles L & Eliz L 9+ ◎ 787-1398
• PITT ST INTERSECTS
608★Howell M S 881-9980
612 Adcock Will E & Daphine B 9+ ◎ 787-0801
616 Parker Doris B 9+ ◎ 787-4696
620 Vacant
• YADKIN DR INTERSECTS
700 Aduddel Fred 9+ ◎ 787-2475
704 Elleman Thos S & Ann M 9+ ◎ 782-6685
705 Phillips Ann B 2 ◎ 782-8787
708 Cox Zach D & Evelyn W 4 ◎ 782-0961
709★Hughes Benjamin H 782-8489
712 Congelosi Guy G & Connie B 4 ◎ 783-6552
713 Irby John P IV & Annie 2 ◎ 782-0028
716 Gustafson Neil C & Sharon W 2 ◎ 783-6345
719 Helms Charles & Frances 7 ◎ 782-5588
720 Vitaglione Thos J & Frances J 9+ ◎ 782-6082
723 Hayes G P 9+ ◎ 782-7749
724 Mignacci Alf A & Carol A 9+ ◎ 787-3453
Mignacci Audrey
727 Cochran Wm & Cindy 2 727-8033
728 Condyles G Edwin & Priscilla S 9+ ◎ 782-7419
731 Mendler L A & Margt N 9+ ◎ 782-2543
• HYDE ST INTERSECTS
801 Sikorski Nicholas I & Marie 9+ ◎ 781-2572
804 Chua Lorenzo S & Milwyda L 4 ◎ 781-1631
805 Not Verified
808 Morrison Rayburn M & Patricia N 9+ ◎ 782-1034
809 Not Verified
812 Mc Burney Matilda M 9+ ◎ 782-5239
Mc Burney John M
813 Herman Phillip M & Glenda M 4 ◎ 781-2505
Holt Ruth
816 Not Verified
817 Guy Edwin C Jr & Julia J 9+ ◎ 787-7191
Guy Martha C
820 Grigsby Carroll M & Nancy N 9+ ◎ 787-5759
Grisby David R
821 Elder Charles C & Eleanor R 9+ ◎ 787-0882
824 Horne Dave 2 ◎ 782-8494
• RICHMOND ST INTERSECTS
900 Ross Ronald A & Alicia B 2 ◎ 781-4779
904 Greer Robert V & Maria M 2 ◎ 781-2777
905 Schubart Chas S & Lucy F 9+ ◎ 787-2545
908 Vacant
• CURRITUCK DR INTERSECTS
37 HOUSEHOLDS

4

DAVIE ST E –FROM 400 FAYETTEVILLE EAST 1 NORTH OF E CABARRUS

• ZIP CODE 27601
• E DAVIE ST INTERSECTS
50 Mc Laurin Parking Co (Parking Lot)
• WILMINGTON INTERSECTS
109 COOPER'S BARBECUE 832-7614
110 MC LAURIN PARKING CO 834-5405
119 Parking Lot
122 Parking Lot
• BLOUNT INTERSECTS
201 UNITED ARTS COUNCIL OF RALEIGH & WAKE CO INC 839-1498
218 Founder's Row (N C N G Community Dev Corp) (sls ofc) 832-4945
• BLAKE INTERSECTS

14

• PERSON INTERSECTS
300 DAVIE STREET UNITED PRESBYTERIAN CHURCH 834-8855
314 Smith Seth S & Shirley D 7 821-0213
316 Vacant
317 TALBERT MARY B HOME 755-9511
318 Raulston J C 2 833-9638
319 Vacant
320 Not Verified
321 Vacant
322 Smith Wade H & Marceline D 9+ ◎ 832-7993
• BLOODWORTH ST INTERSECTS
404 EAST END BARBER SHOP 832-4061
406-408 Vacant (2 Businesses)
410 Not Verified
412 Not Verified
• EAST ST INTERSECTS
500 Stone J W & Associate (Overflow)
501 WALKER GEO W dentist 834-4932
504 STONE J W & ASSOCIATES auto repr 821-2232
505a-505b Vacant (2 Hses)
505c Gorham Elenor 2
505d Not Verified
508 Stone J W & Assoc (Overflow) 821-2232
511 LE CHATEAU night club
511½ Vacant
512 Raleigh Rescue Mission Whse 834-0197
• PATTERSON LA BEGINS
• ROGERS AL BEGINS
536-537 Vacant (2 Hses)
538 Horton Samantha 2
539a-540 Not Verified (3 Hses)
541a Whelon Mary Lou 2
541b Not Verified
549 Vacant
550-551 Not Verified (2 Hses)
552 Thompson Audrey 2 832-9965
553-557 Not Verified (3 Hses)
559 Twitty Fanny L 4
561 Everett Florence O 4 834-0873
563 Williams Caroline 2
567 Mc Crae 2
569a Williams Norma J 2 832-6228
569b★Gulls Jessie
571a Bridges Callie D 4 821-1368
Dunn Herman D
571b Not Verified
573 Jones Brenda 2
• WATSON ST BEGINS
• DAKAR ST BEGINS

18

• SWAIN ST INTERSECTS
611a Adderson Wanda 2
611b Not Verified
611c Wilson Lucy R 2 829-1484
612★Ector Carlos 833-5393
619 FIDELITY LODGE NO 277 capital city temple no 310 821-2088
• HAYWOOD INTERSECTS
708 Vacant
709a Not Verified
709b Mc Knight Claudia F 2 856-0634
709c Frazier Claudia 2 856-0634
710 Gordon Dorothy T 2 ◎ 821-0595
Salley Michl A
715 Vacant
717 Jackson Luther 2
718 Mc Daniel George 9+
718½ Briley Dennis 2
719 Williams Amy R 4 829-1026
720 Vacant
721 Sanders Paul 2
723★Nowell Annie 834-2817
• ALSTON BEGINS
728 Not Verified
• WALSER ST INTERSECTS
800 Hunter Mary F 4 ◎ 839-8499
801 Thomas Mary M 4
803 Lane John E 2 834-5709
804 Jones Wade H 9+ ◎ 828-4170
805 WORD OF GOD FELLOWSHIP 834-1141
806 Not Verified
808 Mc Duffie Charles E 2
• MONTAGUE PL INTERSECTS
810 Vacant
811a Not Verified
811b Highsmith Virginia 2
811c Vacant
811d Faison Henrietta 2
812 Vacant
813 Not Verified
Not Verified
815 Copeland Clinton L 9+ ◎ 834-1234
816 Scott Abe J 9+ ◎ 832-4232
817 Scott Ransom M 9+ ◎ 833-5133
818 Jeffries Edw A 9+ ◎ 833-6239
820 Scott Wm J 9+ ◎

20

• FREEMAN INTERSECTS
904 DAVIE STREET PARK
909 Apartments
1 Massenburg Benj 6
2 Stines Jas B 4 839-0621
2 Stines Jas Jr
3 Robinson Helen L 4 839-8734
4 Calhoun Emma 2
5★Mc Millan Barbara
6 Smith Gloria L 6 839-2396
7★Chavis Michael
8 Stinson Johnsie 2
9 Huff Geo 2 834-8373
10 O'Neal Wm 2 833-4144
913 Hill Jos T 2 821-5037
• STATE INTERSECTS
1001 Not Verified
1005 Young Wadell & Gail S 2 828-2295
1009 Boykin Vernelle L 9+ ◎ 832-2823
Boykin Alma
1011 Turner Lucius D & Patricia C 4 ◎ 833-6121
1013 Payne L Annie 4 828-6217
1015 Blaylark Johnny C & Uvonne S 7 834-5676
1017 Washburn James B 9+ ◎
1018 LUCILLE HUNTER ELEMENTARY SCHOOL 856-7676
• ZIP CODE 27610
• TARBORO INTERSECTS
1103★Johnson Jas E
1105 Wilson Malcolm 2
1107 Not Verified
• ROCK QUARRY INTERSECTS
1109-1115 Not Verified (3 Hses)
• BART INTERSECTS
1303 Park
1304 Robinson Mary L 9+ ◎ 833-0193
1308 Barnes Wm H & Ermine H 4 ◎ 828-2985
1400 Carter Wilma 9+ ◎ 828-9772
1408 Not Verified
1418 Mc Coy Robt H 9+ ◎ 834-8189
• MERRY WOOD DR ENDS
1500 Mc Call James W 9+ ◎ 828-2827
Mc Call Cheryl
1512 Goins Cecil R & Laverne C 9+ ◎ 834-3093
• SHERRYBROOK DR ENDS
1604 Mc Lean W M 9+ ◎ 833-9046
1608 Flagg Frank J & Louise G 9+ ◎ 834-0901
1609 Turner Frank L & Augusta B 9+ ◎ 832-7729
1612 Foy David M 9+ ◎ 829-1697
1615 Debnam Geo C & Marjorie B 9+ ◎ 834-4602
Debnam Marie G
Debnam M Lynnette
1616 Perry Wm A Jr & Elsie H 9+ ◎ 832-4311
• BATTERY DR ENDS
87 HOUSEHOLDS
13 BUSINESSES

103

DAVIE ST W –FROM 400 FAYETTEVILLE WEST TO SOUTHERN RY

• ZIP CODE 27601
15 Not Verified
Not Verified
S & S BEAUTY SHOP 832-3672
33 THOMAS HEALTH CARE AMERICAN BAIL BONDS 832-9002
TURNING POINTS coun serv
A BAIL BONDING bail bonding
WEST BONDING b0075

3

• SALISBURY INTERSECTS
• GALE INTERSECTS
121 Parking Lot 832-7511

7

• MAC DOWELL INTERSECTS
200 TURNER TIRE SERVICE INC 832-7518
201 COUNTY DEPT SOCL SERVS (INTAKE) 856-7000
COUNTY DEPT SOCL SERVS (INTERVIEW RM) 856-7000
COUNTY DEPT SOCL SERVS (ECONOMIC SERVS) 856-7000
COUNTY DEPARTMENT SOCIAL SERVICES 856-7000
COUNTY DEPT SOCIAL SERVS 856-7000
220 MORT'S INC trophies 828-2887
227 BUFFALO TIRE & AUTOMOTIVE CORP parts
• DAWSON INTERSECTS
319 WELLS FARGO security servs 828-9999

Phone 876-5250
Offering Day Care & Kindergarten 876-5850
4301 Louisburg Road
IS AS IMPORTANT AS, WHERE TO SELL GOODS

E S KING VILLAGE–Contd
N26-N27 Vacant (2 Hses)
N28 Sahi Sanendra [2] 821-1748
O11-O12 Not Verified (2 Hses)
O13 Kao Chih-Ming [2] 829-1731
O14 Not Verified
O15★Shui Shangnan 839-1949
O16 Wickramasekara Maddumage G & Kushlani P [4] 832-2798
O21 Not Verified
O22 Zhang Lei [2] 828-3987
O23-O24 Not Verified (2 Hses)
O25 Zhong He [2] 834-5589
O26 Nguyen Long Van & Thulam Thi [2] 834-0595
P107 Beasley John W [2] 839-6395
P108 Not Verified
P109 Adali Tulay [2] 821-1667
P110 Kim Yeongho [2] 833-8695
P111 Not Verified
P112★Rhee Young 831-0422
P119 Lo Hungying [2] 832-9147
P120 Not Verified
P121 Mackson Jeffery [2] 832-7658
P122-P123 Not Verified (2 Hses)
P124 E S Kings Village (Ofc) (nc state studt hsg) 737-2480
P201 Not Verified
P202 Vacant
P203 Jung Donggeyn [2] 833-6958
P204-P205 Not Verified (2 Hses)
P206 Pass Linda L [2] 833-8552
P207-P209 Not Verified (3 Hses)
P210★Cao Lianyont 833-0074
P211 Not Verified
P212★Wulan Tririni 821-2686
P213 Not Verified
P214 Chung Jin-Deog [2] 839-1183
P215-P223 Not Verified (9 Hses)
P224 Wessell Daniel E [2] 856-9450
P301-P302 Not Verified (2 Hses)
P303 Megahed Hussein A & Eman E [2] 833-4505
P304 Karr Jonathan D [2] 856-0333
P305 Vacant
P306 Abuhasan Mohamad J [2] 834-8647
P307 Krishakumar R [2] 829-1325
P308-P309 Not Verified (2 Hses)
P310 Sangwatanaro Usa [2] 828-4338
P311 Watson Thomas L [2] 856-9351
P312 Not Verified
P313 Vacant
P314 Not Verified
P315 Harding Ronda [2] 821-5491
P316-P317 Not Verified (2 Hses)
P318★Lee Changho
P319 Senibi Simon [2] 833-7489
P320 Chen Yu David [2] 839-1189
P321 Ferguson Randolph C [2] 831-2992
P322★Horldt Carol 821-0660
P323★Hong Feng 829-7246
P324 Kafeety Halim D [2] 832-4590
Q107-Q108 Not Verified (2 Hses)
Q109 Priadi Dwi & Titi [2] 831-9581
Q110 Lee Jong-Shin [2] 829-7138
Q111-Q112 Not Verified (2 Hses)
Q119 Gubbiga Nagabhufhana [2] 755-0541
Q120 Vacant
Q121 Not Verified
Q122 Vacant
Q123 Liu Jingming & Mo-Xiaozhou [2] 856-0924
Q124 Vacant
Q201 Nyberg T [2]
Q202 Benton Chas [2]
Q203 Diegelman Glenn [2] 755-1158
Q204 Akkasaeng R [2]
Q205 Not Verified
Q206 Li Y [2]
Q207 Harris Alisa [2]
Q208 Not Verified
Q209 Lee Sanghun [2]
Q210 Not Verified
Q211 Inman [2]
Q212 El Axir [2]
Q213 Yerkes Wm [2]
Q214 Kim Yeohgho [2]
Q215 Makuza [2]
Q216 Kim [2]
Q217 Vasquez [2]
Q218 Timble Neelesh [2]
Q219 Myamba Funakoshi [2]
Q220 Jackson Jeffrey J & Charleen [2] 856-0157
Q221 Vacant
Q222 Lo [2]
Q223-Q224 Vacant (2 Hses)
Q301 Numfor Festus [2] 832-2483
Q302 Parsad B [2]
Q303 Not Verified
Q304 Vacant
Q305 Not Verified
Q306 Athavale [2]
Q307 Yu [2]
Q308 Yue Zhaowing [2]
Q309 Lue [2]
Q310-Q311 Vacant (2 Hses)
Q312 Lee [2]
Q313 Chnukula [2]
Q314 Not Verified
Q315 Kim Myung [2]
Q316 Vacant
Q317 Jayawickrama Keith [2] 833-7173
Q318 Vacant
Q319 Afuni [2]
Q320 Abdel-Aal Yehia [2]
Q321 Elkhatib H [2]
Q322 Lee B [2]
Q323 Vacant
Q324 Chien Cheng [2]
233 HOUSEHOLDS

76

EAGLE TRL –

• ZIP CODE 27615
3200★Balduch Stephen 676-3504
3204-3208 Not Verified (2 Hses)
3209★Thrower Thos K 870-8160
• LEADER LA INTERSECTS
3213★Womack Jay & Cathy ◎ 676-3014
3216★Everett Jas 676-3221
3220 Elliott Johnson A & Julie [2] ◎ 846-1904
• WALKING STICK TRL INTERSECTS
3301★Yates Robin
3303★Rochow Robt & Mary
3304★Caney David & Carolyn 676-1774
3313★O'Connor Timothy & Regina ◎ 848-3249
10 HOUSEHOLDS

52

EAGLETON CIR –FROM 2000 QUAIL RIDGE RD NORTH

• ZIP CODE 27609
2000 King Robt L & Katy A [9]+ ◎ 876-5990
2001 Mac Leod Douglas K & Jane V [6] ◎ 872-2943
2004 Not Verified
2005★Kelly Ralph W 790-1069
2008 Southon Leslie V & Beverly E [9]+ ◎ 872-6744
2009★Smith Miles 872-5525
2012 Heller Marvin S & Joanne G [9]+ ◎ 876-9255
Heller Fred L
2013 Harris Richd H & Dixie M [9]+ ◎ 876-2284
2016 Williamson Sarah F [7] ◎ 876-7176
2017★Reed John 790-8484
10 HOUSEHOLDS

60

EAKLEY CT –FROM 800 MERWIN RD WEST 2 NORTH OF SWIFT DR

• ZIP CODE 27606
3704 Love Jos W & Harriette P [9]+ ◎ 851-0577
3709 Young Henry M & Nancy M [9]+ ◎ 851-1663
3710 Cope Will A & Minnie L [9]+ ◎ 851-1879
3712 Younts Bryce R & Hazel H [9]+ ◎ 851-0235
3713★Occhipinti Michl A & Linda C ◎ 851-1693
3716 Scales Wm H [9]+ ◎ 851-2094
3717 Not Verified
3720 Liner Hugh L & Mary M [9]+ ◎ 851-0372
3721 Kreem Aaron M & Martha [9]+ ◎ 851-1474
3724 Smith Frances [9]+ ◎ 851-8631
3725 Moore Harry Ballard Jr [9]+ ◎ 851-3144
3728 Grippo Allen E [9]+ ◎ 851-0297
3729 Lail James E [9]+ ◎
3732 Richardson Chas R & Sylvia R [9]+ ◎ 851-1763
3736 Cappy Chas & Gloria N [4] ◎ 851-5520
15 HOUSEHOLDS

26

EAST ST N –FROM 500 NEW BERN AV NORTH

• ZIP CODE 27601
• NEW BERN AV INTERSECTS
7★Masterson Alice L 856-1568
10 Harris David E [2] 821-7901
16 Vacant
5 Vacant
7 Vacant
• EDENTON INTERSECTS
102★Pappy Connie A
102½★Fonville Roy R 821-0154
Fonville Randolph
103 Bass Granville S [9]+ ◎ 828-5885
103b Not Verified
105★Carnes John 856-1796
105a Vacant
106a★Stone Jerry 833-2921
106b Mc Neil Kathy [2] 833-2922
107 Smith Wm A & Margie A [9]+ ◎ 828-6555
109 Durden C Evelyn [2] ◎ 832-7494
112 Stone Jerrold R & Hildegard [7] ◎ 832-8811
116★Jones Kenneth L
Goss Karen V
116½★Jackson Wanda Y 828-3975
118 Sweeting Mark A & Sharon S [2] ◎ 833-8813
• JONES ST INTERSECTS
215a★Brown Andy H
Swiecichawski Peggy L
215b★Carr Andy & Loretta
217 Mc Ghee Malcolm E [9]+ ◎ 829-0140
217½ Jones M Earl [9]+ 832-8577
218a-2181½2 Vacant (2 Hses)
218 Barbour Wm B Jr & Annie B [2] 832-7556
219 Daino Frank E & Peggy B [9]+ ◎ 832-4201
220 Gillen Robt G & Lee Ann F [9]+ ◎ 856-0210
GILLEN ROBT G & ASSOCS consultants 834-1747
221 Mc Ghee Jas E & Ellen P [9]+ ◎ 833-3127
Mc Ghee Edw V
221½★Clark Damp
223 Weiss Nancy L [4] ◎ 831-9751
Gordon Bill
224 Hill Gary D [2] 821-2964
• LANE INTERSECTS
308 Not Verified
309 Vacant
310 Not Verified
311★Leu Dan & Sherry 831-9318

32

• ZIP CODE 27604
• OAKWOOD AV INTERSECTS
405-408 Vacant (3 Hses)
409★Boone Mary E 546-0253
410 NANCY'S BEAUTY SALON 834-0002
Earp Mary A [9]+ ◎ 828-9757
411 Anderson Kym D [2] 828-4884
Nelson Lisa C
412 Grier Lee W & Nancy G [2] ◎ 829-1222
413★Flood Kevin J P film maker 833-6332
Daemon Dawn
414 Lambeth John E & Susan [2] 833-5002
415 Kalk Bruce H [2] 829-1084
Lynch Chris B
415½ Disney Sara Meadows [2]
• POLK ST INTERSECTS
504 Corbin Phillip L & Lynda [2] ◎ 828-2045
507 Harris Gordon M & Jeanne B [2] ◎
509★Field Cindy L 834-8331
Dillion Winnie
512★Hanson Eliz 832-2479
514 Harris Joseph L & Juanita T [9]+ ◎ 832-6315
Harris Austin T
516 Davison Pamela K [9]+ ◎ 834-3520
517 Ellis Ronald G Jr [9]+ ◎ 828-3691
519 Attaway Kenneth R & Susan C [2] ◎ 839-8193
520 Acker Marjorie L [4] ◎ 834-1726
Johnson Tina
521 ROBERT & DEBRA'S APARTMENTS
1 Pharr Jacob G & Mary W [2] 821-7525
2 Vacant
3 Not Verified
4 Kilpatrick Y M [2]
5★Love Eric W 836-1658
523 Pittman John C [2] 821-2552
524 Not Verified
525 Hunter Lillian P [9]+ 832-6084
526 Myers John Dolan [2] 856-0147
527 Kapp M Keith & Mary Chancy [9]+ ◎ 833-4226
528★Bridges Mamie L ◎ 832-4177
• EUCLID ST INTERSECTS
529 Gongaware Thomas A [4] 839-2310
Kohl Pamela L
530 Mace Ronald [9]+ ◎ 832-7162
531★Singletary Donald
532 Pollard Aaron O & Joan C [4] ◎
Cannon Junior
533 Not Verified
534★Leray Jeremy D 546-9342
Buckner Harry B
Sheely Chris J
• BOUNDARY ST INTERSECTS
603 Fredericks Chas R & Juliet B [2] ◎ 833-6949
605★Morison David & Roxi
607 Not Verified
609 Simpson [2]
611 Not Verified
616 GIFT'E GI'E 'S IMPORT INC importer 828-0378
Dove Hiram K [2] ◎ 828-0378
618-619 Not Verified (2 Hses)
620 Jones Wm Davis IV & Karin M [2] ◎ 755-1646
624 Burnette R C [2] 828-3627
• PACE ST INTERSECTS
700 Lyle Mary Lynn [2] 839-8381
701★Adcock Will E
703 Not Verified
704 Crew Jas C & Glenda G Mackie [2] ◎ 839-2293
705 Cosgrove Bruce B & Anne Bryan [2] 834-7041
706★Moran Thos G & Clarice ◎ 546-0849
707 Holloway Lottie E [9]+ ◎ 833-5056
• FRANKLIN ST INTERSECTS
77 HOUSEHOLDS
4 BUSINESSES

16

EAST ST S –FROM 500 NEW BERN AV SOUTH 1 EAST OF S BLOODWORTH ST

• ZIP CODE 27601
• MULLENS LA ENDS
13 City Fire Dept (Eng Co No 3) 831-6725
• MORGAN INTERSECTS
101 CITY CEMETERY
• HARGETT INTERSECTS
208 Vacant
212 Reeves Rose [9]+
Reeves Walter
212s Williams Bobby & Linda M [2]
218 Scarborough Dorothy B [9]+ 834-8579
Scarborough Joseph E
Scarborough Sarah S
Scarborough Thos E
Scarborough Shawn
219 MID TOWN MINI MART 833-8995
219b MID-TOWN LAUNDRY MAT
220 Not Verified
231 COMPLEX FANTASY BEAUTY SALON 833-9957
KEY TO HAIR 821-1784
MARCELLAS BOUTIQUE beauty salon 831-0241
231a NORTH CAROLINA MUTUAL LIFE INSURANCE CO 832-2904
231b GOLDEN COMB HAIR SALON 821-1228

14

• MARTIN ST INTERSECTS
303 IRVING-SWAIN PRESS INC 832-4374
305 Lumford Katie Lee [4] 834-1068
313 Perry Willie B [2] 828-8568
313½ Hodge Robt L [2]
315 Vacant
317 RAINBOW CAB CO 832-5722
319 STATON'S MOTEL & RESTAURANT 836-9597
Apartments
1 Carr Curtis L [2]
2 Singletary [2]
3 Jackson Ernest [2]
4 Vacant
5 Ray Wilbert R [4]
6 Barnes [4]
321 Vacant
322 SMITH TEMPLE FREEWILL BAPTIST CHURCH 833-8647
• DAVIE ST INTERSECTS
414 Vacant
418 WILKINS CAR CLEANING & REPAIR 832-1477
419 Apartments
2 Higgins [2]
3 Parker [2]
4 Charles [2]
5 Vacant
6 Price [2]
1 Jackson Geo [2]
• CABARRUS ST INTERSECTS
500 M & L LOUNGE
508 Best Garrett [2]
509 Moore James [9]+ 755-0553
510 Exum Fred [2]
510½ Not Verified
511 Strong Denise [2]
512 Cooper Hazel [4]
513 Vacant
514 Davis Margt M [9]+ 828-2073
515 Jones Rickey [2] 839-0148
516 Harris Lovie C [9]+ ◎ 833-6359

HARGETT ST 1992

HARDING ST–Contd
613 Bunn Junius R & Julia J 9+ ◎ 834-1964
615 Flowe John S III 4 828-8084
50 HOUSEHOLDS

76

HARDWICK DR –FROM 7500 HAYMARKET LA EAST

• **ZIP CODE 27615**
• HAYMARKET LA INTERSECTS
7800 Gelb Arth & Lois 4 848-4352
7804 Jones Bertram A & Martha C 9+ ◎ 847-1917
7805 Riggsbee Commie W & Mellie A 9+ ◎ 847-6482
Riggsbee Pat M
7808 Patterson Roger A & Joan J 9+ ◎ 847-1761
Patterson R C
7809 Brock Herman & Helen 9+ ◎ 847-0138
Brock Randell
7812 Hudgens Tom K & Diana 9+ ◎ 847-0396
7813 Rhyne Jimmie L & Nancy 9+ ◎ 847-1380
Rhyne Annette
Rhyne Sandra
7816 Champ Raymond L & Meredyth 7 ◎ 847-9366
7817 Meese C James 2 847-5345
7820★Mc Grory Gregory ◎ 876-4061
7821★Lynch Gregory & Zora
7824★Kamachi Hikaru & Mariko
7825 Pray Mark H & Barbara W 9+ ◎ 847-7085
7828 Taylor Jack R & M Ann 4 848-1006
7829 Sista Lawrence M & Arlene M 7 ◎ 848-8786
Sista Karen A
Sista Gregg L
7832 Not Verified
7900 Sanwald Roger C & Judith 9+ ◎ 847-1260
7904 Kruppa Chas D & Laurie N 9+ ◎ 847-0477
7905 O'Sullivan Edw J & Janice H 9+ ◎ 847-1205
O'Sullivan Susan
7908-7909 Not Verified (2 Hses)
7912★Jacobson John & Ann 847-4383
7916 Khazema Kaz 2 ◎
7920 Arundel Earle E Jr & Karla 9+ ◎ 847-1906
Arundel Wendy L
• HARPS MILL RD INTERSECTS
23 HOUSEHOLDS

67

HARESNIPE CT –FROM WATERSIDE DR NORTHEAST

• **ZIP CODE 27612**
3900★Goode Hattie 781-2609
3902-3914 Not Verified (7 Hses)
3916★Johnson Buddy 782-4646
Marlin Gana G
3918 Not Verified
3920★Maxwell Pamela 881-9357
3922 Dunn Vicki D 4 781-1183
3924-3928 Not Verified (3 Hses)
3930★Hines Antonio 783-5061
3932★Boykin Jas M 782-0841
3934 Wells Mabel G 2 782-6470
3936-3940 Not Verified (3 Hses)
3942★Raines Mitvan J 781-6743
3944-3950 Not Verified (4 Hses)
3952★Hackney Nathan 781-0968
3954 Not Verified
3956★Moore Erica 571-9365
3958-3962 Not Verified (3 Hses)
3964 Brodie Shirley J 2
3966 Not Verified
3982 Vacant
19 HOUSEHOLDS

2

HARGETT ST E –FROM 133 FAYETTEVILLE EAST 1 NORTH OF MARTIN ST

• **ZIP CODE 27601**
10 CITY DELI THE (O S V CORP) deli 828-4145
12 SELLERS BEAUTY SALON hair care 833-4185
12½ Vacant
13 MECHANICS & FARMERS BANK 821-4611
14 DOWNTOWN WIG MART 832-4918
16 MOTON LESTER R JEWELER jwlr 828-5052
18 PETWAY-ROBINSON BEAUTY SUPPLY CO 828-7880
20 LADIES SHOP 832-1285
• WILMINGTON INTERSECTS
104 NICHOLSON'S BEAUTY SALON 828-2232
106 NICHOLSON'S BARBER & STYLE SHOP 828-2232
108 FORMA graphics 832-1244
108½ BURNSTUDIO ARCHITECTS P A 821-4047
110 ANDREAUS STEVEN B dentist 546-9011
112 INDEPENDENT WEEKLY THE newspaper 832-8774
State Auditor Campaign Ofc
102 LEWISTYPE typesetting 833-9966
103 People for the American Way orgn
TUCKER FURNITURE BUILDING ofc bldg-pub
WAKE VISUAL ARTS GALLERY 828-7834
200 CLEARSCAPES ARCHITECTURE 821-2775
113 Vacant
115 CAPITAL CITY BARBER SHOP 828-3741
115½ DOT'S BEAUTY SALON 828-7598
JENKINS SHERMAN PHOTOGRAPHY
117 MIKLOS JEWELRY 828-4966
117½ Parking Lot
119 EASY STREET INC bistro-nightclub 755-0404
126 HALLMARK BUILDING ofc bldg-pub
HAMLIN DRUG CO 828-2485
200 Hilliard Thos III lwyr 834-8877
200 LUNSFORD JULIA O psychiatrist 821-1224
201 HAYTER REYNOLDS & JEWELL landscape archt 821-5074
202 NORTH CAROLINA ENVIRONMENTAL DEFENSE FUND orgn 821-7793
300 U S PUBLIC DEFENDER 856-4236
301 Inroads-Nc Triangle Inc minority-career dev 832-3393
10 WOMEN'S CENTER human resources agcy 829-3711
130 ROBERTSON'S OPTICIANS 821-0769
131 HAYWOOD CHAS dentist 834-7688
131½ Vacant
132 PEDEN GALLERY II fine art-crafts 834-9800
133 LANE DAVID P JR dntst 821-3255
133½ BANKS FINE FOOD restr 832-1481
134 RALEIGH CONTEMPORARY GALLERIES org arts 828-6500
136 ABACUS THE restr 833-1483
• BLOUNT ST INTERSECTS
201 DISABLED AMERICAN VETERANS THRIFT STORE 833-7939

16

• PERSON ST INTERSECTS
306 RALEIGHS MEETING & EATING HOUSE 834-8244
314 RALEIGH RESCUE MISSION INC THE 828-9014
• BLOODWORTH ST INTERSECTS
402 Jacobs Virginia 9+ 832-7861
408 Jones Lenora 9+ 828-4005
Walker Willie P
412 Not Verified
• EAST ST INTERSECTS
500 WINTERSHAVEN APARTMENTS 828-9464
101★Mc Carter Gladys L 834-6185
102★Lee Zella
103★Hinton Alice 833-8765
104★O Neal Ruth 832-2006
105★Caviness Nora 755-1071
106★Lee Wm
107★Bass Minnie 821-9079
108★Sapp Jas
109★High Annie H 832-4119
110★Diggs Richd 829-3680
111★Dudley Estella 821-4879
112★Hester Ruth
113★Leach Maggie 832-4535
114★Martin Lucille P 834-2016
201★Mancill Gladys
202★Lynn Flonnie 832-3678
203★Umphrey Hollis
204★Evans Connie
205★Jones Louise R 834-7700
206★Ausley Bessie
207★Whitaker Jas L & Amanda J 828-4081
208★Boehme Catherine
209★Jones Mary
210★Dunn Lillian B 821-2871
211★Strickland Arline 833-6671
212★Williams Dessie T 834-4823
213★Rolland Lucille A
214★Overstreet Gracie 833-6282
215★Gupton Perry & Margt P 755-0800
216★Judkins Edna Mae 832-4773
217★Brewer Leroy 828-5175
218★Smith Mary C 831-2925
219★Anderson Bernice J 828-5072
220★Autry Mary F 832-1497
221★Green Mary S 834-7740
222★Sturdivant L E 833-4391
223★Mitchell Helen 834-4066
301★Snipes Chas & Izetta 832-3520
302★Nichols Robt
303★Kearney Ottis & Martha E 833-6830
304★Steel Rosa
310★Bizzell Perunia D 834-4253
311★Murphey Adell
312★Donley Marcia
313★Hinton Virginia 832-3678
314★Thomas G J 664-8751
320★Mangum Eliz J 833-8554
321★Bland Eula P 856-8555
322★Masson Sarah
323★Furgeson Jeanette
305★Giles Wm
306★Utley Carrie L 839-8564
307★Meyers Ozzie
308★Seimister Dorothy
309★Byran Jas
315★O'Neal Cora 833-0734
316★Meadows Minnie 833-5459
317★English Audry
318★Penney Rose B 832-5749
319★Phillips Cecilia 834-2274
★Jones Benj F & Mary H 833-0313
545-547½ Vacant (3 Hses)
548 Kelly John 2
548½ Vacant
554 YOUNG WOMEN'S CHRISTIAN ASSN (EAST RALEIGH BR) 834-7386
567 WAKE COUNTY OPPORTUNITIES INC org 833-2885
• SWAIN INTERSECTS

18

602 JEFFRIES MINI MART gro 834-9061
603 Not Verified
603½ Vacant
604 Davis Henry Jr 9+ ◎ 834-3188
608 Vacant
612 Not Verified
612½ Peebles Calvin E 2 839-8539
613 James Hattie 2
614 Farrington A 2
1 Johnson Willie W 2
2 Bridges Lemuel Jr 2
3 Solomon Wayne G 2 856-9226
4 Vacant
5 Heard Gerald 2
6 Bell Tyrone 2
7 Vincent Gloria 2
619 Holloway Glenn F 4 ◎
619½ Holloway Debra 2 ◎
• HAYWOOD INTERSECTS
627 Campbell Luther & Roxana J 9+ ◎ 828-7004
• POWELL AL INTERSECTS
702 Mc Keithen Geneva J 9+ 833-2676
Johnson Pernell L
Mc Coy Calvin N
703★Griffin Tony
704-705 Not Verified (2 Hses)
708 Greene J A 2
709 Thorpe Dorothy 9+ 833-8536
710 Johnson Lester 7
711 Not Verified
711½ Leggett Jas D Jr 2
712 SIMPLY UNIQUE SALON hair salon 828-1601
715 Vacant
716 Montague Alice M 4 833-8582
• SPENCE INTERSECTS
717 Lane Major & Claudia M 9+ ◎ 833-3852
718 Vacant
720 King Blanche L 4
721 Pope Lillie Mae 9+ ◎ 834-4070
Ford Deborah
722 Barrett Latricia D 2
• CAMDEN INTERSECTS
800 Dixon Eug T & Alene S 2 ◎ 834-8969
801 Dunn Pearl E 4
801½ Williams Etheree G 4
805 Vacant
809 Harris Cath A 4 834-7231
Perry Jas Jr
810 SISTERS & BROTHERS OF MERCY & HOPE
813 Vacant
• BLADEN INTERSECTS
815 Vacant
819 Mickens Ann F 9+ ◎ 828-9307
819½ Vacant
822 Not Verified
823 Christmas Duanna F 9+ ◎ 832-8737
826 Not Verified
827 Parker Etta M 2 828-4184
Lewis Parlie
828 Dunston Dorothy P 9+ ◎ 833-4536
829 Jordan Etta M baby str ◎ 829-1106

20

• FREEMAN BEGINS
900 Sanford Montique 2
901 Lennon Roland Jr & Marva C 4 839-1676
902 King David D 2
904 Perry Esther A 9+ ◎ 832-2388
Newcirk Ester P
905 Weaver 2
907 Rodman Alex & Mary L 4 ◎ 834-9839
Rodman Faith
908 Tucker Lula M 4
908½ Smith Mary L 4
909 Not Verified
910 WILLIAMS BEAUTY SHOP 834-0906
911 Rogers Juanita 9+ 828-6981
912 HARGETT STREET LAUNDROMAT 834-5214
• STATE ST INTERSECTS
• **ZIP CODE 27610**
• TARBORO INTERSECTS
• LINCOLN CT INTERSECTS
1108★Monroe Ruth 834-6825
1113 Not Verified
• PETTIGREW INTERSECTS
1200 Turner Floreiss A 9+ ◎ 829-0870
1205 Dudley S 2
1206 Hunter Florena E 6 ◎ 833-5691
Boston Corlenia
1208★Horton N 832-5538
1210 Taylor Harriett M 9+ ◎ 832-1570
1211 Brown Laura J 9+ ◎ 828-8656
1212 Mitchell Helen M 9+ ◎ 832-7044
Rourk Theora
• BART INTERSECTS
1301 Not Verified
1302 Vacant
1304 Garner Moses A Jr 2 829-9242
1305a★Bunn Terrance
1306 Mc Daniel Kath 9+ ◎ 834-2051
1307 Knight Eliz M 4
1309a Not Verified
1311 Wilkinson 2
1312★Phillips Clarence
1313 Not Verified
1315 Whitaker Paul & Mary E 9+ 834-6685
• PARRISH INTERSECTS
132 HOUSEHOLDS
48 BUSINESSES

1

HARGETT ST W –FROM 200 FAYETTEVILLE WEST 1 SOUTH OF MORGAN

• **ZIP CODE 27601**
5 RALEIGH BUILDING THE 832-8743 Rooms
201 STATE DEPT OF PUBLIC INSTRUCTION (OVERFLOW)
202 ROTARY CLUB OF RALEIGH 828-3560
203 State Board of Examiners (Overflow)
204 NORTH CAROLINA MUNICIPAL COUNCIL INC 832-1474
210 STATE DEPT OF PUBLIC INSTRUCTION (INS SECT) 733-3745
214 State Dept of Public Instruction (Overflow)
303 State Appellate Defender (Overflow)
304 State Appellate Defender (Overflow)
310 STATE APPELLATE DEFENDER 733-9490
310 STATE APPELLATE DEFENDER (DEATH PNLTY RESRCE CNTR) 733-9490
314 State Appellate Defender (Overflow)
401 GARRETT & DAVENPORT accts 832-6330
403 NINE HUNDRED SOLUTIONS
404 NINE HUNDRED SOLUTIONS info lines 828-4834
407 BLACK PARK MANAGEMENT 834-5977
410 Vacant
501 MULTI-FINANCIAL SECURITIES CORP mut funds 834-0761
502 GREENSBORO NEWS & RECORD newspaper bur 832-5549
503 DURHAM MORNING HERALD (RALEIGH BUR) 834-2850

FAX: (919) 856-0505 State Farmer's Market, 1101 Agriculture St., Raleigh, NC 27603

LONGSTREET DR–Contd
7725 Koons David L & Deborah A [4] ◎ 847-1026
7728 Alexander Clarence [2] 870-8432
7729 Bell Betty J [6] 848-0466
7732 Southern Michl P [9]+ ◎
145 HOUSEHOLDS
1 BUSINESS

142

LONGVIEW LAKE DR (LONGVIEW GARDENS)–FROM 2315 NEW BERN AV NORTHWEST 1 SOUTH OF CHATHAM LA

• **ZIP CODE 27610**
103 Martin Pearl A [9]+ ◎ 231-8917
107 Casebolt Hiram J & Sue L [9]+ ◎ 231-9870
110 QUALITY MAIDS 829-5620
111 Not Verified
114 Smith Roger A & Emily W [9]+ ◎ 231-9592
115 Johnson John R & Patricia [2] ◎ 231-2949
118 Corbett Douglas R [2] ◎
119 Wiles Ron C [9]+ ◎ 781-2353
122 Page R J B & Eileen C [9]+ ◎ 231-3562
123 Crossno John L & Mary Jane [7] ◎ 231-3964
126 Wells Robt T & Marlyn M [2] 231-3879
127 Broaddus Russell G & Mary N [9]+ ◎ 231-8046
130 Not Verified
12 HOUSEHOLDS
1 BUSINESS

62-A

LOOKOUT LOOP –FROM 6200 LAKELAND DR SOUTH

• **ZIP CODE 27609**
• LAKELAND DR INTERSECTS
6201 Buzard Victor M & Linda L [7] ◎ 847-1875
6203 Perry Jeannette H [9]+ ◎ 848-1178
6204 Whitney Robt B & Thirza [2] ◎ 846-6137
6205 Frank Neil H & Helen [9]+ ◎ 848-3763
6207 Coleman Chas P & Mary [2] ◎ 870-5967
6208 Not Verified
6209 Lindsey Bryant A & Linda B [9]+ ◎ 848-4040
6209½★Mims Tim 847-7830
6211 Parker S Thos & Mary [9]+ ◎ 848-1164
Matlocks Mary
6212 Lindsey Joe M & Virginia B [7] ◎ 848-7792
6213★Cook David H 847-7487
6215 Bander Robt N & Anne G mgmt consit ◎ 848-0507
6216★Kutlina David & Elaine ◎
6217 Not Verified
6219 Kennedy Jas & Cindy [2] ◎ 846-9146
6220 Barbour Roland R Jr & Christina M [9]+ ◎ 848-1553
Barbour Anthony
6221★Allen David 846-2892
6223★Harris Wm C III ◎
6224 Derrickson Frank M & Kathleen M [9]+ ◎ 847-3336
Derrickson Heather
6225★Cunningham Richd D 870-8878
6227 Cross Sanford T Jr & Pamela J [9]+ ◎ 848-0987
6228 League Richd N [6] ◎ 846-1679
6229 Not Verified
6231 Andrews Glen & Karen L [7] ◎ 846-8168
6232 Farrow Tom Jr [2] ◎ 846-5918
6233 Griffin Jas F & Brenda [9]+ ◎ 848-8794
6235 Ackley Gary M & Marcia U [4] ◎ 848-8423
6236 Bledsoe Robt C [2] ◎ 676-7755
6240 Dimitriades Basil & Katie [9]+ ◎ 848-3864
28 HOUSEHOLDS
1 BUSINESS

136

LORA LA –FROM 2237 WATKINS SOUTH IN SEMI-CIRCLE 1 WEST OF TIMBER DR

• **ZIP CODE 27604**
2300 Bender John P Rev & Marilyn H [4] ◎ 833-1182
2301 Philips Michl S & Joy [4] 828-3897
2302★Tillery Horace
2305 Hobson Leroy F & Marie E [9]+ ◎ 832-1877
Hobson Wanda G
2306 Clark Herman O & Myrtle K [9]+ ◎ 834-3937
Clark W Ashley
Clark H Chris
2311★Schwab Michl P & Janie A ◎ 829-1694
Schwab Justin
2312 Draper Mitzi P [9]+ ◎ 834-3345
Draper Andrew
7 HOUSEHOLDS

42

LORD ANSON DR –FROM 2100 NEW BERN AV SOUTH

• **ZIP CODE 27610**
• KING CHARLES RD INTERSECTS
• ANSON RD INTERSECTS
106 Toler [2]
108 Not Verified
110 Layton [2]
• HAWKINS ST INTERSECTS
202 Not Verified
207 Chappell Theodore J [9]+ ◎
209 Not Verified
210a Landry [2]
210b Not Verified
212 LOVE CHRISTIAN CENTER church 832-8700
213 Lynch C [2] 839-1270
216 Love Christian Center Church (Overflow)
217 Maudlin [2]
218 Love Christian Center Church 231-6727
• POOLE RD INTERSECTS
10 HOUSEHOLDS
1 BUSINESS

142

LORD ASHLEY RD N (LONGVIEW GARDENS)–FROM 2100 NEW BERN AV NORTHWEST 1 EAST OF KING CHARLES RD

• **ZIP CODE 27610**
104 Wood Katie D [9]+ ◎ 829-0568
108 Reid Jas W Jr & Susan B [6] ◎ 834-9457
109 Taylor Steven E & Patricia R [9]+ ◎ 834-1251
Taylor Patricia R
Taylor Steven A
112 Best Wm O & Marion D [9]+ ◎ 832-6243
115 Smith Edna E [9]+ ◎ 833-7000
Wilson Sharon
116 Hammond Thomas N [4] ◎ 821-4975
119 Montague D P [4] 821-1080
120 Herman Kenneth S Jr & Virginia N [9]+ ◎ 834-1817
122 METHODIST HOME FOR CHILDREN 833-7135
Trotter Jos C & Sheila D [2] 833-7135
124 Sain Azalee B [9]+ ◎ 834-6408
125 Not Verified
129 Adams Frances C [9]+ ◎ 832-0555
132 Olson Larry H [7] ◎ 821-5578
133 Cannady Toni R [9]+ ◎
137 Brown Samuel H Rev [2] ◎ 828-4772
138 Williams Lawr T [9]+ ◎ 821-0367
140 Day Norman E [7] ◎ 755-0262
141 Clark Susanna [2] ◎ 834-3220
145 Campbell Richard W & Hallie F [9]+ ◎ 832-3013
• LORD BERKELEY RD INTERSECTS
200 Poole Katie G [9]+ ◎ 821-2916
225 Allen Lawrence E [9]+ ◎ 832-2985
237★Clayton Joan Coates
• CLARENDON CRESENT INTERSECTS
301 Glenn Michl W [2] ◎ 833-6879
311 Hoy Shirley [4] ◎ 834-8927
Alvarez Sharon
313★Strickland Larry & Beverly ◎ 834-9542
• BERTIE DR INTERSECTS
25 HOUSEHOLDS
1 BUSINESS

142

LORD BERKELEY RD (LONGVIEW GARDENS)–FROM 2115 NEW BERN AV NORTHWEST 1 EAST OF LORD ASHLEY RD

• **ZIP CODE 27610**
106 Snipes Joseph F & Clara W [9]+ ◎ 828-6930
Snipes Joseph Jr
108 Featherston Jas M Jr & La Rue S [9]+ ◎ 834-2494
109 Dawson Dennis L & Ida [2] ◎ 834-7926
112 Vacant
113 Jiles Thos & Anna Lee [4] 828-4868
Jiles Thomas Jr
Jiles Mildred
Jiles Jessie
Jiles Chester
200 Harris Danl P [9]+ ◎ 828-1831
201 Spencer Inez W [9]+ ◎ 832-0569
204 Plummer Harold B & Joyce M [9]+ ◎ 821-1291
205 Not Verified
208 CALLAS & SON PIANO SERVICE 834-7818
Callas Geo [9]+ ◎ 834-7818
209 Vacant
212 Walters Edw A & Dorothy S [9]+ ◎ 834-4796
215 LINDSEY HAL & ASSOCIATES 834-1943
Lindsey Hal A [2] ◎ 832-3693
216 Holliday Robt C & Virginia M [9]+ ◎ 833-6056
217★Cullen Agnes ◎ 832-5916
300 Baskett Eug B [9]+ ◎ 834-2209
301 Roberts Marilyn M [9]+ ◎ 833-0681
304★Heath Doris
308 Beck Chas R & Ruth C [9]+ ◎
309 Snyder Grady K & Mary E [9]+ ◎ 833-4598
312★Hunt Saml ◎ 834-3709
316 Bryant Yvonne G [9]+ ◎ 828-5120
Bryant Spurgeon Q III
Greene Laura C
• LORD ASHLEY INTERSECTS
401 May Eric L & Hannah J [9]+ ◎ 828-8109
21 HOUSEHOLDS
2 BUSINESSES

265

LORIMER RD –FROM 4200 REAVIS RD SOUTH 1 WEST OF CHANEY RD

• **ZIP CODE 27606**
903-905 Not Verified (2 Hses)
907★Summer Carey ◎ 859-0063
909 Rydell Berger V & Esther M [9]+ ◎ 851-5254
• REAVIS RD INTERSECTS
1003 Ogbourn Juanita S [2] ◎ 851-2463
1007 Not Verified
LORIMER RD
1100★Early Wm D 851-0083
1101a Not Verified
1101b Reynolds John R [2] 859-0971
1102★Randolph Dana R & Angie M 859-0881
1104 Bosman Vann A & Shirley R slsmn 851-7391
1108 Miller Gideon H Jr & Vivian S [9]+ ◎ 851-4966
Sullivan Dora
1112★Brookins Craig C 851-6759
1117 Not Verified
• GARLAND DR INTERSECTS
1208 Midness Fred D & Diane C [9]+ ◎ 851-5951
Midness Kurt F
1209 Not Verified
1210 Church Ronald [9]+ ◎ 851-8878
1213 Kearins John J [9]+ ◎ 851-4533
1214 Black M A [2] ◎ 851-3479
1217 Penny Linwood S [9]+ ◎ 851-6262
1218 Nardi Jos [4] ◎ 851-2486
1220 Johnson Wallace R & Essie L [2] ◎ 851-3651
1225 Chandler Richd E & Suzanne R [9]+ ◎ 851-2153
Chandler Hope E
1226 Gay Robt W Jr & Brenda M [9]+ ◎ 851-5395
1233 Young R Lloyd & Betty C [9]+ ◎ 851-2398
• ONSLOW RD INTERSECTS
• MERWIN RD BEGINS
1300 Sawyer Raymond C & Ida F [9]+ ◎ 851-5485
1302 Johnson Chas R & Shelby J [6] ◎ 859-1094
1303 Johnson Marion M [9]+ ◎ 851-2152
1304 Hill Chas H & Jeanne E [9]+ ◎ 851-2090
1311 Apperson Chas S & Carol A [9]+ ◎ 851-6913
Apperson Bobby S
1314 Hunter Jeffrey N & Paula Berardinelli [7] ◎ 851-4601
1315 Pruitt K J [9]+ ◎ 851-5363
1318 Allen C Richd & Peggy D [9]+ ◎ 851-3655
1319 Jacobs Wm R [2] ◎ 851-1911
1321★Pallas R B 851-8209
• WOODLINK DR INTERSECTS
1400 Clifford Wm Bramwell & Yevonne S [2] ◎ 851-2805
Brannon Yevonne S
1401★Kunselman Mahlon B 851-0301
• ATHLONE PL INTERSECTS
1402 Morris John D & Anita R [9]+ ◎ 851-2083
1404★Wilson Phillip
1408 Howard Barbara C [9]+ ◎ 851-4584
1412 Jetts [2]
1413★Ash J 851-0850
1420 Rowell Wm J & Paige B [2] ◎ 851-8820
Powell Chris J
1424 Cloer Barbara [4] ◎ 859-3036
1501 Thomson Randall J [4] ◎ 851-7214
1505★Brown Niels F 859-3327
1509 Isley John M Jr & Lillian T [9]+ ◎ 851-5584
• KAPLAN DR INTERSECTS
1600 COMBS A B ELEMENTARY SCHOOL 859-8300
1604 Lee Vera J [2] ◎ 859-1933
Andrews Mark R
1605 Howell Jas E [2] 851-0223
1705 Not Verified
1812 Turner Alex [2]
1816 Hedberg David W [2] ◎ 851-8683
1904★Fetzer N F ◎ 851-3909
51 HOUSEHOLDS
1 BUSINESS

40

LORRAINE RD –FROM 3026 MEDLIN DR NORTH 1 EAST OF DIXIE TRL

• **ZIP CODE 27607**
1607 Pyles Lucille [9]+ ◎ 787-6523
1610★Mack David W 881-0011
1612 Van Dyke Cecil Gerald & Susan D [9]+ ◎ 782-3458
Van Dyke Kate
1616 Pearson Walter G & Mary T [9]+ ◎ 787-6521
1617-1619 Vacant (2 Hses)
1620 Parkins E J & Rose [9]+ ◎ 787-6293
1621 Mory Dennis J & Amanda G [4] ◎ 787-5036
1623 Roberts Judith F [9]+ ◎ 782-6926
1624 Tuttle Barry D & Sharon [9]+ 782-1622
1625 Peele Anna [9]+ ◎ 787-5034
1628 Parham C A & Adna [9]+ ◎ 787-6352
1631★Gilmartinl David
1632 Senter Russell L & Margt J [2] ◎ 787-5332
• DEVONSHIRE DR INTERSECTS
12 HOUSEHOLDS

42

LOUISE ST –FROM SOLAR DR EAST 1 NORTH OF GRANTLAND DR

• **ZIP CODE 27610**
1800 Not Verified
1804 Nichols Catherine [9]+ ◎ 231-4751
1805★Hinton Toney F
1808★Clark Tracy J 833-5285
Clark Trisha A
Clark Leroy
4 HOUSEHOLDS

14

LOVE'S LA –FROM 317 E DAVIE ST NORTH 1 EAST OF PERSON ST

• **ZIP CODE 27601**
316 Vacant
319 Vacant
• DAVIE ST INTERSECTS

4

LOWDEN ST –FROM MEDWAY DR EAST 1 NORTH OF PINE DR

• **ZIP CODE 27608**
2301a Rizk Moufida [2] 834-8547
2301b Quarleys Anna D [2] 834-2009
2301c★Haley Lannette M 832-5935
2301d Green Marie [2]
2319a Not Verified
2319b Higgins Teddy [2]
2319c Zengbean Nathaniel S [2] 834-5512
2319d Enwerems Timothy [2]
2331a★Bayer Basel & Sonya 828-0024
2331b-2345 Not Verified (9 Hses)
10 HOUSEHOLDS

MARTIN ST 1992

MARLBOROUGH RD–Contd
1130 POWELL LEWIS H ELEMENTARY SCHOOL 856-7737
1133 Frazier Thomas H & Teresa L [2]
1137 Williams Lewis & Elsa [2]
Tanner Adonna
1141 Hairr Cindy L [2]
• KING CHARLES RD
• INTERSECTS
1200 Beasley Roy H & Edna L [9]+ ◎ 834-6288
1201 Cooper Wm H Jr & Laverne [2] ◎ 856-0850
1206 Dowd Glenn [2] ◎ 828-5110
1207 Lawing Ronald H & Rhoda [9]+ ◎ 828-2321
1211 Mc Kenzie Margt [9]+ ◎ 833-0309
1213 Hall Walter B Jr & Grace A [9]+ ◎ 832-7110
1214 Sledge Terry L & Patricia H [2] ◎ 832-7981
• EUSTON ST INTERSECTS
1300 Long Truman G & Addaie O [9]+ ◎ 832-1567
1304 Smith Ethelyn P [9]+ ◎ 832-5215
1308 Not Verified
1309 Jones Roger C [9]+ ◎ 832-2622
1312 Lewis Wayne [2] ◎ 828-9799
1313 Graves R [2] ◎ 833-7685
1316 Crowder Robt R & Elizabeth D [2] 833-3565
1317 Not Verified
1320★Winegar Norman V ◎ 839-1795
1321 Vacant
1324 Cruz Ricardo [2] ◎ 831-1680
1325★Brown Verlinda A 834-9813
Chaskley Gene A
Hentz Douglas E
1328 Perry Audrey [2] 722-7952
1329★Griffith Johnnie
1332 Fields Wade K [4] 832-2591
1333 Dunn Allene [9]+ ◎ 833-9520
1336 Bunche Joseph E & Pattie M [9]+ 828-0534
Bunche Jos Jr
1340 Ward Acie L [9]+ ◎ 832-0676
1344★Hagins Ira J 821-4242
1348 Ross Danny L & Linda S [2] ◎ 829-5833
• MILBANK ST INTERSECTS
1400 Bunn Albert A & Mary W [9]+ ◎ 833-9677
1405 Mc Caskill Archie B & Rachel D [9]+ ◎ 834-7932
1406 Blackley Steve W & Georgia A [4] ◎ 822-8675
Hall Roy C
1412 Valentine Eileen B [9]+ ◎ 832-4145
Valentine Thad W
Valentine Timberly
1418 Howell Chas W Jr & Patricia H [9]+ ◎ 829-0583
• RUMSON RD BEGINS
55 HOUSEHOLDS
1 BUSINESS

150

MARLIN CT –FROM 3501 ARROWOOD DR EAST

• ZIP CODE 27604
3704★Fowler Diana 872-9312
3705 Not Verified
3708 Perry Barry T & Cheryl A [2] ◎ 790-0038
3709 Reynolds John L & Edith P [9]+ ◎ 872-0544
3712 Not Verified
3713 Rhue L B [6] ◎ 790-7015
3716 Bryant Ruth A [2] ◎ 876-2748
3717 Woomer Clark F [9]+ ◎ 876-2229
3720 Not Verified
9 HOUSEHOLDS

148

MARLOWE RD –FROM LANDOR RD NORTHEAST 1 SOUTH OF DREWRY LA

• ZIP CODE 27609
• LANDOR RD INTERSECTS
325 Rohde Richd G & Carol J [2] ◎ 781-2607
401 Turner Jos G Jr & Linda D [9]+ ◎ 787-2239
Turner Jos G III
Turner Nicoll
407 Matthews Neil F & Eliz S [2] ◎ 787-1774
Matthews Chris S
Matthews Charles F
410 Rosser Henry Thos & Lou W [2] ◎ 787-9613
411 Sessoms Ron & Mary [2] ◎ 781-7174
414 Dixon Wright T Jr & Prince N [9]+ ◎ 782-2764
415 Holland Leon & Eliz K [9]+ ◎ 782-2289
418 Lucey Donald T & Shirley D [9]+ ◎ 782-2931
419 Brown Bunyon W & Adele L [9]+ ◎
422 Munford R Donavon Jr & Anne K [2] ◎ 782-1005
423 Perry Nancy C [9]+ ◎ 782-1390
Perry Nicholas M Jr
427 Wallace Betty T [7] ◎ 782-1888
430 Brown Walter L Jr & Jane G [9]+ ◎ 787-1867
Brown Walter
431 Harris John B Jr & Ann L [9]+ ◎ 787-1871
• DRUMMOND DR INTERSECTS
500 Young Henry J Jr & Janie R [9]+ ◎ 787-1282
Young Henry
501 Lee Joseph I Jr & Ruth J [9]+ ◎ 787-1572
504 Rustin Wm C Jr & Mary L [7] ◎ 782-0836
507 Harris John L [2] 782-9429
508 Scruggs Marcus L & Evelyn B [9]+ ◎ 787-6353
511 Senter Fred & Jean H [9]+ ◎ 787-1657
512 Wilson S Leigh & Nancy B [9]+ ◎ 787-0031
515 Merwarth Charles R & Patricia R [9]+ ◎ 787-2961
516 Ridgeway Herbert L III & Nan K [9]+ ◎ 787-2819
520 Tate Sarah Lindsay [9]+ ◎ 787-5782
521 Ellington W W Jr & Meta T [9]+ ◎ 787-2209
524 Mc Connell John D Jr & Lynda R [9]+ ◎ 782-0506
525 Smith G T [9]+ ◎ 787-1924
528 Hoover Paul A Jr & Dorothy D [9]+ ◎ 787-1260
531 Bucher Elwood Ray Jr & Dorcas M [9]+ ◎ 787-0159
532 Rouse Charles F Jr & Ann R [9]+ ◎ 781-5956
600★Hessinger Jas P Jr 782-0081
601 Park Margt Mc D [9]+ ◎ 787-1068
604 Ransdell Wm G Jr & Anne S [9]+ ◎ 787-1359
605 Not Verified
608 Miller Philip R & Nan [9]+ ◎ 782-4506
612 Watkins Chas G & Jean C [9]+ ◎ 787-5587
616 Not Verified
619★Hayes Richard & Suzanne ◎
620 Joyner Walton K & Lucy G [9]+ ◎ 787-0704
624★Eberhardt Allen & Mary ◎
627 Minton Wm Wesley III & Gina [2] ◎ 781-1809
628 Lefort Charles E & Terry [2] 787-9269
Leford Mary C
Lefort Charles Jr
631 Hendren Michl L & Eileen [2] ◎ 781-2618
632★Kennedy Chas H & Eleanor ◎
700 Hassinger Stanley H Jr & Virginia P [9]+ ◎ 787-2620
704 Jackson James H [4] ◎
705 Robbins Tula C [9]+ ◎ 787-3953
708★Sloan Temple & Carole ◎ 781-4656
711 Doss Albert H & Madge C psychiatry ◎ 782-0759
• LASSITER MILL RD INTERSECTS
• WILLIAMSBOROUGH SQ INTERSECTS
815 WILLIAMSBOROUGH SQUARE APTS
815-1★Long Robt F & Dixie W ◎ 781-5669
815-2★Joyner Wm T ◎ 787-2951
815-3 King Bruce F III & Peggy [4] ◎ 782-7860
815-4★Williams Alf III & Marilyn ◎ 781-1704
815-5 Poole J Gregory [4] ◎ 787-7313
815-6 Johnson Rosa Lee [4] ◎ 781-1457
815-7★Yost Wm J & Agnes B ◎ 781-4204
815-8 Moore Jean [2] ◎ 787-2992
815-9★Vannortwick Geo 783-8224
815-10★Tenket Joe & Sally
815-11 Shaw Henry M & Edwina H [2] 782-0159
815-12 Parrish Geo & Marriane [2]
900 Valentine M E Jr & Karla H [9]+ ◎ 781-2546
• WILLIAMSBOROUGH CT INTERSECTS
901 Smith Jean P [2] 782-9343
906 Dodge Wm W III & Ann [9]+ ◎ 782-0987
909★Kirby Mark & Lisa ◎
1001 Johnson Earl Jr & Maggy S [7] ◎ 782-1097
1005 Hargrove Wade H & Sandy [7] ◎ 787-4357
1011 Moore Wm M Jr & Sandra [6] ◎ 782-7244
1015 Helton Wm C & Barbara [9]+ ◎ 782-3377
• DRYDEN CT INTERSECTS
1016 Edwards Geo S & Kath [9]+ ◎ 787-4825
1021 Urquhart Richd A Jr & Barbara S [9]+ ◎ 787-1094
1022 Eure Alice M [9]+ ◎ 787-3345
1025 Gada Preston H & Virginia F [9]+ ◎ 782-3420
1028 Bradshaw Charles W & Betsy Ann C [9]+ ◎
1029 White Sydnor M & Anne G [9]+ ◎ 787-2760
1100 Wooten Louis E Jr & Lytle B [9]+ ◎ 787-2127
Wooten Stephen
1101 Rose Glenn A & Carolyn W [9]+ ◎ 782-8752
1106 Broughton J Melville Jr & Mary A C [9]+ ◎ 787-8724
1107 King W D Jr & Diana H [9]+ ◎ 782-4867
1112 Mc Crary Penny [2] ◎
1119★Willson J C & Jo Carole M ◎ 782-6235
Willson C Hayse
1209★Robinson Chas H & Nancy W ◎ 782-1075
1213★Williamson Thos M & Lisa M
1304 Mannen Jerry A & Barbara O [6] ◎ 787-6524
• LAKESTONE INTERSECTS
• BOWMAN CT INTERSECTS
83 HOUSEHOLDS
2 BUSINESSES

63-A

MARRIOTT DR –FROM GLENWOOD AV NORTH

• ZIP CODE 27612
4500 MARRIOTT HOTEL 781-7000
Suites
100 CRABTREE R E & ASSOCS INC constn consit 783-5692
105 Vacant
110 BARNHILL CONTRACTING CO contr 781-7210
120 INTERNATIONAL PAPER aseptic packing 571-8888
130 Vacant
140 BARNHILL CO THE real est dev co 781-7216
200 SUNSTATES-ACTON real est dev 781-5611
300 MASONITE CORP 782-8111
310 Vacant
330 COMMERCIAL CAROLINA CORP busn real est servs 781-8180
320 Galson Corp enviro consit 781-8209
350 NORTH CAROLINA TEXTILE MANUFACTURERS ASSN INC 782-8416
400 HAFER DAY & WILSON lwyrs 787-4111
420 Vacant
430 Hafer Day & Wilson (Overflow)
460 Hafer Day & Wilson (Overflow)
450 COMMUNITY LAND DESIGN landscape archts 787-6335
500 WHEAT FIRST SECURITIES INC 782-1200
520 Vacant
12 BUSINESSES

36

MARSHALL ST –FROM 219 POPLAR ST NORTH

• ZIP CODE 27604
1113 Vacant
1115 Adams Scott & Claudia N [7] ◎ 834-4490
1117 Ulinski J Anthony & Kim Church [7] ◎ 832-8423
1117½★Rhudy Barbara
1119★Purdee Johnny & Phippie ◎ 734-2185
1129★Fuller Layton 834-2955
1131 Viverhee Glen G & Vada S [9]+ ◎ 834-0551
1133 Oxford House 821-4389
1214 Davison Vanessa B [2] 828-4386
Davison Jeffrey
1216 Hutchins Patricia Anne [2]
1218 Not Verified
1222 Walters Donald [6] ◎ 833-9037
1226 Oglesby Thos B [9]+ ◎ 829-9283
1228★Cuomo Jas N
1230 Stradling Scott & Meg [2] 856-0339
1232 Not Verified
1234 Johnson Virginia P [9]+ ◎ 833-7180
1236 Holder Mabel W [9]+ ◎ 834-7781
1238 Frazier Thos E & Louise S [9]+ ◎ 834-0695
1240★Johnson Kim
• MULBERRY INTERSECTS
18 HOUSEHOLDS

37

MARTEL ST –FROM 1312 WILLIAMSON DR NORTH 2 EAST OF ST MARY'S ST

• ZIP CODE 27608

2

MARTIN ST E –FROM 239 FAYETTEVILLE ST MALL 1 SOUTH OF HARGETT ST

• ZIP CODE 27601
13 MECCA RESTAURANT INC 832-5714
15 LIVINGSTON CAFE & CATERING cafe 821-1988
17 LANDS JEWELERS 832-3751
19 SQUARE RABBIT DELI THE deli 829-9223
20 MC LAURIN PARKING CO parking lot
• WILMINGTON ST INTERSECTS
104 A A A CHECK CASHING INC check cashing 828-3312
A A A BAIL BONDING INC bail bonds 832-6167
105 RALEIGH PRINTING & TYPING INC 832-2518
123 BROTHERS A ASSOCIATES trade shows design 834-3964
126 CASE BLUE PRINT & SUPPLY CO INC 832-8871
127 Case Blue Print & Supply (Showroom) 833-3669
128 Case Blue Print & Supply Co Inc (Overflow)
129 Case Blue Print & Supply Co Inc (Whse)
130 Vacant
131 Case Blue Print & Supply Co Inc (photo dept) 833-6521
135 FREEDOM BOOKS 833-5269
• BLOUNT ST INTERSECTS
200 INTERNATIONAL MINUTE PRESS 831-2515
201 MOORE SQUARE park
202 JEM DESIGNS INC lapidary-minerals-gems-ret 828-1717
208 BLACK DOG CAFE THE restr 828-1994
• PARHAM ST INTERSECTS
214 GREENSHIELDS BREWERY & PUB restr 829-0214
220 SUBWAY restr 828-6977
224 TRAVEL CO THE trav agts 755-1200
226 Mc Laurin Parking (Pkg Lot)
228 City Mounted Unit 860-6075
• PERSON ST INTERSECTS

16

310 Covington Lee & Doris [2] 828-5898
312 Not Verified
317 POWER HOUSE OF JESUS CHRIST
318 WRIGHT'S BODY SHOP auto reprs
320 Williams Walter T [4]
325 Vacant
327 Thorpe Fidelia [4] 833-8489
Thorpe Nichole A
Mc Leod Margt
332 YOUR IMAGE BEAUTY SALON 829-7088
334 RIVER'S UPHOLSTERY 834-6882
336 Pierce Music & Amusement Co 832-5500
338 Vacant
• BLOODWORTH INTERSECTS
400 PROFESSIONAL STYLE SALON 828-8638
403 Vacant
404 Thomas Florence L [2] ◎ 821-7034
Thomas Fredrick L
Thomas Julian M
405 SOUL SHACK THE records 833-9680
408★Gary William J 821-2624
411 Vacant
412 Mitchell Clovis [2]
415 Vacant
416 Vacant
• EAST INTERSECTS
507 WINTERS JOHN W & CO real est 828-5786
Apartments
Not Verified
B-507 Not Verified (3 Apts)
E Bullock Rena [4]
F Powell Eule [2] 821-7416
G Not Verified
511 Apartments
101 Not Verified
102 Price Jean H [4] 831-2205
103 Evans James B [4] 831-2606
104 Vacant
105 Wimbish James & Mabel [4] 831-2476
106 Not Verified
107 Evans A [2] 834-7686
108 High Joyce J [4] 833-1605
201 Brown Geneva [2]
202 Jackson Susie B [4] 831-2874
203 Vacant
204 Scurlock Lozelle A [4] 834-2914
205 Exum Alfred D [4] 833-5338
206 Barnett Etta [2] 833-9550
207 Williams Mary [2] 833-5890
208 Sanders Hazel M [4] 833-5719
301 Heath Jean [2] 829-1523
302 Hinton Nancy M [2] 821-2879
303 Galloway Elza M [4]
304 Jones Veta [2]
305 Vacant
306 Cooley Ethel S [4] 831-2408
★Lovey
308 Williams Mamie [4] 831-2624
518 CAROLINIAN THE newspaper 834-5558
520★Carrington Fred H 821-8065
522 W L L E RADIO STATION 833-3874
526 Not Verified
529 Vacant

PARHAM ST 1992

348

PADDOCK DR –FROM 5200 QUAIL MEADOW DR WEST 1 NORTH OF MILLBROOK RD

• ZIP CODE 27609
1000★Robinson Thos L Jr & Linda P © 876-1719
1004★Gonzales Angel ©
1005★Neeley Lowell A 876-3453
1008★Fowler Robt L & Pearl M © 850-9726
1009★Gutermuth Steve 954-8481
1012★Cruse Steph M & Edela S © 878-5425
Cruse Edela S
1016★Goode Scott 954-7100
Newton Chris
• CABIN PLACE INTERSECTS
1100★Reed Willie & Ellen B © 872-7267
1101 Myers Wm B & Jacqueline J [9]+ © 876-6225
1104★Beard Jeri H 872-8095
1105 Greason Geo H & Jo B [2] 876-5113
Greason Jo B
Blue Victor J
1108★Johnson Garfield & Cheryle 954-1599
1109★Miller Marlin & Nancy © 872-2488
• HEARTH DR INTERSECTS
1201 Fowler Joel A & Sandra L [2] © 876-6796
1205 Not Verified
★Ehleit John 876-5717
1206 Quick [2]
• FIRESIDE DR BEGINS
1300 Office Building
• SUITES
G10 JEWELRY CONNECTION
G11 SPARKLING MAINTENANCE SERVICE 850-9214
G12 Vacant
G13 CAPITAL CHEM-DRY 850-0034
G15 Vacant
G100 GLENN GROUP appraiser 876-7864
G101 Vacant
G102 SILVERTON REAL ESTATE
G103-1300 Vacant (2 Businesses)
G105 Triangle Refurbishing Inc 878-0874
G106-1300 Vacant (3 Businesses)
1304 Office Building
Suites
F11 EASTERLY-PROPERTIES INC 876-3362
F12-1304 Vacant (6 Businesses)
1305 Mustian [2] 872-0602
1306 OFFICE BUILDING
• SUITES
E100 METRO MANAGEMENT real est 872-6789
E101 Vacant
• SADDLE CT INTERSECTS
• MILLBROOK RD INTERSECTS
18 HOUSEHOLDS
8 BUSINESSES

12

PAGE ST –FROM 826 CUMBERLAND ST EAST 1 SOUTH OF ROCK QUARRY RD

• ZIP CODE 27610
913 Hinton John [2]
1009 Mc Morris Michl [2]
1109 Ray H German & Esther M [9]+ © 834-1080
1113 Williams Luella H [9]+ ©
1117 Elliott Renee [2] 828-2125
• CITY LIMIT
5 HOUSEHOLDS

56

PAINE CT –FROM 4200 WINGATE DR EAST

• ZIP CODE 27609
1100 Rodgers J K [2] © 876-8857
Jancik Katrina
1104 Endersby Robt D & Sandra M [4] 872-2425
1105 Tippette Basil H [4] 876-9186
1108 Petty James & Claudette [9]+ © 872-3588
Petty David S
1109 Iadanza Fred & Angela [9]+ © 876-1988
1112 White Fredericks W & Janice [9]+ © 872-7969
1113 Hodge Donald W & Angela K [2] 872-3776
1116 Schurman John F A & Mary A [9]+ © 876-5168
1117 Mc Carthy Gerald D & Virginia G [7] © 876-3455
9 HOUSEHOLDS

151

PAISLEY PL –FROM 4700 WATERBURY RD SOUTH

• ZIP CODE 27604
4600 Not Verified
4601 Beasley Betty T [9]+ © 876-3924
4604-4605 Not Verified (2 Hses)
4608 Smith [2] ©
4 HOUSEHOLDS

143

PALM CT –FROM HORTON ST SOUTHEAST

• ZIP CODE 27607
101 Not Verified
102 Coltrain Roger [9]+ 782-1681
103-3500 Not Verified (2 Apts)
201 Verman Kuldeep [2] 783-7608
202 Chol [2]
203 Not Verified
204 Scott Tony L [2] 781-2141
301★Hugesl Brodie C Jr
302★Gorge Roy K
303 Ingram S [2] 782-4645
304★Mc Gee Karen 782-2936
3501 Apartments
101 Not Verified
102 Vacant
103-3501 Not Verified (6 Apts)
301 Jackson A B [7] 781-8452
302 Vacant
303 Not Verified
304 Novoa Juan [2] 781-1761
101 Hoffman M T [2] 787-5199
102-3504 Not Verified (4 Apts)
202 Apple Frances G [9]+ 782-7160
203 Leach [2]
204 Holngyen [2]
301 Incavo Jo Ellen M [2] 782-4796
302-3504 Not Verified (2 Apts)
304★Farawi Al
101-3505 Not Verified (4 Apts)
201 Lankarani Jofar [2] 881-2145
202 Hao Waheed [2]
203★Knight Jillian
204 Mattocks [2]
301 Not Verified
302 Mills Kevin J [2] 782-2370
303 Not Verified
304★De Marco Anthony J
3508 Apartments
101★Bejian Leslie 983-6786
102 Not Verified
103 Gang Hong & Kim [2] 787-7497
104-3508 Not Verified (2 Apts)
202 Elanany Magda [2] 783-6958
203 Welsh Harry Jas [2] 781-7529
204 Not Verified
301★Wu Hiling 881-8471
302-3509 Not Verified (8 Apts)
202 Carter G K [2] 782-7172
203★Weaver Leslie L Jr
203 Blevin Tim C
204 Kwon Sehyug & Meehyun [2]
301-3509 Not Verified (3 Apts)
304 Jones Jerry L [2] 781-5449
101-3512 Not Verified (6 Apts)
203 Karini Abdul A [2]
204 Henely [2]
301 Simm Sook-Cheng [2] 783-0489
302 Not Verified
303★Ghosh Tushar 783-6027
304 Skinner Paul C & Ann M [2] 787-5094
54 HOUSEHOLDS

13

PALMER DR –FROM AN EXTENSION OF RICHARDSON DR EAST

• ZIP CODE 27611
695 STATE DEPT HUMAN RESOURCES 733-6860
Agcy RALEIGH COMMUNITY SERVICE CENTER HEARING IMPAIRED socl serv agcy 733-6714
703 MENTAL OUT-PATIENT EXPERIMENTAL CLINIC (dorthea dix hosp)
3 BUSINESSES

66

PAMLICO DR (NORTH HILLS) FROM LASSITER MILL RD WEST 1 NORTH OF CURRITUCK DR

• ZIP CODE 27609
• LASSITER MILL RD INTERSECTS
4201★Szilard Mario & Susanna © 881-0706
4205 Diuguid Frank S & Blanche H [9]+ © 787-2176
4209★Reynolds Larry G II & Valarie P © 571-0540
• ROCKINGHAM ST INTERSECTS
4301 Mathews Wm B & Midge [9]+ © 781-0634
4305★Garrett Edith H © 787-3811
4309 Lawson J Keith Jr [9]+ © 787-1807
• W ROWAN ST INTERSECTS
4404 Hill Harold L [4] 787-5395
4405 Conner Wm A F Jr & Regina B [9]+ © 787-2194
4408 Watson Penn T & Elgiva D [9]+ © 787-1704
4409 Small S Douglas Jr [4] 782-8714
4412★Hollands Phil M & Fran S © 781-5712
Hollands J Chris
4413 Crampton Camilla W [7] © 782-7646
4416 Hill Edw L & Kay P [9]+ © 787-3784
4417 Williams Mark C & Lori T [2] 787-2168
4421 Dickens Randolph C & Lizelle [9]+ © 787-0268
• SAMPSON ST INTERSECTS
4500 Steckenrider Ray N & Ann S [9]+ © 787-5514
4504 Wagman Jack & Betty R [9]+ © 782-4942
4505 Marks James R & Paula S [9]+ © 782-6458
Marks Jennifer L
Marks Rebecca W
4508 Merritt Sandling K & Mary Ellen [6] 787-8674
4509 Chase Vern W [4] © 782-2179
4512 Emerson Paul D & Ernestine S [9]+ © 787-1885
4513 Kirtz John E & Donna G [2] © 783-5296
4516 O'Neal John B Jr & Mary S [9]+ © 787-3804
4517 Roye Wyatt E & Alice [4] © 781-7060
4520 Marchant Harry L & Eulalia L [7] © 787-2006
Merchant Leslie
• DAVIDSON ST BEGINS
4600 Reiber Mary L [9]+ © 787-0303
4604 FIRST RALEIGH PROPERTIES INC real estate 782-0005
★Allen Ann S © 782-2005
Martin Richd E
HEDGEPETH WILLIS REAL ESTATE 782-0005
4608 Mercer Jack B & Frances G [7] © 781-3008
4609 Robinson Carolyn C [9]+ © 787-2336
Covington Esther T

64

• NORTHBROOK RD INTERSECTS
• PAMLICO DR INTERSECTS
4705 Foster Robt & Leslie C [6] © 781-4245
4709 Ingram J James Jr & Ruth H [9]+ © 787-7886
4711 Cadwallader Robt T & Bette B [9]+ © 787-7439
4715 Bilbro Robt H & Carol W [9]+ © 782-3297
33 HOUSEHOLDS
2 BUSINESSES

11

PANTOPS ST (CARALEIGH)–FROM 1300 FAYETTEVILLE ST SOUTHWEST 1 SOUTHEAST OF PROSPECT AV

• ZIP CODE 27603
4 Vacant
6 Not Verified
9★Adams Fannie P 828-2240
11 Vacant
12 Hair Ida M [2] © 821-0458
Hair Brenda C
13 Hamilton Maggie D [9]+ © 832-4818
Boone Richd
16 Walker Lewis H & Myra [9]+ © 834-3713
Walker Rhonda L
17 Liggins [2]
18★Lee Jas T Jr
21★Graylee Mable
22 Hamilton Richd N & Doris B [9]+ © 834-4087
23 Whitaker James D & Clara L [9]+ © 821-5638
24 Harris Shirley A [4]
26 Not Verified
• SUMMIT AV INTERSECTS
12 HOUSEHOLDS

211

PAR DR –FROM 2505 FAIRWAY DR SOUTHEAST 2 NORTH OF TRYON RD

• ZIP CODE 27603

4

PARHAM ST –FROM 210 E MARTIN ST SOUTH

• ZIP CODE 27601
• WOLFE INTERSECTS
306 LANDDESIGN INC 834-6127
308 YUM YUM TREE ladies clothing 832-2516
311 Vacant
2 BUSINESSES

23

PARHAM'S AL –FROM GRIMES AL EAST 2 SOUTH OF PEACE ST

• ZIP CODE 27603

157

PARK AV –FROM 1313 HILLSBOROUGH ST SOUTH 1 WEST OF ASHE AV

• ZIP CODE 27605
103 Apartments
105 Jackson Lena S [2]
105½ Not Verified
108 Vacant
115 FARMHOUSE FRATERNITY 755-0651
Stratton Bryan [2] © 832-0886
Enloe Michi
117a★Martin A Christine 831-1185
Ellison Carol
Wiebelhamer Karen
117b Bianco Michl T [2] 829-7280
Shaw David
Brewer Andy
117c Henkel Chas S [2] 832-8320
119 ALPHA XI DELTA SORORITY HOUSE 832-5422
A★Morgan Jonathan Brett
B★Remick
C Wang Jeff [2]
C House Ellen
C Bulton Romona
C Carr Jackie
C Kwok Hong Jing
C Manull Dennis
123a★Gillie Joel W 821-9821
Workman Bradley
Not Verified
123b★Foster Robin
Barnes Jack
Pendergrast James
Flint Intersects
1 Not Verified
2 Vacant
3★Cannon K
4★Hindsley Brian
4 Kelley Dean
205★Bradbury B A 828-6065
207a★Dover Harold
207b★Decesar Daniel
207c★Cohen J
Boldrini F
210a Ward Donald [2]
210b★Shawver L C
210c Vacant
210d★Mattox Edward
211 Apartments
1★Tyson Borum
2 Jones Kenneth W [7] 833-5725
4★Bolick Kelly
5★Stout Julia
6★Strickland R Scott
212a★Sun Gouen
212b★Wofford Doris
212c★Kent Patricia M
212d Not Verified
1 Urdianyk Heidi M [2] 834-2005
2 Not Verified
214★Du Vac George
215-216½ Not Verified (4 Hses)
218★Winstead Kathleen R 821-2563
218½ A N D CONSULTING busn consulting 755-1243
219a Vacant
219b★Griffin Thomas B
219c★Yi Aime Feng
219d★Satterwhite Wm D
• ASHE PL INTERSECTS
222 Apartments
222a Not Verified
222b Vacant
222c★Follett Peter A
Jjohnson Karyn
222d Eddlecome Sheri [2]

FREE INITIAL CONSULTATION
GETT ST., SUITE 1100

PERSON ST 1992

PERSHING RD–Contd
403 Sleeper Jas & Michelle [2] ◎ 832-3531
404 JEFFREYS CHARLES PORTABLE WELDING SERVICE welders and burning 833-4886
Jeffrey Chas M [2] ◎
405★Husbands Scott
406 Vacant
407 MOORE JOE INC boiler repr 832-1665
407½ Vacant
408 Buckerfield Bruce E eng ◎ 833-4372
411 Vacant
• GAVIN ST INTERSECTS
501 Moore Joe Inc (whse)
506 WILKINSON SUPPLY CO INC whol plmb & htg sup 834-0395
512 HARRELL SIGN CO 832-6878
513a BREAM DESIGNS 828-7743
513b Emergency Equip Inc (Overflow)
517 RALEIGH SHEET METAL 828-6549
517a WEAVER GLASS & STOREFRONTS INC 821-1135
518 EMERGENCY EQUIPMENT INC fire trks mfrs 828-7928
• GAVIN RD INTERSECTS
632 N C PRODUCTS CORP concrete pipe mfrs 834-2557
• CENTER RD INTERSECTS
701 Newcomb & Co (Whse) 833-4290
705 IGLESIA DE DIOS DE RALEIGH ch & synagogues 833-9769
707 Vacant
709a GLENWOOD MECHANICAL SERVICES plmb-a c-htg contrs 781-4439
709b Shankle Construction Inc (stge)
709d Vacant
711 Newcomb & Co (Serv Dept)
714 Ready-Mixed Concrete Co (SHOP) 832-9435
717 Newcomb & Co (Serv Dept) (garage)
725 NEWCOMB & CO htg-air condtg contrs 832-6644
731 H & S EQUIPMENT CO INC htg contrs & air condtg 832-5961
735 Vacant
739 TRIANGLE REFRIGERATION SERVICE refgr equip-coml sls & serv 833-9795
743 CAPITAL LIGHTING PROTECTION INC 832-5574
QUALITY LIGHTNING PROTECTION INC comm ind sls 832-9399
790 READY MIXED CONCRETE CO 828-0668
• GEORGETOWN RD INTERSECTS
1701 Cooper Elmer J & Inez W [9]+ ◎ 834-5773
• NEW RD INTERSECTS
1800 Kelly Berdie B & Margie W [9]+ ◎ 833-6857
Kelly Scott W
• WHITAKER MILL RD INTERSECTS
12 HOUSEHOLDS
17 BUSINESSES

28

PERSON ST N –FROM 245 NEW BERN AV NORTH 2 EAST OF N WILMINGTON ST

• ZIP CODE 27601
• EDENTON ST INTERSECTS
100 BISCUIT STATION restr 828-2795
106 Not Verified
106½★Horton Jane B 834-0181
108 Not Verified
108½ Fountain Tracey C [4] ◎ 833-4375
Hall Mike S
112 ALLEY ZEBULON D lwyr 832-4771
Not Verified
116 Vacant
• JONES ST INTERSECTS
204 ENTERPRISE BUILDING
• ROOMS
101 AUTO INSURANCE CENTER 832-2410
102 NORTH CAROLINA SOCIAL SERVS ASSN 821-7181
103 WATSON ROY REAL ESTATE real est 832-1129
201 STATE DEPT PUB INSTN (HOME EDUCATION)
202 Vacant
203 N C RELIGIOUS COALITION FOR ABORTION RIGHTS 832-1129
204 NORTH CAROLINA COALITION FOR CHOICE 832-1129
205 Vacant
210 NORTH CAROLINA BEER WHOLESALERS ASSOC 828-1161
BONE & ASSOCIATES lobbyist 832-0207
300 Bone & Assocs (Oveflow)
216 Vacant
222 Office Building
• ROOMS
Level-222 Vacant (2 Businesses)
Level CAROLINA DOCTORS CARE hlth care servs 828-1789
105 Nc Medical Society (Communications Dept)
106 Vacant
202 Not Verified
208 Not Verified
NORTH CAROLINA MEDICAL SOCIETY 833-3836
1st Fl NORTH CAROLINA MEDICAL AUXILIARY 828-0046
• E LANE INTERSECTS

30

304 Not Verified
306★Carter Jeanette L 755-0525
306½★Griego Mario 833-6407
308★Gawronska G 834-0041
308½ Pincher Anthony & Arlene [2] 839-0115
310a★Kinee E 832-5232
310b Tursi Richd L [2] 664-8263
310c Smith Constance R [2] 828-3111
312★Thompson G M 832-1617
• OAKWOOD AV INTERSECTS
400 Rozgonyi Geo A & Norrish M [4] ◎ 828-7200
Rozgonyi Amy M
Rozgonyi Jennifer N
Rozgonyi Suzanne M
401 Arthur Wm T & Eleanor F [9]+ ◎ 832-7884
407 STATE CULTURAL RESOURCES (ARTS DIV-COMM DEV) 733-7897
STATE CULTURE RESOURCES (ARTS-FOLKLIFE PROGS) 733-7897
408 Thames David B & June C [2] ◎ 833-0922
418 CITY PARKS & REC DEPT (TUCKER HOUSE) 831-6009
422a Richardson Calvin [2] 828-1478
422b★Merritt Jeffrey 834-3644
422c Vacant
426 Apartments
1★Deal Timothy 755-3775
1 Coutrie Nikki
B Gitlin Susan B [2] 834-2272
C Holland Rodney [2] 831-1743
D Not Verified
E Vacant
434 Bolton Corp 832-4481
443★Tunstall Aileen F
★Jones Amanda G
★Christmas Wm T & Eliz L 832-4581
1★Monck Denise M
2 Vacant
504 PERSON STREET APARTMENTS
3 Randolph Robt M [2] 833-2692
4 Vacant
5 Campbell Jesse [2] 828-6508
506 Mc Cloud James M Jr & Barbara K [6] ◎ 828-7699
506a Nicholson Barbara M [2] 828-3610
516a★Kerr Charles 821-5509
516b Not Verified
516a Kerr Duncan
516c-516d Not Verified (2 Hses)
516e★Clark Michele 828-3621
516c-516d Not Verified (2 Hses)
518★Paquin Thos F 833-2156
520a Powell Andrew J & Margaret [2] 856-0483
520b Mallin Steph A [2] 829-1855
522 Lumsden Wm A & Margt C [2] ◎ 832-9464
526 Vacant
528★Dancy-Jones John 829-8277
• PELL ST INTERSECTS
530 COLLINS G BRYAN JR lwyr 829-0323
BREWER WM E JR lwyr 832-2288
OAKWOOD EDGE OFFICE CENTER BLDG ofc bldg
G Bryan Collins & Wm E Brewer Lwyrs (Storage)
NORTH CAROLINA FAIR SHARE non-profit org 832-7130
540 B P OIL 828-2100
549 KRISPY KREME DOUGHNUT CO doughnut shop 833-3682

32

• NORTH BOUNDARY INTERSECTS
600 Vacant
606 TRIANGLE MAILING SERVICE 821-2810
608 PERSON ST BARBER SHOP 828-3404
610 Vacant
612 CUSTOM ENGRAVING & TROPHY INC 834-3240
EVANS & WADE ADVERTISING LTD 821-1416
618-618 Vacant (2 Businesses)
619 FIRST CITIZENS BANK 755-7116
701 BELL JASON P HOME IMPROVEMENTS 828-4656
702 PERSON STREET PHARMACY INC 832-6432
704 WILKINSON AMERICAN ART & ANTIQUE SHOP art & antique shop 832-3423
WILKERSON & MINOR ESTATE LIQUIDATORS 833-7889
JENKINS EMYL APPRAISALS 832-5551
705 MESSER TRANSMISSION SERVICE 834-2612

30

707 MORDECAI BRIDAL & TUXEDO SHOP 832-6447
709 HUTZLER MIKE PHOTOGRAPHY 832-6446
711a OPEN DOOR MEDICAL CLINIC 832-0820
711b ROBIN'S HAIR & BODY CARE 832-0700
711c A-1 CATERING food catering 755-1511
713 CAROLINA VISION CENTER 821-5561
715 MORDECAI FLORIST 832-6444
U S POSTAL SERV-MORDECAI STATION 833-7430
719 ROBERTSON STAMP & SEAL WORKS INC rubber 833-1858
800 SUPER TEN STORE 828-8008
805 FOOD MART 828-3366
812 HOUSE IMPROVEMENT RENTALS real est 834-7710
39 HOUSEHOLDS
47 BUSINESSES

16

PERSON ST S –FROM 300 NEW BERN AV SOUTH 1 WEST OF S BLOODWORTH ST

• ZIP CODE 27601
• MORGAN INTERSECTS
12 UNITED CAROLINA BANK 834-6405
118 TABERNACLE BAPTIST CHURCH 832-2257
• HARGETT INTERSECTS
211 RALEIGH RESCUE MISSION CHURCH 833-6162
215 SALVATION ARMY THE 834-6733
225 KILO PEST CONTROL CO INC 832-3750

4

• MARTIN INTERSECTS
301 A S K FOOD MART quick mart 856-9343
308 Park Lot
325 Parking Lot
• DAVIE INTERSECTS
415 Parking Lot
417 Parking Lot
420 N C Fleet Mgmt Center
424 HILL'S BARBER SHOP 832-1674
426 HAIR CREATIONS BEAUTY SALON beauty shop 834-6604
• CABARRUS INTERSECTS
501 UNITED CHURCH FOR ALL PEOPLE 832-2399
507 Winston John & Mary [2] 828-5863
509 Rooming House
510 PERSON STREET BEAUTY HOUSE 833-9377
514 Hawkins Ann S [9]+ ◎ 833-6861
Vanhook Liza
516 TOUCH OF CLASS HAIR STUDIO 856-8812
517 Rooming House
518 Vacant
520 Williams Brenda G [6]
Williams Pearl M
521 Not Verified
522 Muldrow Deloris [2]
Smith Lonnie
524 Gay Fred [2]
Howard Robt
525 Harley [2]
526★Gibson Stan
527 Apartments
• E LENOIR INTERSECTS
1 JENKINS ROOMING HOUSE 839-0097
2★Hill Andy
3★Watkins Michl A 831-1386
4 Not Verified
527½ Hall [2]
• LENOIR INTERSECTS
604 Apartments
A★Dunston Howard
B★Wright Bobbie
C★Haywood Kay
D Not Verified
610 JENKINS ROOMING HOUSE 839-0097
610c-610 Not Verified (8 Hses)
• E SOUTH ST INTERSECTS

10

706 Watson J W [2] 832-6817
719-729 Not Verified (5 Hses)
• WORTH INTERSECTS
805 Hicks Henry [9]+ ◎ 829-2589
807-811 Not Verified (3 Hses)
• SMITHFIELD INTERSECTS
904 Hines Leo [4] 821-2806
905 Lassiter Leonard & Lillian [7]
906 Davis Christine [2] 833-2929
908 Upchurch Geo L [9]+ 833-9469
909 Neal Chas W & Frances [9]+ ◎ 828-5989
910 Williams Kathleen U [9]+ 832-0725
913 Hollyway Edna K [2] 828-7520
914 Fox Myrtle C [9]+ 755-0228
915 Howell Elsie L [9]+ 832-0854
916 Thornton Margt D [2] ◎

8

• BLEDSOE AV INTERSECTS
1001★Glenn Bertha ◎ 833-9426
1003 Mc Duffie Alvenia [2] ◎
1004 Hall Queen E [9]+ ◎ 832-4252
1005 Rooming House
Leach M B [2] 829-0707
1007 Campbell Wm A & Mary L [9]+ ◎ 832-0213
1008 High Harold E [9]+ ◎ 834-5772
1010-1011 Vacant (2 Hses)
1012a★Dowling Cassandra A 829-1981
1012b-1012c Vacant (2 Hses)
1013 GUILD CORP 828-5683
★Glenn Delores
1014 Not Verified
1015 Lassiter Jas [2] ◎
1016 Peebles John [2] ◎ 834-2484
1017 Gibbsons [2]
• LEE INTERSECTS
1101 James Dennis L & Janice E [2] 828-7094
1102 Vacant
1103 Clinding Lycoe [2] ◎
1104-1104½ Vacant (2 Hses)
1105 Perry M L [9]+ ◎ 829-0008
1106 Vacant
1108 Not Verified
1109 Maultsby Johnny & Gwendolyn M [9]+ ◎ 832-2161
1110 Tomlinson Calvin [2]
1111 Greene Ethel W [9]+ ◎ 833-8053
1112 Not Verified
1113 Vacant
1115 Vacant
1117 Shearin Cad Jr [9]+ ◎ 833-7172
Shearin Annie C
• BRAGG ST INTERSECTS
1201 Vacant
1203 Armstrong Mary P [2]
1203½ Vacant
1209 Not Verified
1211-1211½ Vacant (2 Hses)
1213 Harris Lelia T [9]+ ◎ 828-8167
Harris Walter G Jr
1217★Dove S ◎ 831-0850
• BRANCH ST INTERSECTS
1300 PERSON STREET GROCERY 821-3442
1302★Parker Perry & Christine 832-3996
1303★Meeks Brenda A 828-3760
Meeks Wm C Jr
1304 Not Verified
1305 Vacant
1307 Smith Florine S [9]+ ◎ 828-1775
1309 Not Verified
1309½ Hinton Mark [9]+ 828-7189
1311★Lassiter Wilbert A Jr
1313 Moose Cecil & Florence M [9]+ ◎ 834-2041
1315 Alston Callie H [9]+ ◎ 833-9918
1317 Not Verified
• HOKE INTERSECTS
1318 EASTERN PARTS auto parts whol 828-0220
VERN'S 24 HOUR MOBILE DIESEL REPR diesel eng repr 834-6731
66 HOUSEHOLDS
17 BUSINESSES

8

PETERSON ST (WATSON FIELD) FROM GARNER RD EAST 5 SOUTH OF BRAGG ST

• ZIP CODE 27610
611 Burt Thomas [9]+ ◎ 834-6134

WINTERGREEN DR–Contd
6028 Morris James R [2] 782-5295
6029 Newsome Thos L Jr & Jenelle G [9]+ ◎ 782-8842
Newsome Thos L III
6032 Lancaster D Henley [2] ◎ 782-4526
6033 Halbert Bruce [2] ◎ 783-9309
6036★Lupien Pete 781-6441
6037 Moore Patk R & Kay V [9]+ ◎ 787-3397
6040 Luce C R [2] 782-3323
6044 Hall Mitchell T [2] 781-2986
66 HOUSEHOLDS
1 BUSINESS

366

WINTERPOINTE LA –FROM SUNPOINTE LA

• **ZIP CODE 27610**
101-6151 Not Verified (97 Apts)
1 HOUSEHOLD

67

WINTHROP DR (DEBLYN PARK) FROM REMBERT DR NORTH 1 EAST OF SHAMROCK DR

• **ZIP CODE 27612**
5600 Roskamp Cromwell G Rev & Esther R [7] ◎ 782-6759
5601 Not Verified
5604★Green Garland B & Susana S ◎ 782-4472
5608 Hearn Geo G & Mary E [2] ◎ 787-8232
5612 Ballinger Walter E & Ellen B [7] ◎ 787-1805
5616 Elliotte Donald M & Kay W [7] ◎ 782-1025
5620 Tomczak Frank A & Dorothy K [7] ◎ 787-3704
5624 Milroy Richd H & Louise G [4] ◎ 782-1862
• SLEEPY HOLLOW DR INTERSECTS
5704 PRINTER'S ASSOCIATES 782-0975
Bulla Carolyn B [7] ◎ 787-2460
5705 Gage Michl & Guianne [2] ◎ 781-4239
5708 Willis John R & Betsy J [7] ◎ 782-3121
5711 Moore John I Jr & Eliz G [7] ◎ 787-0612
5712 Underwood Geo C & Suzanne E [7] ◎ 787-0363
5715 Hessee Wm H & Maria G [7] ◎ 787-2458
Hessee Betty F
5716 Mc Ginnity John L & Eliz [7] ◎ 787-5898
5717 Goldberg Richd R & Jean [7] ◎ 787-6416
5720 Sayre Larry [2] ◎ 781-3269
5721 Weddington Michl E & Nancy M [2] 787-7492
• HERMITAGE DR INTERSECTS
5800 Mc Clain Richd M & Betsy T [7] ◎ 787-3407
5801 Not Verified
5804 Donovan David W & Claudene J [7] ◎ 781-3386
5805 Harrell Bernard A & La Voyce H [7] ◎ 787-4046
5808 Flood Walter A & Joan C [7] ◎ 787-1326
5809 Phipps John R Jr & Mary M [7] ◎ 787-0239
5812 Small Greg E & Janet A [2] ◎ 881-0010
5815 Gregor Fred A & Bettye W [7] ◎ 787-5035
5816 Birch Fredk T & Elsa E [7] ◎ 782-8618
5817 Asher Robt D Jr & Patricia C [7] ◎ 787-0692
• LARCHMONT DR INTERSECTS
5820 Dow Thos A & Kath [7] ◎ 787-4596
5824 Humes Karl R & Sara E [7] ◎ 787-3510

67-A

• LEESVILLE RD INTERSECTS
5900 Peacock Fredrick M & Marilyn B [4] ◎ 787-5949
5901★Martelli Phillip & June A 881-9225
Martelli Phillip C
5905 Attayek Eli J & Susan S [7] ◎ 787-7426
Attayek Brian K
5918 Stuart John C & Nancy H [2] ◎ 782-4400
6000 Drew Thos C & Nancy S [7] ◎ 787-1299
Shannon Julian C
6004 Eaton Frank E & Jean L [2] ◎ 787-9057
6008 Wolf Irving P & Shirley R [7] ◎ 782-3821
Wolf Meredith
6012 Metzger James E & Loulie J [7] ◎ 782-3833
6100 Rosendahl Jas F & A Lou [7] ◎ 787-9245
Rosendahl J Alexander
6104 Aldrich David & Betsy [2] ◎ 782-1733
6108 Not Verified
6109★Smith Alton B ◎
6112 Olls Anthony T Jr & Brenda C [7] ◎ 787-6807
Olls Anna R
6115 Goodrich Mary Lou [7] ◎ 787-0152
6116 Tai Danny & Marsha C [6] ◎ 782-8822
6120 Cobb Grover C Jr & Leguita H [7] ◎ 787-5900
6200 Scandalios John G & Penny A [7] ◎ 782-3765
Scandalios Nikki
6201 Pattee Harold Edward & Phyllis A [7] ◎ 787-0425
Pattee Deborah
Pattee Shelia M
6204 Crowder James U & Betsy B [7] ◎ 782-5879
6205 Wright Simon J & Sarla R [2] ◎ 787-2310
6208 March Richd H & Nina G [4] ◎ 787-8352
March Shauna G
6209 Rhodes Wm J & Ann [7] ◎ 787-5973
Rhodes Eileen
6212 Coan John O & Anne F [4] ◎ 781-8999
6213 Fowler Thos L & Pamela [7] ◎ 782-0559
6216 Kabas John S & Betty L [7] ◎ 782-4628
6217 Pope J Henry & Martha J [7] ◎ 781-6446
6220 Hagerty John A & Eliz M [7] ◎ 787-3819
Hagerty Kathleen
Hagerty Maureen
6221 Kirkland Robt L & Rebecca A [7] ◎ 782-6615
6300 Derbyshire Stephen Jr & Martha W [4] ◎ 783-8528
6301 Gallagher John E & Nancy S [7] ◎ 787-5231
6304 Wallace P E [2] ◎ 787-8671
6308 Hamlin Melvin H II & Terry L [7] ◎ 781-3688
6309 Barnes Harold R & Earleen M [7] ◎ 782-4911
6313 Not Verified
6316 King Kenneth M & Gertrude [7] ◎ 781-7695
King Rodney
6317 Piontek Anthony F & Dorothy B [7] ◎ 781-0662
6320 Thomas John H & Brenda [4] ◎ 781-1979
6321 Zieverink Wm F & Francis J [7] ◎ 782-5478
6324 Jenks Larry R & Hazel S [7] ◎ 787-5960
6325 Eller Claudia C [7] ◎ 782-2347
6400 Ruebesam Richd J & Diane [7] ◎ 781-6160
Ruebesam Linda
Ruebesam John R
Ruebesam Kara L
6401 Darrow Eug H & Eleanor [7] ◎ 781-7555
6404★Chmelewski Walter C & Beth A ◎ 571-9954
6405 Marley Wm Grady Jr & Frances G [7] ◎ 787-1886
Marley Greer S
6408 Hsu Ming C & Michelle [6] ◎ 782-3124
6409 Harner Geo & Lottie M [7] ◎ 782-7581
6412 Sarisky Michl G & Jill S [7] ◎ 782-4828
6413 Intemann Alfred W & Dara H [4] ◎ 782-5334
6416 Zedick Michl Jr & Mae [7] ◎ 787-5807
6420 Pedersen Richd H & Ruth [7] ◎ 787-2923
6421 Blankenship Alan L & Becky S [4] ◎ 782-5401
6424 Casto Robt H & Anna D [7] ◎ 781-7512
82 HOUSEHOLDS
1 BUSINESS

25

WIREWOOD DR –FROM JEFFERSON ST NORTH 1 WEST OF GREENWOOD AV

• **ZIP CODE 27610**
1001 CANTERBURY PARK APARTMENTS 834-4404
101★Paul-Avile Fern
101 Aviles Christian
102-1001 Not Verified (2 Apts)
202★Holly Betty Jane 828-5780
301 Taft Hannah F [2] 832-8740
302 Not Verified
1011 Apartments
101-1011 Not Verified (2 Apts)
103★Masengill Jas R & Barbara
104-1011 Not Verified (2 Apts)
202 Norwood Edward S & Wilna F [4] 828-1656
203★Stuart Harold W Jr & Helen 829-0086
204-1011 Not Verified (5 Apts)
1021 Apartments
101 Lohman Rodney O Jr [2] 856-1629
102 Not Verified
202★Norwood Ed & Wilna 828-1656
301-1021 Not Verified (2 Apts)
1031 Apartments
101-1031 Not Verified (6 Apts)
1041 Apartments
101 Not Verified
101★Bickett Ruth
102★Beatty Richd 833-1567
103★Stuart Joe 836-8054
103 Austan Cathy
Not-1041 Not Verified (2 Hses)
201★Burnette R G 833-6385
202-1041 Not Verified (7 Apts)
1051 Apartments
101 Fender Sharon B [2] 832-3699
102★Crenier Roger R & Diana L 834-7739
201 Not Verified
202 Wiebel Ellen M [4] 839-2262
301★Paul Mack & Julie 834-4120
302 Not Verified
1061 Apartments
101 Livingood Wm C & Lucille B [4] 834-8102
102 Cavey Lee E & Mary G [2] 821-0373
103 Reynolds Ken & Mary [2] 832-0223
104 Ragsdale Geo Y & Susan J [4] 832-8741
201 Not Verified
202★Homell Beth 832-3194
203-1061 Not Verified (6 Apts)
1071 Apartments
101-1071 Not Verified (4 Apts)
301★Bomgarner Kristy 828-6408
302 Not Verified
1081 Apartments
101 Vacant
• WAKE AV INTERSECTS
102-1081 Not Verified (2 Apts)
201 Steed Davetta L [4] 828-6602
202-1081 Not Verified (3 Apts)
42 HOUSEHOLDS
1 BUSINESS

62-C

WOBURN DR –FROM WINDSOR RIDGE DR NORTH & SOUTH 2 EAST OF LEAD MINE RD

• **ZIP CODE 27615**
8200★Stanford Eric L 676-8500
8201★Blue Frank M Jr 870-5629
Blue Vivian S
8204★Levin R R 870-8770
8205★Papes Tad 870-8474
8208 Not Verified
8212★Flood Barry K 870-9388
8220★Pinta Edmund 847-2611
7 HOUSEHOLDS

56

WOFFORD LA –FROM 4008 WINGATE DR WEST

• **ZIP CODE 27609**
1000 Not Verified
1001 Ramsey Kerr C [9]+ ◎ 876-7257
1004 Lesnik John R [4] ◎ 878-8658
1005 Gunkle Jack C Jr [9]+ ◎ 872-8978
1008 Not Verified
1009 Smith T B [2] ◎ 876-2214
1012 Dow Thos K & Donna J [9]+ ◎ 872-5556
1013 Robinson John W & Hettie R [7] ◎ 872-6436
1016 Griffith James M & Mary [9]+ ◎ 872-2970
Maroney Gist
1017 Petska Richd F & Dorothy C [9]+ ◎ 872-3426
1020 Hinton Joseph C & Joyce M [9]+ ◎ 872-7221
1021 Noffsinger Thos L & Penelope G [7] ◎ 872-8787
12 HOUSEHOLDS

4

WOLFE ST –FROM 319 S BLOUNT ST EAST 1 SOUTH OF E MARTIN ST

• **ZIP CODE 27601**
102 Vacant
208 PLAYSPACE AT CITY MARKET 832-1217
212 EXECUTIVE HEALTH CLUB 834-6000
214 COMEDY SPORTZ comedy club 872-4764
220 BIG ED'S CITY MARKET RESTURANT restr-super mkt 836-9912
4 BUSINESSES

250

WOLFPACK LA –FROM BUSH ST EAST 1 NORTH OF US 1 BELT LINE

• **ZIP CODE 27609**
1601 HENLEY PAPER CO 872-8110
1610 CURRIN BROTHERS GRADING CONTRACTORS 876-1138
STRANGE JOHN ENTERPRISES used constn equip 872-1272
1615 ADDISON CORPORATION whol millwork 872-0931
1620 PRECISION AUTOWERKS 876-1150
SOUTHERN TELE-COMMUNICATIONS 878-7820
DEANS C J ROOFING CO 876-0342
7 BUSINESSES

163

WOMAN'S CLUB DR –FROM GLENWOOD AV EAST 1 NORTH OF PASQUOTANK DR

• **ZIP CODE 27609**
3203 WAKE BUILDING
Rooms
100 Vacant
101 CARDINAL TRAVEL SERVICE 787-9212
102 HARTFORD INSURANCE GROUP 787-7444
109 Vacant
110 TRIANGLE APARTMENT ASSOCIATION 782-1165
113 TRANSWORLD AIRLINES 781-6358
201 GAY & TAYLOR ins adjusters 787-9330
202 Siemens Energy & Automation Inc (Sls Ofc) 782-0904
207 MUSCULAR DYSTROPHY ASSOCIATION 783-0222
210 Vacant
214 STRUCTURED FINANCIAL ASSOC INC legal & ins 787-6610
216 Vacant
100 RALEIGH CONSULTING GROUP THE mgmt consits 781-1288
218-3203 Vacant (2 Businesses)
224 ALLEN MARKETING GROUP mktg-adv 783-9020
225 BETTER TRANSPORTATION FOR NORTH CAROLINA INC org 781-1304
225 NORTH CAROLINA DUMP TRUCK ASSOCIATION 781-1087
229 GASKINS WM C ACCTG & TAX SERV accts 781-7860
3300 WOMAN'S CLUB OF RALEIGH 782-0985
CAROLINA ARTS GALLERY 782-2533
WOMAN'S CLUB OF RALEIGH CATERING SERVICE 782-0985
AUTISM SOCIETY OF NORTH CAROLINA org-misc 571-8555
SISTER'S CATERING CO 782-2837
• **ZIP CODE 27604**
3301 KOGERAMA BUILDING
• ROOMS
100 Brazel Gilbert 787-9595
101 CASEY W FRED CO INC constn 781-3009
102 Not Verified
104 Vacant
105 WINCHESTER ELECTRONICS 571-1880
106 Vacant
107 CAROLINA BENEFIT PLANS 787-8705
108 WRIGHT LINE INC filing prods 781-0569
109 GATES MC DONALD serv co 571-8180
110 American Air Filter 782-9104
111 Vacant
112 DIXON COMMERCIAL PROPERTIES INC real est 787-9664
113 MAKE-A-WISH FOUNDATION OF EASTERN NORTH CAROLINA 755-5555
114 CLEGG'S TERMITE & PEST CONTROL INC
115 Vacant
116 Vacant
120 SMITH C STEPHEN real est broker 881-9604
120-3301 Vacant (2 Businesses)
123 CONSULTING ENGINEERS COUNCIL OF NORTH CAROLINA 781-7934
124-3301 Vacant (2 Businesses)
126 CAMBEX CORP lwyr
127 Britannia Systems
128 WESLEY BUSINESS FORMS 881-0222
129 R & E Enterprises Network 2000
130 BIOXY INC florist
131 INFOFAX COMMUNICATIONS INC 787-5945
133 H & A Technical Sales Inc

Brown-Wynne Memorials 712 W. North St. 27603 Tel. 832-9895

AVAILABLE AT THESE LOCATIONS

300 St. Mary's St. (27605) -Tel. 828-4311
200 E. Maynard Rd. Cary, N.C. -Tel. 467-8108
1700 S. Main St., Wake Forest, N.C. -Tel. 556-1565
1701 E. Millbrook Rd. -Tel. 876-6900
Hwy. 96, Zebulon, N.C. -Tel. 269-9377

MARRIOTT DR–Contd

100 Henderson W R & Associates Inc real est 782-4861
105 Citicorp Mortgage Inc 783-9161
130 Vogel Sy Investments
140 Capital Centre Development real est 787-7601
300 Southeastern Savings & Loan Company 783-6720
310 Lewis Financial Management 781-8380
330 Computer Bay Of Raleigh 783-6300
340 Sunstates real est 781-5611
350 North Carolina Textile Manufacturers Assn Inc 782-8416
4600 Barnhill Co 781-7210
400 Leonard Companies Inc
430 Equity & Investors Management Corp 782-2801
450 Community Land Design landscape archts 787-6335
500 Wheat First Securities 782-1200
503 Hughes & Pittman accts 781-0310
520 Trinity Resources Inc real est 787-6007
Eller Thomas R Jr atty 781-4400

36

MARSHALL ST –FROM 219 POPLAR ST NORTH

ZIP CODE 27604
1113★Boler Julie 832-1405
1115 Adams Scott @ 834-4490
1117 Ulinski J Anthony @ 832-8423
1117½ Vacant
1119 Purdee Johnny E @ 834-2186
1129 Warren Jerry F 828-7439
1131 Viverette Glenn G @ 834-0551
1133★Griffin Gerald T 755-0250
1214★Brandt Vanessa J @ 829-9572
1216★Stygstra Dennis R 828-4236
1218★Odom S @ 828-1135
1222 Walters Donald @ 833-9037
1226 Oglesby Thos B @ 829-9283
1228 Cuomo James N @ 833-8984
1230★Garner Woody 832-9268
1232★Creech David C @ 821-1361
1234 Johnson Harvey D @ 833-7180
1236 Holder Mabel W @ 834-7781
1238 Frazier Thos E @ 834-0695
1240 Mustain Cathy @
MULBERRY INTERSECTS

2

MARTIN ST E –FROM 300 FAYETTEVILLE ST EAST

ZIP CODE 27601
6 Woodard Building
13 Mecca Restaurant Inc 832-5714
15 Vacant
17 Livingston's I Presume restr 821-1988
19 Vacant
20 First-Citizens Bank Bldg
First-Citizens Bank & Trust Co 755-7000
WILMINGTON ST INTERSECTS
104 Ted's TV 833-5873
105 Raleigh Printing & Typing Inc 832-2518
115 Parking Lot
120 Mc Laurin Parking Co 832-4931
123 Vacant
126 Case Blue Print & Supply Co Inc 832-8871
127 Case Blue Print & Supply (Showroom) 833-3669
128 Case Blue Print & Supply Co Inc (Overflow)
129 Case Blue Print & Supply Co Inc (Whse)
131 Case Blue Print & Supply Co Inc (photo dept) 833-6521
132 Kimbrell's Exchange Store furn 828-0978
135 Freedom Books 833-5269
BLOUNT ST INTERSECTS
200 International Minute Press 831-2515
201 Moore Square park
208 Vacant
PARHAM ST BEGINS
214 Vacant
220 Subway restr 828-9977
BLAKE ST BEGINS
224 Seligson Paul J lwyr 832-2520
228 Trading Post & Station
PERSON ST INTERSECTS
310 No Return
312 English John Jr 834-7807
313 No Return
315★Hicks Walter
317 Power House Of Jesus Christ
318 Wright's Body Shop auto reprs
320★William Walter T
325 Lane Gertrude M 833-8190
327★Thorpe Fidelia
332 Ja-Nata's Beauty Salon
334 Rivers Upholstery Co 834-5882
336 Pierce Music & Amusement Co instrument dlrs 832-5500
338 Craig's restr 832-1752
BLOODWORTH INTERSECTS
400 Professional Style Salon 828-8638
403★Smith Margt Mrs
405 Soul Shack The records 833-9680
411 Girls Club Of Wake County 833-9633
415 Helping Hand Mission 829-8048
EAST INTERSECTS
507 Winters John W & Co ins & real est 828-5786
Apartments
A Vacant
B Vacant
C★Shwaiki Abdel E
D No Return
E★Bullock John L
F★Mc Crimmon May
G★Mc Leod Ela B Mrs 833-2949
511 Apartments
101★Peebles Calvin E
102★Price Jean H Mrs
103★Evans James B
104★Ray Pearl V
105★Wimbish James 831-2476
106★Peppers Theodore R 839-1747
107★Watkins Ulysses S
108★High Joyce J 831-2956
201★Richardson Nathl
202★Jackson Susie B Mrs
203★Morehead Helen M
204★Scurlock Luzelle A Mrs 834-2914
205★Exum Alf D 833-5338
206★Williams Mary E Mrs 755-0365
207★Kelly Susie N Mrs 831-2867
208★Sanders Hazel
301★Henry Andrew
302 No Return
303★Galloway Elza M Mrs
304★Vinson Sallie M
305 No Return
306★Cooley Ethel L Mrs 831-2408
307 No Return
308★Williams Mamie Mrs
518 Carolinian The newspaper 834-5558
520 Vacant
522 W L L E Radio Station 833-3874
526 No Return
529 No Return
530 Dunn Octavia @ 828-1691
531★Lewis Joyce Mrs
533 No Return
534★Stevens Heather M
536 No Return
537 Elliott Catherine Rms 839-0056
538★Bullock Clyde D
538a★Haywood Armayne Y
539 Vacant
542★Johnson Saml
542½ Price Fred 833-2378
545★Richburg Josephus 828-4058
546 No Return
548 Lane James A 821-4897
549 Vacant
550 Montague Aaron 832-8523
550½ Vacant
552 Williams Juanita L 821-4928
555★Tabron Alice J @ 833-1264
558 Smith Eula M @ 755-1304
559★Branch M M 832-4898
563★Atkins A R 828-4286
567 No Return

18

SWAIN ST INTERSECTS

16 601 Vacant
602 Mount Sinai Church side ent
603 Sanders Carrie 829-9437
604 Davis Christopher L
605 No Return
606 Transient
608 Rogers Luther G @ 834-1879
609 Sanders Jessie I Mrs @
610 Transient
611 Mc Neil Martha A 832-7609
613 Vacant
615 Nicholson Mary Mrs
HAYWOOD ST INTERSECTS
701 Blue Diamond Cab 834-8181
702 East Martin Street Beauty Salon 832-3675
703 Hunter Flossie S 831-3808
704 High's Barber Shop 834-8846
705 Crump Labron Jr 833-4738
706 Mc Lean Clarence @ 833-7297
707 No Return
708 Mintz Grocery 833-1532
710 Stancil Lucy H Mrs @ 833-6204
712 Rental Housing 833-0065
Scoobys East Martin Street Convenience Store 833-6288
714 Mintz Minnie Mrs @ 832-0865
SPENCE ST ENDS
716 Young B C Rev @ 828-0413
717 Baby Ruth Barber Shop
Wash A Rama 832-0368
725 Gethsemane Tru Vine Holiness Church
727 No Return
CAMDEN INTERSECTS
801 Shade Clarence C @ 834-7633
802 No Return
803 Rivers Charles E
808★Hocutt Linda F Mrs
810★Alston Robt E
812 Smith Emanuel C 833-5892
BLADEN ST INTERSECTS
818 Lane John E 834-5709
822★Conner Andrew
825★Branch Maxine D 828-2141
826★Parker Mattie S Mrs @ 834-9489
826½★Whitley Peggy S
829a★Shaw Marjorie W 834-7902
829b Williams Josephine Mrs 833-9210
829c Overby Dorothy L Mrs
829d Vacant
830 No Return
835 Barber Bernice W @ 834-5529
839 No Return

20

FREEMAN INTERSECTS
901 Hodge Lillie M Mrs @ 833-2304
902 Lane Dorothy S @ 833-6290
903 Vacant
904 Dodd Dani Mrs 833-6300
907 Stevenson Jas E
908 Vacant
909 Jones Beulah W @ 833-4024
Webster Louise J 828-8041
910★Thomas Arth J 833-6068
911 Marie Building
1 Vacant
2 No Return
3★Williams Gloria
4 No Return
STATE ST INTERSECTS
1000 Martin St Bapt Ch Educ Bldg
1001 Martin Street Baptist Church 833-9756
1003 Williamson Ivery M Mrs @ 834-2256
1004 Vacant
1004½ Vacant
1005 Rand Dayland 828-2695
1005½★Graham David Jr 833-0844
1006a No Return
1006b Goss Sarah A Mrs 834-8007
1010 Wilson Mandy V Mrs
1011 No Return
1012 Jones Margt M Mrs 828-4021
1016 Umstead's Grocery & Market 832-8910

EDWARDS & BROUGHTON COMPANY
PRINTERS (WEB AND SHEETFED). TYPESETTING WITH TELECOMMUNICATIONS. COMPLETE BINDERY AND MAILING SERVICES.
1821 North Boulevard (27604); P.O. Box 27286 (27611) Telephone 833-6602

INTERIORS
530 Hillsborough St. at Glenwood Ave., P.O. Box 25787 Raleigh, N.C. (27603)

BLAKE ST 1988

HIGHWOODS PROPERTIES COMPANY
We Handle Over Two Million Square Feet of the Finest Office Space at Prime Locations All Over Raleigh, Cary and The Research Triangle Park.
Tel. 919/872-4924
Highwoods Properties, Co. • 3100 Smoketree Ct. • Raleigh, N.C. (27625)

BIRNAM WOOD RD–Contd
3208 Adams Alonzo T ◎ 782-1334
3213 Lindsey Quentin W ◎ 782-1904
3214 Harris John H ◎ 787-6222
3220 Quick Gerald T ◎ 787-3847
3221 Austin Wm W Jr ◎ 787-6946
3227 Dahle Robt D ◎ 782-6173
3230 Hart John R ◎ 787-4360
3231 Buckner Robt L ◎ 782-3636
3236 Smith David H ◎ 781-1395
3237 Murray Jack T ◎ 782-4893
3242 Schwertman Elmer C ◎ 787-4210
3243 Hunter John W ◎ 787-4239
3244 Mowat J Richd ◎ 782-8839
RIDGE RD INTERSECTS

25
BISHOPS PARK DR –

ZIP CODE 27604

248
BITTERSWEET CT –FROM WINTERGREEN DR WEST 1 SOUTH OF WHIPPOORWILL LA

ZIP CODE 27609
1104★Woodall Howard T ◎ 783-8567
1105 Lubke Roy A 781-5798
1108 Thomas Brenda S ◎ 782-2455
1109 Vacant
1112 Williams John Jr ◎
1113 Patch Charles E ◎ 787-0607

342
BLACKLAN CIR –FROM WESTCHESTER RD EAST 1 SOUTH OF CRABTREE BLVD

ZIP CODE 27610
2300 No Return
2304 No Return
2305 Tuplin David ◎ 828-7869
2308 No Return
2309 Goodman Major M ◎ 828-4709
2312 Hurt Pauline C Mrs ◎ 832-7984

76
BLACKWING CT –FROM KNIGHTS WAY SOUTH 1 EAST OF AUDUBON DR

ZIP CODE 27609
7800 Smith Robt J ◎ 847-1478
7801 Pelt Julius G ◎ 847-1712
7804 Young Wm C ◎ 847-1539
7805 Moore Gary S ◎
7808 Anderson Burton E ◎ 847-0488
7809 Hock Raymond P Jr ◎ 847-0448
7812 Atlantic Fabrics Corp 847-9662
Girmes Hannes ◎ 847-3200

18
BLADEN ST –FROM 812 E HARGETT SOUTH

ZIP CODE 27601
7 Lipscomb Mary R Mrs ◎ 828-3602
9 Lipscomb Addison 834-9372
MARTIN INTERSECTS
201 Conway Thomas E Jr ◎ 833-2881
204 Willoughby Donald ◎ 832-4736
205 Taylor Rickey ◎ 828-3172
208 No Return
211 Davis Walter J ◎ 821-1976
212 Vacant
216 Vacant
220 Vacant

54
BLAINE CT –FROM 5200 CRESTVIEW RD EAST 1 NORTH OF PEACHWOOD CIR

ZIP CODE 27609
304★Jacobson Kenneth Z ◎ 787-5792
305 Spencer Fred ◎ 782-3681

57
BLAIR DR –FROM 800 BARBOUR DR SOUTHWEST 2 SOUTH OF UMSTEAD DR

ZIP CODE 27611
807 Vacant
811 Kettere Grace
815 Vacant
817 Vacant
BAUM DR BEGINS
1002 Vacant
1015 Building Contrs (Field Ofc)

67-A
BLAIRMORE CT –FROM 6200 GAINSBOROUGH DR WEST

ZIP CODE 27612
6300 Tracy John G ◎ 782-7974
6301 Lighthall John W Jr ◎ 781-7566
6304 Profet Gary A ◎ 787-8031
6305 Baffi Orrie ◎ 787-1227
6404 Thornton Faye M ◎ 781-2619
6405 Baker Richd L 783-6271
6408★Parnell Don S ◎ 787-2778

4
BLAKE ST –FROM 216 E MARTIN ST SOUTH 1 WEST OF S PERSON ST

ZIP CODE 27601
305 Off The Mall Hair Cutters stylers 828-7007
307 Vacant
309 Vacant
WOLFE ENDS
311 Vacant
315 Vacant
323 Brass Key The gifts & antiques 828-9126
331 City Market Gallery arts & crafts 839-1972
333 City Market farmers
334 City Market Antique Mall
DAVIE INTERSECTS

54
BLAKEWOOD DR –FROM 5223 KNOLLWOOD RD EAST

ZIP CODE 27609
501 Vanore Andrew A Jr ◎ 787-5903
504 Swisher Charles W psychologist ◎ 782-2199
507 O'Neal Steph J ◎ 782-2259
508 Brown Benj G 787-7149
512 Betts Jack ◎ 787-0717
515 Whitehurst Jas A ◎ 782-3226
EDGEWOOD DR BEGINS
516 Haynes Michl D 781-6674
519 Davenport David E ◎ 787-5198
520 Heard Ronald D ◎ 787-4192
524 Maday Clarence J ◎

111
BLANCHARD ST (HERTFORD VILLAGE)–FROM 2758 NEWBOLD ST WEST 1 SOUTH OF KNOWLES ST

ZIP CODE 27603
100 Vacant
104 Hudson Arnold T ◎ 834-9098
108 Mc Cleary Leonard C ◎ 832-2210
109 Ford Douglas Jr ◎ 755-0414
Atkinson Bertie F 828-8528
NEWBOLD ST INTERSECTS
114★Crumpler Connie G ◎ 832-2408
120 Upchurch Douglas E ◎ 834-5816
KNOWLES ST INTERSECTS
201★Hord David R 832-2980
204 Callahan Nannie P Mrs ◎ 828-8016
208 Heuser Darryl J ◎ 832-7914
212 Vacant
216★Davis Herbert E ◎ 834-4678

146
BLAND RD –FROM 1600 NEW HOPE CHURCH RD NORTH

ZIP CODE 27609
3700 Moore Kenneth ◎ 872-7797
3701 Williams Devilla B ◎ 876-3693
3704 Matthews Douglass M ◎ 876-3225
3705 Weaver B Fleetwood 872-0371
3708 Williams Chas J ◎ 876-2223
3712★Chitla Anton ◎ 876-2309
3800 Mason Thad H ◎ 876-4439
3801 Mills Michl D ◎ 876-3850
3804 Wiggs Marie ◎ 876-3725
3805 Bloodworth Lisa
3806 Vacant
3807 Silvis Curtis D ◎ 876-4556
3809 Voiglander Carl J 872-2170
TRENTLY CT INTERSECTS
3810 Allred Charles H ◎ 876-3329
3814 Brown Claude W ◎ 876-3531
3816 I T S Income Tax Service 872-9724
3820 Vacant
3822 Vacant
3824 Shear Alternatives beauty salon 872-9211

56-A
4101 Montecito West Apartments 876-6300
1 No Return
2 Robinson Robbie Lee 876-0886
3 No Return
5 Adams Carolyn A 872-0557
4105 Apartments
1★No Return
4201 Apartments
A Janney A H 878-6152
B No Return
H Nofsinger R L 876-7702
J No Return
K No Return
L Pittard Hal K Jr 876-3189
M No Return
R Schrodt Scott H 876-2326
4205 Apartments
A No Return
B Thamarus L 876-6828
C No Return
P★Stevenson N A 872-4944
Q No Return
R No Return
4209 Apartments
A No Return
B★Tylec Nancy A 876-4007
C Wayne William W 876-5378
D No Return
4220 Apartments
1 No Return
4300★Weekman Thos L ◎ 876-4759
4304 Parking Lot
4312 Peoples Security Life Insurance Co 878-9755
4314 Image Associates Inc graphics & design 876-6400
4320 A D T Integrated Systems 872-5166
4324 Snavely Moore & Associates ins 872-2403
4326 Restaurant Ventures International Corp 876-7014
4328 Barclay American loans mtge 878-5444
4332 Wright Medical Electronics & Pharmaceutical Corp med sup 878-1959
4336 Professional Orthotics & Prosthetics Inc artificial limb 878-9168
4338 Triple B Investment Corp bldg contrs 781-2000
4401 Priest Craven & Associates Inc civil eng 876-1060
4403 Fujistsu America Inc 790-2211
4405 Vacant
4407 Daniel Realty 872-8270

442
BLARNEY CT –FROM 1301 BEVERLY DR NORTH 1 WEST OF BENTLEY LA

ZIP CODE 27610
1200 Carpenter Joe R ◎ 828-1545
1201 Hall Alice J Mrs
1204★Rogers Jake J ◎ 755-0752

419 GLENWOOD AVE. 30 YEARS 834-1257 RALEIGH, N.C. (27603)
104 Brady Court • Post Office Box 5309 • Cary, North Carolina 27511 Telephone 919-469-9500 • (N.C.) 1-800-672-5869
GLENN DAVIS (919) 821-3120 FRANKLIN PRINTING COMPANY 401½ PEACE ST. RALEIGH, N.C. (27603)

BLOODWORTH ST 1988

Downtown Mall
319 — 333 Fayetteville St. Mall
P.O. Box 111, Raleigh (27602)
Phone 832-5851

Hudson Belk

Cary Village Mall
Phone 467-5050

Crabtree Valley Mall
Phone 782-7010

N BLOODWORTH ST–Contd

NORTH BOUNDARY ST INTERSECTS
600 Leslie Gloria 828-5144
601 Raynor Danford E @ 833-0221
602★Mc Arthur John R @ 834-2010
604★Truelove J L @ 839-5782
605 Vacant
610 Bennett Larry L @ 828-5999
PACE ST INTERSECTS
702 Riddle Geo B Jr @ 832-6042
703 No Return
704 Turner Henry C III @ 834-1322
707 Craig Burton @ 821-3486
708 Barbee Rebecca B 834-9564
710 Skeels Wm @ 821-5141
715★White Mary L 839-0271
720 Briegel Sammuel C @ 828-0362
721 Arnold Herbert L @
FRANKLIN STREET INTERSECTS
800 Fuller Memorial Baptist Church 834-7598
801 Hood Earlie K @ 832-5432
806 Smith David L @ 828-6106
HOLDEN STREET INTERSECTS
807 Eisenstadt Art @ 828-3048
808★Vick Dennis Ray 755-0903
809★Pearson Sarah H @ 834-1765
Thompson Morris 821-7664
Thomas Gaynell L 821-1974
811 Cline Joe S @ 828-2337
815 Odette Nancy B Mrs @ 834-8615
816 Brown Kate Mrs @ 832-0418
817 Bullock R B @ 834-4018
818 H & H TV Service 833-8365
Hauber Gerhard @ 821-3474
819 Brown Robt B Jr @ 833-1669
821 Dudek Henry S @ 834-7540
823★Bentley Duane F 831-9390
824 Trinity United Methodist Church 832-1390
Trinity United Methodist Child Care Center 832-1234
825 Johnson Carl @ 834-9968
827 Vacant
SASSER INTERSECTS

16

BLOODWORTH ST S –FROM 400 NEW BERN AV SOUTH 1 EAST OF S PERSON ST

ZIP CODE 27601
15 Vacant
17 Transient
MORGAN INTERSECTS
101 N C N B Community Development Corp realty 832-5209
127 Vacant
HARGETT ST INTERSECTS
210★Partin Jacqueline H @ 829-0574
213★King Evelyn
214 No Return
218 Dunn Viola G Mrs 828-7029
221★Smith Loise A
222 Vacant
224 Harris Clydie 834-6371
227 Shears Linda D 839-5507
228 Vacant
229 Mack Louvenia

MARTIN ST INTERSECTS
307 Vacant
308 Bryant Eliz H Mrs 828-3736
309 Vacant
310 Horton Leon
311 Vacant
312★Watkins Donell
313 Jenkins James S 833-6192
314 Vacant
315 Carolina Roofing Co contrs 832-5878
316 Holden Jimmy Jr
317 City Police Station (Sub Sta)
323 Home Ice And Coal Co 832-4562
DAVIE ST INTERSECTS
407★Evans Mable H
408 Wimberley Laura P Mrs @ 833-9323
409 Chavis Doretha O Mrs 833-7669
409½ Vacant
413★Chesney Lydia 834-0814
32 413a Vacant
413b Vacant
413c★Neal Donnie
413d★Harris Leasie
415 Parking Lot
418 Lee Wallace Mitchell
420 Sanders Annabelle Mrs @
421 Poor Boy's Super Market 821-2255
424 Kivett Paul D
424a Vacant
424b Vacant
CABARRUS ST INTERSECTS
501 Williams Jennie M Mrs 829-9152
502 Dunn's Texaco Service Center 755-9993
507 Jenkins Mary L @ 834-7829
507½★Harvin Lillie H 834-7118
511 Blaylock Henry @ 833-7809
513 Vacant
513½ No Return
514 Rand Margt R 828-6149
516 Cumbo Maggie S Mrs @ 833-9131
517 Mount Olive United Holy Church Of Am
518 Cumbo's Barber Shop
520 Vacant
521 Wimberley Electric Co contrs 832-2024
522 Vacant
523 Wimberley Elec (Overflow)
524 Vacant
526 Vacant
527 Vacant
528★Smith Lorenzo L 828-7230
530 Vacant
532 Vacant
LENOIR ST INTERSECTS
600 Raleigh Institute Of Cosmetology 821-5698
Spaulding-Perkins Efficiency Apartments 821-5698

SOUTH ST INTERSECTS
700 Mc Cullers Grocery & Market 832-8254
700½ Sam The Tailor
701 Transient
702 Fowler Barber Shop
702½ High Sisters Beauty Shop
704 Hursey Lee H
705 Deliverance Standing Station ch
706 No Return
708 No Return
710 Jacob Robt 832-3099
711★Brown Howard L
712 Hedgepeth Lonnie M Mrs @ 834-7295
713 Fennell Talitha D 833-4337
714 No Return
715★Yarborough James E
716 No Return
717 Muldrow Geo
718★Bailey Wendy V Mrs
719 Christmas Joseph B @
720★Collins Doris L Mrs
721 Apartments
A★Lawrence Bob
B★Harrison Cleo 839-8180
C Miller Harold
D Post Anthony
722 No Return
724 Williams James 831-9396
726 Jones Essie E 834-4714
14 727 Taylor Henry 828-6039
728 No Return
729 Jassen Richd F
730 Cannady Roy M 828-4532
WORTH INTERSECTS
800 Collins Katie B Mrs @
811 Hough Etta M Mrs @ 834-2615
814 Vacant
816 Vacant
820 Mitchell Elsie M Mrs 832-5244
SMITHFIELD INTERSECTS

BLEDSOE AV INTERSECTS
900 Providence Holy Church (Side Ent)
909 Vacant
911 Glenn Steph Jr @ 834-1729
912 Apartments
A★Hinton Lilbert 829-0982
B Vacant
C Vacant
D★Adams Louise G Mrs 829-9581
915 Josey Edith C @ 821-4094
916 Hubbard Cornelia J 832-8696
918 Conner Rosebud A Mrs @ 832-0265
919 Molette Pearl Mrs
920★Hubbard A M
920½ Price Phyllis A 828-6963
921 Jefferson Geraldine H Mrs 829-0087
922 Jones Maggie M Mrs @ 833-4878
LEE INTERSECTS
1100 Crowder Saml L 834-4808
1103 Cooke Susie @ 834-2428
1105 Ray Flonnie Mrs 834-1929
1107 Sanders Ernest L @ 833-6450
1108 Hicks Lula M Mrs 821-7753
1109 Vacant
1110 Hicks Neal L 828-2411
1111 Lily Of The Valley Free Will Baptist Church
1114 Moore Marilyn J 834-1076
1117 Hinton Margolas 832-4315
1119 Cole Jessie M Mrs 832-0824
1120 Vacant
1121 Justice Eliz D Mrs @ 828-1576
1122★Barnes Betty 828-6169
1125 Rogers Mozell Mrs
BRAGG INTERSECTS
1202 No Return
1203★Carnes Vanessa P 834-2606
1205 Alston Esther 832-6914
1206 Smith Judy H @
1207★Shire Dorian 833-4351
1208 Wilson J Clarence @ 828-1969
1209 Jones Chris
1210 No Return
1211 Henderson Willie 833-3304
1213 Jones Minnie A @ 828-4916
10 1216 Gervin Johnsie
1216½★Terrell Glenda
1221 Harris Candis Mrs @ 834-5730
1230 Hinton Sallie @ 834-7511
BRANCH INTERSECTS
1300a Allen Annette
1300b Vacant
1300c Lodge Melinda
1300d★Smith Gail G 834-9296
1302 Haley Lola S @ 834-7271
1303 Latham Fannie V Mrs @ 832-9894
1304 Vacant
1308★Gurley Nellie H 828-6883
1312 Edger Wm @ 833-4523
1313 No Return
1315 Delaine Beverly
1316 Herndon Lenn R @ 833-6296
1320 Harris C Julian 828-7308
HOKE INTERSECTS
ZIP CODE 27610
1401 Town & Country Truck & Tire Center 834-5105
1404 Sunbeam Made Rite Bakery whol 832-7942
1407 Southern Lithoplate Inc prntrs sups & equip 834-0808
1415 Ashland Chemical Co 828-0615
1424 Thermo Industries Inc air condtg equip 829-0155
1501 Southern Pump & Tank Co Inc 832-6634
1513 Buffalo Tank mfrs 828-2504

163

BLOOMBURY PARK DR –FROM 100 SCOTLAND RD NORTH 2 WEST OF ST MARYS ST

ZIP CODE 27609

28

BLOUNT ST N –FROM 200 NEW BERN AV NORTH 1 EAST OF N WILMINGTON ST

8

ZIP CODE 27601
EDENTON ST INTERSECTS
JONES ST INTERSECTS
200 Governor's Mansion 733-3871

ELMORE'S NORTHSIDE PHARMACY INC.
PHONE 833-6619
203 E. WHITAKER MILL RD. RALEIGH, N.C.

univ... pub...
Copies Printin Types Office Suppli
7 a t 11 Cam Vill 821- Fa Vill 878- R 361-
BUSINESS OR CONSUMER
R.L. POLK & CO.
NASHVILLE (SALES OFFICE) 615-871-0142

Methodist Church

2209 Fairview Rd. (27608) 832-6435

30

N BLOUNT ST—Contd
Martin James G Hon 733-3871

30

LANE INTERSECTS
301-1 Capitol Area Visitor Center 733-3456
301-2 Morther Ead Program 834-6762
301-3 Operation Raleigh U S A Ltd non-profit organization 733-9366
302 United Daughters Of Confederacy Headquarters 833-1414
309 Vacant
310 Hawkins-Hartness House historic site section 733-7862
E NORTH ST INTERSECTS
407 Criminal Information Division 733-3171
411 State D O T (Geotechnical Unit 733-3375
417 State Department Marine Affairs 733-2290
421 State Cultural Resources (Archaeology Div) 733-7342
422 Lee House (State Ofc Of Admn Hearings Overflow)
424 State Office Of Administrative Hearings (Admn Div) 733-2691
State Office Of Administrative Hearings 733-2698
State Office Of Administrative Hearings rules div 733-2678
POLK ST INTERSECTS
ZIP CODE 27604
501 State Board Of Architecture 733-9544
State Safety & Health Review Board 733-3589
507 State Department Cultural Resources 733-4763
515 State Department Cultural Resources 733-6545
516 Brooks John C ® 828-4251
530 Smiley & Mineo lwyrs 834-9964
N C Foundation For Research & Economic Education 821-3733
531 Vacant
101 Vacant
102 Vacant
103 Vacant
104 Vacant
105 Vacant
106 Vacant
107 Vacant
305 Vacant
306 Vacant
307 Vacant
308 Vacant
311 Vacant
312 Vacant
313 Vacant
314 Vacant
315 Vacant
316 Vacant
317 Vacant
318 Vacant
401 Vacant
411 Vacant
540 State Attorney General's Office (fin crime investigation unit) 733-3793
PEACE ST INTERSECTS
604a Vacant
604b★Seessel Adam H 832-8155
604c No Return
604d No Return
605 Mitchell Mary F Mrs ® 833-1396
606a Hughes Rodman 832-2158
606b★Rollins Cathy S 834-1758
606c★Hilpert K 833-7431
612 Knight Barbara A
612½ Vacant
615 Peace College (Blount House) (studt dormitory)
621a Vacant
621b Vacant
630 Apartments
1 Vacant
630-2 Vacant
630-3 Vacant
630-4 Vacant
630-5 Vacant
634-a Holland Charles M ® 833-8490
634-b Wheeler Mary N Mrs 828-8686

34

PACE INTERSECTS
702 Spangler John B 839-1746
724 Castleberry-Edgerton Co consulting eng 832-5764
726 Holder Marilyn G Mrs ® 833-8254
728★Perkins David
730 Bailey Interiors 832-4265
Bailey John W ® 832-0831
FRANKLIN INTERSECTS
802 Mack Properties 821-1486
1 No Return
2 Hunter Valentine Mrs 828-8791
3 Franks Ernest
4 Watson Clara F
804 Apartments
5 Vacant
6 Hutchins Douglas M 834-6340
7 Daniels Alex
806 Apartments
8 Childers Ronald R
9 Perry Ruth
10 Strader Henry E 821-5963
11 Watkins Navassie
12 Herndon Barbara
808 Apartments
13 Vinson Jas T
14 No Return
15 Zetterlof Carolyn
16 Wood Eugene E 833-4238
DELWAY ST INTERSECTS
901 Crowder Georgia 834-7003
903 Davis Gail
905 Benett Virginia
906 Player James E ® 834-0339
907★Mc Neill Marshall 832-9676
908 Clarke David L ® 834-3373
909 Adams Callie 833-9019
910 Vacant
911 Mc Ghee Robt L 821-0246
912 Brame Wallace G ® 828-5088
913 Crowder Janning
914 Ross Jas
915 Redd Helen
916 Vacant
917 Robertson Annie B 833-1562
918 Smith Harvey ® 839-8743
919★Morgan John 834-0088
921 Tant Bitha 833-8452
923★Thorpe Eloise B 834-6558
925 Beddingfield Elsie 833-4114
927 Hamm Eug P 833-5402
929 Huff Mary T Mrs 828-1863
931★Ramirez D M 833-5641
933 Batts Elaine J 833-2622
934 North Blount Street Market 832-3329
935 Griffin Evelyn 828-8827
937 Santell Harvey
939 Smith Pamela J
941★Green Dora
943 Frazier Mary R Mrs 833-3781
945 Surles Audrey 833-4695
947 Fowler Eva M 834-8656
949 Leonard Eliz 832-7819
951 Hockaday Cecil
953★Andrews Edna 828-1458
955 Nichols Wm
957 Spencer
959 Keith Ocie 828-5129
961★Williams Ella May 821-5280
963★Nettles Jas
965 Barnes Pauline
967 Young Cleo Otha 829-9135
969 No Return
971 Hill Annie M 755-0235
981 Murray Loman
983 Haywood Shelia
985★Gatling Mattie J
987 Covington Brenda M Mrs 839-1394
989★Simms Claudia L 833-6505
991 Walton Donna
993 Morgan Gayle A Mrs
995★Taylor Mildred G 829-0198
997 Austin Julette
999 Vacant
1000★Wilkinson Geo 828-9132
1002★Dunn Randy ® 833-4696
1004 Danieley Mc Kinley ® 828-5508
1008 Pilot Baptist Church (annex)
1012 Pilot Baptist Church 828-9810
CEDAR ENDS
POPLAR BEGINS
1116 Barbee J M Work Study Program 821-2717
1128 Piedmont Aluminum & Insulation Inc contrs 821-3874
Bishop Furniture & Upholstering 829-1200
Piedmont Glass & Tinting Co 821-3874
1130 Halifax Missionary Baptist Church 755-1194
MULBERRY BEGINS
C S X TRANS CROSSES

2

BLOUNT ST S —FROM 200 NEW BERN AV SOUTH AND SOUTHWEST

ZIP CODE 27601
11 Edmisten Rufus lwyr 828-0363
Weaver Reagan lwyr
MORGAN ST INTERSECTS
101 Bradley's Service auto reprs 834-5727
105 Vacant
108 Autographics Inc data processing 828-3858
109 State Administration Office 733-7284
112 Legal Services Of North Carolina 832-2046
Carolina Legal Assistants 834-0723
Farm Workers Legal Services Of North Carolina 832-2046
Legal Services Resource Center 824-0042
North Carolina Prisoner Legal Services 828-3508
120 Brooks Appliance Co Inc 833-4686
HARGETT ST INTERSECTS
220 City Gallery Of Contemporary Art 838-2077
222 Bargain Center The genl mdse 832-5076
224 Bargain Center The (Overflow)

4

MARTIN ST INTERSECTS
305 Little Nifty Gift Shop The
311 Navarro Corp bldg contrs 821-7329
316 Terry's Furn (Annex)
WOLFE BEGINS
322 F C X Annex
325 Vacant
329 Vacant
DAVIE INTERSECTS
403 Mc Laurin Parking Co (Parking Lot) 833-7522
410 Ark Shelter The 833-1748
415 G S A Interagency Motor Pool
423 Lincoln Cab Co 832-8807
425 Vacant
427 Vacant
428 Wig's Garage
429 Masonic Building ofc
CABARRUS INTERSECTS
500 Clayton Service & Grocery gas sta 833-7179
501 Tupper Memorial Baptist Church 834-7249
502½ Vacant
503 Johnson Frank Jr ® 833-4164
505 Quality Upholstery 834-3256
505½ Dino's Mart gro
508 Jones Latta E ®
511 Shriner's Club Bldg (Overflow)
STRONACH'S AL ENDS
513 Shriner's Club Bldg
515 Hinton James D photog 833-6095
517 T's Place restr 832-0153
519 Vacant
524 Debnam Geo C phys 832-1667
527 Perry's Garage auto repr
529 Acme Cab Co 834-4883
Nowell & Gill Garage
LENOIR INTERSECTS
600 Community Drug Store 832-8538
602 Engraving Gallery photo 828-5035
604 Community Laundromat self serv
607 Mitchell
609 Alston Alger 833-3994
611 Alston Roman
613 Bethea Gloria Scott 839-1636
615 Peebles Maggie 833-3480
617 Williams Cora L Mrs Rev ® 834-3883
619a Vacant
619b Parks John L 755-1473
621 Phillips Rosa L Mrs 834-9375

10

SOUTH INTERSECTS
701 Vacant
WORTH INTERSECTS
SMITHFIELD ST INTERSECTS
803 Harris Barber College 834-3134
813a Perry Roderick
813b Anderson Paul
813c Johnson Steve ® 828-2240
813d No Return

8

BLEDSOE AV INTERSECTS
902 Vacant
903 Haynes Beatrice S Mrs 828-0628
904 Mc Laughlin Roy L
904½★Smith Gladys P 832-0002
905 Smith Johnnie
906 Mc Lamb Joseph 834-3749

DARTMOUTH RD–Contd
217 Pendergrass Coye L ◎ 787-6198
220 Kilgore Jack A ◎ 781-3659
221 Smith Wm B ◎ 787-0877
300 Austin Michael R ◎ 787-7970
301★Kippenhan B Wm ◎ 781-8044
305★Hamrick Paul R ◎ 787-2780
306 Burnette Michl N ◎ 783-8398
310 Bailey Cora J Mrs ◎ 787-3427
311★Lewis Thomas C 781-3021
314 Stallings Charles F ◎ 781-9428
LAMBETH DR INTERSECTS
400 Bryant Bennie ◎ 787-3148
403 Dixon Emilo J ◎ 787-6654
404 Smith Kerry ◎ 783-6123
408 Thirakoun Keng ◎ 783-5465
409 Smith John D ◎ 782-4579
412 Cintron Frances J 781-9019

156
WINDSOR PL INTERSECTS
500 Tikvart Joseph A ◎ 781-7894
504 Andrews Peter V ◎ 782-8576
505 Mc Kellar Franklin N Jr ◎ 782-1045
508 Greer Philip E ◎
509 Burdett Richd C ◎ 787-0249
512 Nutter Charles D ◎ 787-6142
513 Todd John C ◎ 787-4081
517 Sherrill Geo T ◎ 787-1041
521 Lamm Wm E ◎ 787-5865
601★Lindsay Dave ◎
BREVARD PL BEGINS
604 Moran Eilleen P Mrs ◎ 787-8156
605 Smith Charles W ◎ 782-2763
608 Flournoy Robt N ◎ 787-0495
AMHERST LA BEGINS
700 Donnelly Joseph J ◎ 781-1250
704 Micham Richd F ◎ 787-7349
705 Mangum Wallace S ◎ 782-7057
708 Furr Wm J Rev ◎ 781-5626
709 Vacant
712★Pannill David L ◎ 781-8455
713 Creech Johnny ◎ 781-2634
716 Matthews Richd G ◎ 782-6044
720 York Theo H ◎ 782-7131

66
DAVIDSON ST (NORTH HILLS)–FROM 4600 PAMLICO ST WEST 1 SOUTH OF BICKETT RD

ZIP CODE 27609
600 Barclay Wm J ◎ 787-6000
601 Perrin Nell B Mrs ◎ 787-1341
604 Lane Francis ◎ 787-2124
605 Hunt C Lindsey ◎ 787-1398
PITT ST ENDS
608★Barish Chas F 782-8393
612 Adcock Will E ◎ 787-0801
616 Parker Doris B Mrs ◎ 787-4696
620★Pond Allan T 787-4953
YADKIN DR INTERSECTS
700 Aduddell Fred R ◎ 787-2475
704 Elleman Thos S ◎ 782-6685
705 Battle Richd S ◎ 782-2415
708★Cox Zach D 782-0961
709 Hughes Benj H ◎ 782-8489
712★Congelosi Guy G ◎ 783-6552
713 No Return
716★Harris Ann E 782-5857
719 Helms Charles ◎ 782-5588
720 Vitaglione Thos J ◎ 782-6082
723 Hayes Robt H ◎ 782-7749
724 Mignacci Alf A ◎ 787-3453
727 No Return
728 Condyles G Edwin ◎ 782-7419
731 Mendler L A ◎ 782-2543
HYDE ST ENDS
801 Sikorski Nicholas ◎ 781-2572
804★Chua Lorenzo S 781-1631
805 Welby Chas W ◎ 787-7477
808 Morrison Rayburn M ◎ 782-1034
809★Mac Leod John D Jr
812 Mc Burney Matilda M Mrs ◎
813★Herman Phillip M ◎ 781-2505
816 Vacant
817 Guy Edwin C Jr ◎ 787-7191
820 Grigsby Carroll M ◎ 787-5759
821 Elder Charles C ◎ 787-0882
824★Horne B Davis Jr ◎ 782-8494
RICHMOND ST ENDS
900★Voss Judy L 782-9162
904 De Vere Martha P ◎ 781-1282
905 Schubart Chas S ◎ 787-2545
908 No Return
CURRITUCK DR INTERSECTS

4
DAVIE ST E –FROM 400 FAYETTEVILLE EAST 1 NORTH OF E CABARRUS

ZIP CODE 27601
50 Mc Laurin Parking Lot
WILMINGTON INTERSECTS
109 Cooper's Barbecue 832-7614
110 Mc Laurin Parking Lot 834-5405
119 Parking Lot
121 Vacant
122 Parking Lot
125 Vacant
127 Vacant
131 Vacant
BLOUNT INTERSECTS
203 Vacant
218 Founder's Row (N C N G Community Dev Corp)
BLAKE ENDS

14
PERSON INTERSECTS
300 Davie Street United Presbyterian Church 834-8855
314 Smith Seth S 821-0213
316 Moore Mary D ◎ 829-9604
317 Talbert Mary B 755-9511
318 Under Constn
320 Jones Benj F 833-0313
321 Johnson Barry W
322 Smith Wade H ◎ 832-7993
329 Vacant
BLOODWORTH ST INTERSECTS
404 East End Barber Shop 832-4061
406 Faye's Tavern beer
408 East Davie Street Coin Laundromat 755-9722
410 Bell's Grocery
412 Davie Street Union 76 Service Center
EAST ST INTERSECTS
500 Stone J W & Associate (Overflow) 821-2232
501 Walker Geo W dentist 834-4932
504 Stone J W & Associates towing serv 821-2232
505a★Smith Barbara
505b★Sanderson Linda F 833-3209
505c Vacant
505d Vacant
508 Stone J W & Assoc (Overflow) 821-2232
510 Vacant
511 Le Chateau night club
511½ Shirrelle's Restaurant
512 Raleigh Rescue Mission Whse 834-0197
PATTERSON LA BEGINS
ROGERS AL BEGINS
536 Self Leroy
537 Glamoch Nell
538★Williams Darlene A
539a Vacant
539b★Ragland Blondell 831-9720
540 Sutton Sonja
541a Clark Virginia O 834-3694
541b Smith Mable A 832-9841
542 Copeland Emma
543★Hedgepeth Clyde K
546★Patterson Grace A
547★Townes Helen M
548 No Return
549 No Return
550★Rose Gloria
551 Smith Deborah
552★Thompson Audrey M 832-0906
553 Vacant
555 Banks Mary L 833-7648
557 No Return
559★Twitty Fanny L 828-0000
561★Everett N R 834-0873
563 Vacant
567★Wilson Obria S 839-2145
569a Douglas Herbert 834-9577
569b★Smith Deborah
571a★Bridges Callie D 821-1368
571b Williams Mark E 833-2066
573★Cozart Alfreda 833-4695
WATSON ST BEGINS
DAKAR ST BEGINS

18
SWAIN ST INTERSECTS
611 Lucas Audrey
Wilson Lucy A 829-1484
612 Townes Bertha M 828-3869
619 Elks Club organizations-business 755-9663
HAYWOOD INTERSECTS
708 Vacant
709a Chambers Billy 833-5475
709b★Melson Joycelyn 821-1247
710 Under Constn
715 Leach Barbara 833-4738
717 Teasley Stella Diane
718 Mc Daniel Wm A 821-4675
719★Williams Amy R Mrs 829-1026
720 Last Day Ministry Church Of Jesus Christ The
721 Cobb Bernice
723 Mc Neil Annie R 834-2817
ALSTON BEGINS
728 Vacant
WALSER ST INTERSECTS
800★Hunter Mary F 839-8499
801★Thomas Mary Mrs
803 Collins James C ◎ 755-1460
804 Jones Wade H ◎ 828-4170
805 Ye Are The Temple Bible Fellowship 834-1141
806★Lennon Roland Jr 839-1676
808 Pope Lilly F 839-8559
MONTAGUE PL INTERSECTS
810 Vacant
811a★Whitaker Jacqueline 831-9068
811b No Return
811c Lucas Wm
811d No Return
812★Pierce Edna M
813 Copeland Atlas R ◎ 828-8981
815 Copeland Clinton L ◎ 834-1234
816 Scott Abe J ◎ 832-4232
817 Scott Ransom M ◎ 833-5133
818 Jeffries Lenora D Mrs ◎ 833-6239
820 Scott Wm J ◎

20
FREEMAN INTERSECTS
904 Davie Street Park
909 Apartments
1 Massenburg Benj 839-8503
2★Stines Jas B
3★Robinson Helen L Mrs 839-8734
4 Cook S H
5★Mc Millan Barbara A
6 Smith Gloria L 839-2396
7 No Return
8★Smith Oscar 831-9255
9★Privette Gloria A 839-8016
10★O Neal Wm 833-4144
913 Vacant
STATE INTERSECTS
1001 No Return
1005 Hall Gail S 828-2295
1009 Boykin Vernelle L Mrs ◎ 832-2823
1011★Turner Lucius D ◎ 833-6121
1013★Payne L
1015 Blaylock Cassie ◎ 834-5676
1017 Washburn Jas B 833-7900
1018 Lucille Hunter Elementary School 755-6940
ZIP CODE 27610
TARBORO INTERSECTS
1103★Bass Joann Mrs 828-9426
1105 No Return
1107 Boykin N Kyle Mrs ◎ 833-3694
ROCK QUARRY INTERSECTS
1109★Hayes H C Jr 755-1737
1111★Clacks Doris P Mrs 832-8574
1115 Dunn Alton 833-7477

PINE STATE P.O. Box 6508 Raleigh, NC 27628 PINE STATE
1 North, Raleigh, N.C. 876-1411
4010-205 Barrett Dr., P.O. Box 17166, Raleigh, N.C. (27619) Tel. 787-7751

345 Cutler St., Raleigh, N.C. 27603

N EAST ST–Contd
ZIP CODE 27604
OAKWOOD AV INTERSECTS
405 Broyles Jesse E ◎ 833-0146
407 No Return
408 Davis Mary A ◎ 833-5136
409 Bumgardner Harvey L 828-9872
410 Nancy's Beauty Salon 834-0002
Earp Mary A Mrs ◎ 828-9757
411★Di Chiara Danny L 821-5093
412 Grier Lee W ◎ 829-1222
413 Bagwell Helen W Mrs ◎ 833-8263
414 Lambeth John E 833-2620
415 No Return
415½ Vacant
POLK ST INTERSECTS
504★Mc Clintock D W 834-1561
507 Parker Eliz B Mrs ◎ 832-4246
509★Freeman Sheila A
512 Wynne Nannie E Mrs ◎ 832-7010
514 Harris Joseph L ◎ 832-6315
516 Davison Pamela K ◎ 834-3520
517 Ellis Ronald G Jr ◎ 828-3691
519 Thrall Donald E ◎ 821-4769
520★Acker Marjorie L ◎ 834-1726
521 Robert & Debra's Apartments
1 Vacant
2 Cooley Deloris
3★Cook Stephen P 828-4548
4 No Return
5 Fuhrman Stephen
523★Pittman John C 832-0721
524★Butler Miriam 821-7672
525 Hunter Lillian P ◎ 832-6084
526 Coley Robt M ◎ 834-6355
527 Kapp M Keith ◎ 833-4226
528 Maxey Julia B Mrs ◎ 832-4177
EUCLID ST INTERSECTS
529★Gongaware Thomas A
530 Mace Ronald L ◎ 832-7162
531★Tarlton Wm S Jr 828-6607
532★Pollard Aaron M ◎ 832-0864
533 Hagwood Ruth L Mrs ◎ 832-1179
534 No Return
BOUNDARY ST INTERSECTS
603 Fredericks Charles R ◎ 833-6949
605★Menner John
607 Parsons Steven 834-8055
609★Stancil R J 834-2248
611★Pierce Jim 829-9419
616 Dove Hiram K 828-0378
618★Jancock Steve 832-5357
619★Veatch Amy 827-4424
620 No Return
624★Algren L C 839-1709
PACE ST INTERSECTS
700 Lyle Mary Lynn ◎ 839-8381
701 Adcock W E ◎
703 Forbes Mamie H Mrs ◎ 834-3313
704 Mc Iver Julia L ◎ 834-9062
705 Bryan D Anne ◎ 834-7041
706 Holland Pearl S Mrs ◎ 829-9043
706½★Jenkins Tony 834-3347
707 Holloway Lottie W ◎ 833-5056
FRANKLIN ST INTERSECTS

16

EAST ST S –FROM 500 NEW BERN AV SOUTH 1 EAST OF S BLOODWORTH ST

ZIP CODE 27601
MULLENS LA ENDS
13 City Fire Dept (Eng Co No 3) 755-6725
MORGAN INTERSECTS
101 City Cemetery
HARGETT INTERSECTS
208 Vacant
212 Reeves Rose
212½s★Williams Bobby
218 Scarborough Dorothy B Mrs 834-8579
219 Mid Town Mini Mart 833-8995
219b Mid-Town Laundry Mat 834-5215
220★Patterson Anthony
229 Complex Fantasy Beauty Salon 833-9957
231 Key To Hair 821-1784
Your Salon beauty salon 828-9695
231a North Carolina Mutual Life Insurance Co 832-2904
231b Golden Comb Hair Salon 821-1228

MARTIN ST INTERSECTS
303 Irving-Swain Press Inc 832-4374
305★Lumford Katie Lee Mrs 834-1068
306 Vacant
313★Edward Virginia P 828-8568
313½★Cleveland Arron
315 Gay Bernice F Mrs
317 Rainbow Cab Co 832-5722
319 Staton's Motel & Restaurant 836-9597
Apartments
1★Person Donnie
2★Nicholson Saml
3★Roland Eddie
4★Chavis James
5★Ray Wilbert R
6★Barnes Marvin Rev
321 Purcell's Paint & Body Shop 832-9740
322 Smith Temple Freewill Baptist Church 833-8647
DAVIE ST INTERSECTS
414 Cooling Systems Supplies Inc 828-4379
Raleigh Welding Works 828-4379
416 Pretty Restaurant & Lounge
418 Wilkins Car Cleaning & Repair 832-1477
419 Apartments
2 Vacant
3 Vacant
4 Vacant
5 Vacant
6 Vacant
1 Shepard Dwight W
CABARRUS ST INTERSECTS
500 M & L Lounge
508 Steward Mary E Mrs 821-1376
509 Moore James 755-0553
510 Vacant
510½ Green James H 839-8607
511 Evans Brenda
512★Cooper Hazel Mrs
513★Foster W 834-5620
514 Davis Margt M
515 Brewer Ada B Mrs
516 Harris Lovie C Mrs ◎ 833-6359
517a★Berryman Walter 834-1973
517b No Return
517c No Return
518★Harris Michl W 832-8345
518½ Wilcox Eva L Mrs ◎ 832-4174
522 Malone John Jr ◎ 828-1933
527 Smith Benges Mrs ◎ 833-7784
LENOIR ST INTERSECTS
605★Flowers Charles O 833-2014
607 Harris Gertrude H Mrs ◎ 832-7889
609 Smith Wm F 834-5055
611 Parks W Clemon ◎ 832-0411
613 Wells Evelyn Mrs ◎ 821-3023
615 Irving Charles G ◎ 832-4925

SOUTH ST INTERSECTS
701 Burt C W
707 Jones Thomas ◎ 832-1872
709 Davidson Clarence E ◎ 829-0579
711 No Return
712★Beard Jimmy L
714 Harris Marie B Mrs ◎ 839-8316
715 No Return
716 Vacant
717 No Return
719 Clanton Josephine M Mrs ◎
720 Vacant
721a Tucker Cora J Mrs 833-5193
721b Feimster Dorothy Mrs 828-6879
722★Covington Ernestine Mrs ◎ 833-7383
723 Watkins Alexander L ◎ 832-2445
724★Jervay Paul Jr 755-9605
725 Merritt Mozelle D Mrs ◎ 829-9051
725½ Merritt's Beauty Shop
WORTH INTERSECTS
801 Moses Mable M Mrs ◎ 832-2710
802 Greene John P ◎ 833-6371
804 Watson Agnes M 833-8913
809 Richardson Gertrude G Mrs ◎
811★Cook Tempie Mrs 821-5326
812 Wiggins G U Mrs 832-6399
814 Dolby Betty L
815 No Return
14 816 Vacant
817 Carolina Power & Light Co (sub sta)
818 Vacant
818½ Vacant
820 No Return
820½ Dunn Bessie P Mrs
EAST STREET BEGINS
SMITHFIELD ST INTERSECTS

8

BLEDSOE AV ENDS
901★Miles A S 832-4779
901½★Hassell Teresa 833-4580
904 Williamson Donzell Jr ◎
905 Mordecai Adlyn E ◎ 832-5352
906 Evans Mary A Mrs ◎ 828-0074
908 Bradberry Martha J Mrs ◎ 832-3948
909 Williamson Donzell ◎ 828-9782
910 No Return
911 Haywood Princess A Mrs ◎ 829-1847
912 No Return
913 Brown James W ◎ 832-8029
914 No Return
916★Payne James H 832-9065
918 Harris Gordon A ◎ 828-6499
921 Toole Etta D ◎ 834-1407
925 Sorrell Junious N ◎ 828-7322
929 Curtis Wm A ◎ 834-7473
931a★Evans Darlene C 831-9506
931b Jackson Doris Mrs 821-4781
LEE ST ENDS
1103 Vacant
1106 No Return
1108★Washington Ellen
1112 Ellison Henrette
1113 Upchurch Carolyn E ◎ 829-9577
1114★Watkins A Doris
1115 Mc Coy Almo ◎ 834-2695
1116 Vacant
1117 Mc Alister Jettie M ◎ 834-2089
1118 Holloway Rena J
1120 No Return
1129 Vacant
BRAGG INTERSECTS
1200 Vacant
1200½ High Berkley R 828-5366
1201 Apartments
1 Watson Vietta 828-2804
B Brown Georgia
C Archibald Teresa S Mrs 834-1828
D★Watson Joseph
E★Mayo Mary L 828-2804
F★Brown Shelia D
G Sanders Annie M
H★Woods Harry L
1202 Montgomery Annie B 828-4155
1204a Vacant
1204b Vacant
1206a Banks Alexander R 833-8287
10 1206b★Dickens Annie W 834-6328
1206c Campbell Marie
1206d Vacant
1207 Gilbert Earl ◎
1208 Vacant
1215a Williams Willa 828-5619
1215b★Brown Elbert
1215c Shelton Wm 831-9056
1215d Stroman Lula J 828-3880
1215e★Edwards Clinese
BRANCH INTERSECTS
1300a No Return
1300b Vacant
1300c★Thomlinson Hubert Jr 821-2344
1302a Poole Prentiss M
1302b No Return
1302c Vacant
1305 Upperman Robt L ◎ 755-0128
1308 King Martha A 834-0014
1309 Bryant Peggy
1310 King Robt L 834-4653
1311 Vacant
1312 No Return
1313 Mc Cray Wade H 828-1965
1314 Vacant
1325 Williams M Ruby
HOKE INTERSECTS

THE SALVATION ARMY
CAPTAIN LARRY BROOME - OFFICER IN CHARGE
• ADMINISTRATIVE OFFICE • WELFARE AND TRANSIENT CENTER
215 S. PERSON ST., P.O. BOX 27452 (27611) TEL. 834-6733
• CHAPEL AND COMMUNITY CENTER 902 WAKE FOREST RD., TEL. 832-6918
THE SALVATION ARMY

• Notary and Corporation Seals • Engraved Signs
son St., P.O. Box 11128 (27604) Phone 833-1858

IS AS IMPORTANT AS WHERE TO SELL GOODS

HARGETT ST 1988

CENTURION CONSTRUCTION COMPANY
CONTRACTOR
COMMERCIAL - INDUSTRIAL
P.O. BOX 33764, RALEIGH, N. CAROLINA (27636)
Tel. (919) 787-0924

HARDIMONT RD–Contd
6★Wence Don 876-8603
7★Paxton Thos A 850-9746
8 Speck Brian S 878-5715
9 Sims Loura 850-9125
10 Driscoll Ernest E 876-5263
11 No Return
12 No Return
13 No Return
14 Eans John E 872-5753
15 No Return
16 Townes Faye C 878-0950
1405 Apartments
1 Fruiesen
2 Jiang Scott 872-1588
3 Bernickus
4 No Return
5★Murrill Phadra 876-2923
6 Leonhardt
7 No Return
8 Burgess
9★Witt Bruce
10★Jackson Miranda 876-7187
11 No Return
12 Grayson
13★Wood Dwight J
14 Mercer Martha L 878-4487
15 Wells Lewis 850-9153
16 No Return
1408 Fast Fare Inc gro 876-3419
1409 Apartments
1 Owen Hugh R 876-0963
2 Cheek Juanita G 876-8778
3★Mettrey Wm Jr
4 No Return
5★Patterson Dennis
6★Warren Eugene
7 No Return
8 Corporate Apt (Ofc)
1413 Apartments
1★Brown Melanie L 876-9754
2 No Return
3 No Return
4★Jemison Howard A Jr 878-0160
5★Warren Kennthe W
1420 Wachovia Bank & Trust Co N A 755-7755

36

HARDING ST –FROM 1400 WAKE FOREST RD EAST 1 NORTH OF FRANK ST

ZIP CODE 27604
402★Smith P S 839-5640
403 Edmundson Dennis C 832-6017
404 Dillon David A ◉ 821-0249
404½★Cox Phillip H 821-4391
405 Hamby Miles M 834-7862
407★Atkins Danny R
408 Tichenor Trish Mrs ◉ 833-0626
409★Henderson Zack C 832-5798
412 May Macy H Mrs ◉ 833-8027
414★Maye Jay H
416 Widenhouse Kathy M Mrs 834-8809
417 Bradford Arth E ◉ 828-9819
418 Taylor Joann 833-1465
418½ No Return
419 Burgess Marshall S Jr ◉ 829-0713
420 Crowder Hildreth Mrs ◉ 832-1186
420½ Owenby Wanda K 834-0561
423 Pattishall Edith M Mrs ◉ 832-5342
WATAUGA ENDS
500 Beasley Roy D ◉ 828-6529
501a★Melcher David T
501b★Humm Bill
502★Legg Frances B ◉ 834-2864
503 Barbour Geo H ◉ 833-8189
504 Tietgen Ronald ◉ 832-1509
505 Vacant
506★Sherman J 833-9785
507 Vacant
508 Derusha Annette M 833-0348
509 No Return
510 Austin Gene W ◉ 833-8544
511 Honeycutt Henry D ◉ 834-9425
CLIFTON INTERSECTS
600 Vacant
601 Fort Lottie S ◉ 829-0885
602 Barnette Reginald ◉ 833-7281
603★Bryant Howard F 828-4237
604 Williford Lennie H ◉ 829-9396
605 Massey Walter H ◉ 834-5582
606 Traxier Rodney 755-0461
607★Fernkamp Cathy ◉
608 Jackson Katie P Mrs ◉ 834-5642
608½★Jackson Kath ◉ 834-5107
609 Wall Agnes K Mrs ◉ 834-9666
610 Stephens Bob ◉
611 Creech Billy R ◉
612 Mendenhall Gladys S Mrs ◉ 834-1988
613 Bunn Junius R ◉ 834-1964
615★Flowe John S III ◉ 828-8084

76

HARDWICK DR –FROM 7500 HAYMARKET LA EAST

ZIP CODE 27609
7800★Gelb Arth 848-4352
7804 Jones Bertram A ◉ 847-1917
7805 Riggsbee Commie W ◉ 847-6482
7808 Patterson Roger A ◉ 847-1761
7809 Brock Herman ◉ 847-0138
7812 Hudgens Tom K ◉ 847-0396
7813 Rhyne Jas L ◉ 847-1380
7816 Champ Raymond L ◉ 847-9366
7817★Meese C Jas Jr ◉ 847-5345
7820 Rawls Saml K ◉ 847-0782
7821 Lynch Gregory ◉ 847-0431
7824 Zimmermann Eug A ◉
7825 Pray Mark H ◉ 847-7085
7828★Taylor Jack R 848-1006
7829 Sista Lawrence ◉ 848-8786
7832★Lee S W 847-7765
7900 Sanwald Roger C ◉ 847-1260
7904 Kruppa Chas D ◉ 847-0477
7905 O'Sullivan Edw J ◉ 847-1205
7908 Vacant
7909 Reese Richd A ◉ 847-1410
7912 Dail Wm H III ◉ 847-7299
7916 Singer Don A ◉ 848-3970
7920 Arundel Earle E Jr ◉ 847-1906

67

HARESNIPE BLVD –FROM PICKWICK DR NORTH 1 WEST OF PADDINGTON LA

ZIP CODE 27612
Haresnipe Apartments

67

HARESNIPE CT –FROM WATERSIDE DR NORTHEAST

ZIP CODE 27612
3900 No Return
3902★Barden Patricia H
3904★Estes Ann 781-4166
3906 Vacant
3908★Prescott G 783-9669
3910 No Return
3912 No Return
3914★Donaldson Willa J 781-2155
3916 No Return
3918★Peters Donna G 782-7568
3920★Maxwell Pamela 781-1133
3922★Dunn Vicki
3924 Downs F Judie 781-8191
3926 Vacant
3928 Vacant
3930 Vacant
3932 Vacant
3934★Tuner Leona B 787-0137
3936★Dunn Juanita V
3938★Willette Kathleen J
3940★Dean Dana
3942★Jencks Brenda A
3944 Vacant
3946★Williams D 781-1058
3948 No Return
3950★Hinton Jacqueline
3952★Beard L P 783-6193
3954★Williams C L 782-5952
3956 No Return
3958 No Return
3960 No Return
3962★Harris Wendy 782-0297
3964 Vacant
3966 Cauley Leroy C
3968★Chavis Sondra M
3970 Vacant
3972★Chavis Antionette 781-1397
3974★Bronson Geraldine 781-2187
3976 No Return
3978★Graham Josie G
3980★Leach Lisa G 787-0821
3982 Vacant

2

HARGETT ST E –FROM 200 FAYETTEVILLE EAST

ZIP CODE 27601
8 Vacant
12 Vacant
12½ Vacant
13 Mechanics & Farmers Bank 821-4611
14 Downtown Wig Mart 832-4918
15 Vacant
16 Moton Lester R jwlr 828-5052
18 Hawkins J J & Associates adv 828-0047
20 Goodman's Ladies Shop clo 832-1285
WILMINGTON INTERSECTS
104 Nicholson's Beauty Shop 828-2232
106 Nicholson's Barber & Style Shop 828-2232
108 Vacant
108½ Burnstudio Architects P A 821-4047
110 Vacant
111 Judd Studio photography 828-5696
112 Vacant
115 Capital City Barber Shop 828-3741
115½ Dot's Beauty Salon 828-7598
117 Vacant
119 Sugar & Spice night club 755-0899
126 Hamlin Drug Co 828-2485
126½ Vacant
128 Vacant
130 Robertson's Opticians 821-0769
131 Haywood Charles D dentist 834-7688
131½ Lucy's Beauty Salon 832-3810
132 Vacant
133 Vacant
133½ Banks Fine Food restr 832-1481
134 Vacant
BLOUNT ST INTERSECTS
201 Disabled American Veterans Thrift Store 833-7939
217 Tabernacle Baptist Church (educ bldg) 832-2257

16

PERSON ST INTERSECTS
306 Stringer Joe 833-8543
314 Raleigh Rescue Mission Inc The 828-9014
BLOODWORTH ST INTERSECTS
402 Jacobs Virginia 832-7861
408 Jones Lenora 828-4005
412a Hamlet Delores 833-4593
EAST ST INTERSECTS
500 Wintershaven Apartments 828-9464
Vacant
Berdner Terry 834-4613
Berman Samuel 755-1336
Vacant
Brewer Leroy 828-5175
★Branch Gladys S Mrs
Dunn Lillian B Mrs 821-2871
Gardner Paralee 821-7874
Graham Sharon 821-2873
Green Marie 834-0145
Gupton Perry 755-0800
Harrington Willie M 833-7310
★Cross Curtis
Judkins Edna M Mrs 832-4773
Kearney Martha Mrs 833-6830
★Anderson Bernice 828-5072
★Nimmons Mozelle Mrs
★Ollie Rosa L 829-1646
Leach Maggie Mrs 832-4535
★Hinton Virginia 832-8189
Lucas Novella Mrs 833-6291
Lynn Flonnie W Mrs 832-3678
Mangum Eliz 833-8554
Mc Carter Gladys P 834-6185
Mial Bertha E 834-1813
Mitchell Helen 834-4066
★Nichols Robt
Norwood Susie 833-4421
O'Neal Cora 833-0734
Perkinson Junius 834-6593
Phillips Cecelia 834-2274
Simmons John 821-3517
Smith Elma S Mrs 832-4105
Snipes Charles 832-3520
Strickland Arline 833-6671
Sturdivant L E 833-4391
Terry Orilia B 828-7714
Thomas Lucy Mrs 828-3853
Thorpe Lena M Mrs 833-7356
Wade Thomas E 833-5022
Williams Dessie T 834-4823
Wright Alie 833-1377
530 No Return
532 No Return
534 Under Constn

ELECTRICAL CONTRACTORS SINCE 1946
24 HOUR SERVICE
828-2545
RALEIGH, N.C. (27602)
112 W. LENOIR ST.

B. ANGUS BARN
Feeding Time 5 PM - 11 PM Sun.: 5 PM - 10 PM
Tel. 787-3505
Raleigh-Durham Hwy. 70 W.

PIEDMONT COMMUNICATIONS CO. INC.
Cellular Phones — Mobile Radio — Sales — Service — 2 Way Radio
(919) 833-9324 and 834-1009
200 W. PEACE ST. (27611)

LORD BERKELEY RD–Contd
312 Mc Bain Wm L @ 833-1823
316 Bryant Spurgeon Q @ 828-5120
LORD ASHLEY INTERSECTS
401 May Eric L @ 828-8109

265
LORIMER RD –FROM 4200 REAVIS RD SOUTH 1 WEST OF CHANEY RD

ZIP CODE 27606
901 Harrell Jane L Mrs @ 851-2050
903 Payne Wm H
905 Hannah Frances S Mrs @
907 Pruitt Rica @
909 Rydell Berger V @ 851-5254
REAVIS RD BEGINS
1003 Ogburn Juanita S Mrs @ 851-2463
1007 Vacant

60
1100★Heib Anthony G 851-8634
1102★Pierce P J 851-9418
1104★Norton Danl 851-1537
1108 Miller Gideon H Jr @ 851-4966
1112 King Larry D @ 851-0376
1117 Oldham L P @ 851-6795
GARLAND DR INTERSECTS
1208 Midnefs Fred @ 851-5951
1209 Miller Robt H @ 851-7692
1210 Church Ronald K @ 851-8878
1213 Kearins John J @ 851-4533
1214★Lee Yih J 859-1448
1217 Penny Linwood S @ 851-6262
1218★Nardi Jos @ 851-2486
1220 Primm G H @ 851-3651
1225 Chandler Richd E @ 851-2153
1226 Gay Robt W Jr @ 851-5395
1233 Young R Lloyd @ 851-2398
ONSLOW RD INTERSECTS
MERWIN RD BEGINS
1300 Sawyer Raymond C @ 851-5485
1302 Johnson Shelby @ 859-1094
1303 Johnson Junius E Jr @ 851-2152
1304 Hill Chas H @ 851-2090
1311 Apperson Chas S @ 851-6913
1314 Hunter Jeffrey N @ 851-4601
1315 Pruitt Wm W @ 851-5363
1318 Allen Richd @ 851-3655
1319★Merritt Richd H @ 859-1758
1321 Pallas Fred C @ 851-8209
1400 Brannon Yevonne S @ 851-2805
1401 Kunselman Mahlon B @ 851-0301
1402 Morris John D @ 851-2083
1404 No Return
1408 Cox Charles E @ 851-4584
1412 Wilson Phillip R @ 851-3932
1413 Ash James @ 851-0633
1417 No Return
1420 Robinson Ralph 851-8820
1424★Cloer Barbara @ 859-3036
1501★Thomson Randall J @ 851-7214
1509 Isley John M Jr @ 851-5584
1540 Western Boulevard Presbyterian Church 851-4713
Western Boulevard Presbyterian Church Pre-School 851-4713
1600 Combs A B Elementary School 851-6434
1604★Fritz Wm J @ 851-8237
KAPLAN DR BEGINS

40
LORRAINE RD –FROM 3026 MEDLIN DR NORTH 1 EAST OF DIXIE TRL

ZIP CODE 27607
1607 Pyles Lucille @ 787-6523
1610 Lee Timz A @ 787-4216
1612 Van Dyke Cecil Gerald @ 782-3458
1616 Pearson Walter G @ 787-6521
1617★Howard Seab @ 782-7578
1619 Johnston Karen L @ 782-6904
1620 Parkins Ervin J @ 787-6293
1621★Mory Dennis J 787-5086
1623 Roberts Judith F Mrs @ 782-6926
1624 Tuttle Barry D 782-1622
1625 Peele Francis W @ 787-5034
1628 Parham C A Mrs @ 787-6352
1631 Parker George B D @ 782-7421
1632 Moore Patricia A @ 781-0388
DEVONSHIRE DR INTERSECTS

136
LOUISBURG RD –FROM 1600 WAKE FOREST RD NORTHEAST 1 NORTH OF NORTH BOULEVARD

ZIP CODE 27604
NORTH BOUNDARY ENDS
1600 U S Rentals-Sales 832-9838
1602 Carolina Exhaust Equipment Co 833-5801
1620 Choice Rent-A-Car 832-2121
1817 Foxy Lady night club

42
LOUISE ST –FROM SOLAR DR EAST 1 NORTH OF GRANTLAND DR

ZIP CODE 27610
1800 Burton Marilyn @ 833-9080
1804 Nichols Catherine Mrs @ 829-0099
1805 Lancaster Arthur B @ 834-6215
1808 Ferrell Geo D @ 833-5285

14
LOVE'S LA –FROM 317 E DAVIE ST NORTH ¼ BLK EAST OF PERSON ST

ZIP CODE 27601
316 Vacant
319 Brown James
DAVIE ST INTERSECTS

46
LOWDEN ST –FROM MEDWAY DR EAST 1 NORTH OF PINE DR

ZIP CODE 27608
2301a Newberry Betty J 821-7138
2301b Rizy Fawzy B 834-2647
2301c★Fawzy Rick 834-5847
2301d Vacant
2319a Keeney Bret S 828-0676
2319b★Taylor James K
2319c No Return
2319d No Return
2331a Preslar Hanna M
2331b No Return
2331c★Nicol Robt W 821-2863
2331d★Shepard Thos
2331e★Haney Weaver E 821-0644
2331f Ishak Maged 834-0934
2331g No Return
2331h★Opyr Polly W 821-5259
2343 White Romas T III
2345 Vacant

342
LOXLEY PL (LONGVIEW GARDENS) FROM CHATHAM LA WEST 2 NORTH OF MILBURNIE RD

ZIP CODE 27610
1100 Taulbee Wm S @ 828-4261
1101 Taylor Wm L @ 834-3052
1104 No Return
1105 Mc Cabe Gene A @ 755-0211
1109 Beavers Ralph D @ 833-2374
1113 Vacant

63
LUBBOCK DR –FROM 700 GLEN EDEN DR NORTH

ZIP CODE 27609
3401★Harbour Danl L @ 781-0169
3404 Yankoglu Nicholas K @ 782-4910
3405 Dozier R Graham Jr @ 782-3613
3408 Willett Donald R @ 781-4327
3409 Worley Saml H @ 781-4604
3500 Kanipe John T Jr @ 781-9098
3501 White Wm O Jr @ 782-1113
3504 Wagner Nicholas III @ 787-2477
3505 Hedspeth Saml D @ 781-3235
3508 Taylor Hoyt L @ 787-8759
3509 Seely Alf R @ 782-3392
3512 Bledsoe James A @ 781-3546
3513 Rendleman David A @ 781-2496
3517 James Jos H @ 781-6283
3601 Stanley Wade @ 782-8305
3604 Wilder John F @ 782-7876
3605 Crowder Robt R @ 782-4578
3608 Bailey Jas Pou H Hon @ 787-7354
3609 Powell Peter E @ 787-5089
3612 Watters John L @ 787-6400
3613 Thompson Rutherford B Jr @ 787-1703
3616 Gallant A Ronald @ 787-4767
3617★Moore Joseph G @ 782-3643
3624 Pierson Willard C Jr @
3628 Sauter Evelyn A Mrs @ 787-0718
3632 Jordan Robt B III @ 787-4579
3701 Fischer Herbert C @ 781-1795
3705 Delaplain J C Mrs @ 787-7073
3706 Auman Geo L @ 787-7721
3708 Brown Wallace D @ 782-4128
3709 Michael Carl E @ 781-1354
3712 Courville Robt J @ 787-7155
3713 Jones Geo W @ 787-5366
3716★Anderton Chas H @ 787-8511

50
LUCERNE PL (BRENTWOOD)–FROM 2926 BRENTWOOD RD EAST

ZIP CODE 27604
2904★Carden Ricky A 872-2932
2905 Kirby Peter H @ 876-1745
2908★Spingler Edw C @ 876-9506
2909★Hall Stuart @ 872-1166

42
LUMPKIN ST –FROM 1700 POOLE RD SOUTH 1 EAST OF CITY LIMITS

ZIP CODE 27610
100 Mc Koy Michl 834-5151
104 Johnson Evelyn G Mrs @ 833-9331
108 Leach Grant @
112 Everett Ruth @ 821-4077
116 Turner Thos E @ 833-5020
DALLAS ST BEGINS

42
LUNAR DR –FROM GRANTLAND DR SOUTH 1 WEST OF PEYTON ST

ZIP CODE 27610
700 Brown Wannamaker @ 834-5417
704 Riley Jos @ 832-4379
708 No Return
709 Leach Ethel Mrs @ 821-1695
712 Hopkins Lovie @ 829-1277
713 James Otis O @ 832-0556
716 Vick Roger @ 821-4295
717 Caviness Jasper @ 833-5354
720 Upchurch Arth Jr @ 828-5629
721 Harris Dora 834-4972
724 No Return
725 Watkins Linda A Mrs 834-1324
728 Mc Lean Annie M Mrs @ 832-0750
729 Snelling Jas M Jr @ 833-1445
732 Williams Melvin Jr @ 834-9402
733 Laws Virginia Mrs @ 832-6076
736 Newton Mary M Mrs
737★Tomlinson Christine Mrs 829-9176
740 Johnson Willie G @ 828-8783
741 Crowder Ninnie R Mrs @ 821-7069
744 Wright Saml L @ 833-8743
748 Mials Maurice Mrs
749 Alston John D @ 832-7031
752 Bridgers Jesse F @
753 Hudson Naomi S @ 833-0364
756 Campbell Ralph Center community 755-6330
757 Rowe Hezekiah @ 832-4152
760 Mc Koy John R
763 Bailey Katherine C @ 834-4475
764★Crowder T O @ 834-4581
768 Baker Wm 829-1737
769★Freeman Jas
772 Gill Virginia Mrs @ 833-8288
773 Smith Carolyn Mrs @ 828-0208
776 Shepard David S

SUSAN HATCHER BRADSHAW
Attorney and Counselor at Law
LEGAL COUNSEL FOR SOCIAL SECURITY DISABILITY CLAIMANTS
SUITE 210, 3901 BARRETT DRIVE, RALEIGH, NORTH CAROLINA 27609 (919) 782-7009

PERSON ST 1988

Consult the CLASSIFIED LISTS of the DIRECTORY

If You Would Find What You Wish To Buy

Who's Who - and Where?

Such questions can only be answered by the Directory and that is where people look when they want to buy.

Are you properly displayed therein to get the business?

N PERSON ST–Contd
Evans & Wade Advertising 821-1416
618 Person Street Appliances 833-9105
619 First-Citizens Bank & Trust Co 755-7116
620 Vacant
PACE ST INTERSECTS
701 Vacant
702 Person Street Pharmacy Inc 832-6432
704 Wilkinson American Art & Antiques real est 832-3423
Information Network information exchange 832-3423
705 Messer Transmission Service 834-2612
707 Mordecai Bridal Shop (Overflow)
707½ Mordecai Bridal Shop (Overflow)
709 Mordecai Bridal Shop 832-6447
Hutzler Mike Photography 832-6446
711a Urban Ministries Center non-profit 834-8854
711b Shangri-La Hair & Body Care 834-8854
713 Carolina Vision Center 821-5561
715 Mordecai Florist 832-6444
U S Post Office (Mordecai Postal Annex) 833-7430
718 Winn-Dixie gro 755-9041
Mordecai Station 833-7340
719 Robertson Stamp & Seal Works Inc 833-1858
FRANKLIN ST INTERSECTS
800 Super Dollar Stores Inc dept store 876-6000
Authorized Appliance Service Center Inc 834-3476
805 Vacant
807★Dudley Mike 831-9675
807a★Putnam Bryan A 821-5500
809 Mallette James P ◉
812 House Talmadge & Assocs real est 834-8484
c3485 House Improvements contr 834-7710
812★Reid Frank 821-2954
WAKE FOREST RD BEGINS
PINE ST ENDS

PERSON ST S –FROM 300 NEW BERN AV SOUTH 1 WEST OF S BLOODWORTH ST — 16

ZIP CODE 27601
MORGAN INTERSECTS
12 United Carolina Bank (Br) 834-6405
United Carolina Bank (Dealer Oprns) 833-7323
United Carolina Bank (Leasing Dept) 832-1771
118 Tabernacle Baptist Church 832-2257
HARGETT INTERSECTS
211 Raleigh Rescue Mission Church
215 Salvation Army The 834-6733
225 Kilo Pest Control Co Inc 832-3750

MARTIN INTERSECTS — 4
301 Carolina Seafood Market 832-8171
Fare Mart gro & meats-ret 832-8171
308 Person Street Tavern 833-4160
309a Carr Gloria J
309b No Return
309c Dupree Gloria M Mrs 833-7268
319 Person Street Transmissions & Auto Center 832-5925
325 Warehouse Of Tires Inc 832-6441
DAVIE INTERSECTS
401 Davie Street United Presbyterian Church (side) 834-8855
415 Vacant
417 No Return
420 G S A Fleet Management Cntr 856-4176
424 Hill Barber Shop 832-6221
426 Vacant
CABARRUS INTERSECTS
501 United Church For All People 362-4119
507 Vacant
509 Mitchell Deloris R
510 Person Street Beauty House 833-9377
514 Hawkins Ann S ◉ 833-6861
516 Capitol City Beauty Salon 834-9517
517 No Return
518 Peacock Alex 833-3970
520 Williams Brenda G 833-2040
521★Gupton Halvester ◉ 833-2823
522 Vacant
524 No Return
525 No Return
526 Vacant
527★Crump Beatrice G Mrs 834-8542
LENOIR INTERSECTS
604 Apartments
A★Alsto Allen A 831-2963
B★Hocaday Jenelen
C★Cobb Eddie
D Vacant
610 Vacant

SOUTH ST INTERSECTS — 10
706★Norris Jerry L 832-6817
719 No Return
721 Vacant
723 Tharpe Edith R 755-0405
725 Morgan Alton 832-5473
727 Patterson James
729 Vacant
WORTH INTERSECTS
801 Lyons Virgie L Mrs 828-1759
803★Hinton Edna S 833-4898
805 Hicks Henry ◉ 834-6292
807 Hill Joyce C Mrs
809 Vacant
811 Anderson Roland ◉
SMITHFIELD INTERSECTS
904★Dudley Estelle 821-4879
905 Lassiter Leonard
906★Winters Gwendolyn
908 Upchurch Geo L 833-9469
909 Neal Chas W ◉ 834-1058
910 Williams Kathleen U Mrs 832-0725
913 Cox Annie D Mrs ◉ 832-5248
914 Fox Myrtle C Mrs ◉ 755-0228
915 Howell Betty W Mrs ◉ 832-0854
916 Threewitts Ben A

BLEDSOE AV INTERSECTS — 8
1001 Godwin Morris C ◉ 828-5140
1003 Craven Montrose ◉
1004 Hall Queen E ◉ 832-4252
1005 Vacant
1006 Vacant
1007 Campbell Wm A ◉ 832-0213
1008 High Harold E ◉ 834-5772
1010 Tracy Kevin ◉
1011 Evans Jas E ◉
1012 Vacant
1012a Vacant
1012b Harris Gordon
1013 Gethsemane Rainbow Apartments 828-5683
Glenn Delores T 821-5433
1014 Brown Vivian T Mrs ◉ 832-0075
1015 Smith Debra ◉
1016★Peebles John H ◉ 834-2484
1017 No Return
LEE INTERSECTS
1101★Evans J E ◉ 828-7094
1102 Vacant
1103 Leach Wilbert ◉ 829-0707
1104 No Return
1104½ No Return
1105 Perry Susie V Mrs ◉ 829-0008
1106 Watkins Thelma ◉ 834-8390
1108 Cross Curtis 833-5829
1109 Maultsby Johnny ◉ 832-2161
1110 Vacant
1111 Greene Ethel W Mrs ◉ 833-8053
1112★Moore Maurice 832-0814
1113 Smith Deborah F ◉
1115★Whitted Ulumma 839-1832
1117 Shearin Cad Jr ◉ 833-7172
BRAGG ST INTERSECTS
1201 Vacant
1203 Vacant
1203½ No Return
1209 Vacant
1211 Jones Carolyn E 834-5174
1211½ Land Linda
1213 Harris Lelia T Mrs ◉ 828-8167
1217 Lee Oleane S Mrs ◉ 834-2348
BRANCH ST INTERSECTS
1300 Person Street Grocery 821-3442
1302 Parker Christine ◉ 832-3998
1303 Ashe Minnie L
1304 Vacant
1305 Eilliott Floyd L
1307 Smith Florine S Mrs ◉ 828-1775
1309 Bryant Samuel
1309½ Hinton Mark 828-7189
1311 Lassiter Vernelle P ◉ 834-3168
1313 Moose Cecil ◉ 834-2041
1315 Alston Callie H ◉ 833-9918
1317 Holmes Arron ◉
HOKE INTERSECTS
1318 Atlas Van Lines Agent moving & stge 832-2649
Raleigh Furniture Storage Co Inc 832-2649

PETERSON ST (WATSON FIELD) FROM GARNER RD EAST 5 SOUTH OF BRAGG ST — 8

ZIP CODE 27610
611 Burt Thomas ◉ 834-6615
611½ Vacant
703a Vacant
703b Mc Clain Theodore
703c Freeman Randy E
703d David Maria
705a Mc Leod Lawrence D
705b Graham Larry D
705c Vacant
705d Broome Geo T

PETTIGREW ST N –FROM 1221 NEW BERN AV NORTH 1 EAST OF N TARBORO RD — 24

ZIP CODE 27610
NEW BERN AV INTERSECTS
EDENTON ST INTERSECTS
2 Discount Beauty Supply 832-6735
10 Saunders Jesse C ◉ 829-0553
24 Apartments
A★Roland Angela V
B Vacant
24c Barber Lynnette 828-6729
D★Smith
26★Fox C L 821-0570
EDENTON ST INTERSECTS
BOYER ST INTERSECTS
101 Vacant
103 Smith Mae Belle
105 Greene Jackson 821-7913
107 Vick Eveline 828-5340
109 Sanders V Hazel Mrs 833-5719
201★Chaplin Benj A 828-9452
312 Thorpe Marvin W ◉ 833-5497
JONES ST INTERSECTS
PENDER ST INTERSECTS
LANE ST INTERSECTS

PETTIGREW ST S –FROM 1204 NEW BERN AV SOUTH 2 EAST OF S TARBORO ST — 20

ZIP CODE 27610
14 Linley Thos 833-0686
16 Ballentine W Roy ◉ 832-3198
17 No Return
19 Hunter Lester L
20 Vacant
21 No Return
101 Winters Joseph ◉ 832-5630
102 Crump Charles R ◉ 833-9036
104 Middleton Taritha P ◉ 833-5846
106 Byrd Raymond E ◉
108 Davis Margueritta W Mrs ◉ 834-1425
110 No Return
114 Massenburg Frances O Mrs ◉ 833-4042
115 Keck D H Jimmy ◉ 832-4348
119 Leonard S Lanier ◉ 832-0778
121 Lee Pauline L Mrs 834-9044
123 Herndon Sadie P Mrs 828-3085
124 Stroud Ruby B Mrs ◉
125 Mc Clain Eliz R Mrs ◉ 829-0945
HARGETT INTERSECTS
200★Whitley S M 833-5091
202 Brodie Swanora Mrs ◉ 834-0515
203 Smith Alice C Mrs ◉ 834-1513
204 Hardie Leonard B ◉ 833-0943
206 Powell Ateus L
206½ Jones Howard 832-6149
207 Searles Vernon 832-3707
208 Hicks Frank D
208½ No Return
209 Vacant
210 Vacant
211 More Inger
213 Wilson Otelia Mrs 832-0161
215 Coleman Bertha M Mrs ◉ 755-0188
217 Dogget Lilly 833-5973
MARTIN INTERSECTS
GATLING ENDS
DAVIE INTERSECTS

PETWORTH CT –FROM 8000 BLUFFRIDGE RD EAST — 62

ZIP CODE 27615
2000★Creech
2001★Couch Steven E ◉ 846-7344
2004★Kosak Roger L 847-3088
2005★Cowan R Douglas ◉ 848-7738
2008★Stephenson John W ◉ 848-1312
2009★Strickland Linwood Jr 848-0697
2012★Fleming Jos G ◉ 486-3933
2016★Biggers David T 847-6922
2020★Sullivan A C 846-9195

PETWORTH PL –FROM 8000 BLUFFRIDGE RD EAST — 62

ZIP ZODE 27615
2201 No Return

PEYTON ST –FROM 2300 POOLE RD SOUTH 1 WEST OF KING CHARLES RD — 42

ZIP CODE 27610
NELSON ENDS
SHANNON ENDS
400 Poe International School 755-6130
404 Jackson Junior ◉
408 Ragland Lessie W Mrs ◉ 833-5169
412 Jones Walter R ◉

BOBBY MURRAY CHEVROLET INC.
SALES - SERVICE - PARTS
Wrecker Service Paint and Body Work Automobiles and Trucks
1820 North Blvd., Raleigh, N.C. (27604) Tel. 834-6441 - Parts Dept. 833-9771 - North Carolina Toll Free 1-800-662-7502

WINTERGREEN DR–Contd
5808 Saunderson
5809 Johnson
5812 Mc Donald H G ◎ 782-3426
5813 King Milton N ◎ 787-8293
5817 Mc Clung Pope J ◎ 782-8477
5900 Hua Hao Vo ◎ 781-7375
NORTHILLS DR INTERSECTS
5905 Vignali Wilbur L ◎ 782-3401
5906 Haft Lynn 787-6044
5909 Evans Thos W ◎ 782-6088
5912 Treece Kenneth Lee ◎ 781-5249
5913 Patterson Jack ◎ 782-7607
5916 Dejongh Richd J ◎ 781-5316
5917 Martin David M ◎
5920 Esraelnaeim Aghaei ◎ 781-3517
BITTERSWEET CT BEGINS
5921★Gordon Robt ◎ 781-1029
5924 Brieaddy Lawrence E ◎ 781-3567
5925 Kelly Raymond ◎ 781-6961
5928 Hawks Ronald L ◎ 782-8570
5929 Barden Frank C Jr ◎ 782-7150
5932 No Return
5933 Stephenson Littleton G Jr ◎ 782-8944
WHIPPORWILL LA BEGINS
5936 Vacant
5937 Oliver Bruce E ◎ 782-0192
5940 Ellis Ken G ◎ 782-5219
5941 Woo Je Yong ◎ 781-4129
6001 No Return
6004★Aoki Takaak ◎ 781-3111
6005 Nettesheim Donald A ◎ 782-7644
6008 Evans Carey F ◎ 782-2996
6009 Mc Morran John K 782-4729
6012 Petrolino Robt F ◎ 781-0937
6013 Nayugen
6016 Vacant
6020 Jordan Paul V ◎ 782-6397
6021 Della-Fave Richd L ◎ 787-8396
6024 Blazevic Kresimir ◎ 782-5844
6025★Kannapell Henry N 782-7622
6028 Morris James R ◎ 782-5295
6029 Newsome Thos L Jr ◎ 782-8842
6032 Looney Douglas J ◎ 781-9443
6033 Hofferberth Carl F ◎ 782-0810
6036 Taylor Henry A ◎ 782-3118
6037 Moore Patk R ◎
6040★Luce Carol R ◎ 782-3323
6044 Smithfield

67

WINTHROP DR (DEBLYN PARK) FROM REMBERT DR NORTH 1 EAST OF SHAMROCK DR

ZIP CODE 27612
5600 Roskamp Cromwell G Rev ◎ 782-6759
5601 Bullock Hortense B 787-2531
5604 Stroud Steve ◎ 782-1063
5608★Ashburn Gary B ◎ 787-7847
5612 Ballinger Walter E ◎
5616 Elliotte Don M ◎ 782-1025
5620 Tomczak Frank A ◎ 787-3704
5624★Milroy Richd H ◎ 782-1862
5703 Willis J R ◎ 782-3121
5704 Printer's Associates 782-0975
Bulla Carolyn H Mrs ◎ 787-2460
5705 No Return
5708 Willis John R ◎ 782-3121
5711 Moore John I Jr ◎
5712 Underwood Geo C ◎ 787-0363
5715 Hessee Wm H ◎ 787-2458
5716 Mc Ginnity John L ◎ 787-5898
5717 Goldberg Richd R ◎ 787-6416
5720 Haynes Frank L Jr ◎ 787-3147
5721 Poole Wm E 787-9234
HERMITGE DR BEGINS
5800 Mc Clain Richd M ◎ 787-3407
5801 Vergellis
5804 Donovan David W ◎ 781-3386
5805 Harrell Bernard A ◎ 787-4046
5808 Flood Walter A ◎ 787-1326
5809 Phipps John R Jr ◎ 787-0239
5812 Stroh Wm S ◎ 781-4310
5815 Greger Fred A ◎ 787-5035
5816 Birch Fredk T ◎ 782-8618
5817 Asher Robt D Jr ◎ 787-0692
5820 Dow Thos A ◎ 787-4596
5824 Humes Karl R ◎ 787-3510

67-A

LEESVILLE RD INTERSECTS
5900★Peacock F M ◎ 787-5949
5901 Walker Martin ◎ 781-7023
5905 Attayek Eli J ◎ 787-7426
5918 No Return
6000 Drew Thos C ◎ 787-1299
6004 Leet Douglas C ◎ 782-6499
6008 Wolf Irving P ◎ 782-3821
6012 Metzger James E ◎ 782-3833
6100 Rosendahl Jas F ◎ 787-9245
6104★Setaro Edw L ◎ 782-1733
6108 Giddings Donald G ◎ 781-9447
6109 Altman Claude M ◎ 787-2892
6112 Olls Anthony T Jr ◎ 787-6807
6115 Goodrich Mary L Mrs ◎ 787-0152
6116 Tai Danny ◎ 782-8822
6120 Cobb Grover C Jr ◎ 787-5900
6200 Scandalios John G ◎ 782-3765
6201 Pattee Harold Edward ◎ 787-0425
6204 Crowder James U ◎ 782-5879
6205 Buckley Harold M ◎ 781-2592
6208★March Richd H ◎ 787-8352
6209 Rhodes Wm J ◎ 787-5973
6212★Coan John O ◎ 781-8999
6213 Fowler Thos L ◎ 782-0559
6216 Kabas John F ◎ 782-4628
6217 Pope Henry ◎ 781-6446
6220 Hagerty John A ◎ 787-3819
6221 Kirkland Robt L ◎ 782-6615
6300★Derbyshire Stephen S Jr
6301 Gallagher John E ◎ 787-5231
6304 Johnson Barry ◎ 787-5904
6308 Hamlin Melvin H II ◎ 781-3688
6309 Barnes Harold R ◎ 782-4911
6313 La Valla Albert M ◎ 782-3221
6316 King Kenneth M ◎ 781-7695
6317 Piontek Anthony F ◎ 781-0662
6320★Thomas John H 781-1979
6321 Zieverink Wm F ◎ 782-5478
6324 Jenks Larry R ◎ 787-5960
6325 Eller Thos R Jr ◎ 782-2347
6400 Ruebesam Richd J ◎ 781-6160
6401 Darrow Eug H ◎ 781-7555
6404 Groff Donald L ◎
6405 Marley Wm Grady Jr ◎ 787-1886
6408 Hsu Ming C 782-3124
6409 Harner Geo ◎ 782-7581
6412 Sarisky Michl G ◎ 782-4828
6413★Intemann Alfred W 782-5334
6416 Zedick Michl Jr ◎ 787-5807
6420 Pedersen Richd H ◎ 787-2923
6421★Blankenship Alan L ◎ 782-5401
6424 Casto Robert H ◎ 781-7512

25

WIREWOOD DR –

ZIP CODE 27610
1001 Canterbury Park Apartments 834-4404
101 Vacant
102★Mullican Karen L 831-2409
201 Vacant
202 Vacant
301★Carter Tracy L 831-2326
302★Weddle J Owen 834-6200
1011 Apartments
101 Vacant
102★Vaughn Pam A 828-0389
103 Vacant
104★Mabe Randall C 831-2593
201★Godwin Barbara T 833-1007
202★Norwood Edward S
203★Maze D M 839-1769
204★Gilbert Walter C 831-2512
301 Vacant
302 Vacant
303★Blake Louise D 839-5527
304 Vacant
1021 Apartments
101 Vacant (6 Apts 101-302)
1031 Apartments
101 No Return
102 Vacant
201 Vacant (4 Apts 201-302)
1041 Apartments
101 Vacant
102 Vacant
103 Vacant
104★Harris Ronnie B 832-1506
201 Vacant
202 Vacant
203★Jordan Tom C 828-4948
204 Vacant
301 Vacant
302 Vacant
303★Sandy Robt E
303★Sandy Ranee S Mrs lwyr
304 Vacant
1051 Apartments
101 Vacant
102 Vacant
201★Keesler David C 831-2542
202★Wiebel Ellen M 839-2262
301 Vacant
302 Vacant
1061 Apartments
101★Livingood Wm C 834-8102
102★Kavey Lee E 821-0373
103 Vacant
104★Ragsdale Geo Y 832-8741
201★Barnes Wm B 834-7765
202 Vacant
203 Vacant
204 Vacant
301 Vacant (4 Apts 301-304)
1071 Apartments
101 Vacant (6 Apts 101-302)
1081 Apartments
101 Canterbury Park Apts (Ofc) 834-4404
102 Vacant
201★Steed Davetta L Mrs 828-6602
202 Vacant
301 Vacant
302★Shaw Lowell K 831-2346

56

WOFFORD LA –FROM 4008 WINGATE DR WEST

ZIP CODE 27609
1000★Stellmacher V J ◎ 790-9247
1001 Ramsey Kerr C ◎ 876-7257
1004★Lesnik John R ◎ 878-8658
1005 Gunkle Jack C Jr ◎ 872-8978
1008★Ollison Jos 876-8901
1009 No Return
1012 Dow Thos K ◎ 872-5556
1013 Robinson John W ◎ 872-6436
1016 Griffith James M ◎ 872-2970
1017 Petska Richd F ◎ 872-3426
1020 Hinton Joseph C ◎ 872-7221
1021 Noffsinger Thos L ◎ 872-8787

4

WOLFE ST –FROM 319 S BLOUNT ST EAST ¼ BLK SOUTH OF E MARTIN ST

ZIP CODE 27601
214 Vacant

250

WOLFPACK LA –FROM BUSH ST EAST 1 NORTH OF US 1 BELT LINE

ZIP CODE 27609
1601 Henley Paper Co 872-8110
1610 Currin Brothers Grading Contractors 876-1138
Strange John Enterprises used constn equip 872-1272
1615 Addison Corporation whol millwork 872-0931
1620 Precision Autowerks 876-1150
Southern Tele-Communications 878-7820

163

WOMAN'S CLUB DR –FROM GLENWOOD AV EAST 1 NORTH OF PASQUOTANK DR

ZIP CODE 27609
3203 Wake Building
Rooms

SUPREME PLUMBING COMPANY
— RESIDENTIAL & COMMERCIAL INSTALLATION —
301 Bowden St., Cary, N.C. Tel. 467-2593

3700 COMPUTER DRIVE
realtors
TEL. (919) 782-6641

CAROLINA BANK
Main Office: North Hills 4700 Six Forks Rd. (27609) Tel. 782-6665
Person Street Branch Cor New Bern Ave and S. Person St. (27601) Tel. 834-6485
Brentwood Road Branch 2906 Brentwood Rd. (27604) Tel. 872-8720
North Boulevard Centre Branch Millbrook Rd and Signet Rd (27604) Tel. 872-8838
FDIC

ROTO RENTAL UNIFORM SERVICE, INC.
• Executive and Industrial Rental • Direct Sales
315-A Raleigh Road Phone 469-1100 Cary, N.C. 2751

Salesman
ADVERTISE AND PUT IT TO WORK

E MARTIN ST—Contd
Rooms
701 Stockton White & Co mtge loans 755-7484
WILMINGTON ST INTERSECTS
104 Mathes Curtis Home Entertainment Center 833-5873
105 Raleigh Printing & Typing Services 832-2518
115 Decks Parking Lot
120 Mc Laurin Parking Co
123 First Citizens Bk (Print Shop)
126 Case Blue Print & Supply Co Inc 832-8871
127 Wake Shoe Store 832-3813
128 Case Blue Print & Supply Co Inc (Overflow)
129 Case Blue Print & Supply Co Inc (Whse)
131 Case Blue Print & Supply Co Inc (photo dept) 832-8871
132 Kimbrell's Exchange Store furn 828-0978
135 North Carolina Family Arts Center gallery 833-9972
Fat Daddy Records 833-9972
BLOUNT ST INTERSECTS
200 Kermit's Pool Room 836-9365
201 Baptist Grove Park
208 National Market 833-3965
PARHAM ST BEGINS
214 City Market
Davis Elsie C prod
Coats Charles prod
Terry's Furniture & Appliance Co Inc 828-8134
BLAKE ST BEGINS
220 Terry's Restaurant 834-2617
222 Discount Shoe Store
222½ Peaden's Barber Shop 832-5101
224 Seligson Paul J lwyr 832-2520
228 B K Construction Co bldg contrs 781-6950
PERSON ST INTERSECTS

16

PERSON INTERSECTS
305 Vacant
310 Mitchell Geo Jr 834-9392
312★Jeter Clarence
313 Sanders Paul ◎
315★Butler James
317 Resurrection Church Of Jesus Christ
318 Wright's Body Shop
320 Jackson Rosa 833-0412
325 Lane Gertrude
327 Thrope Fidelia 833-8489
332 Vacant
334 Rivers Upholstery Co
336 Pierce Music Co instrument dlrs 832-5509
338 No Return
BLOODWORTH INTERSECTS
400 Raleigh Billiard Supply 834-3752
403★Jones Larry 821-1434
405 Soul Shack The records 833-9680
410 Abundant Life Temple Of Jesus Christ
415 Vacant
EAST INTERSECTS
500 Smith's Grocery 832-8985
504 Vacant
507 C M C Security Ltd 832-1701
Winters John W & Co ins & real est 828-5786
508 Mc Cullers Margt A
510 Howard Louis
512 Vacant
514 Daniel Charlie 833-4303
516★Sanders Carrie 829-9437
518 Carolinian The newspaper 834-5558
520 Hinton Arth L 834-1715
526 Garman Jas
529 Vacant
530 Johnson Isabell ◎ 828-1691
531 Johnson James C
533 Rogers Clifton ◎
534 Snelling Cleo 755-0406
536 Jones Oliver
Jones Doris 821-1345
537 Elliot Cath 834-9922
538★Grady Mary
539 Surles James
542a Montague Aaron 832-8523
542b Terry Birdener B Mrs
545 Williams Maggie W Mrs ◎ 833-0249
546 Carrie Sadie 832-3325
548 Lane James A 821-4897
549 Vacant
550★Gibbs Donnie
550½ Vacant
555 Tabron Alice J Mrs ◎ 833-1264
558 Smith Euila M 755-1304
559 Waddell Bertha 833-0598

SWAIN ST INTERSECTS
601 Greene's Beauty Salon 828-8063
602 Mount Sinai Church side ent
603 Page Virginia ◎ 828-1935
604 O'Neal Jas
605 Burt Novella P Mrs 833-5120
606 O'Neal James T ◎ 832-2006
608 Rogers Luther ◎
609 Sanders Kato ◎ 833-7251
610★Mclaurin Wilma 834-1870
611 Mc Leod Ella B Mrs 834-3823
613 Bunch Mary
615 Graves
HAYWOOD ST INTERSECTS
700 Holden's Cleaners & Tailor Shop 834-8582
701 Blue Diamond Cab 834-8181
703 Hunter Flossie S 834-6518
704 High's Barber Shop 834-8846
705 Crump Laban ◎ 833-4738
706 Mc Lean Juanita ◎ 833-7297
707★Bradsher Patricia 755-1510
708 Mintz Grocery 833-1532
710 Stancil Lucy H Mrs ◎ 833-6204
Mitchell Mabel H Mrs 833-6204
714 Mintz Minnie Mrs ◎ 832-0865
SPENCE ST ENDS
716 Jeffreys Ethel Mrs ◎
723 Gesthemane True Vine Holiness Church 832-8411
CAMDEN INTERSECTS
802 Laws Ernestine B ◎ 828-9598
808★Thompson Beulah ◎ 821-4871
810 Smith Burnice 834-1294
BLADEN ST INTERSECTS
812 Smith E C ◎ 833-5892
818 Lane John E 834-5709
822 Carr Julius ◎ 834-5390
825 Manley Walter P ◎ 832-0453
826★Watkins Lottie M ◎ 834-9769
829a Winston Artetha 832-8981
829b Williams Josephine Mrs 833-9210
829c Vacant
829d Overby Dorothy L Mrs
830 Taylor Fannie B Mrs ◎ 833-1713
835 Barber Bernice W ◎ 834-5529
839 Harris Matthew A ◎ 833-4175

FREEMAN INTERSECTS
901 Hodge Lillie M Mrs ◎ 833-2304
902 Lane Dorothy S ◎ 833-6290
903★Paige Curtis L 821-3617
904 Dodd Danl Mrs 833-6300
907 No Return
908★Bunch Debra A
909 Jones Beulah W ◎ 833-4024
Webster Louise J 828-8041
909½ Lane Belva M 833-5444
910 Thomas Arth Jr 833-6068
911 Fincher Apartments 834-1853
1 Fincher Anna Mrs ◎ 834-1853
2 Maxwell Harriett Mrs 832-5320
3 Hodge Mildred B 833-6991
4 Williams Lucky 833-9032
STATE ST INTERSECTS
1000 Martin St Bapt Ch Educ Bldg
1001 Martin Street Baptist Church 833-9756
1003 Williamson Garner ◎ 834-2256
1004 Hicks Floyd Realty Co 834-9569
1004½★Johnson Cynthia P
1005 Rand Dayland
1005½ Williamson Winslow D 834-0870
1010 Farmer Robt S
1011 Mc Daniel Michael

18

1012 Jones Margt M Mrs 828-4021
1013 Mc Corkle Nick 833-5029
1015 Whitley Grace D Mrs 828-0324
1016 Umstead's Grocery & Market 832-8910
Umstead Bros Inc transfer 828-3153
ZIP CODE 27610
TARBORO INTERSECTS
1100★Pinnix H 834-1203
1102 Davenport Annie R Mrs ◎ 833-7205
1104 Allen Emmanuel ◎ 832-5911
1105 Joyner Velma T Mrs ◎ 833-0047
1106 Bunch Sarah J Mrs 834-7420
1108 Jones Otis
1109 Evans Aulcie Mrs ◎ 828-4397
1110★Yon Mary Mrs ◎ 832-8550
1112 Vinson Inez J Mrs ◎ 833-5803
1113 Holt Eliza E Mrs ◎ 833-7600
1115 Mc Leod Charles
1115½★Hooker Danl
1116 Gibson Thelma G Mrs ◎ 833-9990
1117 Carnage Fred J ◎ 828-1524
1119 Dunn James T 832-5627
PETTIGREW INTERSECTS
1202★Smith Anthony M 828-5435
1206★Cannady Ector Jr ◎
1207 Willis Will ◎ 832-1454
1207½ Vacant
1209 Towns Lawrence L 828-3869
1210 Johnson Ralph ◎ 832-0476
1211 Phillips Gladys L Mrs ◎ 833-6871
1212 Bookman Mary R Mrs 828-6363
1213 Thompson Ricky J 832-9180
1214 Taylor Saml L Jr 821-4170
1215 Shepherd Ruth ◎
1216 Townsend John
BART ST INTERSECTS
1305 Elloitt Mary J 828-4736
1309★Evans Betty L
1313 Fentress Thos ◎
1400 Roberts Park Recreation Center 755-6830
PARRISH ST ENDS
1409 Dempsey Joseph P Rev ◎ 828-6935
1417 Williams Johnnie O ◎
MERRYWOOD DR INTERSECTS
1500 Smith Lewis A ◎ 832-1333
1501 Knight David J ◎ 834-0684
1513 Mangum Iris L Mrs ◎ 834-7480
1517★Trice F E ◎ 832-4573

20

SHERRYBROOK DR BEGINS

The Music Center
EMMA LEACH, OWNER
DISCOUNT PRICES
339 S. WILMINGTON ST. 833-9065 RALEIGH, NC (27601)

BLAKE ST 1982

"Communications Link Between Candidate and Company"
FINANCE/ ACCOUNTING DATA PROCESSING ENGINEERING
2414 Wycliff Road, Raleigh, North Carolina Telephone (919) 781-7526

779-232 Truck Parts & Service U.S. Highway 70 East, Raleigh
USE ZIP CODE MR. ZIP

BICKETT BLVD—Contd
1628★Taylor Keith 832-5802
1629 Bullock Michl 832-5299
1630 Simpson Edna L ◎ 832-1534
1631 Brunty Danl D 834-2073
1632 Smith Norton C 834-0982
1633 Hayes Theresa E
1634 Nipper Clyde C ◎ 834-3496
1635 Vacant
1636 Rochelle Mildred M ◎ 832-5735
1638★Sampson C 833-4905
1640 Cao Tam ◎ 833-9526
1642 Wells Eliz ◎ 829-1366
AYCOCK ST INTERSECTS
1700 Upchurch Ernest D 829-1999
1702 Edwards Kimberly 833-5498
1704 Purdy Joseph J ◎
1706★Stephenson J C ◎ 828-6095
1708 Moore Leon G ◎ 829-1779
1709 Brown Grace D Mrs ◎ 828-1731
1710 Mixon William A ◎ 834-6050
1714 Jones Hugh S ◎ 828-0848
1720 Eliopoulos Nick 832-1931
DUNCAN ST BEGINS
1801 Powell Doris B ◎ 829-9560
1803 Cooke Charles B ◎ 832-1419
1804 Holland Lila M Mrs ◎ 834-5487
1805 Flint Thos A ◎ 833-2634
1806 Bowers Lucille C Mrs ◎ 832-0711
1807 Barefoot Eliz W Mrs ◎ 828-6743
1808 Apartments
1★Crowder Thos M
2★Lewis Cathy L 832-3358
3 Ward Donna J 834-5421
4★Hunter W Michael 832-7923
1809★Merchon N A 834-2341
1810★Rose George 834-0211
1811★Cox Lloyd R 828-1683
1812 Rodgers Omer L ◎ 828-0666
WHITAKER MILL RD INTERSECTS

8
BILTMORE CT —FROM NEWCOMBE RD SOUTH

ZIP CODE 27610
2200 Chalmers Alois L Mrs 829-0940
2201★Dunn S 832-4324
2202 Twitty Charles J 832-3128
2203★Williams Ruby 832-8263
2204★Patterson Waden
2205★Cox Phyllis A 833-3274
2206 Hall Edw W Jr 821-1470
2207 Hinnant Gail 821-5546
2208★Wiggins Dorothy 832-8012
2209 Partin Faylene 832-1314
2210 Young Josephine D Mrs
2211 Preston Gerald Jr 828-1947
2212 William Terry 828-1539
2213 Williams Mary 833-5890
2214 Williams Harlie 828-7618
2215 Thomas Carmen W
2216 Holden Irene 834-3039
2217 Prince Elenora D 834-4593
2218 Vacant
2219 Seberry J B 821-4976
2220★Farrar Brooksie H
2221 Vacant
2222 Vacant
2223 Murrell Hilda S 821-5207

57
BILYEU ST (PULLEN PARK TERRACE)—FROM 2128 WESTERN BLVD SOUTHWEST 1 WEST OF KIRBY ST

ZIP CODE 27606
511 Stoutt Gertrude E Mrs ◎ 832-5376
513 Davis Edna P Mrs ◎ 833-6654
515 Benton Louise M Mrs ◎ 832-1818
517 Smith
519 Canaday Richd A ◎ 832-1543
KIRBY ST BEGINS
600 Nazareth House 828-6331
601 Bailey Ida M Mrs 833-1769
603 Terry Rose F Mrs ◎ 833-7660
BARBOUR DR BEGINS
720 Vacant

52
BIRCH PL —FROM BEECHWOOD DR NORTH

ZIP CODE 27609
5304 James Raymond W ◎ 876-6434
5305 Szosz Gary A ◎ 872-2552
5308 Caviness John M ◎ 876-2528
5309 Morris Robt C Jr ◎ 876-3088

76
BIRCHBARK CT —FROM TANBARK WAY SOUTH 1 WEST OF PINEBARK CT

ZIP CODE 27609
7200 Reeves
7201 Vacant
7204 Vacant
7208 Mc Grath Bruce W ◎ 848-1666
7213 Hill Will ◎

143
BIRNAM WOOD RD —FROM 1700 DIXIE TRL WEST 1 NORTH OF LEWIS FARM RD

ZIP CODE 27607
3110 Reichenbach Carl F ◎ 787-5786
3113 Sylla Richd E ◎ 782-1641
3119 Grimsley Jos W ◎ 782-1004
3120 Lambert David T ◎ 787-9866
3202 Hobbs Vernon F ◎ 787-5285
3203 Pearce Florance W ◎ 787-5216
3208 Adams Alonzo T ◎ 782-1334
3213 Lindsey Quentin W ◎ 782-1904
3214 Harris John H landscape archt ◎ 787-6222
3220 Quick Gerald T ◎ 787-3847
3221 Austin Wm W Jr ◎ 787-6946
Austin Frank D
3227 Dahle Robt D ◎ 782-6173
3230 Hart John R ◎ 787-4360
3231 Buckner Robt L ◎ 782-3636
3236★Grubbs Joseph G Rev
3237 Murray Jack T ◎
3242 Schwertman Elmer C ◎ 787-4210
3243 Hunter John W ◎ 787-4239
3244 Mowat J Richd ◎ 782-8839
RIDGE RD INTERSECTS

248
BITTERSWEET CT —FROM WINTERGREEN DR WEST 1 SOUTH OF WHIPPOORWILL LA

ZIP CODE 27609
1104 Parmer
1105 Puskar Jos E 781-6651
1108 Thomas Brenda S 782-2455
1109 Lavoie Phil ◎ 782-3080
1112 Williams Jas R 787-6410
1113 Patch Charles E 787-0607

342
BLACKLAN CIR —FROM WESTCHESTER RD EAST 1 SOUTH OF CRABTREE BLVD

ZIP CODE 27610
2300 Carroll Robt L ◎ 834-0218
2304 Carree Bernard ◎ 821-4570
2305 Tuplin David ◎ 828-7869
2308 Poole Arth L ◎ 833-7440
2309 Goodman Major M ◎ 828-4709
2312 Hurt Elmer L ◎ 832-7984

76
BLACKWING CT —FROM KNIGHTS WAY SOUTH 1 EAST OF AUDUBON DR

ZIP CODE 27609
7800 Caldwell B P ◎ 847-0380
7801 Pelt Julius G ◎ 847-1712
7804 Young Wm ◎
7805 Shadbolt Stuart W ◎ 847-1104
7808★Tatones J A Jr ◎ 848-8212
7809 Hock Raymond P Jr ◎ 847-0448
7812 Atlantic Fabrics Corp 847-9662
Girmes Hannes ◎ 847-3200

18
BLADEN ST —FROM 812 E HARGETT SOUTH

ZIP CODE 27601
7 Lipscomb Mary R Mrs ◎ 828-3602
9★Gibbs Marie ◎ 832-6566
MARTIN INTERSECTS

54
BLAINE CT —FROM 5200 CRESTVIEW RD EAST 1 NORTH OF PEACHWOOD CIR

ZIP CODE 27609
304 Kvanvig Kenneth G ◎ 787-5792
305 Spencer Fred ◎ 782-3681

57
BLAIR DR —FROM 800 BARBOUR DR SOUTHWEST 2 SOUTH OF UMSTEAD DR

ZIP CODE 27611
807 Perry Alvester H 832-5120
809 Mc Neil Bernice 828-8626
811★Bryant Theresia 834-2759
815 Harrell Walter
817 Vacant
BAUM DR BEGINS
1002★Bryd Delma P 755-1508
1015 Dix Farm Unit 733-5352

4
BLAKE ST —FROM 216 E MARTIN ST SOUTH 1 WEST OF S PERSON ST

ZIP CODE 27601
305 Market Barber Shop
309 Vacant
311 Vacant
WOLFE ENDS
315 Vacant

RESERVE LIFE INSURANCE COMPANY
LIFE AND HEALTH INSURANCE TO FIT YOUR NEEDS
AL BARBOUR - DISTRICT MANAGER
787-8460
4208 Six Forks Rd., Suite 324 North Hills Office Mall

BLAKE ST 1982

1732 NORTH BLVD.
RALEIGH, N.C. (27604)
Storr Total Office Center
Furniture Systems • Space Planning & Design • Office Supplies
TELEPHONE
828-4488

BLAKE ST—Contd
323 Smith D O Co Inc (Stge)
335 Vacant
DAVIE INTERSECTS

54

BLAKEWOOD DR —FROM 5223 KNOLLWOOD RD EAST

ZIP CODE 27609
501 Vanore Andrew A Jr ◎ 787-5903
504 Swisher Charles W psychologist ◎ 781-6471
507 O'Neal Steph J ◎ 782-2259
508★Casner John
512 Betts Jack ◎ 787-0717
515 Whitehurst James A ◎ 782-3226
EDGEWOOD DR BEGINS
516 Freitag Wm P ◎ 782-2612
519 Howard M Wm ◎ 782-8788
520 Shearon David R ◎ 782-4872
524 Maday Clarence J ◎

111

BLANCHARD ST (HERTFORD VILLAGE)—FROM 2758 NEWBOLD ST WEST 1 SOUTH OF KNOWLES ST

ZIP CODE 27603
100 O'Connell Marjorie T ◎ 834-4678
104 Hudson Arnold T ◎ 834-9098
108 Mc Cleary Leonard C ◎ 832-2210
109 Ford Douglas Jr ◎ 755-0414
NEWBOLD ST INTERSECTS
114 Youngs Michl ◎
120 Upchurch Douglas E ◎ 834-5816
KNOWLES ST INTERSECTS
201 Bunn Wilton N
204 Callahan Nannie P Mrs ◎ 828-8016
208★Heuser Darryl J 832-7914
212 Bradford Oran Mrs ◎ 834-5559
216★Carrington Lassie E ◎ 821-3277

146

BLAND RD —FROM 1600 NEW HOPE CHURCH RD NORTH

ZIP CODE 27609
3700 Bailey Lyman A Jr ◎ 876-1269
3701 Williams Devilla B ◎ 876-3693
3704★Matthews Douglass M 876-3225
3705 Spaanbroek L J 872-0095
3708 Williams Charles J ◎ 876-2223
3709★Asody Danl J 876-6393
3712★Blake M H 876-5142
3800★Murray Bobby J ◎ 876-3096
3801 Bullard Naomi B ◎ 876-3850
3804 Wiggs Marie W Mrs
3805 Bloodworth Helen ◎
3806 Chandler Jimmy G ◎ 872-2332
3807 Silvis Curtis B ◎ 876-4556
3809★Cash James G III 876-5030
3810 Allred Charles H ◎ 876-3329
3814 Brown Claude W ◎ 876-3531
3816 Johnson Robt C 876-4528

56

4101 Apartments
1 Vacant
2★York Steph 876-5290
3 Hardison
4 Reives
5 Adams Carolyn A 872-0557
4105 Apartments
1★Williams Danl
2★Banks B J 872-9563
3 Kramer
4★Stadler Eliz L 876-7960
5 Olmsted David G 872-5392
6 Ivey Joanne 872-0263
4201 Apartments
A★Caudle Randy R 876-1025
B★Hardesty Nick
C Ford Betty 876-8028
D★Motley Steven D 872-0850
E★Reynolds Sheldon S 876-8676
F★Smith Carlton W 878-0584
G★Kleiss Clifford A 872-9256
H Parks G R 872-8198
J★Brewer A
K★Baker B
L Pittard Hal K Jr 876-3189
M★Helms B P 876-1329
N Hageman Russell D 876-7883
P★Mac Aulay Bonnie
Q Robbins Phillip D 872-0690
R★Campbell Phillip
4205 Apartments
A Stinson
B★Gourzis John 872-3684
C★Scarlett E
D★Vinson Douglas A 872-6087
E★Crider T
F★Armstrong D
G Parker Ogden F Jr 876-5429
H★Gooch P
J★Horton D
K Whitehead
L★Fulcher Robt G 878-0553
M★Allan Chris
N★Popple Dave
Q Turner
R★Hobbs Brian 872-0767
4209 Apartments
A Yeargan Terry K 872-0603
B★Holloway Harry 851-5372
C Lytle Charlie 873-5670
D★Ayers Stan
E★Snead Beth C Mrs
F★Lucey Patk C 872-9657
G★Dyke J Danl 876-8596
H★Haddad Larry J 872-8917
J★Murphy K
K★Bunte M
L Moore
M★Johnson Tim D
M Mc Curry Larry S 872-8626
N Mann
P★Powell C
Q Adams
R★Young R L 872-0261
4300 Caldwell Claude E ◎ 876-3546
4304 Wilson Jas W ◎ 876-2554

365

BLANTON CIR —CHANGED TO HARVEST LA

442

BLARNEY CT —FROM 1301 BEVERLY DR NORTH 1 WEST OF BENTLEY LA

ZIP CODE 27610
1200 Carpenter Joe R ◎ 828-1545
1201 Hall Wm H ◎ 832-3497
1204 Williams Juanita S Mrs ◎ 755-0752
1205 Lucas Alwayne ◎ 828-7220
1208 Herndon Thurman W ◎ 833-2672
1209 Jones Willie L ◎ 832-5457
1212 Morgan Dwight L ◎ 829-9020
1213 High Millard 834-5503
1216 Chapman Eddie ◎ 828-3821
1217 Terrell Bobby ◎ 832-4203
1220 Moore Mayo W ◎ 829-9092
1221 Horton Carl ◎ 821-4522
1224 Anthony Michl ◎ 834-4859
1225 Hunter Alonza ◎

10

BLEDSOE AV —FROM 1000 WILMINGTON EAST 1 SOUTH OF SMITHFIELD ST

ZIP CODE 27601
MARK INTERSECTS
124 Jones Walter 833-8947
BLOUNT INTERSECTS
200★Joyner John H
206 Allen Johnny
208 Vacant
211 Jordan Mabel D Mrs ◎ 833-3034
Bryant James E 833-0918
212 Smith John L ◎ 833-8462
216 Holland Dock Jr ◎ 834-8011
217 Byrd Chester A 832-2936
219★White Sandy
221★Lewis Gary
223 Hinton Mary P 828-6835
224★Williams Ethel M 833-6876
226 Vacant
228 Watson Ruby M
PERSON ST INTERSECTS
307 Phillips James R ◎ 828-2023
308 Alston Preciss G ◎ 832-0484
309 Judkins Isabell F Mrs 833-5398
ELLINGTON ENDS
310 Vacant
312 Clay Guy B ◎ 755-0190
313 Peterson Agnes M Mrs ◎
314 Jones Annie P Mrs ◎ 833-0778
315 Simpson Laura M 834-7733
317 Chavis Dorothy Mrs
320 Providence Holiness Church 833-0104
321 Myatt Della A Mrs ◎ 833-5663
BLOODWORTH INTERSECTS
400 Jones Raymond
401 Sherman Johnsie D Mrs ◎ 833-1873
402 Collins Charles
404 Mc Cloud David 821-7462
406 Vacant
407a Donaldson Janet T
407b Harrell Gloria A
407c Smith Alice F
407d Faison Pauline L
409 Fleming Marie Mrs 833-4416
410 Williams Willa W Mrs 828-5619
412 Sylver Wm Jr 834-6688

165

BLEEKER CT —FROM PINELAND CIR HWY EAST 1 NORTH OF WESTERN BLVD

ZIP CODE 27606
4400 Mills Eliz ◎ 851-7576
4401 Speight Grady Jr ◎ 851-1935
4402 Pugh Phil M Rev ◎ 851-1279
4403 Blackley Mark L ◎ 851-2853
4405 Hoch Scott M ◎ 851-5484
4406 Gordon S C ◎ 851-1837
4407 Shelton F B 851-4403
4408 Viswam Thoga ◎ 851-3841
4409 Ward E L ◎ 851-7796
4411 Poe Thomas G Jr 851-2271
4413 Bullington Valerie 851-2674
4414 Thomas B 851-0895
4416 Griner W F 851-5908

ALERT CABLE TV OF NORTH CAROLINA INC
APEX - 467-2800 | GARNER - 467-2800 | WAKE FOREST - 556-6011
CARY - 467-2800 | HOLLY SPRINGS - 828-9939 | WENDELL - 365-9010
FUQUAY-VARINA - 828-9939 | MORRISVILLE - 467-2800 | ROLESVILLE - 556-6011

108 Windchime Ct. Raleigh NC (27609) (919) 847-3887
ADVERTISEMENT

BLOODWORTH ST 1982

ANSERPHONE PATTERSON ANSERPHONE COMMUNICATIONS ENTERPRISES, Inc.
SETTING THE PACE IN COMMUNICATIONS
Paging Service - 2-Way Mobile Radio Telephone - Wake Up Service - Notary Public
24 HOUR TELEPHONE ANSWERING SERVICE
16 N. Dawson St., P.O. Box 25129 (27611) 821-5567, 1-800-662-BEEP-2337

N BLOODWORTH ST—Contd
★Newbern Bill 834-9475
800 Fuller Memorial Baptist Church 834-7598
801 Hood Earlie K ◎ 832-5432
Summerlin Kathy 828-3416
806 Smith David L
807 Kerwin Diane C ◎ 821-7003
Kerwin Patk J 821-7003
809 Thompson K
Hart Louise
Thompson Morris 821-7664
Fogg Margt 821-2959
811★May Albert L 832-0096
815 Odette Nancy B Mrs ◎ 834-8615
Coble Ron 828-4156
816 Brown Kate Mrs ◎ 832-0418
Tingen Lorinda 834-0897
817 Bullock Ruby ◎ 834-4018
818 H & H TV Service 833-8365
Hauber Gerhard 821-3474
819 Winstead Verna 821-5849
821 Dudek Henry S ◎ 834-7540
823 Vacant
824 Trinity United Methodist Church 832-1390
825 Johnson Carl ◎ 834-9968
827★Jackson Robert B ◎ 832-8936
SASSER INTERSECTS

16

BLOODWORTH ST S —FROM 400 NEW BERN AV SOUTH 1 EAST OF S PERSON ST

ZIP CODE 27601
15 Vacant
17 Vacant
Satterwhite Lib
MORGAN INTERSECTS
101 Coley Marcellite L Mrs ◎
125 Federal Arartments
2 Moore Ernest
3 Smith Wesley R
4 Bailey Frank 821-2545
5 Mc Lean Denise
6★Colleton Gwendolyn
7★Robbins Janice
127 Re-Entry Inc social serv org 829-1286
HARGETT ST INTERSECTS
210★Dewberry Dorothy
213 Smith Louise
214 Williams John T 832-2762
218 Dunn Viola G Mrs 828-7029
221 Ray Mary D 821-7017
224★Harris Oris 834-6371
225 Vacant
227 Vacant
228 Collins Lovie
229 Golden Comb The 821-1228

14

MARTIN ST INTERSECTS
305 Bowden L W & Son tin shop 832-8121
Bowden Heating Co 832-8121
307 Vacant
308 Bryant Eliz H Mrs 828-3736
309 Patterson M Frances 834-0857
310 Horton Wm
311 No Return
312 Vacant
313 Jenkins James S 828-8491
314 Johnson Virginia
315 Carolina Roofing Co contrs 832-5878
316 Vacant
317 Macon Body Shop 832-8795
318★Brown Geo C
323 Home Ice Co 832-4562
325 Home Ice (Overflow)
DAVIE ST INTERSECTS
407 Harris Betty
408 Wimberley Laura P ◎ 833-9323
409 Chavis Doretha O Mrs 833-7669
412 Love S J Mrs ◎
413 Burnette Raymond 833-5078
413a Vacant
413b Jackson Carolyn
413c Price Priscilla
415 Parking Lot
416 Vacant
418 Mollay Luda 834-7550
420 Sanders Annabelle Mrs ◎ 833-9436
421 Poor Boy's Super Market
422 Raines Sylvia W Mrs ◎ 828-3325
424 Burnett Raymond ◎
CABARRUS ST INTERSECTS
501 Morman Pashon 829-9152
502 Dunn's Exxon Service 755-9993
507 Harris Haywood L 832-6803
★Vick Maxine
511 Blaylock Henry 833-4766
513★Kearney Larry
513½ Scott Frank
514★Rand Margt
516 Cumbo W Frank ◎ 833-9131
517 Mount Olive United Holy Church Of Am
518 Cumbo's Barber Shop
520★Crump Beatrice
521 Wimberley Electric Co contrs 832-2024
522 Burch Eleanor B Mrs ◎ 833-1694
523 Wimberley Elec (Overflow)
524 Lawson J W Jr 832-6302
526 Chavis Thosby R
527 Cheek Bessie T Mrs ◎ 834-5634
528 Sanders John E
530 Chavis Forest
532 Vacant
LENOIR ST INTERSECTS
600 Young Men's Christian Association 833-1256

10

SOUTH ST INTERSECTS
700 Goodson's Grocery & Market 832-8254
700½ Poole's Alterations & Dry Cleaning 828-8516
701★Lattimor Tommy L 832-3508
702 Fowler Ross F Barber Shop
702½ High Sisters Beauty Shop 832-7137
705★Pretty Ella 834-4197
706★Wilson Joseph
708★Mc Clain Robt L
710 Lundy Collur C ◎ 832-3049
711★Smith Peggy A
712 Hedgepeth Lonnie M Mrs ◎
713 Fennell Talitha D 833-4337
714 Williams Lewis Jr
715 Muldrow Geo Jr
716★Cuffee Linda F
719 Christmas Joseph B ◎
720 Pharr Eug
721 Apartments
A★Wilson Joyce A 828-4840
B★Ray Wm D
C Vacant
D★Moore Wanda
722 Baker Julius
724 Moore James
726 Dunn Ralph M
727 Taylor Lottie 828-6039
728★Linny Lina
729 No Return
730★Cannady Roy M
WORTH INTERSECTS
800 Collins John E ◎ 832-5374
811 Haugh Etta M Mrs ◎ 834-2615
814 Elliott Dwight
816 Pulley Evelyn J 833-7847
820 Mitchell Elsie M Mrs 832-5244
SMITHFIELD INTERSECTS

8

BLEDSOE AV INTERSECTS
900 Providence Holy Church (Side Ent)
909★Moore Jenkins
911 Glenn Steph Jr ◎ 834-1729
912 Apartments
A Vacant
B Fields Barbara 821-5304
C Davis Earlean D 821-3160
D Wilson Howard
915★Buckiham Clifton 832-8481
916 Hubbard Cornelia 832-8696
918 Conner Rosebud A Mrs ◎ 832-0265
919 Brown Sallie S Mrs
920 Vacant
920½ Price Phyllis 832-5045
921 Jefferson Geraldine H Mrs 832-8049
922 Jones Maggie M Mrs ◎ 833-4878
LEE INTERSECTS
1100 Crowder Saml L 834-4808
1103 Cooke Susie ◎ 834-2428
1105 Ray Flonnie Mrs
1107 Sanders Ernest L ◎ 833-6450
Jones Marlene S Mrs 828-5076
1108 Hicks Lula M Mrs 828-2411
1109 Dolby Norma 832-3175
1110 Hicks Coley S Mrs 828-2411
1111 Lily Of The Valley Free Will Baptist Church
1112 Vacant
1117 Hinton Margolas 832-4315
1118★Harrison Ernestine
1119 Cole Jessie M Mrs 832-0824
1120 Vacant
1121 Justice Eliz D Mrs ◎ 828-1576
1122 Grimes Ivey 834-5504
1125★Rogers Mozell
BRAGG INTERSECTS
1202★Henry Hazellene 834-8953
1203 Taylor Carrie W 832-0654
1205 Alston Esther 832-6914
1206 Smith Robt L ◎ 8[illegible]-5144
1207 Boykin Dorothy
1208 Wilson J Clarence ◎ 828-1969
1209 Vacant
1210 Taylor Eva A 821-4581
1211 Harrington Nettie Mrs 834-5857
1213 Chavis Janie B Mrs ◎ 828-4916
1215 Gervin Jonnes 755-1179
1215½ Gervin David L
1221 Harris Cannady Mrs ◎ 834-5730
1230★Bunch Barbra
BRANCH INTERSECTS
1300a Winters Sandra J ◎ 834-2013
1300b★Welloby Deloris
1300c No Return
1300d Vacant
1302 Simon Sarah ◎ 834-7271
1303 Latham Fannie V Mrs ◎ 833-2004
1304 Caldwell Annie B Mrs ◎ 829-0813
1308 Girling Nellie ◎
1312 Edger Wm ◎ 833-4523
1313 Dupree Arnold A 833-0531
1315 Brown Rebecca B Mrs 828-3668
1316 Herndon Lenn R ◎ 833-6296
1320★Harris Cynthia J 828-7308
HOKE INTERSECTS
ZIP CODE 27610

Premier Cut & Style Shop
HAIR DESIGNS FOR MEN AND WOMEN
3820 MERTON DR.
RALEIGH, NC 27609
BUS. 781-6145
RES. 872-2667

BLOUNT ST 1982

INSURE
YOUR Independent Insurance AGENT
2900 ESSEX CIRCLE
781-1115

29

N BLOUNT ST—Contd
1012 Pilot Baptist Church 828-9810
CEDAR ENDS
1101 Ferguson Otis
1103 Walters Donald R 833-9037
1105★Hinnant James L 828-1251
1109 Dickson Jerry D 832-9606
1111★Edwards Ricky
1113★Morgan Joe 821-3918
1115★Locklear Mary Mrs 834-2449
1116 Central Wake Optional School 755-6176
POPLAR BEGINS
1117 Armstrong Raymond B
1119 Poole Thos
1121 Wilson Brenda
1123 Faison Levi
1125 Jackson Lena S Mrs
1126 Smith Nell 829-1050
1127 Spivey Kay 834-7215
1128 Piedmont Aluminum & Insulation Inc 821-3874
Bishop Furniture & Upholstering Inc 829-1200
1129★Mann James L 828-8409
1130 Halifax Missionary Baptist Church 755-1194
1131 Tolbert Mamie Mrs 828-4097
1133 Workman Annie M 833-6769
1135 Dove Mary J 832-9309
1137 Vacant
1139 Poole Jessie A 833-4446
1141 Watkins Vallie 832-2451
1143 Poole Thos
MULBERRY BEGINS
C S X INC CROSSES

2

BLOUNT ST S —FROM 200 NEW BERN AV SOUTH AND SOUTHWEST

ZIP CODE 27601
11 Vacant
MORGAN ST INTERSECTS
101 Bradley's Service auto reprs 834-5727
105 Vacant
108 Bradley Roofing Co (stge & wkshop) 832-4107
109 State Admn Office Of The Court (print shop & sup rm) 733-7284
112 Custom Auto Detailers 821-2942
120 Brooks Appliance Co 833-4686
122 Williams Music Co 836-9502
122½ Emory's Body Shop auto reprs 828-9429
HARGETT ST INTERSECTS
220 Capital Carolina Corp printing 832-8316
222 Bargain Center genl mdse 832-5076
224 Bargain Center (Overflow)

4

MARTIN ST INTERSECTS
305 North Carolina Paper Co Inc whol 832-6742
309 Smith D O Co Inc beauty & barber sups 832-5532
316 Vacant
WOLFE BEGINS
322 F C X Annex
325 A E A Of Raleigh Inc whol automotive 832-7574
329 Vacant
DAVIE INTERSECTS
403 Vacant
406 Vacant
410 Terry's Grill 832-6872
Terry Mary E Mrs 832-6872
410½ Vacant
415 G S A Interagency Motor Pool
422 Vacant
423 Lincoln Cab Co 832-8807
423½ Lincoln Cab Co parking lot
424 Vacant
425 Church Of God & True Holiness
427 Prince Hall Masonic Temple
Excelsior Lodge No 21 (F & A M)
Masonic Hall
Widow & Son Lodge No 4 (F A A M)
428 Twin City Music Co 832-2704
Wig's Garage auto repr
429 Vacant
CABARRUS INTERSECTS
500 Clayton Service & Grocery gas sta 833-7179
501 Tupper Memorial Baptist Church 834-7249
502 Vacant
502½ Hinton Nehimiah
503 Johnson Frank Jr ◎
505 Quality Upholstery 834-3256
507 Vacant
508 Jones Latta E ◎ 833-0448
510 Freeman Lillian C Mrs ◎ 834-3731
STRONACH'S AL ENDS
513 Vacant
515 Hinton James D photog 833-6095
517 Blount Street Billiard Parlor
519 Chavis & Ligon Funeral Home 821-7915
519½★Chavis Wm R 828-4460
524 Debnam Geo C phys 832-1667
527 Ebony Cab Co (Garage)
529 Ebony Cab Co 834-4883
Nowell & Gill Garage 755-9297
LENOIR INTERSECTS
600 Community Drug Store 832-8538
602 Liles Community Grill
604 Community Laundromat self serv
607 Davis Richd E 832-5657
609 Alston Alger 833-3994
611 Alston Roman
613 Phillips James W
615 Peebles Maggie 833-3480
617 Williams Cora L Rev 834-3883
619 Potts John
621 Phillips James W 834-9375

10

SOUTH INTERSECTS
701 Wade Florine L ◎ 833-9837
WORTH INTERSECTS
SMITHFIELD ST INTERSECTS
803 Harris Barber College 834-3134
813a Jones Raymond 829-1093
813b Harrison Elsie S Mrs 828-2881
813c Vacant
813d Ballentine Cecil
819 Pearson Hazel 832-1799

8

BLEDSOE AV INTERSECTS
900 Providence Holy Church 833-0104
902 Logan Eug Jr ◎ 828-7256
903 Haynes Beatrice S Mrs 755-0928
904 Mc Laughlin Roy L ◎ 833-0103
904½ Powell's Beauty Shop 832-0002
905 Williams Josephine G Mrs 834-4897
906 Dunn Christine 833-7653
907 Vacant
908 Simpson Frank ◎ 828-4057
912★Powe Georgia J 832-5893
917 Sawyer Mary
Utley Doris 834-6327
919 Becoat Patsy H 821-3713
919b Harris Minnie L 833-3213
924 Greater Christ Temple
930 Taylor Joe L 832-4454
LEE ST INTERSECTS
1002 Blango Ruphus ◎
1101 William Cornelia 833-0596
1103 Jones Bill
1105 Parker Lizzie
1106 Sanders Thomas ◎ 828-2082
1107 Pouncey John F ◎ 833-0898
1108 Hunter Ada M ◎ 833-7859
1109 King James 828-3969
1110 Hinton L A ◎ 833-4996
1111 Macedonia Apostle Holiness Church
1112 James Mic 829-9325
1113 Craven Montrose ◎ 833-5869
1115 Thomas Irene Mrs 833-6684
1117★Leroy Boone
1128 Johnson Lillie C Mrs ◎ 833-1152
1132 No Return
BRAGG INTERSECTS
1201 Carolina Coach Co genl ofcs 833-3601
BRANCH INTERSECTS
1316 Rogers Oil Co Inc 834-1641
Rogers Transportation Co Inc 834-1641
1328 Hopkins Oil Co 833-5756
1330 Strother Oil Co 832-7970
HOKE INTERSECTS

6

BLOUNT ST S EXTD —FROM 1330 S BLOUNT ST SOUTH

ZIP CODE 27603
1400 Ralston Purina Co soybean processor 828-4491
1421 Vacant
Pioneer Roofing & Gutter Of Raleigh Inc 833-0239
1425 Newsome Roofing Corp 832-2573
1501 Contemporary Lithographer Inc 821-2211
Contemporary Publishing Co Inc 821-0167
1505 Commercial Bonded Whse
1520 City D O T (Transit Oprns)
1525 Clark Brokerage Co food 828-0703
Commercial Bonded Warehouse Co 828-7288
Ach Brokers food broker 828-9853
Holden G C & Co food brokers 833-3612
Southern Radio Corp 832-1777
Earl Powell Co food broker 833-3069

166

BLUEBIRD CT —FROM JONES FRANKLIN RD EAST

ZIP CODE 27606
4700 Dutch Village Apartments 851-8941
4700a★Mangum James B 851-8502
4700b★Harlow Eugene A 851-8107
4700c★Parrish Mickey
4700d★Rhoney Scott
4700e★Owens Jo Anne 851-7793
4700f★Parrish James
4700g★Renfrow Sheila
4700h★Barnes Sherry
4701a★Pollard Deloris
4701b★Vinal Sue B 851-4397
4701c★Rhodes Teresa
4701d★Coleman Bernard 851-2793
4701e★Brandt Donald 851-2043
4701f★Noble Katherine E
4701g★Bailey C

Ricky Johnson Homes, Inc.
5322 Fayetteville Road • Raleigh, North Carolina (27603)
Telephone (919) 779-1111
1ST QUALITY VALUE AND SERVICE

LANE-HAYWOOD EXECUTIVE PERSONNEL
"Communications Link Between Candidate and Company"
FINANCE/ ACCOUNTING DATA PROCESSING ENGINEERING
2414 Wycliff Road, Raleigh, North Carolina Telephone (919) 781-7526

143
DARIEN DR —FROM 1800 DIXIE TRL WEST 2 NORTH OF LEWIS FARM RD

ZIP CODE 27607
3101 Starck Jack D ◎ 787-1515
3104 Piland John E ◎ 787-6560
3113 Parker John M III ◎ 787-6475
3114 Chenery Peter T ◎ 782-5297
3119 Mc Vay Francis E ◎ 787-5632
3120 Park Hubert V ◎ 787-5711
3125 Watts John H ◎ 781-7172
3201 Childers Cathryn T Mrs ◎ 787-5441
3207 Kelly James F ◎ 787-4309
3208 Nielsen Lowell W ◎ 787-0362
3215 Watkins Wm R ◎ 781-3127
3219 Stephens Stanley G ◎ 782-7099
3225 Durham Harold W Rev 787-4191
RIDGE RD INTERSECTS

67
DARLINGTON PL (OAK PARK) FROM CONNELL DR SOUTH 1 WEST OF WEAVER DR

ZIP CODE 27609
4100 Hurst Carl A ◎ 787-3625
4104 Olson Clifford M ◎ 787-7561
4105 Hendry Robt N ◎ 787-0550
4108 Pridgen Virginia E Mrs ◎ 782-6049
4109 Helle Rob ◎ 781-5691
4112 Watts Lester T ◎ 787-9230

24
DART LA —FROM 216 HECK ST EAST 1 NORTH OF E JONES ST

ZIP CODE 27601
13 Vacant
STATE ST INTERSECTS

54
DARTMOUTH RD (FARRIOR HILLS) FROM SIX FORKS RD EAST 1 SOUTH OF E LASSITER MILL RD

ZIP CODE 27609
34 Jeffreys Thos B ◎ 787-0511
CAMELOT DR INTERSECTS
100★Twang Peter ◎
105 Gay Delbert Realty Co 787-7714
Gay Delbert P ◎ 782-1399
109 Byrd Sally C 787-3507
110 Herring Wm B Jr ◎ 787-2420
113 Forsythe Maydell C Mrs ◎ 787-0870
116★Schmitz Raymond ◎
117★Huang Kenneth ◎
120 Allen Clarence B ◎ 787-3661
121 Pridgen Faye A ◎ 787-2207
125 Loftin Ronald M ◎ 781-4208
126 Shaffer David L ◎ 781-4080
130 Woodard Sign Co 787-2002
Woodard Roland D ◎ 787-2002
ROCKDALE DR BEGINS
200 Mc Hugh Patk M ◎ 787-7170
201★Warren Dale ◎ 781-6944
206 Ringrose Helen F Mrs ◎ 787-3418
207 Stegall Charles B ◎ 787-5741
210 Eggert Steven J ◎ 787-0054
213 Henninger Robt P ◎ 787-2203
216★Ray David ◎ 782-7762
217 Pendergrass Coye L ◎ 787-6198
220 Denning B R 782-1119
221 Smith Wm B ◎ 787-0877
WOODSIDE DR BEGINS
300 Austin Michael R ◎ 787-7970
301 Buttler Tom K
305 Grissom Vernon 781-9744
306 Williams Malcolm L ◎ 787-3519
310 Bailey Cora J Mrs ◎ 787-3427
311 No Return
314 Stallings Charles F ◎ 781-9428
LAMBETH DR INTERSECTS
400 Matthews S Harold 787-3609
403 Dixon Emilo J ◎ 787-6654
404 Cardon Marvin G ◎ 781-0772
408 Fox Wm D ◎ 787-0880
409 Smith John D ◎ 782-4579
412★Kennedy W L ◎

156
WINDSOR PL INTERSECTS
500 Tikvart Joseph A ◎ 781-7894
504★Andrews Peter V 782-8576
505 Mc Kellar Franklin N Jr ◎ 782-1045
508 Greer Philip E ◎ 782-6647
509 Burdett Richd C ◎ 787-0249
512 Nutter Charles D ◎ 787-6142
513 Todd John C ◎ 787-4081
517★Gurkin L Michl ◎ 782-0778
521 Lamm Wm E ◎ 787-5865
601★Flammia Dayle 782-9680
BREVARD PL BEGINS
604 Moran Wm F ◎ 787-8156
605 Smith Charles W ◎ 782-2763
608 Flournoy Robt N ◎ 787-0495
AMHERST LA BEGINS
700 Donnelly Joseph J ◎ 781-1250
704 Micham Richd F ◎ 787-7349
705 Mangum Wallace S ◎ 782-7057
708 Furr Wm J Rev ◎ 781-5626
709 Arneke Geo R ◎ 787-6816
712★Bountree Eug C Jr ◎ 781-4570
713 Gilbert Richd D ◎ 787-7443
716 Matthews Richd G ◎ 782-6044
720 York Theo H ◎ 782-7131

66
DAVIDSON ST (NORTH HILLS) FROM 4600 PAMLICO ST WEST 1 SOUTH OF BICKETT RD

ZIP CODE 27609
600 Barclay Wm J ◎ 787-6000
601 Mc Donald Howard O ◎ 782-2497
604 Lane Frank ◎ 787-2124
605 Hunt Charles L ◎ 787-1398
PITT ST ENDS
608★Nelson Douglas T ◎ 781-6566
612 Adcock Will E ◎ 787-0801
616 Parker Doris A Mrs ◎ 787-4696
620★Smith B H ◎ 782-6215
YADKIN DR INTERSECTS
700 Aduddell Fred R ◎ 787-2475
704 Elleman Thos S ◎ 782-6685
705 Golden Frank E ◎
708 Denton Randell D 781-5921
709 Safron Jacob L ◎ 782-1331
712 Ridout Gary L ◎ 782-5692
713 Duncan Alex H ◎ 782-6018
716★Southard Robt Jr ◎ 781-9160
719★Lewis Richd V 787-8696
720 Vitaglione Thos J ◎ 782-6082
723 Hayes Robt H ◎ 782-7749
724 Mignacci Alf A ◎ 787-3453
727★Gaskins Johnny S 787-5833
728 Condyles G Edwin ◎ 782-7419
731 Mendler L A ◎ 782-2543
HYDE ST ENDS
801 Sikorski Nicholas I 781-2572
804 Kostick Elliot Z ◎
805 Welby Charles W ◎ 787-7477
808 Morrison Rayburn M ◎ 782-1034
809 Edwards Louie E ◎
812 Mc Burney Matilda M Mrs ◎ 782-5239
813 Harris Kaye F ◎ 787-9775
816 Leippe Charles W ◎ 781-6089
817 Guy Edwin C Jr ◎ 787-7191
820 Grigsby Carroll M ◎ 787-5759
821 Elder Charles C ◎ 787-0882
824 Knoeber Charles R ◎ 782-4623
RICHMOND ST ENDS
900★Green Joseph P 834-8253
904 De Vere Martha P ◎ 781-1282
905 Schubart Chas S ◎ 787-2545
908 Edwards John ◎
CURRITUCK DR INTERSECTS

12
DAVIE LA —FROM FREEMAN ST EAST

ZIP CODE 27601
600 Jones
602 Keith Adaline W Mrs 832-2135
603 Evans Berry ◎ 828-6351
604 No Return

4
DAVIE ST E —FROM 400 FAYETTEVILLE EAST 1 NORTH OF E CABARRUS

ZIP CODE 27601
8 Parking Lot
18 Parking Lot
WILMINGTON INTERSECTS
109 Cooper's Barbecue 832-7614
118 Mc Laurin Parking Lot 834-5405
119 Parking Lot
121 F C X Inc 828-4411
Carolinas Cotton Growers Assn 833-1617
122 Parking Lot
124 Vacant
125 Carolina Co-Operator magazines 828-4411
126 Deliverance Evangelistic Tabernacle Of God
127 F C X Inc (Annex)
Brown Reginald R Insurance Agency Inc 834-3463
Nationwide Insurance Co 834-3463
131 F C X Inc (Annex)
BLOUNT INTERSECTS
203 Mills Paint & Body Shop 832-8913
218 Vacant
BLAKE ENDS

14
PERSON INTERSECTS
300 Davie Street United Presbyterian Church 834-8855
314 Price Inez T Mrs 832-7078
316 Moore Mary D Mrs ◎ 829-9604
317 Talbert Mary B Home furn rms 755-9511
320 Jones Benj F 833-0313
321 Vacant
322 Smith Wade H ◎ 832-7993
324 Peebles Lu Juana P
329a Vacant
329b Vacant
BLOODWORTH ST INTERSECTS
401 Vacant
402 Finley
403 Vacant
404 East End Barber Shop 832-4061
406 Gales Tavern beer
407 Vacant

Heavy Vehicle SPECIALISTS Truck Parts & Service
779-2320
U.S. Highway 70 East, Raleigh
USE ZIP CODE FOR YOUR ADDRESS
MR. ZIP U.S. MAIL

RESERVE LIFE INSURANCE COMPANY
LIFE AND HEALTH INSURANCE TO FIT YOUR NEEDS
AL BARBOUR - DISTRICT MANAGER
787-8460
4208 Six Forks Rd., Suite 324 North Hills Office Mall

1732 NORTH BLVD.
RALEIGH, N.C. (27604)

Storr Total Office Center
Furniture Systems • Space Planning & Design • Office Supplies

TELEPHONE
828-4488

89

E DAVIE ST—Contd
408 East Davie Street Coin Laundromat 755-9722
410 Bell's Grocery 833-9521
412 Davie Street Union 76 Service Station
EAST ST INTERSECTS
501 Walker Geo W dentist 834-4932
504 Wright Body Shop
505 Haymer Maggie Mrs 834-4932
507★Davis Issac
509★Young Galvin
510 Vacant
511 Le Chateau night club
512 Raleigh Rescue Mission Whse 834-0197
PATTERSON LA BEGINS
525★Lee Mary Mrs
526 Ne Smith Jack L
527 Vacant
529★Carter Sheila
ROGERS AL BEGINS
531 Colvin Aredis
WATSON ST BEGINS
DAKAR ST BEGINS

18

SWAIN ST INTERSECTS
604★Donaldson Saydie
606 Williams Holland J Mrs 833-1855
608 Berryman Walter
609 Edmundson Hadie
610 Crowder Annie
612 No Return
HAYWOOD INTERSECTS
708 High Lillie H Mrs ◎ 833-7640
709 Evans James H
710★Branch Carrolin
718½ Highsmith John
ALSTON BEGINS
728 Mc Intyre Simon 833-5961
WALSER ST INTERSECTS
801 Upchurch Floyd 832-3875
803 Collins James C ◎ 755-1460
804 Jones Rosa ◎ 828-4170
805 Saint Matthews African Methodist Episcopal Church 834-0509
806 Vacant
808★Weaver G S 833-4375
MONTAGUE PL INTERSECTS
810★Robinson T A 833-3578
813 Copeland Atlas R ◎ 828-8981
815 Copeland Clinton L ◎ 834-1234
816 Scott Abe J ◎ 832-4232
817 Scott Ransom M ◎ 834-6143
818 Jeffries Harold M ◎ 833-6239
820 Scott Wm J ◎

20

FREEMAN INTERSECTS
904 Davie Street Park
909 Mc Donald Geo Jr
913 Hill Marie J Mrs ◎ 833-6147
STATE INTERSECTS
1001★Moore Sherley Jr 829-1749
1005 Williams Juanita L ◎ 821-4928
1009 Boykin Vernelle L Mrs ◎ 832-2823
1011 Spivey Charles ◎ 833-1120
1013 Morgan Eliz B Mrs ◎ 834-2992
1015 Thorpe Lula S Mrs ◎ 834-5676
1017 Washburn Jas B 755-0167
1018 Hunter Lucille School 755-6940
ZIP CODE 27610
TARBORO INTERSECTS
1103 Bass Hazel Mrs 828-9426
1105 Ahmad Wm F 832-2466
1107 Boykin N Kyle ◎ 833-3694
ROCK QUARRY INTERSECTS
1109 Smith Florence S 832-0902
1111★Clacks James
1115 Dunn Alton
BART INTERSECTS
1303 Park
1304 Robinson Mary L Mrs ◎ 833-0193
1308 Chandler Lula ◎ 828-2985
1400 Carter Wilmoth A ◎ 832-2242
1418 Mc Coy Robt H ◎
MERRY WOOD DR ENDS
1500 Mc Call James W ◎
1512 Goins Cecil R ◎ 834-3093
SHERRYBROOK DR ENDS
1604 Mc Lean W M ◎ 833-9046
1608 Flagg Frank ◎ 834-0901
1609 Turner Frank L ◎ 832-8543
1612 Foy David M ◎ 829-1697
1615 Debnam Geo C ◎ 834-4602
1616 Perry Wm A Jr ◎ 832-4311
BATTERY DR ENDS

103

DAVIE ST W —FROM 400 FAYETTEVILLE WEST TO SOUTHERN RY

ZIP CODE 27601
15 Metro Beauty Shop
33 Wall Otis Jr lwyr 834-9923
Court Reporting Services 832-4114
Perfectly Legal typ serv 832-4114
National Federation Of Independent Business 755-1166
Governmental Relations org

3

SALISBURY INTERSECTS
GALE BEGINS
110 Montgomery Elevator Co 832-4701
112 Wake County Parking Bldg
113 Midas Muffler Shop auto repr 833-4636
118 Vacant
118½ Vacant
120 V & W Brake & Tire Service Inc 832-9834
121 Parking Lot

7

MAC DOWELL INTERSECTS
200 Turner Tire Service Inc 832-7518
201 Wake County Office Building 755-6070
County Dept Of Soc Servs (Intake) 755-6070
County Dept Soc Servs (Business Ofc)
County Dept Soc Servs (Interview Rm)
County Dept Soc Servs (Med Assistance)
County Dept Soc Servs (Eligibility Div)
County Dept Soc Serv (Eligibility)
211 Vacant
220 Mort's Inc engravers photo 828-2887
227 Buffalo Tire And Automotive Shop parts 833-2575
DAWSON INTERSECTS
319 Vacant
320 Vacant
321 Addressing & Mailing Service 832-4155
323 Phillips Sht Mtl (Whse)
COMMERCE PL ENDS
327 North Bros Co 821-5010
328 C P & L (Print Shop & Stationery Store)
330 Vacant
HARRINGTON ST INTERSECTS
412 Cooper & Honeycutt Heating & Air Condtg Parts 832-9421
SOU RY CROSSES

39

DAVIS ST (OBERLIN)—FROM 1800 OBERLIN RD WEST AND SOUTH

ZIP CODE 27608
2611 Wells Ervin Jr 781-5486
2613 White James E 782-7548
2614 Vacant
2616★Booth John
2618 Slatta Richd W 782-8926
2619★Reese Rosana
2620 Mills Julius C Jr ◎ 787-6006
2621 Rochelle James G Jr ◎ 782-0271
2622 Williams Joseph M ◎ 782-0407
2627 Peebles Sarah M Mrs ◎ 787-2422
2627½ Peebles Lolita 787-0262
2631★Smalls Harold J 782-9387
2635 Williams Kathryn ◎ 782-0084
2639 Mc Mahan Robert 787-0765
2640 Blades William B 782-9461
2642 Warren Donovan L ◎ 782-0949
2650 Winborne Thos B ◎ 787-9022
2667 Jordan Robt S ◎ 782-7167
2671 Palmer Patricia G 781-2740
DOVER RD INTERSECTS

348

DAWNWOOD CT —FROM MAPLE RIDGE DR SOUTH

ZIP CODE 27609
700 Vacant
701 Burke Andrew S ◎ 781-3776
704★Dziedzic John ◎ 781-0506
705 Hall Gerald C 781-9488
708 Wills Barbara D ◎ 781-9481
709 Comer Julia ◎ 781-4319
712 Black Henry A Jr ◎ 781-1615
713 Collins Charlotte B Mrs ◎ 782-5977
716 Gwathmey Jas T ◎ 787-5738
717 Wheeler Jay M 781-3585
721 Brown Charles F ◎ 781-9735

19

DAWSON ST N —FROM 300 HILLSBOROUGH ST NORTH 1 WEST OF N MC DOWELL ST

ZIP CODE 27603
16 Anserphone 821-5567
W JONES ST INTERSECTS
201 Solar Film Inc solar energy equip 821-2796
210 State Dept Pub Instruction (Div Community Sch) 733-6086
State Dept Pub Instruction (div of veterans education) 733-7536
215 Coates Albert Local Government Center
North Carolina League Of Municipalities 834-1311
North Carolina Association Of County Commissioners 832-2893
North Carolina School Board Association 832-7024
218 State Div Health Servs (Whse)
228 State Dept (Annex)
LANE ST INTERSECTS
300 Journey's End Motel 828-9081
309 Afghan Roofing Co 832-2799
311 Afghan Roofing Co (SHOP)
DOWNTOWN BLVD BEGINS
315 Precise Machine Tool Co Inc sls of tools 833-3909

ALERT CABLE TV OF NORTH CAROLINA, INC.

APEX - 467-2800
CARY - 467-2800
FUQUAY-VARINA - 828-9939
GARNER - 467-2800
HOLLY SPRINGS - 828-9939
MORRISVILLE - 467-2800
WAKE FOREST - 556-6011
WENDELL - 365-9010
ROLESVILLE - 556-6011

BUICK
AL SMITH BUICK DODGE MAZDA
"SERVICE TO BELIEVE IN"
2511 Wake Forest Rd., P.O. Box 19706 (27619) Phone 828-7481
Dodge

N EAST ST—Contd
219 Daino Frank E ◎ 832-4201
220 Gillen Robt G ◎ 834-1747
221 Mc Ghee Jas E ◎
223 Eagle Kathleen ◎ 834-9494
224 White James M ◎ 829-1032
LANE INTERSECTS
308 Creech Annie M Mrs ◎ 833-9969
309★Harper Danny C
310★Lindsey Charles M
311★Turner Richd A 828-9960

ZIP CODE 27604
OAKWOOD AV INTERSECTS
405 Broyles J Y ◎ 833-0146
407 Eatman Harold
408 Davis Mary A 833-5136
409 Bumgardner Harvey L 828-9872
410 Nancy's Beauty Salon 834-0002
Earp Herbert E ◎ 828-9757
411 Garrity Richd
412 Dishler David E ◎ 833-0157
413 Bagwell Mahlon L 833-8263
414 Rasmussen Paul R 822-8202
415 Thornton Percy 828-4930
415½ Bean Cydne 834-1291
POLK ST INTERSECTS
504 Cash Jim 755-0179
Woodard Stewart 755-0179
507 Parker Eliz B Mrs ◎ 832-4246
509 Roach Ernestine R Mrs ◎ 832-2396
512 Wynne Nannie E Mrs ◎ 832-7010
514 Harris Juanita T Mrs ◎ 832-6315
516★Davison Pamela K 834-3520
517 Ellis Ronald G Jr ◎ 828-3691
519 Tammy Katheleen
520 House Claude H 834-8643
521 Adams & Terry Apartments 832-7783
1 Brewington Janice 828-9271
2★Kirkland R I 833-1550
3 Jenks Vernie J 832-3578
4★Gupton Howard L 833-1325
523 Carver M G 828-5504
523½ Dahl Linda 832-1001
524 Vickers Virginia B 821-7691
525 Hunter Lillian P 832-6084
526★Corley Howard
527 Alex Group Of Public Relation Consultants Inc counsel
528 Maxey Julia B Mrs ◎ 832-4177
EUCLID ST INTERSECTS
529 Thomas N F 821-4189
529½ Wilson Gary C 834-2903
530 Mace Ronald L 832-7162
531 No Return
532 Pollard Joan C ◎ 832-0864
533 Lyles Ruth P 832-1179
534 Page Cath W Mrs ◎ 828-1868
BOUNDARY ST INTERSECTS
603★Fredericks Juliet B 833-6949
605 Esbenshade Phillip R 821-7423
607 Little Edwin 834-5143
609 Armington Richd 832-0690
611 Cooper Alan W 834-5933
616 Ford Jerry W 834-3384
618 Vacant
619 Coleman Bessie R Mrs ◎ 832-5129
620 Vacant
624★Barefoot V 832-0231
PACE ST INTERSECTS
700 Barden Joe ◎ 833-4098
701 Hall Clarence 834-6930
703 Forbes Mamie H Mrs ◎ 834-3313
704 Screener Mae W Mrs ◎ 832-1839
705 Bryan D Anne ◎ 834-7041
706 Holland Pearl S Mrs ◎ 829-9043
707 Holloway Lottie W ◎ 833-5056
FRANKLIN ST INTERSECTS

16

EAST ST S —FROM 500 NEW BERN AV SOUTH 1 EAST OF S BLOODWORTH ST

ZIP CODE 27601
MULLENS LA ENDS
13 City Fire Dept (Eng Co No 3) 829-1911
MORGAN INTERSECTS
32 101 City Cemetery
HARGETT INTERSECTS
208 Morrison Dan A 828-6513
212 Reeves Rose
218 Scarborough Dorothy B Mrs
220 Mc Clain Seimon
229 Complex Fantasy Beauty Salon 833-9957
Professional Style Shop 828-8638
229b Beauty Nook Salon
231a North Carolina Mutual Life Insurance Co 832-2904
231b City Voter Registration Office

14

MARTIN ST INTERSECTS
303 Irving-Swain Press Inc 832-4374
305 Mc Millan Lelia 834-1036
306★Mc Arthur Gloria A 833-0490
306½ Scott Doris
308 Collins James L 834-3503
310 Mathis Mollie L Mrs ◎ 834-2373
312 Vacant
313 Vacant
313½ Coverner Mattie 834-7118
315 High Gloria L 833-8694
317 Rainbow Cab Co 832-5722
319 Staton's Motel & Restaurant 836-9597
321 Purcell's Paint & Body Shop 821-2114
322 Smith Temple Freewill Baptiat Church 833-8647
DAVIE ST INTERSECTS
414 Cooling Systems Supplies Inc 828-4388
Raleigh Welding Works 828-4379
416 Pretty Restaurant & Lounge
419 Mitchell Willie 832-8127
420 Wilkins Car Cleaning And Repair 832-1477
CABARRUS ST INTERSECTS
508 Sonivia's Inn Club
509★Moore James 755-0920
510 Phillips Cecelia 834-2274
510½ Green James
511 Reed Vermelle J Mrs
512 Pulley Geraldine Mrs
513★Worthen Loretta 834-5620
514★Davis Margt
515 Brewer Ada 828-3194
516 Harris Lovie C Mrs ◎ 833-6359
517a Newton Marvin
517b Riddick Laura 832-6749
517c Douglass David A Jr 834-8162
518 Wilcox Wm H 832-4174
518½ Cotten Floya S ◎ 833-0352
522 Malone John ◎ 828-1933
527 Smith Bertha M Mrs ◎ 833-7784
LENOIR ST INTERSECTS
605 Vacant
607 Harris Gertrude H Mrs ◎ 832-7889
609 Smith Laura J Mrs 834-5055
611 Parks W Clemon ◎ 832-0411
613 Wells Evelyn Mrs ◎ 821-3023
615 Irving Charles G ◎ 832-4925

10

SOUTH ST INTERSECTS
701 Vacant
707 Jones Thos ◎ 832-1872
709 Davidson Clarence E ◎ 829-0579
711 No Return
712 Jones Wm D 834-5675
714 Hough Don T ◎
715★Dixon Bessie
716 Vacant
717 Baker Jas E
719 Clanton Josephine M Mrs ◎ 832-3264
720 Vacant
721a Tucker Cora J 833-5193
721b Feimster Dorothy 828-6879
722★Haywood Orrin R Jr ◎
723 Watkins Alex L ◎ 832-2445
724 Vacant
725 Merritt Mozelle D Mrs ◎ 829-9051
725½ Merritt's Beauty Shop
WORTH INTERSECTS
801 Moses Mabel E Mrs ◎ 832-2710
802 Greene John P ◎ 833-6371
804 Watson Willie
809 Richardson Gertrude G Mrs ◎
809½ Vacant
811★Davis Rachel

14

812★Mc Neill James E 828-4240
814 Dunn Earnest 829-1138
815 Wilson Lena M ◎ 834-7073
816 Vacant
817 Carolina Power & Light Co (sub sta)
818 Pendergrass Brenda
818½ Miles Ralph D
820 Watson Deborah
820½ Dunn Bessie P
EAST STREET BEGINS
SMITHFIELD ST INTERSECTS

8

BLEDSOE AV ENDS
904 Williamson Donzell Jr 832-0683
905 Mordecai Adlyn ◎ 832-5352
906 Evans Mary Mrs ◎ 828-0074
908 Gibson Bertha G Mrs ◎ 832-3908
Bradberry Martha J Mrs 834-6375
909 Williamson Donzell ◎
910★Matthews Vivian ◎ 828-6509
911 Haywood Princess A Mrs ◎ 829-1847
912 Fogg Bryant Jr 833-9823
913 Brown James W 832-8029
914 Muldrow Roger A 828-8539
916 Jones Gloria H 3 832-9065
918 Harris Gordon Ann ◎ 828-6499
921 Toole Etta D ◎ 834-1407
925 Sorrell Junious N ◎ 828-7322
929 Curtis Wm A ◎ 834-7473
931 Vacant
931a Gause Jeffery
931b Plummer Lovie B
1103★Hinton Thurso 828-0794
1105 Upchurch Walter L 829-9577
1106 Vacant
1107 No Return
1109 Johnson Mary A 828-1475
1112 Vacant
1113 Sanders Ronnie M ◎ 828-0423
1114 Roberson Tempia Mrs
1115 Mc Coy Almo ◎ 834-2695
1116★Occatree Sarah
1117 Mc Alister Jettie W Mrs ◎ 834-2089
1118 Edwards Mary A Mrs 828-0871
1120 Vacant
1129 Lasister Charlie K ◎ 834-2105
BRAGG INTERSECTS
1200★Hunter Lula
1200½ Haywood Sylvia 832-0965
1201 Apartments

FILMONT COMMUNICATIONS CO. INC.
Mobil Radio—Sales—Service—2Way Radio
(919) 833-9324 and 834-1009
200 W. PEACE ST. (27611)

Who's Who- and Where?
Such questions can only be answered by the Directory and that is where people look when they want to buy.
Are you properly displayed therein to get the business?

Stran
The way to build today.
Subsidiary of National Steel Corporation
F. A. MILLER CONSTRUCTION COMPANY
TURN KEY DESIGN AND BUILD
INDUSTRIAL - COMMERCIAL - RESIDENTIAL
Hwy. 54, Drawer N Cary, N.C. (27511) Phones 467-6104 and 467-6105
N.C. LICENSE NO. 3890
GENERAL CONTRACTOR

HARGETT ST 1982

TELEPHONE 829-4500
THE RALIEGH TIMES
TELEPHONE 829-4770
215 S. McDowell St. Raleigh NC (27602)

First Free Will Baptist Church and Raleigh Christian Academy
...a Ministry and part of our church
872-2215
2110 Trawick ½ Mile From Tower Shopping Center

150

HARDIMONT RD—Contd
5★Reeves Dorothy 872-9090
6★Evans Alice
7 Eitingon Leo 876-9155
8 Miner Kent M 876-9650
9 Beeler Paula 876-5043
10★Stone Vickie 848-3118
11 Andrews Grady P Jr 876-3268
12★White Donald L 878-0376
13 Ajinomoto Corp
14 Mc Clurey Marcus
15 I B M
16★Fish L'Tanya 872-8557
1408 Fast Fare Convenience Store gro 876-3419
1409 Apartments
Apt1 Owen Hugh R 876-0963
2 Cheek Juanita G 876-8778
3★Anderson Nancy T 876-1992
4 Bryant Maude E 876-2029
5 Mc Millan Chalmers 872-3279
6 Brown Mc Craven
7 Williams Brenda
8 I B M
1413 Apartments
1★Marable Terrance 872-2544
2★Kansian Ammen
3 Vacant
4 Moseley C S 872-2720
5★Gagnon Robt B 872-2295
1420 Wachovia Bank & Trust Co N A 755-7755

36

HARDING ST —FROM 1400 WAKE FOREST RD EAST 1 NORTH OF FRANK ST

ZIP CODE 27604
402 Penny Robt S ◎ 833-8195
403 Vacant
404 Dillon David A ◎ 821-0249
404½★Cornell Clyde W 834-1998
405 Dodd Mark R
407 Moxley Helen M 833-8714
408★Tichenor Dwight E 821-3161
409 Vacant
412 May Macy H Mrs ◎ 833-8027
414 Gay Donnie 829-9511
416 Widenhouse Donald W 834-8809
417 Bradford Arth E ◎ 828-9819
418 Jones Lena B Mrs ◎ 832-4992
419 Burgess Marshall S ◎ 829-0713
420 Crowder Hildreth Mrs ◎ 832-1186
420½ Shattuck Wesley J 833-4593
423 Pattishall Edith M ◎ 832-5342
WATAUGA ENDS
500 Beasley Roy D ◎ 828-6529
501★Olson-Schwerin Mark E 832-6020
502 Robbins Michl R ◎ 834-2447
503 Barbour George H Plumbing Co 833-7152
Barbour Geo H ◎ 834-9193
504 Hunter F Mitchell ◎ 832-7195
505 Griffin Johnnie R ◎ 832-1387
506 Vacant
507 Hartsfield Wm A ◎ 833-1326
508★Perusha Annette 833-0348
509★Aken Helen 821-5351
510 Austin Gene W ◎ 833-8544
511 Honeycutt Henry D ◎ 834-9425
CLIFTON INTERSECTS
600 Taylor Milton H ◎ 834-0496
601 Fort Lottie S ◎ 829-0885
602 Barnette Reginald ◎ 833-7281
603 Mills Ronald K 833-5190
604 Williford L H ◎ 829-9396
605 Massey Walter H ◎ 834-5582
606★Frost Susan H ◎ 832-5900
607 Pursinger Helen S Mrs ◎ 834-2811
608 Jackson Katie P Mrs ◎ 834-5642
609 Wall Lee E ◎ 834-9666
610 Newcomb Laura H Mrs ◎
611 Creech Billy R ◎ 828-8837
612 Mendenhall Gladys S Mrs ◎ 834-1988
613 Bunn Junius R ◎ 834-1964
615 Cotton James E ◎ 832-3460

76

HARDWICK DR —FROM 7500 HAYMARKET LA EAST

ZIP CODE 27609
7804 Jones Bertram A ◎ 847-1917
7805 Riggsbee Commie W ◎ 847-6492
7808 Patterson Roger A 847-1761
7809 Brock Herman ◎ 847-0138
7812 Hudgens Tom ◎ 847-0396
7813 Rhyne Jas L ◎ 847-1380
7816 Ledet Robt F ◎ 847-8536
7817 Lee Ann ◎
7820 Rawls Saml K ◎ 847-0782
7821 Lynch Gregory ◎ 847-0431
7824 Zimmerman Eugene A ◎ 847-1209
7825 Pray Mark H ◎
7828 Vacant
7829 Vacant
7900 Sanwald Roger C ◎ 847-1260
7904 Kruppa Chas D ◎ 847-0477
7905 O'Sullivan Edw J ◎ 847-1205
7908★Howe J
7909 Reese Richd A ◎ 847-1410
7912 Dail Wm H III 847-7299
7916 Mc Ginn Richd B ◎ 847-6789
7920 Arundel Earle E Jr ◎ 847-1906

2

HARGETT ST E —FROM 200 FAYETTEVILLE EAST

ZIP CODE 27601
5 Vacant
8 Raleigh Health Foods 833-7837
9 Vacant
10 Fashion Image clo 834-3346
11 Blanche's Center Grill 755-9400
12 Patrick's Shoe Fashions 834-2160
12½ Stuart's Beauty Basket 832-5739
13 Mechanics & Farmers Bank 821-4611
14 Plaza Sports Center 834-5450
15 Vacant
16 Moton Lester R jwlr 828-5052
18 Downtown Wig Mart 832-4918
20 Goodman's Ladies Shop clo 832-1285
WILMINGTON INTERSECTS
104 Triangle Financial Service income tx acctg 821-0170
106 Vacant
108 Helping Hand Mission 755-9030
110 Baker's Shoes 828-8750
111 Heilig-Levine Furn Co (Side Entrance)
112 Tucker G S & Bros Inc furn 832-2041
115 Capital City Barber Shop
115½ Carnage Fred J lwyr 832-7332
Dot's Beauty Salon 828-7598
117 Vacant
119 Stage Four Club 755-9282
126 Hamlin Drug Co 828-2485
126½ Hunt Christopher L phys 833-3983
Thigpen Blue & Stephens lwyrs 833-1931
128 Vacant
130 Vacant
131 Acme Realty Co 832-0956
131½ North Carolina Educators Credit Union Inc
Haywood Charels D dentist 834-7688
Lucy's Beauty Salon 832-3810
132 Vacant
133 Lane David P dentist 832-1661
134 Vacant
BLOUNT ST INTERSECTS
201 A & P Food Stores br 832-3368
217 Tabernacle Baptist Church (educ bldg)
PERSON ST INTERSECTS

16

PERSON ST INTERSECTS
306 Keen Josie 832-6088
314 Raleigh Rescue Mission Inc The 828-9014
330 Johnson Eliz J 834-2007
BLOODWORTH ST INTERSECTS
402 Jacobs Virginia 821-4695
408★Jones Lenora 828-4005
412a★Hamlet Deloris
416 Vacant
EAST ST INTERSECTS
524 Forte Susie A
528 Vacant
543a Dublin Patricia A
543b Brown
MONIE LA BEGINS
547 No Return
547½ Conyers Virginia
548 Cooper Mable M Mrs ◎ 833-3467
548½ Kelly John
549 Apartments
1 Whitker Dorothy J
2 Williams Mary E
3 Wilson Mary E
4★Williams Iredell
5★Mateen Omar
6 Means Jackie
7★Thompson Audrey
8★Keene Phyllis
9★Jones Betty J
10★Johnson Rosa L
11 Means Cynthia
554 Young Women's Christian Assn (East Raleigh Br) 834-7386
567 Wake County Opportunities Inc 833-2885
SWAIN INTERSECTS

18

602 Jeffries Mini Mart gro 834-9061
603a Vacant
604★Davis Mable H 834-3188
608 Vacant
612 Brown Ella M 834-5164
612½ Bush Alice
613 Vacant
614 Bostic John
615 Whitley Reather 821-4929
619 Hedgepeth Lois C Mrs
619½ Duncan Vinson
HAYWOOD INTERSECTS
627 Campbell Luther 828-7004
627½ Dozier Lucy Mrs 834-0296
POWELL AL INTERSECTS
702★Mc Keithen Geneva 833-2676
703 Jones Alex
704a Hall Emma
704b Harington Delores
705 Young Henry E 833-5455
708 Mc Queen Marvin ◎ 834-2944
709 Thorpe James R 833-8536
710 Ratcliff Wm 829-1540
711 Lyon Annie M 833-2687
711½ Vacant

WHERE TO BUY IS AS IMPORTANT AS WHERE TO SELL GOODS

TRI-CHEM Liquid Embroidery
P.O. BOX 51149 (27609)
MAE NEWBERRY - LEADER
Hostess a Class - Earn Free Gifts
For Complete Information Look Under "Crafts" In The Buyers Guide
TEL. 876-1739
RALEIGH, N.C.

SIR WALTER OPTICIANS
A COMPLETE OPTICAL SERVICE
HEARING AIDS and BATTERIES
710 W. Johnson St. (27603) 821-1465

LORIMER RD—Contd
1209★Miller Robt H ◎ 851-7692
1210 Church Ronald K ◎ 851-8878
1213 Kearins John J ◎ 851-4533
1214 Black Mary A Mrs ◎ 851-3479
1217 Penny Linwood S ◎ 851-6262
1218 Burney Charles ◎ 851-2389
1220 Johnson Wallace R ◎ 851-3651
1225 Chandler Richd E ◎ 851-2153
1226 Gay Robt W Jr ◎ 851-5395
1233 Young R Lloyd ◎ 851-2398
ONSLOW RD INTERSECTS
MERWIN RD BEGINS
1300 Sawyer Raymond C ◎ 851-5485
1302 Johnson Charles R ◎ 851-3982
1303 Johnson Junius E Jr ◎ 851-2152
1304 Hill Charles H ◎ 851-2090
1307 Apperson Charles S 851-6913
1314 Trimble Geo C ◎ 851-4264
1315 Pruitt Wm W ◎ 851-5363
1319 Philip Abra 851-6958
1321 Pallas Fred C 851-8209
1400 Brannon Yevonne S 851-2805
1401 Kunselman Mahlon B ◎ 851-0301
1402 Morris John D 851-2083
1404 Jett Jackson B Jr ◎ 851-4167
1408 Cox Charles E ◎ 851-4584
1412 Wilson Phillip R ◎ 851-3932
1413 Carrino James J ◎ 851-4463
1417 Under Constn
1420★Robinson Ralph 851-8820
1424 Manoglu Omer ◎
1501 Grandage Arnold H E ◎ 851-4293
1509 Isley John M Jr ◎ 851-5584
1540 Western Boulevard Presbyterian Church 851-4713
Western Boulevard Presbyterian Church Day Nursery 851-4713
1600 Combs A B Elementary School 851-6434
KAPLAN DR BEGINS

40
LORRAINE RD —FROM 3026 MEDLIN DR NORTH 1 EAST OF DIXIE TRL

ZIP CODE 27607
1607 Pyles Lucille ◎ 787-6523
1610 Lee Timz A ◎ 787-4216
1612 Van Dyke C Gerald ◎ 782-3458
1616 Pearson Walter G ◎ 787-6521
1617★Lea Russell ◎
1619 Birch Ellen A ◎ 781-3460
1620 Parkins Ervin J ◎ 787-6293
1621 Walker Danl E Jr 782-7115
1623 Roberts Judy Mrs ◎ 787-7628
1624★Tuttle Derry D 782-1622
1625 Peele Francis W ◎ 787-5034
1628 Parham Edna Mrs ◎ 787-6352
1631★Parker George B D ◎ 782-7421
1632 Moore Patricia A ◎ 781-0388
DEVONSHIRE DR INTERSECTS

136
LOUISBURG RD —FROM 1600 WAKE FOREST RD NORTHEAST 1 NORTH OF NORTH BOULEVARD

ZIP CODE 27604
NORTH BOUNDARY ENDS
1600 Vacant
1602 Scotty's Muffler

42
LOUISE ST —FROM SOLAR DR EAST 1 NORTH OF GRANTLAND DR

ZIP CODE 27610
1800 Burton Marilyn 834-3961
1804 Nichols James 829-0099
1805 Vacant
1808 Robinson A P 833-1231

14
LOVE'S LA —FROM 317 E DAVIE ST NORTH ½ BLK EAST OF PERSON ST

ZIP CODE 27601
319 Alford Cora
DAVIE ST INTERSECTS

46
LOWDEN ST —FROM MEDWAY DR EAST 1 NORTH OF PINE DR

ZIP CODE 27608
2301a Newberry Betty J 821-7138
2301b Vacant
2301c Adams Rebecca A 821-0125
2301d Vacant
2319a★Hartley C E 821-2748
2319b★Earnshaw David A 834-8540
2319c Prior Vickie D 828-8399
2319d Warner Lois J 834-7211
2331a Vacant
2331b★Sutton Helen J 834-3029
2331c Vacant
2331d Vacant
2331e Vacant
2331f★Watson N Sandra 834-5802
2331g★Witt S L 821-5680
2331h Smith Maureen 832-7985
2343 Nichols Ronald 834-4700
2345★Davenport P S 834-9612

342
LOXLEY PL (LONGVIEW GARDENS) FROM CHATHAM LA WEST 2 NORTH OF MILBURNIE RD

ZIP CODE 27610
1100 Learn Richard T 821-3479
1101 Taylor Wm L ◎ 834-3052
1104★Allen Mitchell ◎
1105 Mc Cabe Gene A 755-0211
1109 Beavers Ralph D ◎ 833-2374
1113 Kelly T Forrest ◎ 828-9412

63
LUBBOCK DR —FROM 700 GLEN EDEN DR NORTH

ZIP CODE 27609
3401 Edwards Jack D ◎ 782-9783
3404 Yankoglu Nicholas K ◎ 782-4910
3405 Dozier R Graham Jr 782-3613
3408 Willett Donald R ◎ 781-4327
3409 Worley Sam H ◎ 781-4604
3500 Kanipe John T Jr ◎ 781-9098
3501 Milner Ernest I ◎ 781-6343
3504 Wagner Nicholas III ◎ 787-2477
3505 Hedspeth Saml D ◎ 781-3235
3508 Taylor Hoyt L ◎ 787-8759
3509 Seely Alf R ◎ 782-3392
3512 Bledsoe James A ◎ 781-3546
3513 Rendleman David A ◎ 781-2496
3517 Goodnight James H ◎ 787-9467
3601 Stanley Wade ◎ 782-8305
3604 Wilder John ◎ 782-7876
3605 Crowder Robt R ◎ 782-4578
3608 Leal Raymond ◎ 781-2608
3609★Mathews John F 782-3322
3612 Watters John L 787-6400
3613 Thompson Rutherford B Jr ◎ 787-1703
3616 Gallant A Ronald ◎ 787-4767
3617 Foster Wm W 782-3355
3624 Pierson Willard C Jr ◎
3628 Sauter F Albert ◎ 787-0718
3632 Stamey Ronald G ◎ 781-3397
3701 Fischer Herbert C ◎ 781-1795
3705 Delaplain J C ◎ 787-7073
3706 Auman Geo L ◎ 787-7721
3708 Brown Wallace D ◎ 832-5828
3709 Michael Carl E ◎ 781-1354
3712 Courville Robt J ◎ 787-7155
3713 Jones Geo W ◎ 787-5366
3716 Phillips Chauncey ◎ 782-3774

50
LUCERNE PL (BRENTWOOD)—FROM 2926 BRENTWOOD RD EAST

ZIP CODE 27604
2904 Farthing Jim 872-7485
2905 Foster Thomas F 876-6721
2908 Vacant
2909 Sanderford Robt W ◎ 872-5865

42
LUMPKIN ST —FROM 1700 POOLE RD SOUTH 1 EAST OF CITY LIMITS

ZIP CODE 27610
100 Rodgers Willie ◎
104 Johnson Evelyn G Mrs ◎ 833-9331
108 Goodman Jimmie ◎
112 Everett Ruth ◎ 833-6771
116 Turner Thos E ◎ 833-5020
DALLAS BEGINS

42
LUNAR DR —FROM GRANTLAND DR SOUTH 1 WEST OF PEYTON ST

ZIP CODE 27610
700 Brown Wannamaker ◎ 834-5417
704 Riley Joseph 755-1876
708 Barber Cath Mrs ◎
709 Leach John Jr
712 Hopkins Lovie ◎ 834-9184
713 James Otis O ◎ 832-0556
716 Vick Samantha 821-4295
717★Caviness Jasper 833-5354
720 Upchurch Arth Jr 828-5629
721 Harris
724 Moore Deborah
725 Shepard Reuben Jr
728 Mc Lean Annie M Mrs 832-0750
729 Snelling James M Jr ◎
732 Williams Melvin 834-9402
733 Laws Virginia Mrs ◎ 832-6076
736 Newton Mary M
737 Tomlinson
740 Johnson Willie
741 Crowder Minnie Mrs 821-7069
744 Wright Saml L 833-8743
748 Mials Maurice Mrs
749 Alston John D 833-0430
752 Bridgers Jesse F ◎ 828-2560
753 Hudson Naomi ◎
Lunar Street Park
757 Rowe Hezekiah ◎
760 Mc Koy John R 828-7887
763 Bailey Neil ◎ 834-4475
764 Cooper Wm Lee

719 N. Person St., P.O. Box 11128 (27604) Phone 833-1858
● Rubber Stamps ● Notary and Corporation Seals ● Engraved Signs ● Pre - Inked Stamps

TROPHIES — PLAQUES — AWARDS — ENGRAVING
LEONARD MORTON
220 W. DAVIE ST. P.O. BOX 27531, RALEIGH, N.C. 27601 PHONE 828-2867

P S R
Covering the Triangle
a family tradition since 1955.
Pearce & Son Roofing Co., Inc.
ROOFING • GUTTERS • BUILT-UP ROOFING
Reroofing & Built-Up Specialist
P.O. Box 363 202 Vandora Springs Rd. Garner, N.C. 27529
772-6336
772-0793
772-6266

UNITED STATES FIDELITY AND GUARANTY COMPANY
USF & G Bldg.
3801 Old Wake Forest Rd., P.O. Box 17300 Raleigh, N.C. (27619) Tel. (919) 872-1313

MARK ST—Contd

8

BLEDSOE AV INTERSECTS
1000 Vacant
1004 Day Jeremiah ◎ 832-9944
1005 Whitehead Clarice H Mrs ◎ 828-3822
LEE INTERSECTS
1103 Perry Betty 832-7134
1107 Vacant
1108 Lightfod Maggie L 821-5765
1109 Dunn Wesley E ◎ 833-8517
1110 Vacant
1111 Perry Mamie
1113★Samuel Darlene ◎
BRAGG INTERSECTS

2

MARKET ST —FROM 227 FAYETTEVILLE ST EAST

ZIP CODE 27601
WILMINGTON INTERSECTS

342

MARLBOROUGH RD —FROM BOSWELL RD WEST & NORTH 1 NORTH OF MILBURNIE RD

ZIP CODE 27610
900 Carroll David R ◎ 828-4548
903 Watson Ione Lib Mrs ◎ 833-0289
904 Ross Arth W Jr ◎ 834-9578
905 Glover Clinton P ◎ 834-4482
906 Gardner Lawton B Jr ◎ 834-6888
907★Messer Don ◎ 821-3399
908 Wilson Vallie M Mrs 834-7225
909 Trent Oscar L ◎ 833-0590
910★Seagroves Jay
912 Hankins Gayle 832-7250
914 Rose Elmon F ◎ 834-1490
GLASCOCK INTERSECTS
1001 Carmichael Halbert H ◎ 832-4128
KENNINGTON RD INTERSECTS
1105★Allen Linda ◎
1009 Blackwood Wm S Jr ◎ 833-3798
1109 Fields Eleanor M Mrs ◎ 832-2209
1113★Daives Kathy B 833-4976
1117 Horton Fred C ◎ 833-3389
REMINGTON RD BEGINS
1121 Petersen Jonathan 834-9339
1125 Stafford Boyce ◎ 828-8699
1129 Mc Govern Floyd K ◎ 832-2147
1130 Powell Lewis H Elementary School 755-6400
1133 Giese Gerald L ◎ 832-1966
1137★Carr Fredric 834-7692
KING CHARLES RD INTERSECTS
1200 Beasley Roy H ◎ 834-2665
1201 Webster Steve
1207 Lawing Ronald H ◎ 828-2321
1211 Mc Kenzie Margt ◎ 833-0309
1213 Hall Walter B Jr ◎ 832-7110
1214 Iddings Eloise H Mrs ◎
EUSTON ST INTERSECTS
1300 Long Truman G ◎ 832-1567
1304 Smith Paul L ◎ 832-5215
1308★Williams Warren
1309 Jones Roger C ◎ 832-2622
1312 Lewis Wayne 828-9799
1313 Clark Myrick C ◎ 834-0887
1316 Watson Wm D 755-1027
1317 Merritt Edith V 833-6327
1320 Winegar Norman B 828-7686
1321 Bennett Cary R ◎ 833-5659
1324★Smith Jean
1325★Hamilton Elaine B Mrs 834-6852
1328 Caton Ralph V ◎ 829-9502
1329 Williams Alfonzo ◎ 829-9648
1332 Hayes Olivia D 834-9179
1333 Dunn Allene ◎ 833-9520
1336★Barnes Eunice
1340 Ward Acie L ◎ 832-0676
1344★Hinnant Barbara ◎
1348 Williams Jane 821-3299
MILBANK ST INTERSECTS
1400 Bunn Albert A ◎ 833-9977
1405 Mc Caskill Archie B ◎ 834-7932
1406★Norris Claudia
1412 Valentine James F ◎ 832-4145
1418 Howell Chas W Jr ◎ 829-0583
RUMSON RD BEGINS

150

MARLIN CT —FROM 3501 ARROWOOD DR EAST

ZIP CODE 27604
3704 Pate Marvin C Jr ◎ 876-0554
3705 Dail Johnie C ◎ 876-2568
3708★Langston Guy A ◎ 872-8189
3709 Reynolds John L 872-0544
3712 Franklin Lorraine A Mrs ◎ 876-1328
3713 No Return
3716 Johnson David L ◎ 876-5558
3717 Woomer Clark F ◎ 876-2229
3720★Forgeng Joseph T Jr ◎ 872-8863

148

MARLOWE RD —FROM LANDOR RD NORTHEAST 1 SOUTH OF DREWRY LA

ZIP CODE 27609
325 Parker Earl W ◎ 782-5363
401 Turner Jos G Jr ◎ 787-2239
407 Woodruff Leon F Jr ◎ 782-9657
410★Rosser Henry T ◎ 787-9613
411 Cooper Geo M ◎ 782-2118
414 Dixon Wright T Jr ◎ 782-2764
415 Holland Leon ◎ 782-2289
418 Lucey Donald T ◎ 782-2931
419 Brown Bunyon W ◎ 782-1282
422★Sell John A ◎ 782-2739
423 Perry Nicholas M Jr ◎ 782-1390
427 Wallace Betty T Mrs ◎ 782-1888
430 Brown Walter L Jr ◎ 787-1867
431 Harris John B Jr ◎ 787-1871
DRUMMOND DR BEGINS
500 Young Henry J Jr ◎ 787-1282
501 Lee Joseph I Jr ◎ 787-1572
504★Haydon Kenneth W ◎ 782-1980
507★Rosebrough H Robt ◎ 782-0769
508 S.ruggs Marcus L ◎ 787-0661
511 Senter Fred ◎ 787-1657
512 Wilson S Leigh ◎ 787-0031
515 Merwarth Charles R ◎ 787-2961
516 Ridgeway Herbert L III ◎ 787-2819
520 Tate Sarah Lindsay Mrs ◎ 787-5782
521 Ellington W W Jr ◎ 787-2209
524 Mc Connell John D Jr ◎ 782-0506
525 Smith Geo T ◎ 787-1924
528 Hoover Paul A ◎ 787-1260
531 Bucher Elwood Ray Jr ◎ 787-0159
532★Rouse Charles F Jr ◎ 781-5956
600 Williamson Nina W Mrs ◎ 787-2990
601 Park Albert P ◎ 787-1068
604 Ransdell Wm G Jr ◎ 787-1359
605 Pope Dan ◎
608★Miller Philip R ◎ 782-4506
612 Watkins Chas G ◎ 787-5587
616★Duncan Clayton I ◎ 781-6183
619 Poole Barbara H Mrs ◎ 787-8488
620 Joyner Walton K ◎ 787-0704
624 Lefort Charles R ◎ 787-3291
631 Currie Jas S ◎ 787-0214
700 Hassinger Stanley H Jr ◎ 787-2620
704 Pope Elbert N ◎ 787-2637
705 Robbins Wilbur G ◎ 787-3953
708 Bateman Wm J Jr ◎ 782-9407
711 Doss Albert H ◎ 782-0759
Cunningham Ruth H Mrs 781-3268
815★Williams Alf III 787-1704
Tenhet Joseph N ◎ 782-3940
Bell Franklin D ◎ 787-4351
WILLIAMSBOROUGH SQ INTERSECTS
900 Valentine M E Jr ◎ 781-2546
901 Smith Gordon Jr ◎ 782-9343
906 Dodge Wm W III ◎ 782-0987
909 Park John A Jr 782-3132
1001 Johnson Earl Jr ◎ 782-1097
1011 Coe Fredk A Jr ◎ 782-3470
1015★Helton Chas ◎ 782-3377
1016 Edwards Geo S ◎ 787-4825
1021 Urquhart Richd A Jr ◎ 787-1094
1022 Eure Thad A Jr ◎ 787-3345
1025 Gada Preston H ◎ 782-3420
1028 Bradshaw Charles W ◎ 787-0019
1029 White Sydnor M ◎ 787-2760
1100★Wooten Louis E Jr 787-2127
1101 Rose Glenn A 782-8762
1106 Broughton J Melville Jr ◎ 787-8724
1107 King W D Jr ◎ 782-4867
1112 Clark John ◎
1119 Willson Joseph C ◎ 782-6235
1304 Johnson Albin W ◎ 787-6524
1815 Reeves Ralph B ◎ 787-4750

36

MARSHALL ST —FROM POPLAR ST NORTH 1 EAST OF BLOUNT ST

ZIP CODE 27604
1100 Willingham Gloria C
1113 Smith Ora P Mrs ◎ 833-8116
1115 Llewellyn Todd T ◎ 834-4490
1117 Ward James S ◎ 828-5631
1119 Purdee Johnny E ◎ 834-2186
1129 Warren Jerry F 828-7439
1131 Viverette Glenn G ◎ 834-0551
1133 Simmons Wm A ◎ 833-8897
1214 Parkin Geo C produce dlr ◎ 828-7106
1216 Vacant
1218 Sniezko Richd ◎ 821-3618
1222 Mann Frank
1226 Oglesby Thos B ◎ 829-9283
1228 Cuomo James N 833-8984
1230 White Oscar H ◎ 833-9008
1232 Creech Ruby L ◎ 821-0178
1234 Vacant
1236 Holder Mabel W ◎ 834-7781
1238 Frazier Thos E ◎ 834-0695
1240 Vacant
MULBERRY INTERSECTS

2

MARTIN ST E —FROM 300 FAYETTEVILLE ST EAST

ZIP CODE 27601
6 Woodard Building
Rooms
205 Snakenburg The Tailor 834-7930
13 Mecca Restaurant Inc 832-5714
15 No Return
17 Vacant
19 Vacant
20 First-Citizens Bank Bldg
First-Citizens Bank & Trust Co 755-7000

RALEIGH FLYING SERVICE, INC.
YOUR FULL LINE PIPER DEALER
NORTH RAMP RALEIGH-DURHAM AIRPORT 782-3313

500 N. West St. PO Box 25905 (919) 832-6661 Raleigh, N.C. (27611)

Wake Health Services, Inc. A Private Nonprofit Corporation
Call 755-1888 For Appointments at All Locations

PERSON ST 1982

Brown-Wynne Funeral Homes
A Tradition of Dependability Since 1936.
300 St. Mary's St. (27605) -Tel. 828-4311
200 E. Maynard Rd. Cary, N.C. -Tel. 467-8108
1700 S. Main St., Wake Forest, N.C. -Tel. 556-1565
1701 E. Millbrook Rd. -Tel. 876-6900
Hwy. 98, Zebulon, N.C. -Tel. 269-8377

16

PERSON ST S —FROM 300 NEW BERN AV SOUTH 1 WEST OF S BLOODWORTH ST

ZIP CODE 27601
MORGAN INTERSECTS
118 Tabernacle Baptist Church 832-2257
HARGETT INTERSECTS
211 Raleigh Rescue Mission Church 833-3210
215 Salvation Army The 834-6733
225 Killo Pest Control Co Inc 832-3750

4

MARTIN INTERSECTS
301 Hocutt Bros Seafood Market 821-7094
308 Person Street Tavern
309a★Shields Michl 833-5654
309b Bell
309c No Return
310 Vacant
319 Blackwell & Roberts Service Station 834-1042
R & B Used Cars 834-1042
325 Warehouse Of Tires Inc 832-6441
DAVIE INTERSECTS
401 Davie Street United Presbyterian Church (side)
415 Vacant
417 Vacant
424 Moncrief Barber Shop 833-5231
426 Carlyle Electrical Appliances 828-2280
CABARRUS INTERSECTS
501 United Church For All Ages The
507★Harrelson Frank L 787-2547
509★Freeman Marleen H 828-3616
510 Person Street Beauty House 833-9377
514 Hawkins Ann S ◎ 833-6861
516 Winston Mutual Life Insurance Co 832-1156
517 Vacant
518 Peacock Alex 833-3970
520★Lee Robt A 832-2164
521 Reaves Sally F Mrs ◎ 833-3926
522 Jackson Willie F 828-7569
524 Upchurch Milton
525 Turner Edwin E ◎ 832-5385
526★Griffith Dwight
527★Miles Bertha E ◎ 833-7913
LENOIR INTERSECTS
604 Apartments
A Reynolds
B★Hall Cathis M 834-8594
C Vacant
D★Biney Chas A 828-1367
610 Shaw Villa Dormitory 755-9475

10

SOUTH ST INTERSECTS
706★Jackson Roland
707 Poole Rose L ◎
709 Tucker
719 Bridges Eliza R 834-1854
721 Vacant
723 Tharpe Edith R 755-0405
725 Vacant
727★Randolph Goldston 832-5351
729 Scott Pam
WORTH INTERSECTS
805 Hicks Henry ◎
807★Hill Joyce
809 Smith Iona E 828-6996
811 Wilder Wm H ◎ 833-5154
813 Raleigh Courtesy Limousine Service
SMITHFIELD INTERSECTS
904 Cooley Dessie H Mrs 828-3083
905 Lassiter Leonard ◎
906 Denton Mary D Mrs
908 Upchurch Geo L 833-9469
909★Neal Charles W ◎ 834-1058
910 Williams Kathleen U Mrs 832-0725
913 Cox Otha P ◎ 832-5248
915 Howell Betty W Mrs ◎ 832-0854
916 Thornton Margt

8

BLEDSOE AV INTERSECTS
1001★Gravey Morus ◎
1003 Powell Robt A Jr ◎ 829-0750
1004 Hall Isaac ◎ 832-4252
1005 Vacant
1006 Floyd Willie
1007 Campbell Wm A ◎ 832-0213
1008 High Harold E ◎ 834-5772
1010 Stewart Willis S ◎ 834-0273
1011 Vacant
1012★Johnson Carolyn 834-6845
1012a Hinton Joyce
1012b Newkirk Darlene
1013 Vacant
1014 Brown Vivian T Mrs ◎ 832-0075
1015 Young Effie F Mrs ◎ 832-2758
1016★Pebbles John H 834-2484
1017 Johnson Wm H Jr 828-3544
LEE INTERSECTS
1101 Castleberry Carrie B Mrs ◎ 833-9824
1102 Peebles John H ◎ 834-2484
1103 Leach Wilbert ◎ 828-4365
1104 Boone Lillie Mrs
1104½ Jones Burnice
1105 Perry Susie V Mrs ◎ 829-0008
1106 Watkins Thelma ◎ 834-8390
1108 Cross Curtis 828-1892
1109 Maultsby Johnny ◎ 832-2161
1110 Muldrow Mildred
1111 Greene Ethel W Mrs ◎ 833-8053
1112 Holloway Eliza D ◎ 832-0814
1113★Smith Deborah
1115 Williams Phyllis
1117 Shearin Cad Jr ◎ 833-7172
BRAGG ST INTERSECTS
1201★Duw Eliz 833-6251
1203★Carr Gloria 828-2411
1203½★Jones Weavey
1209★Ray Sandra
1211★Jones Carolyn 834-5174
★Yates Al L 833-7659
1211½★Lumba Al 755-0082
1213 Harris Walter G ◎ 828-8167
1217 Lee Oleane Mrs ◎ 834-2348
BRANCH ST INTERSECTS
1300 Person Street Grocery 821-3442
1302 Parker Perry Mrs 832-3996
1303★Ashe Minnie L
1304 Chavis Wm
1305 Sanders Rose 833-7450
1307 Smith Florine S Mrs ◎ 828-1775
1309 Mc Lamb Gwyn 833-2228
1309½ Hinton Mark 828-7189
1311 Lassiter Vernelle P 834-3168
1313 Moose Cecil ◎ 834-2041
1315 Alston Ollie ◎ 833-9918
1317 Holmes Arron ◎
HOKE INTERSECTS
1318 Bekins Van Lines Agent moving & stge 832-2649
Raleigh Furniture Storage Co Inc moving & stge 832-2649

248

PERIWINKLE CT —FROM WHIPPOORWILL LA SOUTH 1 WEST OF WINTERGREEN DR

ZIP CODE 27609
5900 Hardy Ernest 787-0676
5901 Bullock Pat C 781-9790
5904 Wickstandt Ray 782-0301
5905 No Return
5908 Rice Howard 781-0690

8

PETERSON ST (WATSON FIELD) FROM GARNER RD EAST 5 SOUTH OF BRAGG ST

ZIP CODE 27610
611★Burt Thomas 834-6615
611½★Smith Gertrude
703a Debose Frank
703b Wilder Alma C
703c Joyner Irma 821-5845
703d Simons Robt T 821-3982
705a★Spaulding Lorraine 833-1405
705b Knight Jimmy 832-9151
705c Wilson Lawrence
705d Jones Joe

24

PETTIGREW ST N —FROM 1221 NEW BERN AV NORTH 1 EAST OF N TARBORO RD

ZIP CODE 27610
NEW BERN AV INTERSECTS
EDENTON ST INTERSECTS
10 Saunders Jesse C ◎ 829-0553
24 Vacant
24½ Vacant
EDENTON ST INTERSECTS
BOYER ST INTERSECTS
101 Williams Alorice
103 Lucas Clarence ◎ 833-8502
105 Scott Dora L 821-7913
107 Vick Eveline 828-5340
109 Sanders V Hazel 833-5719
312 Thorpe Marvin W ◎ 833-5497
JONES ST INTERSECTS
PENDER ST INTERSECTS
LANE ST INTERSECTS

20

PETTIGREW ST S —FROM 1204 NEW BERN AV SOUTH 2 EAST OF S TARBORO ST

ZIP CODE 27610
14 Manley Mabel E Mrs ◎ 833-0686
15★Smith Juanita E
16 Ballentine W Roy ◎ 832-3198
17 Turner Ricky 834-6333
19★Morris Tenner M 834-4516
20 Williams Louise R Mrs ◎ 832-6248
21★Turner Lillian
101 Winters Joseph ◎ 832-5630
102 Crump Charles R ◎ 833-9036
104 Middleton Taritha P ◎ 833-5846
106 Iredell Neffie M Mrs ◎
108 Davis Margueritta W Mrs ◎ 834-1425
110 Pender Richd H T 828-9951
114 Massenburg Frances O Mrs ◎ 833-4042
115 Keck D H Jimmy ◎ 832-4348
119 Leonard S Lanier ◎ 832-0778
121 Lee Walter 834-9044
123 Herndon Sadie B Mrs ◎ 828-3085

Bobby Murray Chevrolet Inc.
SALES - SERVICE - PARTS
Wrecker Service Paint and Body Work Automobiles and Trucks
1820 North Blvd. Raleigh, N.C. (27604) Tel. 834-6441 Parts Dept. 833-9771

WOLFE ST 1982

LOCALLY OWNED and OPERATED
CAPITAL VACUUM CLEANER CO.
SERVICE BEFORE AND AFTER THE SALE
SALES - SERVICE - PARTS - MOST BRANDS
VACUUM CLEANERS - SEWING MACHINES
526 Hillsborough St., Raleigh, N.C. (27603) Telephone 832-6894
209 E. Chatham, Cary, N.C. Telephone 467-2834

WINONA RD—Contd
1001 Edge Norris L ◎ 876-2675
1004 Walden Thos L ◎ 872-7881
1005★Bratcher Howard L ◎ 872-6240
1008 Barnes Bobby D ◎ 876-4252
1009 Hamilton Ruth M ◎ 876-7134
1012 Furey Robt G ◎ 872-6360
1013 Giles J Wm ◎ 876-8587
1016 Diering Raymond W ◎ 872-3581
1017 Nash Albert M ◎ 876-2620
1100 Hart Joseph J Jr ◎ 872-6667
1101 Crowell Clyde O Jr ◎ 872-5661
1104 Jones Edw W ◎ 872-3292
1105 Glenn Wm A ◎ 876-3594
1108 Sauls Douglas K
1109 Mc Pherson J Warren ◎ 872-7011
1112 Kinard Dwight A ◎ 872-5246
1113 Adams Shelby R ◎ 872-7788

150

WINSLOW CT —FROM HUNTLEIGH DR WEST 1 NORTH OF INGRAM DR

ZIP CODE 27604
3500 Langston Bryant C Jr ◎ 876-2197
3501 Neville David L ◎ 876-7853
3504 Spell Walter R ◎ 876-3094
Spell Mary M beautician 876-3094

248

WINTERGREEN DR —FROM 6400 DIXON DR NORTH AND SOUTH

ZIP CODE 27609
5700 Finnegan G M ◎ 782-3781
5701 Jones Lannis B 782-8273
5704 Murry Frank D 787-8629
5705★Barnes Frankie G 782-0557
5708 Harris Randall A ◎ 782-7031
5709 Smith Charles L 781-2548
5712 Proctor Paul A
5713★Fraboni Leonello 781-2433
5716★Harris B J ◎
5717 King Donald ◎ 782-4839
5720 Nowbakht D ◎ 781-4234
5721 Walters Leroy ◎ 782-7550
5724★Harris R Dennis 781-0745
TEAKWOOD CT INTERSECTS
5725 Oddo Leonard J ◎ 782-3376
5728 Bright P Ed 781-4390
5729 Swanson Tom E 782-0791
5733 Reid Stuart ◎ 782-4307
5800 Harris Malvia Jr ◎ 782-3971
5801 Armstrong
5804 Greene Jas I 787-2615
5805 Mosher I C ◎ 781-2339
5808 Ara Shigehito ◎ 781-1518
5809 Mirza Sam K 781-3839
5812 Mc Donald H G 782-3426
5813 King M Wayne ◎ 787-8293
5815 Vacant
5817 Mc Clung Pope J 782-8477
5900 Baker James P 782-3791
WHIPPOORWILL LANE INTERSECTS
5905 Vignali Wilbur L 782-3401
5906★Haft Lynn 787-6044
5909 Evans Thos W ◎ 782-6088
5912 Craig Gail F ◎ 781-4868
5913★Ferguson Fred E ◎ 787-1514
5916 Williams Tom L ◎ 782-0786
5917 Kolisch Paul V 781-1643
5920 Esraelnaeim Aghaei 781-3517
5921 Gorden Robt ◎ 781-1029
BITTERSWEET CT BEGINS
5924 Brieaddy Lawrence E 781-3567
5925 Mc Corkle Tom 782-6198
5928 Hawks Ronald L ◎ 782-8570
5929★Leicht R L 781-7733
5932 Parekh Kirit R 782-5306
5933 Stephenson L G Jr 782-8944
WHIPPORWILL LA BEGINS
5936 Kowell J
5937 Finnin Kenneth 782-2460
5940 Ellis Ken G 782-5219
5941 Stallings Wm I ◎ 781-0452
6001 Piper Lanny 782-3863
6004★Courtney M H ◎ 787-8726
6005 Nettesheim Donald A ◎ 782-7644
6008 Evans Carey F ◎ 782-2996
6009 Taylor Margt F 782-5738
6012 Rhodes Don L ◎ 781-2523
6013 Miller James L 782-1162
6016 Scott Edward W 787-8999
6017 Rasul Octavius A 787-3182
6020 Jordan Paul V ◎ 781-6085
6021 Della Fave Richd L ◎ 787-8396
6024 Blazevic Kresimir 782-5844
6025 Gehr David E 781-4538
6028 Rand Jas W 781-2336
6029 Newsome Thos L Jr ◎ 782-8842
6032 Looney Doug 781-9443
6033 Blackwell James W 781-4922
6036 Rethmeier W Kenneth Jr ◎ 787-5501
6037 Bryan Michl 781-2513
6040 Summerlin Anthony L 787-6721
6044 Jones Earl A 781-5919

250

WINTON RD (BRENTWOOD)—FROM 1801 NEW HOPE CH RD SOUTH 1 WEST OF BRENTWOOD RD

ZIP CODE 27604
MERRILL CT BEGINS
WAINWRIGHT CT BEGINS
RIDGEWAY CT BEGINS
3210 Lorbacher Fred G 872-6629
3212 Vacant
3216 Vacant
3218★Whitley Sywanda M 872-9292
3222★Hayslip Mike E 786-0265
3224★Taylor Mark F 872-7447
3228 Vacant
MERRILL CT BEGINS
3300★Simpson Geo J 872-4646
3301 Law Engineering Testing Co 876-0416
BRAMER DR BEGINS
3304★Billups Gary M
3306★Freeman Garden 876-3969
3308★Dubovec Martin S 872-9565
3310 Mullen Trudy R 872-2964
3312 Procter T Wayne 876-1880
3314 Vacant
3315 Fisher Scientific Co laby equip 876-2351
3316 Gray Joyce C ◎ 876-4518
3318 Pegram Elaine 876-8779
3320 Holton Barry 876-1990
RIDGEWAY CT BEGINS
3402 Garner Steven B 876-5127
3404★Koura Harbir S 872-3487
3406 Peele Bobby G 876-7778
3408 Held F Matt 876-7425
3410 Morris Wm B III 872-3790
3412★Wilkinson Wm H 876-3393
3414 No Return
3416 Jordan Robert L 876-8861
3420★Allgood Leon 872-1875
3422★Grimes A 872-5394
3424 Williams Bobby G 872-3118
3426★Catrell Wm R 876-7934
3428★Lyndall Curtis L Jr 872-5653
3500 Vacant
3504 Williams Geo ◎ 872-5590
3506★Williams Mary G 876-1615
3508 Smith Gloria A
INGRAM DR BEGINS
3600★Todd Joanne L 872-1375
3604★Caruolo D E 872-9588
3606 Singleton Larry C
3608 Haynes Larry F 876-6068
3610 Christopherson Emily N 876-4240
3612★Haislip L Lee 876-5169
3614★Braxton Virginia
3616 Dilday M A 872-3498
3620★Whitley L S 872-4888
CHENAULT CT BEGINS
3700 Harris Allen P ◎ 872-6495
3702 Midgette Charlean ◎ 876-4009
3709★Barnes M J 872-2139
3710 Canfield Richd C 876-8920
3712★Smith Linda M 878-0046
LEMAY CT BEGINS

56

WOFFORD LA —FROM 4008 WINGATE DR WEST

ZIP CODE 27609
1000★Romano Carmine E ◎ 872-3550
1001 Lesher Dana D ◎ 872-5031
1004 Hawkins Douglas E ◎ 876-2592
1005★Gunkle Jack C ◎ 872-8978
1008★Jewett Chas S ◎ 872-8282
1009 Dittman John A ◎ 872-3381
1012 Dow Thos K ◎ 872-5556
1013 Claycomb Terry C ◎ 876-2985
1016 Griffith James M ◎ 872-2970
1017 Petska Richd F ◎ 872-3426
1020 Hinton Joseph C ◎ 872-7221
1021 Mc Cullen C Dewey ◎ 872-6872

4

WOLFE ST —FROM 319 S BLOUNT ST EAST ½ BLK SOUTH OF E MARTIN ST

ZIP CODE 27601
214 Eureka Service Shop auto repr 832-4062

250

WOLFPACK LA —FROM BUSH ST EAST 1 NORTH OF US 1 BELT LINE

ZIP CODE 27609
1601 Henley Paper Co 872-8110
1610 Atlantic Design Co archts
1615 Bass & Company bldg materials whol 872-0931
1620 Central Truck Leasing 876-4130

163

WOMAN'S CLUB DR —FROM GLENWOOD AV EAST 1 NORTH OF PASQUOTANK DR

ZIP CODE 27609
3203 Wake Forest Building
Rooms
100 Capital Associated Industries Inc emp assoc 787-6065
101 Cardinal Travel Service 787-9212
103 Westinghouse Electric Corp 782-9207
107 Capital Assoc Indus Inc (Overflow) 787-6065
111 A D R Inc (Div Of Voyager Group Inc) seminar rm 782-7800
113 Capital Associated Industries Inc (Overflow) 787-6065

COOPER SQUARE
Commercial Spaces Plentiful Parking
(919) 781-4166
Eleven Glenwood Avenue Near Hillsborough Street P.O. Box 20021, Raleigh, N.C. 27619

MARSHALL ST—Contd
1119 Purdee Johnny E ◎ 834-2186
1129★Warren Jerry F 828-7439
1131 Viverette Glenn G ◎ 834-0551
1133 Simmons Wm A ◎ 833-8897
1214 Denning Thos B prod ◎ 834-3578
1216 Nipper Joseph J Jr ◎ 834-8192
1218★Johnson Guy R ◎ 821-7811
1222 Vacant
1226 Oglesby Thos B ◎ 829-9283
1228★Morris Douglas R ◎ 833-9568
1230 White Oscar H ◎ 833-9008
1232 Creech Ruby Mrs 821-0178
1234 Johnson Harvey D ◎ 833-7180
1236 Holder Jack E ◎ 834-7781
1238 Frazier Thos E ◎
1240 Parker James E ◎ 833-4584
MULBERRY INTERSECTS

2

MARTIN ST E —FROM 300 FAYETTEVILLE ST EAST

ZIP CODE 27601
6 Woodard Building
Rooms
205 Snakenburg The Tailor 834-7930
13 Mecca Restaurant Inc 832-5714
15 Page Daylene dentist 833-7903
19 Vacant
20 First-Citizens Bank Bldg
First-Citizens Bank & Trust Co 755-7000
Rooms
701 Stockton White & Co mtge loans 755-7510
WILMINGTON ST INTERSECTS
105 Transsouth Financial Services 828-0626
119 Mc Laurin Parking Co
123 First Citizens Bk Print Shop
126 Case Blue Print & Supply Co Inc 833-6419
127 Wake Shoe Store 832-3813
128 Case Blue Print & Supply Co Inc (Overflow)
129 Security Market gros 833-7132
131 Lee's Grill 834-6313
132 Kimbrell's Exchange Store furn 828-0978
135 N C Family Art Center 833-9972
Fat Daddy Records 833-9972
BLOUNT ST INTERSECTS
200 Liles Restaurant & Grill
201 Baptist Grove Park
206½★Bass Charlie
208 National Market 755-9058
PARHAM ST BEGINS
214 City Market pub
Davis Foster J prod
Howard James prod
Terry's Furniture & Appliance Co Inc 828-8134
Coatea Charles prod
BLAKE ST BEGINS
220 Joe's Place restr
222 Vacant
222½ Peaden's Barber Shop 832-5101
224 Seligson Paul J lwyr 832-2520
228 Brandon's Cleaners 832-1749
PERSON ST INTERSECTS

16

PERSON INTERSECTS
305 Vacant
310★Mitchell Geo Jr 834-9392
312 Auto Insurance Service 828-4965
313 No Return
315 O'Briant Henry H ◎ 832-2668
317 Resurrection Church Of Jesus Christ
318 North State Motor Sales Inc 828-2015
319 Vacant
320 No Return
325 Vacant
327 No Return
332 C & B Minute Cash 828-6767
334 Williams Furniture Repair
336 Pierce Music Co 832-5509
338 Williamson Restaurant
BLOODWORTH INTERSECTS
400 Raleigh Billiard Supply Co 834-3752
403 Vacant
405 Soul Shack The records 833-9680
415 Opportunities Industrial Center Inc 821-1996
EAST INTERSECTS
500 Johnson Grocery 832-8985
504★Burnette Mae
Mason Ma Viney 833-1936
507 Comprehensive Employment Training Art Ctr (CETA) 755-6780
Winters John W & Co ins & real est 828-5786
508 No Return
510★Fields Pauline
512★Hester Ruth R Mrs 828-7021
514 No Return
516 Weatherford Allen E ◎
518 Carolinian The newspaper 834-5558
520 Hinton Arth L 834-1715
526★Mc Neil Barbara C 821-2422
527 Vacant
529 Vacant
530 Johnson Isabell ◎ 828-1691
531 Johnson James C
533 Rogers Clifton ◎ 829-0103
534 Forte Dolphus
536 Jones Oliver
537 Wilson Al J
537½ Miller Doretha
538 Hardy Richd R 828-3838
539 Powell Margt Mrs
542a Montague Aaron 832-8523
542b Terry Birdener B Mrs
545 Williams Maggie W Mrs ◎ 833-0249
546★Carrie Sadie 832-3325
547 Brown Cath ◎
548 Lane James A 821-4897
549 Vacant
550 Hunter Milton 832-6372
553 Watkins Garland 828-0039
555 Tabron James ◎ 833-1264
558 Hunt Mary C 828-9520
559 Waddell Bertha

18

SWAIN ST INTERSECTS
601 Greene's Beauty Salon 828-8063
602 Mount Sinai Church
603 White Mary Mrs ◎ 832-7286
604 No Return
605 Burt Novella P Mrs 833-5120
606 O'Neal James T ◎ 832-2006
608 Cregitan Dorothy ◎
609 Sanders Kato ◎ 833-7251
610★Murray Tom
611 Mc Leod Ella B Mrs 834-3823
613★Gibson Maggie Mrs
615★Bolton Geo
HAYWOOD ST INTERSECTS
700 Holden's Cleaners & Tailor Shop 834-8582
701 Cardinal Cab Co 832-5429
703 Hunter Flossie S
704 High's Barber Shop 834-8846
705 Annebell
705½ Johnson Bill
706★Mc Lean Clarence N M N ◎ 833-7297
707 Vacant
708 Hunter's Grocery 755-9331
709 Williams Oscar W ◎ 832-5474
710 Stancil Lucy H Mrs ◎
Mitchell Mabel H Mrs 833-6204
712 Restful Pines Motel System apts 834-0167
5★Uttley Willie
6 Vacant
7 Vacant
8★Gutler Love
9★Smith Percy
10 Vacant
11★Leach James
12 No Return
13 Vacant
14 Vacant
Restful Pines Grill 834-0167
Restful Pines Grocery 834-0167
713 Mickie's Beauty Parlor 832-3781
Williams R E Electrical Service contrs 832-3781
714 No Return
715★Johnston Jimmy
SPENCE ST ENDS
716★Jeffreys Ethel Mrs 821-2372
717 No Return
719 Williams I C Grocery 832-3106
720 Martin Rosella
723 Gesthemane True Vine Holiness Church 832-8411
Macon's Barber Shop 833-7416
CAMDEN INTERSECTS
802 Laws Ernestine 828-9598
808★Oates Lewis ◎ 834-0538
809 Barber Willie 828-4233
810 No Return
BLADEN ST INTERSECTS
812 Burrell Belvin A
818 Lane John E 834-5709
Lane C Laurence 834-1433
822 Carr Julius ◎ 834-5390
825 Manly Geo H Mrs ◎ 832-0453
826 Sanders Mattie C Mrs ◎
829a Bennett Maxine
829b No Return
Williams Josephine Mrs
829c Thomas Margt E Mrs
829d Overby Dorothy L Mrs
830 Taylor Fannie B Mrs ◎ 833-1713
Robinson John Rev
835 Barber Bernice W ◎ 834-5529
839 Harris Matthew A ◎ 833-4175

20

FREEMAN INTERSECTS
901 Hodge Lillie M Mrs ◎ 833-2304
902 Lane Dorothy S ◎ 833-6290
903 Morgan Ordell 833-8269
904 Vacant
907 Bryce Blanche H Mrs 832-7796
908 No Return
909 Jones Apartments 833-4024
A Jones Beulah W 833-4024
B No Return
C Lane Belva M 833-5444
E Webster Louise J 828-8041
910 Thomas Arth Jr 833-6068
911 Fincher Apartments 834-1853
1 Fincher Anna Mrs ◎ 834-1853
2★Maxwell Harriett Mrs 832-5320
3 Calvin Willis
4★Calvin Willis L 833-1154
STATE ST INTERSECTS
1000 Martin St Bapt Ch Educ Bldg
1001 Martin Street Baptist Church 833-9756
1003 Williamson Garner ◎ 834-2256
1004 Oldham Aaron
1004½ Jones Louise R Mrs 834-7700
1005 Rand Dayland
1005½ Williamson Winslow D 834-0870
1006 Brantley Leula B Mrs
1008 Lucas Mary
1010 No Return
1011 Bates Howard 834-0563
1012 Jones Margt M Mrs 828-4021
1013 Freeman Fannie L Mrs
1014 Vacant
1016 Umstead's Grocery & Market 832-8910
Umstead's Bros Transfer Inc
ZIP CODE 27610
TARBORO INTERSECTS
1100 Prince Rosa J Mrs ◎
1102 Davenport Annie R Mrs ◎ 833-7205
1104 Allen Emmanuel ◎ 832-5911
1105 Joyner John W ◎ 833-0047
1106 Burch Sarah J Mrs 834-7420
1108 Jones Otis
1109 Evans Alice Mrs ◎ 828-4397
1110 Yon John W ◎ 832-8550
1112 Vinson Inez J Mrs ◎ 833-5803
1113 Holt Theo L mason contr ◎ 833-7600
1115★Wilson Otllia
1115½ Joyner Thelma B Mrs 832-3494
1116 Gibson Saml T ◎ 833-9990
1117 Carnage Fred J ◎ 828-1524
1119 Raleigh Carborator Cleaner Co
Dunn James T 737-9539
PETTIGREW INTERSECTS
1202★Walker Cora L Mrs 834-0523
1206 Manuel Wm E Jr ◎ 755-1485
1207 Willis Will ◎ 832-1454
1207½ Willis John 833-6398
1209 Towns Lawrence L 834-7001
1210★Ferrell Cath 833-8213
1211 Phillips Gladys Mrs ◎ 833-6871
1212 Bookman Thos E ◎ 828-6363
1213★Johnston Ralph
1215 Vacant

WIMBERLEY ELECTRIC COMPANY
R.E. WIMBERLEY, JR. Owner—N.C. License 1870
COMMERCIAL AND RESIDENTIAL WIRING
Free Estimates
521 S. BLOODWORTH ST. (27601) TEL. 832-2024

BIRNAM WOOD RD—Contd
3213 Lindsey Quentin W ◎ 782-1904
3214 Harris John H landscape archt ◎ 787-6222
3220 Quick Gerald T ◎ 787-3847
3221 Austin Wm W Jr ◎ 787-6946
Austin Frank D
3227 Welles Paul Jr ◎ 787-4063
3230 Hart John R ◎ 787-4360
3231 Buckner Robt L ◎ 782-3636
3236 Brewer Donald C Rev 782-3127
3237 Murray
3242 Schwertman Elmer C ◎ 787-4210
3243 Hunter John W ◎ 787-4239
3244★Mowat J Richd ◎ 782-8839

342

BLACKLAN CIR —FROM WESTCHESTER RD EAST 1 SOUTH OF CRABTREE BLVD

ZIP CODE 27610
2300 Carroll Robt L ◎ 834-0218
2304 Career Benard ◎ 821-4570
2305 Tuplin David ◎ 828-7809
2308 Poole Arth L ◎ 833-7440
Berryman Helen S Mrs 834-7888
2309 Goodman Major M ◎ 828-4709
2312 Hurt Elmer L ◎ 832-7984

76

BLACKWING CT —FROM KNIGHTS WAY SOUTH 1 EAST OF AUDUBON DR

ZIP CODE 27609
7804 Young Wm C ◎ 876-6215
7805 Miller Robt J ◎ 876-6274
7808 Smart Wm D ◎ 876-6216
7809 Hock Raymond P Jr ◎ 876-6291
7812 Crew Robt S ◎ 876-5396

18

BLADEN ST —FROM 812 E HARGETT SOUTH

ZIP CODE 27601
1 Shufford Pearl S Mrs
2 Sanders Wilbert
3 Douglas Martina H Mrs
4★Keith Geo
5 Short Willie L
6 Ford John H 832-3523
7 Lipscomb Mary R Mrs ◎ 828-3602
9 Lipscomb Lula 832-6566
8★Sanders Gloria 834-2051
10 Smith Bernice L 834-1294
11 Morgan Mary Mrs 833-9666
11½ Rice Earl 832-7202
14 Wright Lucile Mrs 833-0174
16 Vacant
18 Scott Joseph P 828-8768
MARTIN INTERSECTS

54

BLAINE CT —FROM 5200 CRESTVIEW RD EAST 1 NORTH OF PEACHWOOD CIR

ZIP CODE 27609
304★Kuanvig Kenneth G ◎ 787-5792
305 Porter E Nelson ◎ 787-8664

57

BLAIR DR —FROM 800 BARBOUR DR SOUTHWEST 2 SOUTH OF UMSTEAD DR

ZIP CODE 27611
807 Osborne Charles W
809 Vacant
811 Wilson H W
815★Ennis Paul 834-8892
817 Boyette Reuben
BAUM DR BEGINS
1002 Armstrong Larry 832-1248

4

BLAKE ST —FROM 216 E MARTIN ST SOUTH 1 WEST OF S PERSON ST

ZIP CODE 27601
305 Vacant
309 Vacant
311 Vacant
WOLFE ENDS
315 Vacant
323 Smith D O Co Inc (Stge)
335 Vacant
DAVIE INTERSECTS

54

BLAKEWOOD DR —FROM 5223 KNOLLWOOD RI EAST

ZIP CODE 27609
501 Vanore Andrew A Jr ◎ 787-5903
504★Swisher Charles W psychologist ◎ 781-6471
507 Eidson T Wayne ◎ 782-0855
508 Godar A Steph ◎ 787-1546
512 Street Gertrude B Mrs ◎ 782-1566
515★Whitehurst James A ◎ 782-3226
EDGEWOOD DR BEGINS
516 Freitag Wm P ◎ 782-2612
519★Howard M Wm ◎ 782-8788
520★Shearon David R ◎ 782-4872
524 Maday Clarence J ◎

111

BLANCHARD ST (HERTFORD VILLAGE)—FROM 2758 NEWBOLD ST WEST 1 SOUTH OF KNOWLES ST

ZIP CODE 27603
LAYDEN ST ENDS
100 O'Connell Marjorie T ◎ 834-4678
104 Hudson Arnold T ◎ 834-0555
108 Vacant
109 Ford Douglas Jr ◎ 755-0414
NEWBOLD ST INTERSECTS
114★Baker Charles ◎
120 Upchurch Douglas E ◎ 834-5816
KNOWLES ST INTERSECTS
201 Bunn Wilton N 833-2483
204 Callahan Charles D ◎ 828-8016
208 No Return
212 Bradford Oran Mrs ◎ 834-5559
216 Weathersby Jackie A 832-0245

146

BLAND RD —FROM 1600 NEW HOPE CHURCH RD NORTH

ZIP CODE 27609
3700 Bailey Lyman A Jr ◎ 876-1269
3701 Williams Rena B Mrs ◎ 876-3693
3704 Evans Ollie T ◎ 876-2274
3705★Cockfield Gary ◎ 834-0789
3708 Williams Charles J ◎ 876-2223
3709 Riggan Ethel B Mrs ◎
3712 Vacant
3800 Icenhour Shirley A Mrs ◎ 876-2616
3801 Bullard Naomi B ◎ 876-3850
3804 Wiggs Joseph P ◎ 876-3725
3805 Bloodworth Helen ◎
3806 Vacant
3807 Silvis Curtis B ◎ 876-4556
3809 Johnson Clennie H 876-2442
3810 Allred Charles H ◎ 876-3329
3814 Brown Claude W ◎ 876-3531
3815 Keith Maggie W Mrs ◎ 876-2522
3816 Johnson Robbie

56

4201 Apartments
A Cooley Janice K 876-8942
B Graves Tom E 876-2286
C Abbott Larry 872-1001
D Long Marshall 872-1820
E Matthews K W
F No Return
G★Makoui B W
H Haywood Nancy G 876-7877
J★Mathews Jean
K Wring W B Jr
L★Bowden B A
M★Howell Dwight
N★Rhodes Allan
P Stroud Terry 876-6194
Q Andrews E S
R Schafler Alan L 872-1163
4205 Apartments
A Caison L S
B Brown Linda G 876-0839
C Baynard Anne
D★Foster Reginald
E Lindsay Ron
F O'Brien L F
G Parker Ogden F Jr 876-5429
H Pearson Jon 876-5366
J Withrow Charles
K Williams Wady C 876-1871
L★Thornton M J
M Pergerson W H
N Scheiner Wm
P★Hege Pam
P Grant Irma Mrs 876-8858
N★Keith Alma
Q Adcock John
R★Allen W H
4209 Apartments
A Lawhorn D M 876-6433
B Smith Linda 876-0888
C★Mc Lelland Arth C
D Brewington L F 872-2896
E Johnson Susan
F Pollard Gerald R 872-0761
G Bailey Donna
H Graybeal Dean 876-7722
J★Lipfert Kenneth
K Miller Bruce
L★Specigle J A
M Mc Gee Dan
N★Summerlin D
P Pleasents S
Q Reid M Laverne 876-9287
R Griffin Eliz

365

BLANTON CIR —CHANGED TO HARVEST LA

242

BLARNEY CT —FROM 1301 BEVERLY DR NORTH 1 WEST OF BENTLEY LA

ZIP CODE 27610
1200 Carpenter Joe R ◎ 828-1545
1201 Hall Wm ◎ 821-3497
1204 Williams Juanita S Mrs ◎ 755-0752
1205 Dunston Kenneth D ◎
1208 Herndon Thurman W ◎
1209 Jones Willie L ◎ 737-9488
1212 Morgan Dwight L ◎ 829-9020
1213 Heigh Millard ◎ 834-5503
1216 Chapman Eddie ◎ 828-3821
1217 Terrell Bobby ◎ 832-4203
1220 Moore Mago ◎ 829-9092
1221 Horton Carol 824-4522
1224 Anthony Michl ◎ 833-8792
1225 Hunter Alma

10

BLEDSOE AV —FROM 1000 WILMINGTON EAST 1 SOUTH OF SMITHFIELD ST

ZIP CODE 27601
MARK INTERSECTS
124 Foster Betsy L Mrs 828-3596
BLOUNT INTERSECTS
200 Joyner Willie M

REALTOR® Multiple Listings Service - All Points Relocation Service
4208 SIX FORKS RD., P.O. BOX 1 (27602) CARY, GARNER
Telephone 787-8023
North Hills Office Center
3820 Merton Dr. (27609)

BLOODWORTH ST 1977

KEYPUNCH SERVICE Inc.
DIANE SARROCCO, President
3900 Barrett Dr., P.O. Box 19265 (27609) Telephone (919) 833-7551
BRANCHES: DURHAM—GREENSBORO
Raleigh (919) 833-7551 North West St. (27603)
DONNIE WEST G.R.I. BUS. 787-9605 NIGHT 779-0331
3800 BARRETT DRIVE, P.O. BOX 18041, RALEIGH, N.C. (27609)

N BLOODWORTH ST—Contd
601 Arthur Charles D ◎ 832-0184
602★Bymun James
605 Mordecai Wm G ◎ 828-5996
610 Massey Christine B Mrs ◎ 832-1198
PACE ST INTERSECTS
702 Riddle Geo B ◎ 832-6042
703★Fowler Charles E
704 Arnold Edith D Mrs ◎ 828-1656
707 Winters Robt E Jr 821-5167
708★Swein Johnny
710★Leonard J Richie
715★Powell Joyce B
★Waston Millred
★Lawson Kath
720 Honeycutt Percy B ◎ 832-4287
721 Arnold
800 Fuller Mission Baptist Church 834-7598
801★Hood Earlie K ◎ 832-5432
806 Smith David L
807 Jackson Kerry A
809★Mazarick Philip
811 Johnson Maggie
811½ Smith D L
815 Odette Nancy B Mrs ◎ 834-8615
816 Brown Kathy Mrs ◎ 832-0418
Tingen Lorinda 834-0897
817 Bullock Edw T 834-4018
818 Hauber Gerhand 832-6704
819 Mullen John E 828-1722
821 Dudek Henry S ◎ 833-0911
823 Wilkinson Katy B Mrs 833-7942
824 Trinity United Methodist Church 832-1390
825 Johnson Carl ◎ 834-9968
827 Green Donald 832-6041
SASSER INTERSECTS

16

BLOODWORTH ST S —FROM 400 NEW BERN AV SOUTH 1 EAST OF S PERSON ST

ZIP CODE 27601
15★Haynes Ethel M ◎ 832-3938
17 Capital City Gutter Service 833-9281
★Cherry Pearl H Mrs 833-9281
MORGAN INTERSECTS
101 Coley Marcellite L Mrs ◎
101½ Vacant
125 Federal Arartments
1 Suggs Beatrice 832-1477
2★Thomas Michelle Ms
3 Hager Earl 828-6990
4 House Thos 821-2545
5★Braswell Joe
6★Moore Jessie 834-9221
7★Thomas John
127 Re-Entry Inc social serv org 834-2723
HARGETT ST INTERSECTS
210 Lane Martha M
213 Lumford Katie 833-4273
214 Williams John T 832-2762
218 Dunn Laddie M 828-7029
221 Banks Paul 833-9200
224 Lane Dixon 832-2355
225 No Return
227 Rogers C Preston 755-1870
228 Collins Lovie
229★Reed James E

14

MARTIN ST INTERSECTS
305 Bowden L W & Son tin shop 832-8121
307 Vacant
308 Bryant Eliz H Mrs 828-3736
309 Patterson M Frances 834-9042
310 Vacant
311 Vacant
312 Vacant
313 Vacant
314 Johnson Virginia
315 Carolina Roofing Co 832-5878
316 Scott Franklin 833-7918
317 Macon Body Shop 832-8795
318 Burkett James T 833-7822
323 Home Ice Co 832-4562
325 One Stop Garage
DAVIE ST INTERSECTS
407★Mc Bride James L
408 Wimberley Richd E ◎ 833-9323
409 Chavis Doretha O Mrs 833-7669
412 Love S J Mrs ◎
413 Praise Temple
Robert's Upholstery
413a★Teasley Wm
413b★Jackson Carolyn
413c★Price Priscilla
415 No Return
416 Vacant
418★Jones Logan 833-0781
420 Sanders Annabelle Mrs ◎
421 Poor Boys Super Market
422★Raines Sylvia W Mrs ◎ 828-3325
424 Vacant
CABARRUS ST INTERSECTS
501 Vacant
502 Dunn's Exxon Service 755-9993
507 Vacant
507½ Harris Haywood L
511 Blaylock Henry
513★Townsend Minnie Mrs
513½★Walker Marcia
514 Sanders Elbert 834-2840
516 Cumbo W Frank ◎ 833-9131
517 Mount Olive United Holy Church Of Am
518 Cumbo's Barber Shop
520 Cross Curtis 833-7106
521 Wimberley Electric Co contrs 832-2024
522 Burch Eleanor B Mrs ◎ 833-1694
523 Vacant
524★Hood Mary
526 Chavis Thosby
527 Cheek Bessie T Mrs ◎ 834-5634
528 Sanders John
530 Jones Lenora Mrs 833-9300
532 Vacant
LENOIR ST INTERSECTS
600 Young Men's Christian Association 833-1256

10

SOUTH ST INTERSECTS
700 Goodson's Grocery & Market 832-8254
700½ Poole's Alterations & Dry Cleaning 828-8516
701 No Return
702 Fowler Ross F Barber Shop
702½ High Sisters Beauty Shop 832-7137
705 Harrington Joseph ◎
706★Lundy Collara C
708★Martin Minnie Mrs
710 Lundy Collara C ◎ 832-3049
711 Jeffries Katie Mrs 828-8070
712 Hedgepeth Lonnie M Mrs ◎ 828-3895
713 Fennell Talitha D 833-4337
714 Ross Emma Mrs
715 Jacobs Frank
716★Wortham Elrich
717 Evans Mildred M Mrs 832-7832
718 Evans Mary P Mrs
719 Christmas Joseph B ◎
720 Pharr Thelma T 821-4976
721 Steward Wm B
Williams Marie A
722 Vacant
724★William James
726 Faulk J Monroe
727 Taylor Lottie 828-6039
728 No Return
729 High Ronald L
730 Turner Diane
WORTH INTERSECTS
800 Collins John E ◎ 832-5374
811 No Return
814★Griffiths Tyree
816 Pulley Evelyn
819★Richardson John
820 Mitchell Alex 832-5244
821 Plummer Lucille R Mrs ◎
823 Vacant
825 Vedie's Cash Grocery 833-5977
827 Cole Thad L
SMITHFIELD INTERSECTS

8

BLEDSOE AV INTERSECTS
900 Providence Holy Church (Side Ent) 833-0104
909 Roberts Jeffrey
911 Glenn Steph Jr ◎ 834-1729
912 Apartments
A★Hester Leroy 821-3885
B Sanders V M
C★Clay James 828-8987
D Carrington Lonnie
915 Howard Odie Rev 828-8342
916 Pearson
918 Conner Rosebud A Mrs ◎ 832-0265
919 Brown Sallie S Mrs
920 Curtis Janet M Mrs 833-3938
920½ Price Phyllis 832-0931
921 Jefferson Geraldine H Mrs 832-8049
922 Jones Maggie M Mrs ◎ 833-4878
LEE INTERSECTS
1100★Crowder Saml L 834-4808
1103 Cooke Susie ◎ 834-2428
1105★Ray Flonnie Mrs 834-5890
1107 Sanders Ernest L ◎ 833-6450
1108 Hicks Lula M Mrs
1109 Hinton 838-7847
1110 Hicks Coley Mrs
1111 Lily Of The Valley Free Will Baptist Church
1112 Grimes Iver 834-5504
1114 Scarborough Lucy 834-9570
1117 Hinton Margolas 832-4315
1119 Frierson Susie B Mrs 832-0824
1120 Holder Colla 834-6908
1121 Justice Stewart S ◎ 828-1576
1122 Thomas Frances M Mrs ◎ 833-6353
1125 Hinton David L 828-6835
1129★Crowder Geo
BRAGG INTERSECTS
1202★Smith Lena Mrs
1203 Taylor Carrie W
1204 Vacant
1205 Alston Esther 832-6914
1206 Smith Robt J ◎ 834-5144
1207 Vacant
1208 Wilson J Clarence ◎ 828-1969
1209 No Return
1210 Mc Cullers Oscar 833-6038
1211 Harrington Nettie Mrs 834-5857
1213 Chavis Janie B Mrs ◎ 828-4916
1215 No Return
1215½★Smith Annie T
1221 Harris Cannady Mrs ◎ 834-5730
1230 Alston John L ◎ 832-2568
BRANCH INTERSECTS
1300 Winters Joseph B Jr ◎
1300b Mc Coy
1300c Cole
1300d Vacant
1302 Williams Bobbie H Mrs 832-2389
1303 Latham Wiley J ◎ 833-2004
1304 Caldwell Benj ◎ 829-0813
1308 Mitchell Norman Rev ◎ 832-2315
1312 Edger Wm ◎ 833-4523
1313 Dupree Arnold A 833-0531
1315 Brown Rebecca B Mrs 828-3668
1316 Herndon Lenn R ◎ 833-6296
1320★Perkins Lewis
HOKES INTERSECTS
ZIP CODE 27610
1401 Vacant
1404 Sunbeam Made Rite Bakery 832-7942
1407 Kaufman Mobile Home Supplies Inc Of N C 833-2957
1415 Ashland Chemical Co 828-0615
1424 Thermo Industries Inc air condtg equip 834-3651
1501 Southern Pump & Tank Co Inc 832-6634

BLOUNT ST 1977

G. S. TUCKER & BROS. INC.
FURNITURE — RALEIGH'S OLDEST
112 E. HARGETT ST. 27601 TEL. 832-2041

David Hale, Owner
One of Raleigh's Leading Hunting and Fishing Supplier
416 W. South St., Raleigh, N.C. (27601) Telephone 832-4633

N BLOUNT ST—Contd
1002★Harris Tim ◎ 828-3793
1004 Danieley Mc Kinley ◎ 828-5508
1008 Pilot Baptist Church annex
1012 Pilot Baptist Church 828-9810
CEDAR ENDS
1101 Cashwell Claudia J Mrs 833-0317
1103 Walters Donald R 833-9037
1105 Melton Robt E 833-8023
1109 Vacant
1111★Lester Daphine 828-9635
1113 Purdee Foy B Mrs 829-0164
1115 Crutchfield Esther M Mrs ◎ 833-4715
1116 Raleigh Adult Education Center
POPLAR BEGINS
1117 Armstrong Raymond B 821-7560
1119★Parker Don
1121 Glover Mary E Mrs
1123★Donnelly Tommy
1125 Jackson Lena S Mrs 833-6126
1126 Honeycutt Jack W 833-0281
1127 Stancil Nannie Mrs 834-3558
1128 Maus Piano Co(Stge)
1129 Mann Betty
1130 Church Of God Of Prophecy The
1131★Toblert Mamie Mrs 828-4097
1133 No Return
1135 Gilmore Geo T
1137★Watkins Vallie H Mrs
1139 Poole Jessie A 833-8345
1141★King Fannie 828-4097
1143 Poole Mary 1 Mrs 828-3674
MULBERRY BEGINS
SCLRR CROSSES

2
BLOUNT ST S —FROM 200 NEW BERN AV SOUTH AND SOUTHWEST

ZIP CODE 27601
11 Driver's Texaco Service Station 755-9819
MORGAN ST INTERSECTS
101 Bradley's Service auto reprs 834-5727
105 Pen & Paper House Inc ofc sup & furn 834-1472
108 Bradley Roofing Co (stge & wkshop) 832-4107
108½ Gilberts Auto Clinic
109 State Admn Office Of The Court (print shop & sup rm) 733-7284
112 Ward Transformer Co (Delta Div) 833-7333
120 Brooks Appliance Co 833-4686
120½ Blount Street Bachelor Apartments
1★Cox Ellis
2★Bryant Alpha E
3★Kuring Victor
4★Hyder Frank
5★Tate Harry
6 Jacobs Walter
7 Sanders Philip L
122 Williams Music Co pool tables 828-8881
122½ Le Count's Disco Connection
HARGETT ST INTERSECTS
220 Goodwill Industries 833-2889
222 Goodwill Industries 833-2889
224 Jerome's clo 833-5934
224½ Pennell Charles

4
MARTIN ST INTERSECTS
305 North Carolina Paper Co Inc whol 832-6742
309 Smith D O Co Inc beauty & barber sups 832-5532
316 Hudson-Belk (Receiving Sta) 832-5851
WOLFE BEGINS
322 F C X Annex
325 A E A Of Raleigh Inc whol auto parts 832-7574
329 Vacant
DAVIE INTERSECTS
403 Unico Service Center 833-6939
406 Mount Zion Holiness Church Of Deliverance
410 Vacant
410½ Terry Mary E Mrs 832-6872
415 Cross Poultry Garage 828-7122
423 Blount Street Barber Shop
423½ Lincoln Cab Co parking lot
425 New Covenant Holy Church Of Deliverance
427 Prince Hall Masonic Temple
Excelsior Lodge No 21 (F & A M)
Masonic Hall
Widow & Son Lodge No 4 (F A A M)
428 Dove Music Co 832-2704
429 Lincoln Cab Assn 832-8808
CABARRUS INTERSECTS
500 Evans Shell Service 832-8161
501 Tupper Memorial Baptist Church
502½ Vacant
503 Johnson Frank Jr ◎
505 Quality Upholstery 834-3256
507 Vacant
508 Jones Latta ◎ 833-0448
510 Freeman Lillian C Mrs ◎ 834-3731
STRONACH'S AL ENDS
513 Vacant
515 Hinton J D photog 833-6095
517 Blount Street Billiard Parlor 755-9061
519 Chavis Pender Ligon Funeral Home 821-7915
524 Debnam Geo C phys 832-1667
527 Vacant
529 Acme Service gas sta
Acme Cab Co 832-6262
Nowell & Gill Garage 755-9297
LENOIR INTERSECTS
600 Community Drug Store 832-8538
602 Community Grill
604 Community Laundromat self serv
607★Davis Richd ◎
609 Alston Alger ◎ 833-3994
611 Foreman Mabel Mrs
613 Dunn Lena
615 Peebles Maggie Mrs 833-3480
617 Williams Cora L 834-3883
619 Potts John
621 Phillips James W 834-9375

SOUTH INTERSECTS
701 Wade Florine L ◎ 833-9837
WORTH INTERSECTS
SMITHFIELD ST INTERSECTS
803 Harris Barber College 834-3134
813a Vacant
813b Harrison Elsie 828-2881
813c★Brown Lawrence
813d★Goza Jessie Mrs
819★Canady Roy

BLEDSOE AV INTERSECTS
900 Johnson Lela M Mrs 833-5685
902 Baskerville O B 833-9309
903 Haynes Beatrice S Mrs 755-0928
904 Mc Laughlin Roy L 833-0103
904½ Powell Gladys 832-0002
905 Williams Josephine G Mrs 834-4897
906 No Return
907 Friendly Grocery
908★Simpson Frank 828-4057
912 Smith Meredith
924 Gospel Temple Church
930★Geruin Johnsie E
LEE ST INTERSECTS
1002 Vacant
1101 Boyler Annie D 833-0596
1103★O'Neal Goldie 828-1348
1104 Vacant
1105 No Return
1106 Sanders Grace Mrs ◎ 828-2082
1107 Pouncey John F ◎ 833-0898
1108★Hunter Ada M ◎ 833-7859
1110 Hinton L A 833-4996
1111 Macedonia Apostle Holiness Church
1112 Snipes Charles H 832-3520
1113 Wilson Truman A ◎ 828-9854
1115 Thomas Irene Mrs 833-6684
1117★Carraway Rosie
1128 Johnson Lillie C Mrs ◎ 833-1152
1132 Dove J Horace ◎ 834-5533
BRAGG INTERSECTS
1201 Carolina Trailways genl ofcs 833-3601
Carolina Trailways sls 833-3601
BRANCH INTERSECTS
1316 Rogers Oil Co Inc 834-1641
Rogers Transportation Co Inc 834-1641
1328 Hopkins Oil Co 833-5756
1330 Strother Oil Co 832-7970
HOKE INTERSECTS

6
BLOUNT ST S EXTD —FROM 1330 S BLOUNT ST SOUTH

ZIP CODE 27603
1400 Ralston Purina Co feed mfrs 828-4491
1421 R C Motor Linea 828-5769
Professional Plumbing & Heating Co Inc 833-2973
1425 Newsome Roofing Co 832-6132
1501 Contemporary Lithographers Inc 821-2211
Contemporary Publishers 821-2211
1525 Carolina Brokers Inc
Clark Brokerage Co
Commercial Bonded Warehouse Co 828-7288
Ach-Deas-Rhyne Inc food broker 828-9853
Southern Radio Corp 832-1777
Southgate Brokerage Co Of Raleigh Inc 834-0306

165
BLUEBIRD CT —FROM JONES FRANKLIN RD EAST

ZIP CODE 27606
4700 Dutch Village Apartments 851-8941
4700a★Bowers Frank
4700b Coley Gary F 851-4236
4700c★Gough Susan 851-8452
10 4700d★Gibbs Rebecca 851-3511
4700e★Joseph Harold J 851-0119
4700f★Beck James A 851-0509
4700g★Shealy Ronnie
4700h★Brown Linda
4701a Pollard D E
4701b★Ball L M 851-4756
4701c★Massey G Edw 851-1620
4701d★Coleman Bernard
4701e★Olcese Orlanda
4701f★Letchwarth Michl B 851-7667
4701g★Thomas Dave 851-4401
8 4701h★Cribbins Paul S 851-7343
4701i Ramsey Alf E
4703a★Gaither Helen R 851-6329
4703b★Matsinger Mark B 851-4275
4703c★Brown Ted E 851-6364
4703d Boyd Henry
4703e Joto Katsuya
4703f Van Laan J R 851-3696
4703g★Hicks G A
4703h★Daughtry Deborah Mrs
4703i★Ellis Gary S 851-0369
4703j★Schroeter Marvin C 851-6592
4704a★Cox Paul 851-6495
4704b★Gallup Larry
4704c★Bolick E Keith 851-7495
4704d★Suggs W A
4704e★Matthews Clara
4704f★Hemingway Judy 851-6138
4704g★Gilmore Raymond L
4704h★Mc Cormick Charles C 851-5981
4705a★Hatcher Benj W 851-0612
4705b★Rooker James 851-7177
4705c★Hammett Linda Mrs 851-5636
4705d★Peeler Thos C 851-7899
4705e Vinson Joseph E 851-7493
4705f★Renwich Barry 851-7366
4705g Pittman J G Mrs 851-0319

DAVIE ST 1977

THE Holliday co.
1301 Millbrook Rd. Tel. (919) 872-3030
REALTOR

DARTMOUTH RD—Contd
WINDSOR PL INTERSECTS
500★Crawford M M
504 No Return
505 Mc Kellar Franklin N Jr ◎ 782-1045
508 Bradley James C Jr ◎ 782-2897
509 Burdett Richd C ◎ 787-0249
512 Nutter Charles D ◎ 787-6142
513★Alexander C E ◎ 782-0757
517 Crouch Rufus T Jr ◎ 782-4479
521 Lamm Wm E ◎ 787-5865
601 Court Frank W ◎
BREVARD PL BEGINS
604 Moran Wm F ◎ 787-8156
605 Smith C W ◎ 782-2763
608 Flournoy Robt N ◎ 787-0495
AMHERST LA BEGINS
700★Donnelly Joseph J 781-1250
704 Micham Richd F ◎ 787-7349
705 Mangum Wallace S ◎ 782-7057
708 Harris
709 Arneke Geo R ◎ 787-6816
712 Brainard Robt B ◎ 782-3567
713 Gilbert Richd D ◎ 787-7443
716 Matthews Richd G ◎ 782-6044
720 York Theo H ◎ 782-7131

66

DAVIDSON ST (NORTH HILLS) FROM 4600 PAMLICO ST WEST 1 SOUTH OF BICKETT RD

ZIP CODE 27609
600 Barclay Wm J ◎ 787-6000
601 Joyner F Belton Jr Rev ◎ 782-1620
604 Lane Francis ◎ 787-2124
605 Hunt Charles L ◎ 787-1398
PITT ST ENDS
608 Pressly Geo B ◎ 782-5439
612 Adcock Will E ◎ 787-0801
616 Parker Doris A Mrs ◎ 787-4696
620 Stager Stanley R III ◎ 782-1443
YADKIN DR INTERSECTS
700 Aduddell Fred R ◎ 787-2475
704 Elleman Thos S ◎ 782-6685
705 Crutchfield Elton K ◎ 787-9159
708 Lewis Robt W ◎ 787-8440
709 Safron Jacob L ◎ 782-1331
712 Rogers Rick C ◎ 781-3179
713 Combs C Francis ◎ 782-9722
716★Couley Jorge ◎ 787-0263
719★Knowles C Ernest ◎ 782-6658
720 Vitaglione Thomas J ◎ 782-6082
723 Hayes Robt H ◎ 782-7749
724 Mignacci Alf A ◎ 787-3453
727 Phillips L H
728 Hathaway Walter M ◎ 782-3489
731 No Return
HYDE ST ENDS
801★Holcomb S T
804 Kostick Elliot Z ◎ 782-1819
805 Welby Charles W ◎ 787-7477
808 Morrison Rayburn M ◎ 782-1034
809 Edwards Louie E ◎ 782-2782
812 Mc Burney Robt B Jr ◎ 782-5239
813 Lanning J Tate ◎ 787-6989
816 Herrmann John C ◎ 782-8845
817 Guy Edwin C Jr ◎ 787-7191
820 Grigsby Carroll ◎ 787-5759
821 Elder Charles C ◎ 787-0882
824 Chism James Jr ◎ 782-7536
RICHMOND ST ENDS
900 Greenar Joseph P ◎ 834-8253
904 Mitchell F H
905 Schubart Charles S ◎ 787-2545
908 Abplanalp James A ◎ 782-2019
CURRITUCK DR INTERSECTS

DAVIE ST E —FROM 400 FAYETTEVILLE EAST 1 NORTH OF E CABARRUS

ZIP CODE 27601
8 Blazer Financial Services Inc 821-4810
18 Vacant
WILMINGTON INTERSECTS
109 Cooper's Barbecue 832-7614
118 Mc Laurin Parking Co 834-5405
119 Vacant
121 F C X Inc (Petroleum Div) 828-4411
Carolinas Cotton Growers Assn 828-4411
122 Hudson-Belk Co (stge)
125 Carolina Co-Operator magazines 828-4411
Carolina Co-Operator Publishing Co 828-4411
126 Central Finance Co 833-1929
127 F C X Inc (Annex)
Brown Reginald R ins 832-6058
Nationwide Insurance Co 834-3463
131 Vacant
BLOUNT INTERSECTS
218 Vacant
BLAKE ENDS

14

PERSON INTERSECTS
300 Davie Street United Presbyterian Church 834-8855
314 Price Inez T Mrs 832-7078
316 Moore Mary D Mrs ◎ 828-2837
317 Talbert Mary B Home furn rms 755-9511
320 Jones Benj F 833-0313
321 No Return
322 Smith Wade H ◎ 832-7993
324 Peebles Lu Juana P
329 Evelyn's Grill 833-6365
329a Mc Lamb Barbara W 833-6365
BLOODWORTH ST INTERSECTS
401 Thrift Shop The 821-7017
402 No Return
403 Vacant
404 East End Barber Shop 832-4061
406 Gales Tavern beer
407 Vacant
408 E Davie Laundromat 755-9722
410 Raleigh Seafood Co
412 Wray's Union 76 Service Station gas sta 821-5540
EAST ST INTERSECTS
501 Walker Geo W dentist 834-4932
504 Wright Body Shop
505 Haymer Maggie Mrs
507 Bellamy Jessie
509 Vacant
510 Bethany Temple Church Of God & Christ
512 Raleigh Rescue Mission Whse 834-0197
PATTERSON LA BEGINS
517 Vacant
525 Thomas James
526★Morris Ben
527 No Return
529 Mc Cutchen Willie
ROGERS AL BEGINS
531 Benson
532 Raleigh Civic & Social Club 832-7987
533 Vinson Wm
534 Vacant
535 Billups Robt E ◎ 832-0613
536 Vacant
WATSON ST BEGINS

4 DAKAR ST BEGINS
542 Bible Way Church
546½ Blue Diamond Cab Co 834-8181
552 Sanders Nonie Mrs 833-5036
554 Hubert Frances 828-3670
555 Ragland Blondell Mrs
556★Davis Calvin
★Perry Reginald
558 No Return

18

SWAIN ST INTERSECTS
601 Central Drug Store 832-8084
604★Huerdon Willard
605 Gleen Melvin W ◎ 828-8918
606 Williams Holland J Mrs 833-1855
608 Berryman Walter
609 Edmundson Hadie
610★Crowder Annie
610½ Vacant
612 Adams Ralph H ◎ 833-0901
614 Tucker Lillie B Mrs 832-0912
614½ Smith Eliza P Mrs 834-8652
615 Baylor Roxlana D
616 Mc Coy Louise
619 Elks Club (B P O E Of The W) 755-9663
Fidelity Lodge No 277 (B P O E Of W) 755-9663
620★O'Neal Lonnie
HAYWOOD INTERSECTS
704 Vacant
708 High Lillie H Mrs ◎ 833-7640
709 Evans Fredk
710 Hall Alonzo M ◎ 833-4359
711 Bigelow V J
715 Weldon Supora Mrs
718 Vacant
ALSTON BEGINS
721 Vacant
722 Vacant
728 Mc Intyre Simon 755-1805
DOVER INTERSECTS
800 Vacant
801 Upchurch Floyd 832-3875
803 Collins James C ◎ 833-7974
804 Jones Rosa B ◎
805 Saint Matthews African Methodist Episcopal Church 834-0509
806 No Return
807★Mc Bride Bobie
808 Oakley Mable Mrs 828-3074
809 No Return
MONTAGUE PL INTERSECTS
810 No Return
811 Dunn Martha Mrs 833-1493
812 No Return
813 Copeland Atlas R ◎ 828-8981
814★Penney Irene
815 Copeland Clinton L ◎ 834-1234
816 Scott Abe J ◎
817 Scott Ransom M ◎ 834-6143
818 Jeffries Harold M ◎ 833-6239
820 Scott Wm J ◎

20

FREEMAN INTERSECTS
904 Davie Street Park
908 Hodge James
909 Pinkney Ben 828-5963
910 Mc Coy Cleveland
912★Hill Edw
913 Hill Marie J Mrs ◎ 833-6147
914 Hill Beulah C Mrs 828-7567
916 Hill Walter H Jr 833-0433
STATE INTERSECTS
1001 Vacant

Stockton, White and Company
MORTGAGE BANKERS, INSURERS, PROPERTY MANAGERS
First Citizens Bank Bldg. P.O. Drawer 2889 20 E. Martin St. (27602) Tel. 755-7510 and 3825 Barrett Dr. Tel. 755-7340

Associated Insurers, Inc.
Raleigh's leading insurance brokerage firm specializing in Casualty, Life, Accident, Fire, Bond, and Pensions.
Established 1933
1033 Wade Av., P.O. Box 25968, Raleigh, North Carolina 27611 (919) 833-2861

N EAST ST—Contd

ZIP CODE 27604
OAKWOOD AV INTERSECTS
405 Broyles J L ◎ 833-0146
407 Vacant
408 Hagwood Lexie G 832-1663
409 Bumgardner Harvey L 828-9872
410 Nancy's Beauty Salon 834-0002
Earp Herbert E ◎ 828-9757
411 Vacant
412 Vacant
413 Bagwell Mahlon L 833-8263
414 Graves Danny 832-2184
POLK ST INTERSECTS
504 Cash Jim 755-0179
Woodard Stewart
507 Parker Eliz B Mrs ◎ 832-4246
509 Roach Ernestine R Mrs ◎ 832-2396
512 Wynne Nannie E Mrs ◎ 832-7010
514 Harris Joseph L ◎ 832-6315
516★Davison Pamela K Mrs ◎
517 Ellis Ronald G Jr ◎ 828-3691
519 Schultz Fredk E ◎ 834-9545
520★Moser Ken
521 Adams & Terry Apartments 832-7783
1 Laster Elon 828-9777
2 Hodge Rosa C Mrs
3 Jenks V J 832-3678
4★Edmundson Dennis 833-9558
523★Helstead Jim
523½ London Jeffery W
524 Vickers Virginia B 828-1852
525 Hunter Lillian P Mrs ◎ 832-6084
526 Edwards Frank L
527 Vacant
528 Maxey Julia B Mrs ◎ 832-4177
EUCLID ST INTERSECTS
529 Vacant
530 Strickland Jerry ◎ 832-1189
531 Kendall Susie
532 Pollard Aaron O Jr ◎
533 Ingles Roger L
534 Cannon Cath W Mrs ◎
BOUNDARY ST INTERSECTS
603 Smith Neal
605 Letchworth David R 737-9494
607★Penny Sheryl Mrs 834-5143
609 Hankin Charles
611★Scoggins Dianne 834-4827
616 Ford Anna B 834-3384
618★Constantin Charles J 833-1070
619 Coleman Bessie R Mrs ◎ 828-1684
620 Vacant
624 Whitley Eug F ◎ 821-3507
PACE ST INTERSECTS
701 Hall Clarence 834-6930
703 Forbes Mamie H Mrs ◎ 834-3313
704 Screener Mae W Mrs ◎ 832-1839
705★Bryan D Ann ◎ 834-7041
706 Holland Pearl S Mrs ◎ 829-9043
707 Holloway Wm E ◎ 833-5056
FRANKLIN ST INTERSECTS

16 **EAST ST S —FROM 500 NEW BERN AV SOUTH 1 EAST OF S BLOODWORTH ST**

ZIP CODE 27601
8★Jones Hazel 833-6242
MULLENS LA ENDS
13 City Fire Dept (Eng Co No 3) 829-1911
MORGAN INTERSECTS
101 City Cemetery
116 Murray Bertha M 833-1887
118 Thorpes Fidelia 834-6140
HARGETT INTERSECTS
32 201 Apartments
3★Harris Lelia
4 Owens Judy
5 Amerson Josephine
6 Dewar Frank 833-5145
207★Leslie Cornel
208 Sanders James W
209 Davis Tony 828-9142
212★Davis Taft
215 Hunter Buster 833-7148
217 Fraternity Hse
218 Scarborough Dorothy B Mrs 832-6102
220 Mc Clain Seimon
229 Complex Fantasy Beauty Salon 833-9957
Mc Kenzie Beauty Salon
N C Alumni & Friends Coalition 834-8142
231a North Carolina Mutual Life Insurance Co 832-2904
231b Colson James H dentist 834-3760

14 MARTIN ST INTERSECTS
303 Irving-Swain Press Inc pmtrs 832-4374
305 Mc Millan Lelia 834-1036
306 Bunch Barbara J
Harvey Lillie Mrs 834-7118
308 Collins James L 834-3503
310 Mathis Mollie L Mrs ◎ 834-2373
312 Vacant
313 Hinton Annie S Mrs 833-4326
313½ Coverner Mattie
315 High Wilbert
316 Vacant
317 Rainbow Cab Co 832-5722
318★Jefferies Dorothy
319 Staton's Motel & Restaurant 755-9390
320 Smith Temple Church 833-8647
321 Vacant
322 Free Will Baptist Church
DAVIE ST INTERSECTS
414 Cooling Systems Supplies Inc 828-4388
Raleigh Welding Works 828-4379
416 Pretty Restaurant & Lounge
418 East Street Sunoco Service 755-9280
419 Mitchell Willie 832-8127
420 Sonavia's Inn & Club
CABARRUS ST INTERSECTS
508 Vacant
509 Morgan Ernest
510 Phillips Cecelia 834-2274
511 Reed Jessie J 828-3072
512★Pulley Charles
513★Bladshaw Patricia
514 England Willie M Mrs 833-5226
515 Brewer Ada Mrs 828-3194
516 Harris Lovie C Mrs ◎ 833-6359
517a Mayo Bertha 833-9032
517b★Bell Mildred
517½ Rankin Henrietta S 833-8410
518 Wilcox Wm H 832-4174
518½ Cotten Floya S ◎ 833-0352
16 522 Malone John ◎ 828-1933
527 Smith Archie C ◎ 833-7784
LENOIR ST INTERSECTS
605 Flowers Jacqueline C Mrs ◎
607 Harris Gertrude H Mrs ◎ 832-7889
609 Smith Laura J Mrs 834-5055
611 Parks W Clemon ◎ 832-0411
613 Wells Evelyn Mrs ◎ 821-3023
615 Irving Charles G ◎ 832-4925

SOUTH ST INTERSECTS
701 Jackson Boston 834-1927
707 Jones Thos ◎ 832-1872
709 Davidson Clarence E ◎ 829-0579
711 Henry Clarence E ◎ 828-1919
712 Jones Wm D 834-5675
714 Williams Alma T Mrs ◎ 832-1944
715★Dickerson Ervin
716 Jackson Vera 833-1805
717 Baker James E
719 Clanton John H Rev ◎ 832-3264
720 Haywood Charles A ◎
721a Tucker Cora J 833-5193
721b Feimster Dorothy 828-6879
722 Inborden Nannie B Mrs ◎ 832-2807
723 Watkins Alex L ◎ 832-2445
724 Latham Louise M ◎ 832-0412
725 Merritt Mozelle D Mrs ◎ 829-9051
725½ Merritt's Beauty Shop
WORTH INTERSECTS
801 Moses Mabel E Mrs ◎ 832-2710
802 Greene John P ◎ 833-6371
804 Harris Ulysses 834-5043
808★Dubois Willie
809★Walton Robt 834-6954
809½ Richardson Gertrude G Mrs 834-6841
811 Giles Aretha E Mrs 832-2119
812 Peacox Floyd J ◎ 833-4243
814★Dunn Earnest
815 Wilson Lena ◎ 834-7073
816 Williams Helen T Mrs ◎ 832-0266
817 Carolina Power & Light Co (sub sta)
818 No Return
818½★Herdon Otha
820★Merritt Lumis
820½ Dunn Ezra
EAST STREET BEGINS
SMITHFIELD ST INTERSECTS

8 BLEDSOE AV ENDS
901★Evans Novella Mrs
904 No Return
905 Mordecai Adlyn ◎ 832-5352
906 Evans Trubie
908 Gibson Bertha B Mrs ◎ 832-3908
909 Williamson Donzell ◎ 828-9782
910 Cook A Thos ◎ 833-0945
911 Cook Lenoir H ◎ 832-2329
912 Vacant
913 Brown James W 832-8029
914 Burnett Agnes D
916 No Return
918★Harris Gordon ◎ 828-6499
921 Toole Etta D Mrs ◎ 834-1407
925 Sorrell Junious N ◎ 828-7322
929 Curtis Wm A ◎ 834-7473
1103 Jones Mary L Mrs 832-7822
1105 Upchurch Walter L 829-9577
1106 Matthews Vivian Mrs ◎ 828-6509
1107★Young Audry
1108 Williams Lee E
1110 Vacant
1110½★Green Sam
1111 Vacant
1112★Lane Walter
1113 Sanders Ronnie M ◎ 828-0432
1114★Roberson Tempia Mrs
1115 Mc Coy Almo ◎ 834-2695
1116 Mc Arthur James
1117 Mc Alister Jettie W Mrs ◎ 834-2089
1118 Edwards Mary A Mrs
1120 Vacant
1129 Lassiter Charlie K ◎ 834-2105
BRAGG INTERSECTS
1200 Mc Intire Sarah
10 1200½ Hudson Odell 833-9138
1201 Apartments

FROEHLING & ROBERTSON, Inc.
INSPECTION ENGINEERS – CHEMISTS – BACTERIOLOGISTS – W.E. HUNSUCKER, MGR.
Soil Boring—Foundation Investigations– Soil · Concrete · Asphalt· Chemical and Testing · Steel Non-Destructor Testing
310 Hubert St., P.O. Box 2551 (27602) Tel. 828-3441

3230 Six Forks Rd. (27609) FREE ESTIMATES 787-0906

2712 S. Saunders St., Raleigh, N.C. (27603) Garner Plaza, Garner, N.C. (27529) Tels. 832-9356 and 833-1756 Tel. 772-8443

HARGETT ST 1977

HARDIMONT RD—Contd
10★Gary Vick
11★Long Wesley
12★Harrison Linda
1305 Apartments
1 Brunson Randy F
2★Parker Robt N
3★Shockley Hugh Jr
4 Grainger Deborah 876-0935
5 English Wanda
6★Moore D 876-0486
7★Somaio Osvaldo
8★Kelly Robt
1309 Apartments
1★Sharp Danl
2 School Of Baton
2 Price Janice W 872-3054
3★Messler Cathy
4★Spach Charles K
5 Ripple Karen E 876-2318
6★Haskins Jack A ◎ 872-1356
7★Mc Neil Gloria J 876-7613
8★Debnam Laura
1313 Apartments
1★Shelton Margt
3 Grimes H Braxton 876-3385
4★Peele Alton E
5★Davis Lavonne 872-0585
6★Zimmerman Phillip D 872-0178
7★Miller Larry 876-3903
8★Meade Jason 556-5171
9 Almond Frances
10 Glover Sandra L 872-3059
11★Tice Steven J
12★Price Steve B
13★Chatman Michl L
14★Boyette Linda F
15 Coviello Marlene W 876-8194
16★Dahl Jerry P
1401 Apartments
1★Treacy James M
2 Culbreth Don O 876-1696
3★Hankin Robt J
4★Harward Tim
5★Spence Phil A 876-9451
6★Loften Mary G
7★Dillman Jerry L
8★Perry Thos D 876-8779
9 Daves Betty L 876-3936
10 Ussery Nancy J 872-0622
11 Vacant
12 Nance Judy A
13★Moore Patricia A
14 Rice Carl H 876-3294
15 Vacant
16 Pridgen M Louise
1405 Apartments
1★Wolfe Charles D
2★Hamm Kenneth
3★Spears Michl
4★Smith Albert C
5 Anderson John
6 Ferguson Sherrill T 876-8987
7 Bland Ciscelia 876-2014
8★Greer Robt W
9 Moran Joseph B 876-4422
10★Denton Terry W
11★Lipcomb Larry P
12★Massey Roland 876-5653
13★Holt Billy
14★Cockfield Burnette
15★Hooks Harold T 876-5717
16★Commander Linda
1409 Apartments
Apt1 Owen Hugh R 876-0963
2★Mims J M
3★Miller Michl
4★Bryant Maude E 876-3315
5 Booth John S Jr
6 Brown Mc Craven 755-4427
7 Seltzman Herbert H 876-6556
8★James Klajda
1413 Apartments
1 Lancaster Deborah
2★Grant Irma 876-2170
3★Johnson Brenda L 876-9415
4★Yeargan Ellen G 876-2891
5★Bell James L Jr
1420 Wachovia Bank & Trust Co N A 755-7755

HARDING ST —FROM 1400 WAKE FOREST RD EAST 1 NORTH OF FRANK ST

ZIP CODE 27604
402 Penny Robt S ◎ 833-8195
403 Shires Eliz A 832-6282
404 Davis Essie W Mrs ◎
404½ No Return
405 Cheek Doug W 821-4891
407 Moxley Helen
408★Bryn Robt N N 834-0931
409 No Return
412 May Richd W Jr ◎ 833-8027
414 Lancaster Mattie C 832-6787
416 Ross Francis M 834-9025
417 Bradford Arth E ◎ 828-9819
418 Jones Lena B Mrs ◎ 832-4992
★Ferrell Vera
419 Burgess Marshall S ◎ 829-0713
Burgess Marshall S Jr
420 Crowder Hildreth Mrs ◎ 832-1186
420½ Peterson Thos E 833-2353
423 Pattishall Caviness W ◎ 832-5342
WATAUGA ENDS
500 Hicks Mary F Mrs ◎ 828-6529
501★Spencer Bobby
502★Heckler Richd ◎
502½ No Return
503 Barbour Geo H Plumbing Co
Barbour Geo H ◎ 833-7152
504 Hunter F Mitchell ◎ 832-7195
505★Griffin Johnnie R ◎ 834-7123
506 Warren Wayne
507★Hartsfield Wm A 833-1326
508 Hadley Howard F ◎ 829-9312
509★Hobbs Clifton G 821-0468
510★Austin Gene W ◎ 833-8544
511 Honeycutt Henry D ◎ 834-9425
CLIFTON INTERSECTS
600 Taylor Milton H ◎ 834-0496
601 Fort Alph M ◎ 829-0885
602 Barnette Reginald ◎ 833-7281
603 Mills Ronald K ◎ 833-5190
604 Williford L H ◎ 829-9396
605 Massey Walter H ◎ 834-5582
606 Ball David G ◎ 832-3709
607 Pursinger Helen S Mrs ◎ 834-2811
608 Jackson Katie P Mrs ◎ 834-5642
609 Wall Lee E ◎ 834-9666
610 Newcomb Bobby E ◎
611 Creech Billy R ◎ 828-8837
612 Mendenhall R Wayne ◎ 834-1988
613 Bunn Junius R ◎ 834-1964
615 Cotton James E ◎ 832-3460

76

HARDWICK DR —FROM 7500 HAYMARKET LA EAST

ZIP CODE 27609
7905 Powell O Y
7909 Vacant
7920 Arundel Earle E ◎ 876-9683

2

HARGETT ST E —FROM 200 FAYETTEVILLE EAST

ZIP CODE 27601
5 Vacant
7 Vacant
8 Natural Health Foods 833-7837
9 Jones A Ltd clo 828-5824
10 B's Unlimited beauty shop
11 Blanche's Center Grill 755-9400
12 Vacant
12½ Stuart's Beauty Basket 832-5739
13 Mechanics & Farmers Bank 821-4611
14 Smith Studio photogs 834-6491
15 Vacant
16 Moton Lester R jwlr 828-5052
18 Downtown Wig Mart 832-4918
20 Goodman's Ladies Shop clo 832-1285
WILMINGTON INTERSECTS
104 Conrad Bros Construction Inc 834-1043
108 Raleigh Rescue Mission (used clo & furn outlet)
110 Baker's Shoes 828-8750
111 Heilig-Levine Furn Co (Side Entrance)
112 Tucker G S & Bros Inc 832-2041
115 Capital City Barber Shop

36
115½ Carnage Fred J lwyr 832-7332
Dot's Beauty Salon 828-7598
117 Vacant
119 Kimbrell's Furniture Co furn 833-2792
125 Rooms
126 Hamlin Drug Co 828-2391
126½ Hunt Christopher L phys 833-3983
Thigpen Blue & Stephens lwyrs 833-1931
128 Vacant
131 Acme Realty Co 832-0956
131½ North Carolina Educators Credit Union Inc
Haywood Charles dentist 834-7688
Hazel & Lucy Beauty Salon 832-3810
132 Vacant
133 Vacant
133½ Lane David P dentist 832-1661
134 Vacant
135 Ebony Cab Co 834-4883
BLOUNT ST INTERSECTS
201 A & P Food Stores br 832-3368
217 Tabernacle Baptist Church (educ bldg)
PERSON ST INTERSECTS

16

PERSON ST INTERSECTS
306 Keen Josie 832-6088
314 Raleigh Rescue Mission Inc The 828-9014
330 Johnson Eliz J 834-2007
BLOODWORTH ST INTERSECTS
402a★Scott Utah
402b Thomas Ella
402c★Reed Mary
402e★Robinson Dale
402★Jones Diane
408 No Return
412a Green Frances
412b★Perry Ella
412c★Branch Carla
412d Owens Barbara
416 Luckey Lottie S Mrs ◎ 832-3684
EAST ST INTERSECTS
508 Jones Roberta
508½★Hatchell Victoria 834-2781
512 Cooley Dorothy A Mrs 833-8894
519 City Cemetery (Side Entrance)
520 Bridges Augustinia
522★Farley David
522½★Burnette Helen
524★Forte Susie A 834-7736
528 White Clarence 834-4826
543 Vacant
543b Cody Rosa C
MONIE LA BEGINS
545★Bryant Rich
547 Vacant
548 Cooper Mable M Mrs ◎ 833-0451
548½★Kelly John
549 Apartments
1 Whitaker Dorothy J 832-1881
2 Williams Mary E
2 Williams Willie L
3★Burnette Gail
4★Fisher Willie
5★Raines Ethel 828-4681
6★Bridgers David
7★Mc Dougal Paul
8★Jones Rogerline
9★Allen Shunita
10 No Return
11 No Return
554 Young Women's Christian Assn (East Raleigh Br) 834-7386
567 Housing Authority Of The City Of Raleigh
SWAIN INTERSECTS

18

602 Jeffries Mini Mart
603a★Taylor Nannie
603b★Hinton Nance
604 Davis Mabel H Mrs ◎ 834-3188
604½★Davis Jasper
608 Vacant
612 Moore Westey
612½ Thomas Geo 828-4016
613 Caldwell Jessie L Mrs 829-9039
614★Bostic John
615 Fogg Emma L Mrs 833-9823
619 Hedgepeth Lois C Mrs
619½ Duncan Glyde

LOVES LN 1977

Brown-Wynne Funeral Home, Inc.
Service Since 1836 · Member the Order of the Golden Rule
ROBERT W. WYNNE, JR., Chairman
300 St. Mary's St. (27605) — Tel. 828-4311
1701 E. Millbrook Rd. — Tel. 876-6900
200 E. Maynard Rd., Cary, N.C. — Telephone 467-8108

N LORD ASHLEY RD—Contd
200 Thompson Geo L Jr ◎ 834-4211
225 Allen Lawrence E ◎ 832-2985
237 Clayton Mc Louis ◎
301 Partin Herbert E ◎ 834-5497
311 Vacant
313 Massey Bruce B ◎ 834-9542

42
LORD ASHLEY RD S —CHANGED TO LORD ANSON DR S

142
LORD BERKELEY RD (LONGVIEW GARDENS)—FROM 2115 NEW BERN AV NORTHWEST 1 EAST OF LORD ASHLEY RD

ZIP CODE 27610
106 Snipes Coy N ◎ 832-2496
108 Featherston James M Jr ◎ 834-2494
109 Willard Walter H ◎
112★Dodd L M
113 Deans Lester C ◎ 833-0529
200 Harris Danl P ◎ 828-1831
201 Spencer Wm B ◎ 832-0569
204 Plummer Harold B 821-1291
205 Cromartie Geo D ◎
208 Callas Piano Service 834-7818
Callas Geo S 824-7818
209 Osborne Frank ◎ 833-9587
212 Walters Edw A ◎ 834-4796
215 Lindsey Hal A ◎ 832-3693
216 Holliday Robt C ◎ 833-6056
217 Sheppard Herman ◎ 833-0110
300 Baskett Eug B ◎ 834-2209
301 Roberts Frank E ◎ 833-0681
304 Haith Willard ◎ 834-3282
308 Beck Charles R ◎ 828-3704
309 Snyder Grady K ◎ 833-4598
312 Mc Bain Wm L ◎ 833-1823
316 Bryant Yvonne G ◎ 828-5120
LORD ASHLEY INTERSECTS
401 Austin Ulysses R ◎ 834-8948

265
LORIMER RD —FROM 4200 REAVIS RD SOUTH 1 WEST OF CHANEY RD

ZIP CODE 27606
901 Harrell Geo O ◎ 851-2050
903 Vacant
905 Hannah Leonard L ◎ 851-2557
907 Pruitt Bobby A ◎ 851-1183
909 Rydell Berger V ◎ 851-5254
REAVIS RD BEGINS
1003 Ogburn James M ◎ 851-2464
1007★Longhini Douglas 851-0374

60
1100 Vacant
1102 Turner Harriet E Mrs 833-8945
1104 Terry Wayne
1108 Miller Gideon H Jr ◎ 851-4966
1112 King Karen 833-0097
1117 Oldham Eliz J Mrs ◎ 851-6795
GARLAND DR INTERSECTS
1209 Allen Peggy D
1212 Vacant
1213 Kearins John J ◎ 833-5625
1214 Black Mary A Mrs ◎ 851-3479
1217 Penny Linwood S ◎ 834-1016
1218 Jakes Robt W ◎ 833-8701
1220 Primm Essie L Mrs ◎ 851-3651
1225 Chandler Richd E ◎ 828-9764
1226 Gay Robt W Jr
1233 Young R Lloyd ◎ 832-3165
ONSLOW RD INTERSECTS
MERWIN RD BEGINS
1300 Sawyer Raymond C ◎ 851-5485
1302 Jones Elbert ◎
1303 Johnson Junius E Jr ◎ 828-9836
1304 Hill Charles H ◎
1307 Vacant
1314 Trimble Geo C ◎ 851-6442
1315 Pruitt Wm W ◎ 834-5983
1319 Philip Abr 851-6958
1401 Kunselman Mahlon B ◎ 851-0301
1404 Sullivan Mark B ◎ 834-3128
1408 Cox Charles E ◎ 851-4584
1412 Keasling James E ◎ 834-5654
1413 Carrino James J ◎ 851-4463
1420 Sylivant James 851-0086
1424 Vacant
1501 Grandage Arnold H ◎ 851-4293
1509 Isley John M Jr 851-5584
1540 Western Boulevard Presbyterian Church 851-4713
1600 Combs A B Elementary School 755-6090
KAPLAN DR BEGINS

40
LORRAINE RD —FROM 3026 MEDLIN DR NORTH 1 EAST OF DIXIE TRL

ZIP CODE 27607
1607 Pyles Paul E ◎ 787-6523
1610★Shaw Rudy C ◎ 781-1660
1612 Van Dyke C Gerald ◎ 782-3458
1616 Pearson Walter G ◎ 787-6521
1617 Conley Thad 782-2619
1619 Vann John G III ◎ 787-5289
1620 Parkins Ervin J ◎ 787-6293
1621 Walker Danl
1623 Core Betty W ◎ 781-4414
1624 Roe Walter L 782-7088
1625 Peele Francis W ◎ 787-5034
1628 Parham Edna Mrs ◎ 787-6352
1631 Martyn Sara T Mrs ◎ 787-5638
1632 Thompson Joel C ◎ 787-6597
DEVONSHIRE DR INTERSECTS

36
LOUISBURG RD —FROM 1600 WAKE FOREST RD NORTHEAST 1 NORTH OF NORTH BOULEVARD

ZIP CODE 27604
NORTH BOUNDARY ENDS
1600 Vacant
1602 Hertz Truck Rental 834-0702

14
LOVE'S LA —FROM 317 E DAVIE ST NORTH ¼ BLK EAST OF PERSON ST

ZIP CODE 27601
316 King Donness H Mrs 832-2586
319 Alford Cora
DAVIE ST INTERSECTS

342
LOXLEY PL (LONGVIEW GARDENS) FROM CHATHAM LA WEST 2 NORTH OF MILBURNIE RD

ZIP CODE 27610
1100★Lewis Frank
1101 Taylor Wm L ◎ 834-3052
1104 Hudgins Ronald R ◎
1105★Notch Ruby Mrs
1109 Beavers Ralph D ◎ 833-2374
1113 Kelly T Forrest ◎ 828-9412

63
LUBBOCK DR —FROM 700 GLEN EDEN DR NORTH

ZIP CODE 27609
3401 Edwards Jack D ◎ 782-9783
3404 Yankogli Nicholas 782-4910
3409 Worley Sam H 781-4604
3501★Milner Robt
3503★Shedpeth Saml D 781-3235
3505★Sealy Alf R 782-3392
3506 Vacant
3508 Taylor Hoyt L ◎ 787-8759
3517 Vacant
3601 Vacant
3604★Wilder John 782-7876
3609 No Return
3610 Vacant
3612★Petre Mark B 782-5319
3613 Thompson Rutherford B ◎
3624★Pierson Willard C Jr 787-4578
3628★Sauter F Albert 787-0718
3632 Stamey Ronald G 781-3397
3701 Fischer Herbert C ◎ 781-1795
3705★Howell T
3706★Eastman Steph B ◎ 782-2446
3708 Brown Wallace D 872-0250
3709 Michael Carl E ◎ 781-1354
3712★Cowville Robt J 787-7155
3713 Vacant
3716★Sullivan Robt L

50
LUCERNE PL (BRENTWOOD)—FROM 2926 BRENTWOOD RD EAST

ZIP CODE 27604
2904★Chase Tom ◎
2905★Caddell Clement 876-2827
2908 Whitley Henry E 872-6846
2909 Sanderford Robt W ◎ 872-5865

42
LUMPKIN ST —FROM 1700 POOLE RD SOUTH 1 EAST OF CITY LIMITS

ZIP CODE 27610
100★Rodgers Willie
104 Johnson Evelyn G Mrs ◎ 833-9331
108 No Return
112 Frazier Herbert P ◎ 828-6564
116 Turner Thos E ◎ 833-5020
DALLAS BEGINS

42
LUNAR DR —FROM GRANTLAND DR SOUTH 1 WEST OF PEYTON ST

ZIP CODE 27610
700 Brown Wannamaker 834-5417
704 Riley Joseph
708 Barber Cath Mrs
709 Leach John Jr 832-7675
712 Hopkins Arth ◎ 821-7520
713 James Otis O 832-0556
716 Vick Roger 821-4295
717★Caveness Jas
720 Upchurch Arth Jr 828-5629
721 Algood James W ◎ 834-5847
724 Savage Nettie B Mrs
725 Chalmer Jarvis
728 Mc Lean Annie M Mrs 755-1929
729 Snelling James M Jr ◎
732 Williams Melvin
733 Laws Virginia Mrs 833-9025
736 Newton Mary M
NUMBER IRREGULAR
740 Johnson Willie
741 Crowder Minnie Mrs
744 Wright Saml L 833-8743
748 Mials Maurice Mrs
749 Austin John 833-0430
752★Smith Alf L ◎ 834-7026
753 Hudson Naomi ◎
756 Housing Authority Of The City Of Raleigh 755-6388
757 Rowe Hezekiah ◎
760★Bass Mary 828-7887
763 Bailey Neil ◎ 834-4475
764 Cooper Wm Lee 832-4551
768★Parker Judith 832-4540
769 Gibson Geanette
772 Gill Garland 833-8288
773 Smith Carolyn
776 Shepard David

SAVINGS BONDS
Buy them where you work or bank

PERSON ST 1977

RESEARCH TRIANGLE INSURANCE
139 E. Chatham St., Cary, N.C. (27511) Telephone 467-2263
Telephones 833-7260 Nights 722-4226
113 Fayetteville St. (27601)

N PERSON ST—Contd
530 Greene Sara Antique Shop 833-3425
PEACE ST ENDS
540 Person Street Gulf Service

32

NORTH BOUNDARY ST BEGINS
600 Motley Bill Auto Sales 833-8509
601 O'Briant's Truck Campers & Parts
608 Person Street Barber Shop 828-3404
610 Norden Laboratories Inc 828-3715
612 Tuttle Appliance Co 834-8978
Tuttle Realtors 834-7537
616 Raleigh Coin Shop 834-3550
618 Chamblee's Inc prntrs 833-7561
619 First Citizens Bank & Trust Co 755-7116
620 Chamblee's Inc (Overflow)
PACE ST INTERSECTS
701 Creech Service Station 834-6237
702 Person Street Pharmacy Inc 832-6432
704 Oriental Rug Store The 821-4007
707 Person Street Billiards 755-9539
707½ Vacant
709 Mordecai Florist & Gifts 832-6444
711 Triangle Speedy Print 834-0550
711b Avco Financial Services 828-7246
713 Capital Business Machines 834-1266
715 U S P O (Mordecai Sta) 755-4434
718 Winn-Dixie gro 755-9041
719 Campus Fashions 828-0637
Dairs Mel & Associates Inc 828-0637
FRANKLIN ST INTERSECTS
800 Vacant
805 Fast Fare gro 755-9641
807★Montezinons David
807a★Huffman Dan
807b No Return
WAKE FOREST RD BEGINS
PINE ST ENDS

16

PERSON ST S —FROM 300 NEW BERN AV SOUTH 1 WEST OF S BLOODWORTH ST

ZIP CODE 27601
MORGAN INTERSECTS
118 Tabernacle Baptist Church 832-2257
HARGETT INTERSECTS
211 Raleigh Rescue Mission Church 833-1755
215 Salvation Army The 834-6733
225 Killo Exterminating Co 832-3750

4

MARTIN INTERSECTS
301 Cap'n Jim's Seafood No 2 832-6620
308 Person Street Tavern 833-6143
309 Mason Omie Mc Phail Mrs
★Johnson Janie M Mrs ◎ 834-8669
Porter Priscilla Mrs
Mc Phail Mary F Mrs
310 Vacant
319 Blackwell & Roberts Service Station 834-1042
R & B Used Cars 834-1042
325 Warehouse Of Tires 832-6441
DAVIE INTERSECTS
401 Davie Street United Presbyterian Church (side)
415 Duraw Manufacturing Inc electronic harnesses 821-2300
417 Peebles M R & Son Masonry Contractors Inc 833-0458
Dandy Clarence Rev Evangelistic Association
424 Moncrief Barber Shop
426 Vacant
CABARRUS INTERSECTS
501 Gethsemane Seventh Day Adventist Church 833-8526
507 Bailey Alan A
509 Crum A A Rev 828-3908
510 Burroughs Frederick D phys 834-3947
514 Hawkins Ann S ◎ 833-6861
516 Winston Mutual Life Ins Co 832-1156
517 Vacant
520 Lee Robt A 832-2164
521 Reaves Sallie F Mrs ◎ 833-3926
522 Jackson Willie F 828-7569
524 Allen Leonard 832-1825
525 Turner Edwin E ◎ 832-5385
526 Montague Patricia M Mrs 833-4334
527 Blake Joseph J ◎ 833-7913
LENOIR INTERSECTS
604 Apartments
A No Return
B Gil-Smythe Harry H 833-1787
C Jones Willie E 828-1324
D Turner Geraldine 834-2640
610 Shaw Villa Dormitory 755-9475

10

SOUTH ST INTERSECTS
706★Hawks Louise
707 Poole Rose L ◎
709 Tucker
719 Bridges Eliza R 834-1854
721 Rochelle Veronica 737-9553
723 Thorpe Edith R 755-0405
725 Vacant
727 No Return
729★Scott Pam
WORTH INTERSECTS
801 No Return
803 Smith Mack 833-6263
805 Hicks Henry
807★Harris James P
809★Bullock Delois
811 Wilder Ethel V Mrs ◎ 833-5154
813 Raleigh Courtesy Limousine Service 833-8396
SMITHFIELD INTERSECTS
904 Cooley Dessie H Mrs 828-3083
905 Lassiter Leonard ◎
906 Denton Mary D Mrs
908 Upchurch Geo L 833-9469
909 Doizer Lizzie L Mrs ◎ 833-5893
910★Williams Kathleen
913 Cox Otha P ◎ 832-5248
915 Howell Robt J ◎ 832-0854
916 Thornton Doris C Mrs ◎ 832-3954

8

BLEDSOE AV INTERSECTS
1001 Mask Nannie L Mrs ◎ 833-9122
1003 Powell Robt A Jr ◎ 829-0750
1004 Hall Isaac ◎ 832-4252
1005 Toole Hattie N Mrs ◎ 832-1355
1006 Simmons Robt G ◎ 833-9162
1007 Campbell Wm A ◎
1008 High Harold E ◎ 834-5772
1010 Stewart Willis S ◎ 834-0273
1011 Washington Fredk D ◎ 832-7674
1012 Robertson Wm A ◎ 833-5598
1013 Patterson Kinlau 833-1109
1014 Brown Vivian T Mrs ◎ 832-0075
1015 Young Effie F Mrs ◎ 832-2758
1016 Peebles John H ◎ 834-2484
1017 Johnson Wm H 828-3544
LEE INTERSECTS
1101 No Return
1103 No Return
1104 Boone Lillie Mrs
1104½ Jackson George
1105 Perry Susie V Mrs ◎ 829-0008
1106 Watkins Thelma Mrs ◎ 834-8390
1108 Wilson Zula A Mrs 828-7733
1109 Hall Amanda K Mrs ◎ 832-1584
1110 Myldrow Mildred 833-1593
1111 Greene Ethel W Mrs ◎ 833-8053
1112 Holloway Eliza D Mrs ◎ 832-0814
1113 Collins Patricia
1115 Shearin Lillie F Mrs furn rms
1117 Shearin Cad Jr ◎ 833-7172
★Watts Brenda 832-1009
BRAGG ST INTERSECTS
1201 Massenburg Goldie M Mrs 833-7543
1203★Davis Annie B
1203½★Allen Mary
1209★Moore Louise 834-5333
1211 Tomlison Ola M
1211½ Vacant
1213 Harris Walter G ◎ 828-8167
1217 Lee Oleane Mrs ◎ 834-2348
BRANCH ST INTERSECTS
1300 Person Street Grocery 833-8772
1302 No Return
1303 Vacant
1304 Lockamy Hattie
1305 Vacant
1307 Smith Florine S Mrs ◎ 828-1775
1309 Vacant
1309½ Hinton Mark 828-7189
1311 Lassiter Vernelle P ◎ 834-3168
1313 Moose R Cecil ◎ 834-2041
1315 Alston Ollie ◎ 833-9918
1317 Holmes Aaron pntr ◎
HOKE INTERSECTS
1318 Mallard C J Co whol foods 828-5888

8

PETERSON ST (WATSON—FIELD)-FROM GARNER RD EAST 5 SOUTH OF BRAGG ST

ZIP CODE 27610
611 Smith Hattie B Mrs ◎ 834-6615
703a No Return
703b★Wilder Alma C 834-4755
703c Vacant
703d No Return
705a★Kinlorch Kennie 833-0410
705b Vacant
705c Vacant
705d No Return

24

PETTIGREW ST N —FROM 1221 NEW BERN AV NORTH 1 EAST OF N TARBORO RD

ZIP CODE 27610
NEW BERN AV INTERSECTS
10 Saunders Jesse C ◎ 829-0553
24 Dunn Seaton 833-9435
24½ Penny Clyde
26 Vacant
26½ Holloway Armenta
28 Walters Ransom
EDENTON ST INTERSECTS
101 Graham Martha
103 Lucas Clarence ◎ 833-8502
105★Scott Elton 821-7913
107 Vick Eveline 828-5340
109 No Return
8 312 Thorpe Marvin W ◎ 833-5497
JONES ST INTERSECTS
PENDER ST INTERSECTS
LANE ST INTERSECTS

20

PETTIGREW ST S —FROM 1204 NEW BERN AV SOUTH 2 EAST OF S TARBORO ST

ZIP CODE 27610
14 Manley Mabel E Mrs ◎ 833-0686
15★Snallings Oll ◎
16 Ballentine W Roy ◎ 832-3198
17 Vacant
19 Bass Geo T 828-9426
20 Williams Louise R Mrs ◎ 832-6248
21★Gills Jack 828-3005
101 Winters Joseph ◎ 832-5630
102 Crump Charles R ◎ 833-9036
Crump Lynn 833-6844
104 Middlemton Taritha P 833-5846
106 Iredell Neffie M Mrs ◎
108 Davis Margueritta W Mrs ◎ 834-1425
110 Pender Richd H 828-9951
114 Massenburg Frances O Mrs ◎ 833-4042
115 Keck Dementrious H ◎ 833-3566
119 Leonard S Lanier ◎ 832-0778
121★Lee Walter 834-9044
123 Herndon James F ◎ 828-3085
124 Stroud Wm T ◎ 828-4604
125 Mc Clain James 829-0945
HARGETT INTERSECTS
200 Searles Vernon 832-3707
202 Alston John A ◎ 834-0638
203 Smith Roy E ◎ 834-1513
204 Hardie Leonard B ◎ 833-0943
206 Toles Deborah S Mrs ◎ 832-6149
207 Bachelor Charlie cement contr 832-5760
Batchelor M Paslor 832-6932
208 No Return
208½ No Return
209 Handy Mildred H Mrs ◎ 833-5365
210 Mitchiner Le Roy 828-1851
211 Jones James W
213 Davis Shirley
215 Coleman Danl W ◎ 755-0188
217 Thompson Coy 834-3957
MARTIN INTERSECTS
GATLING ENDS
DAVIE INTERSECTS

MOORE & JOHNSON AGENCY, Inc.
ALL FORMS OF INSURANCE AND BONDS
PENSION PLANS LIFE INSURANCE
10th Floor Insurance Building 336 Fayetteville St. P.O. Box 2716 (27601) Dial 833-4619

MARLOWE RD—Contd
423 Perry Nicholas M ◎ 782-1390
427 Wallace Wm C ◎ 782-1888
430 Brown Walter L Jr ◎ 787-1867
431 Harris John B Jr ◎ 787-1871
DUNBAR DR BEGINS
500 Young Henry J Jr ◎ 787-1282
501 Lee Joseph I Jr ◎ 787-1572
504 Day Richd C ◎ 787-3867
507 Nieter Helen G Mrs ◎ 787-1400
508 Scruggs Marcus L ◎ 787-0661
511 Senter Fred ◎ 787-1657
512 Wilson Stewart L ◎ 787-0031
515 Merwarth Charles R ◎ 787-2961
516 Ridgeway Herbert L III ◎ 787-2819
520 Culbertson John K ◎ 787-5782
521 Rawls Guy W ◎ 787-2392
524 Mc Connell John D Jr ◎ 782-0506
525 Smith Geo T ◎ 787-1924
528 Hoover Paul A ◎ 787-1260
531 Bucher Elwood Ray Jr ◎ 787-0159
532 Shavlik Ronnie D ◎ 787-2393
600 Williamson John C ◎ 787-2990
601 Park Albert P ◎ 787-1068
604 Ransdell Wm G Jr ◎ 787-1359
607 Lentz David N
612 Watkins Charles G ◎ 787-5587
616*Brown Bruce M 782-1282
619 Poole J Gregory Jr ◎ 787-8488
620 Joyner Walton K ◎ 787-0704
624 Lefort Charles R ◎ 787-3291
631 Currie James S ◎ 787-0214
700 Hassinger Stanley H Jr ◎ 787-2620
704 Pope Elbert N ◎ 787-2637
705 Robbins Wilbur G ◎ 787-3953
708 Pruden Edw H ◎ 782-1813
711 Simms John M ◎ 787-5212
906 Dodge Wm W III ◎ 782-0987
909 Park John A Jr ◎ 782-3132
911 Park John A Jr & Co (business brokers) 782-3131
1001 Johnson Earl Jr ◎ 782-1097
1015 Edwards John A ◎ 787-8450
1021 Urquhart Richd A Jr ◎ 787-1094
1028 Bradshaw Charles W ◎ 787-0019
1029 White Sydnor M ◎ 787-2760
1100*Wooten Louis E Jr ◎ 787-2127
1106*Broughton J Melville Jr ◎ 787-8724

36

MARSHALL ST —FROM POPLAR ST NORTH 1 EAST OF BLOUNT ST

ZIP CODE 27604
1113 Smith Ora P Mrs ◎ 833-8116
1115 Mc Daniel John R Jr 834-9710
1117*Piserchia Philip V
1117½ No Return
1119 Purdee Johnny E ◎ 834-2186
1129 Carter Dwight H 834-6034
1131 Viverette Glenn G ◎ 834-0551
1133 Simmons Wm A ◎ 833-8897
1214 Denning Thos B ◎ 834-3578
1216 Nipper J Joseph ◎ 834-8192
1218*Moody Clint B ◎
1222 Murray Wm R 832-6337
1226 Oglesby Thos B ◎ 833-2016
1228 Small Sol D ◎ 832-2776
1230 White Oscar H ◎ 833-9008
1232 Hudgins Bobbie Mrs 834-6827
1234 Johnson Harvey D ◎ 833-7180
1236 Holder Jack E ◎ 834-7781
1238 Frazier Thos E ◎
1240 Parker James E ◎ 833-4584
MULBERRY INTERSECTS

MARTIN ST E —FROM 300 FAYETTEVILLE ST EAST

ZIP CODE 27601
6 Woodard Building
Rooms
205 Snakenburg The Tailor 834-7930
204 Vacant
300 Vacant
400 Vacant
13 Mecca Restaurant Inc 832-5714
15 Leonard's One Hour Valet clns 755-9364
19 Carter's Inc furn 832-4163
20 First-Citizens Bank Bldg
Strand Skees Jones & Co 832-4663
20 First-Citizens Bank & Trust Co side ent
501 American Defender Life Insurance Co 828-0831
14 American Defender Life Ins (Overflow)
601 American Defender Life Ins (Overflow)
603 American Guaranty Insurance Co
16) American Defender Life Ins (Overflow)
701 Stockton White & Co mtge loans 755-7510
900 First Title Insurance Co 832-0593
911 Overflow Ofc
914 Jordan Morris & Hoke lwyrs 828-2501
1004 Federal Deposit Ins Corp Overflow
1008 American Defender Life Ins Overflow
1010 American Defender Life Ins Overflow
American Defender Life Ins overflow
WILMINGTON ST INTERSECTS
105 Consumer Credit Co 828-0626
118 Mc Laurin Parking Co
123 Raleigh Office Supply Co Inc 834-1331
126 Case Blue Print & Supply Co Inc 833-6419
127 Wake Shoe Store 832-3813
128 Carter's Inc furn 832-7792
129 Security Market gros 833-7132
132 Kimbrell's Furn furn 828-0978
133 Lee's Grill 834-6313
135 Goodwill Industries 833-2389
BLOUNT ST INTERSECTS
200 Vacant
201 Baptist Grove Park
208 National Pure Food Market Inc 755-9058
PARHAM ST BEGINS
214 City Market pub
Barbour Wm A produce
Davis Foster J prod
Edwards Roscoe M Mrs prod
Hicks Clarence P meats
Terry's Furniture & Appliance Co 828-8134
Coates Charles prod
BLAKE ST BEGINS
220 Steve's Park Restaurant 828-4036
224 Seligson Paul J lwyr 832-2520
Seligson Stanley L lwyr 828-3141
Taylor Radio & Electrical Co 832-3950
224½ Peaden's Barber Shop 755-9433
228 Lusterkleen Dry Cleaners

16

PERSON INTERSECTS
310 No Return
312 Auto Insurance Service 828-4965
Convenient Auto Insurance 828-7960

2
313 Protective Agency Inc auto ins 828-8485
315 O'Briant Henry H ◎ 832-2668
317 Bethany Mission Variety Store
318 North State Motor Sales 828-2015
319 No Return
320*Hackney Mary
325 Durham Christine 828-9469
327*Young Audrie M
332 Lassiter's Barber Shop
*Lassiter Carlton R ◎
334 Williams Furniture Repair 833-3502
BLOODWORTH INTERSECTS
400 Raleigh Billiard Supply Co 834-3752
403 Forte Roosevelt E 834-6309
405 Thomas Record Rack Inc 833-9680
406 Vacant
408 Security Market (Parking Area)
409 Pierce Music Co coin machs 832-5509
410 North Carolina Committee For Racial Justice 834-1082
411 Pierce Music Co (stge)
415 T & A Jays Grocery
EAST INTERSECTS
500 Keith's Grocery 755-9573
504 King Eliz E Mrs
507 Greene & Grimes lwyrs 834-1962
Mc Dowell Robt W phys 832-5389
Grow Inc 833-4821
Winters John W & Co real est 828-5786
Environmental Structures Inc 828-5708
508 Gordon Ida H Mrs 833-9808
510 Lewis Jack 828-7041
512 Smith Jim
514 Pugh Essie Mrs 832-4248
516 Weatherford Allen E III 832-7124
518 Carolinian The newspaper 834-5558
520 Mohammad's Mosque Of Islam
526 Young Susie H Mrs
527 Mc Neil Charles 834-6854
529 Maye Wm K Jr ◎ 832-7183
530 Dunn Octavia ◎ 828-1691
531 Johnson James C
533 Rogers Clifton ◎ 832-8731
534 Forte Dolphus 828-6767
536 Richardson Rachel 833-8489
537*Wilson Al J
537½*Miller Doretha
538 Hardy Richd R 828-3838
539*Powell Collie M 834-3274
5422a Montague Aaron
542b Terry Birdener
545 Williams Frank Jr ◎ 833-0249
546*Carrie Sadie 832-3325
547 Brown Fannie Mrs ◎
548*Bailey Nathl
549 Vacant
550 Hunter Milton 832-6372
550½ Cooper Johnnie Jr
553*Watkins Garland
555 Tabron James ◎ 833-1264
557 Vacant
558*Perry Danl M ◎ 834-7753
559 No Return

18

SWAIN ST INTERSECTS
601 Greene's Beauty Salon 828-8063
602 Mount Sinai Church
603 White Willie G ◎ 832-7286
604*Pearson Francis R Mrs 834-0670
605 Womack Rozella Mrs 833-5120
606 O'Neal James T ◎ 832-2006
608 Tandy Christine C Mrs nurse ◎
609 Sanders Kato ◎ 833-7251
610 White Limpson 828-2818

COOPER PEST CONTROL Inc.
P.O. Box 17032 Raleigh, North Carolina (27609)
TEL. 834-2190

UNITED DANIELS BANK
Buy them where you work or bank

Hudson-Belk
319-33 Fayetteville St., P.O. Box 111, (27602) 325 S. Wilmington St.
Phone 832-5851
For Service In All Stores
Crabtree Valley Shopping Center
Hudson-Belk—208 Shop
208 Fayetteville St.

BICKETT BLVD—Contd
1625*Harton Ernest J
1626 Beale Vernon ◎ 834-8726
1627 Kiefer L Mae Mrs ◎ 833-4986
1628*Sullivan Jarvis
1629 Pittman Harry C Jr ◎ 828-9479
1630 Simpson Solomon W ◎ 832-1534
1631 Bass Clarence B ◎ 833-2703
1632 Hix Kenneth L ◎ 832-0777
1633 Moss Geo S ◎ 828-4164
1634 Nipper Clyde C ◎ 834-3496
1635 Barnett Joseph D ◎ 828-8033
1636*Rochelle Mildred M ◎ 832-5735
1638 Vacant
1640 Davis Joseph J ◎ 828-1696
1642 Wells Eliz ◎ 834-6859
AYCOCK ST INTERSECTS
1700 Bunn Marvin L 834-8554
1702*Lewis Robt W 833-3571
1704 Hardy James B 832-2519
1706 Russell Charles H ◎ 832-3293
1708 Wilson Dwight K ◎ 833-0046
1709 Brown Grace D Mrs ◎ 828-1731
1710 Mixon Wm E ◎ 834-6050
1714 Davis Robt G ◎ 832-7690
1720 Lee Ruth M Mrs ◎ 832-0168
DARE ST ENDS
DUNCAN ST BEGINS
1801 Powell Doris B Mrs ◎ 834-2453
1803*Osterhoudt Michl B 828-0271
1804 Holland Herbert E ◎ 834-5487
1805 Flint Thos A ◎ 833-2634
1806 Bowers Jeter H ◎ 832-0711
1807 Whitehurst Frank B ◎ 828-6743
1808 Apartments
1 Hallman Irene H Mrs 833-6876
2*Brande Ronald E 828-1449
3*Evans Ruth S Mrs
4 Kinlaw Patricia A 832-4918
1809 Vacant
1810 Brown Peyton J ◎ 832-0416
1811 Goodwin Zilphia F Mrs ◎ 828-6301
1812 Rodgers Omer L ◎ 834-9986
WHITAKER MILL RD INTERSECTS

8
BILTMORE CT —FROM NEWCOMBE RD SOUTH

ZIP CODE 27610
2200*Chalmers Alois L Mrs ◎ 833-4948
2201*Williams Ruth
2202 Twitty Charles J ◎ 828-3029
2203*Rhodes Barbara
2204*Dunston James L 832-4297
2205*Ratliff Anthony G 832-4297
2206 Lassiter Donald ◎ 833-4795
2207*Williams Robt E
2208*Smith Richd M
2209*Percell Robt L 834-3254
2210*Hunter Tony
2211 Gerald Preston Jr ◎ 828-9854
2212 Dunston Marie Mrs ◎ 833-8378
2213*Burch Geo
2214*Graves Pinkey B 828-7591
2215*Moore Pauline E 833-0770
2216 Scott Lillie B Mrs 832-2634
2217*Singletary Ludie B Mrs
2218*Phillip Cemetris
2219*Payne Harry E 833-2623
2220*Hinton Willie L 832-7691
2221*Peebles Dennis A
2222*Johnson Arth
223*King Henry L 832-2375

57
BILYEU ST (PULLEN PARK TERRACE)—FROM 2128 WESTERN BLVD SOUTHWEST 1 WEST OF KIRBY ST

ZIP CODE 27606
511 Stoutt John R ◎ 833-2576
513 Davis J Harry ◎ 833-6654
515 Benton Louise M Mrs ◎ 832-1818
517 Lee E Ruth 834-5187
519 Canaday Nell U Mrs ◎ 832-1453
KIRBY ST BEGINS
600 Waters Vincent S Rev 832-7960
601 Faison Ida E Mrs 833-1769
603 Terry Rose F Mrs ◎ 833-7660
BARBOUR DR BEGINS
720 Riggsbee Margt S Mrs babysitter ◎ 832-3594

143
BIRNAM WOOD RD —FROM 1700 DIXIE TRL WEST 1 NORTH OF LEWIS FARM RD

ZIP CODE 27607
3110 Reichenbach Carl F ◎ 787-5786
3113*Sylla Richd E ◎ 782-1641
3119 Booth Richd F ◎ 787-5454
3120*Lambert David T ◎ 787-9866
3202 Hobbs Vernon F ◎ 787-5285
3203 Pearce Glynn J ◎ 787-5216
3208 Adams Alonza T ◎ 782-1334
3213 Lindsey Quentin W ◎ 782-1904
3214 Harris John H archt ◎ 787-6222
3220 Whitaker Donald R ◎ 787-3703
3221 Austin Wm W Jr ◎ 787-6946
3227 Welles Paul Jr ◎ 787-4063
3230 Hart John R ◎ 787-4360
3236*Brewer Donald C Rev 782-3127
3237 No Return
3242 Schwertman Elmer C ◎ 787-4210
3243 Hunter John W ◎ 787-4239
3244 Eatman Frank W Jr ◎

342
BLACKLAN CIR —FROM WESTCHESTER RD EAST 1 SOUTH OF CRABTREE BLVD

ZIP CODE 27610
2300 Carroll Robt L ◎ 834-0218
2304 Pritchard Waymon E Rev ◎ 828-5225
2305 Tuplin David ◎ 828-7809
2308 Poole Arth L ◎ 833-7440
2309 Goodman Major M ◎ 828-4709
2312 Hert Elmer L ◎ 832-7984

75
BLACKWING CT —FROM KNIGHTS WAY SOUTH 1 EAST OF AUDUBON DR

ZIP CODE 27609
7804 Vacant (7804-7808)
7809*Feineis Ted A ◎ 876-0257
7812 Vacant

18
BLADEN ST —FROM 812 E HARGETT SOUTH

ZIP CODE 27601
1 Shufford Pearl S Mrs
2*Johnson Yvonne F Mrs
3 Douglas Martina H Mrs
4*Sanders Gabriel 833-1455
5 Williams B F Mrs 833-0058
6*Ford John H 829-0633
7 Lipscomb Comma 828-3602
8 Vacant
10 Bledsoe Dorothy
11*Green Gertrude H Mrs
11½ Rice Earl ◎ 832-7202
12 Highsmith Pearl H Mrs 834-3852
14 Wright Lucile
16 Morgan Mary A
18 Scott Joseph P ◎ 828-8768
MARTIN INTERSECTS

48
BLAINE CT —FROM 5200 CRESTVIEW RD EAST 1 NORTH OF PEACHWOOD CIR

ZIP CODE 27609
305 Porter E Nelson ◎ 787-7177

57
BLAIR DR —FROM 800 BARBOUR DR SOUTHWEST 2 SOUTH OF UMSTEAD DR

ZIP CODE 27611
807 Vacant
809 Hall Corbett R 832-5492
811 Johnson Charlotte P Mrs 833-6940
815 Vacant
1002 Howell Aston V 834-6590
BAUM DR BEGINS

4
BLAKE ST —FROM 216 E MARTIN ST SOUTH 1 WEST OF S PERSON ST

ZIP CODE 27601
305 Market Barber Shop
309 Pate's Seafood 833-5832
311 Vacant
WOLFE ENDS
315 Vacant
317 Vacant
323 Vacant
325 Vacant
327 V W Auto Repair 828-4656
331 Sports Center pool rm
335 H & R Body Shop
DAVIE INTERSECTS

48
BLAKEWOOD DR —FROM 5223 KNOLLWOOD RD EAST

ZIP CODE 27609
501*Vanore Andrew A Jr ◎ 787-5903
504 Robison Clyde F ◎ 787-6099
507 Edson T Wayne ◎ 782-0855
508 Godar A Steph ◎ 787-1546
512 Street R K ◎ 782-1566
515*Hunter M F ◎ 787-5316
EDGEWOOD DR BEGINS
516 Freitag Wm P ◎ 782-2612
519 Berk Murray A ◎ 787-6411
520*Sherwin Thorton ◎ 787-6605
524 Maday Clarence J ◎

111
BLANCHARD ST (HERTFORD VILLAGE)—FROM 2758 NEWBOLD ST WEST 1 SOUTH OF KNOWLES ST

ZIP CODE 27603
LAYDEN ST ENDS
100 O'Connell Marjorie G Mrs ◎ 834-5705

Dietetic
Fine Wi
Cameron
Subw
(Cameron
TE
834-4
1315 Oakwood Ave. (27611)
Phones
Pres. Office

BLOODWORTH ST 1972

Thomas H. Briggs & Sons, Inc.
The Carolinas' Oldest Wholesale and Retail Hardware House
220 Fayetteville St. 27601 and 219 S. Salisbury St. Dial 832-2025

21

N BLOODWORTH ST—Contd
521 Collins Paul S 833-9876
522 Bailey Inez L Mrs 832-7600
523 Floyd Ruth S Mrs ◎ 833-8348
PELL ST INTERSECTS
524*Turner Bob
525 No Return
525½ No Return
526 Morgan Irene E Mrs ◎ 834-9276
527 Vacant
528 Miller Martha M Mrs 833-4712
528½ Nelson Ruth Mrs
529*Farmer Wm
530 Beasley Annie J Mrs 833-1514
Byrd Wm M Jr
3 *Ellington Emma J
Powell Dorothy E Mrs
532 White Ruby H Mrs ◎ 834-4966
533 Mitchell Douglas M 832-2984
536 Stark John E ◎ 832-0685

32

NORTH BOUNDARY ST INTERSECTS
518 No Return
600 *Elkins Warren
601 Arthur Charles D ◎ 832-0184
602*Mc Clawhorn Lonnie T 832-3434
Mc Clawhorn Beula ◎ 832-3434
Stanley Lucy Mrs ◎ 834-7541
605 Mordecai Wm G ◎ 828-5996
407b Massey Christine B Mrs ◎ 832-1198
PACE ST INTERSECTS
702 Riddle Geo B ◎ 832-6042
703 No Return
704 Arnold Edith D Mrs ◎ 828-1656
707 Castleberry Fred A 834-6081
708 Vacant
710 Brown Annie L Mrs 832-7868
715 Johnson Minnie A Mrs 834-0106
*Fuller J B 832-5969
*Ennis Lila
*Wiggs Rachel Mrs
720 Honeycutt Percy B ◎ 832-4287
721 Arnold Herbert L ◎ 832-8527
800 Fuller Mission Baptist Church 834-7598
801 Hood Early K Mrs ◎ 832-5432
806 Smith D L 828-6106
Smith David L Jr
807 Rhodes Wm B ◎ 833-5156
809 Gattis Margt M Mrs ◎ 832-6041
809¼a Smith Nell Mrs
809½b Webb Joseph
811 No Return
Vacant
811½ Vacant
815 Odette Nancy B Mrs ◎ 834-8615
816 Brown Robt B Mrs ◎ 832-0418
Tingen Lorinda 834-0897
817 Bullock Edw T 834-4018
819 Mullen John E 828-1722
821 Dudek Henry S ◎ 833-0911
823 Goodwin Arth T ◎ 832-7151
824 Trinity United Methodist Church 832-1390
825 Johnson Carl ◎ 834-9968
827 *Lynn Lucille C Mrs 832-6046
SASSER INTERSECTS

16

BLOODWORTH ST S —FROM 400 NEW BERN AV SOUTH 1 EAST OF S PERSON ST

ZIP CODE 27601
15 Pool Margery H Mrs ◎ 832-3938
17 Cherry Pearl H Mrs 833-9281
MORGAN INTERSECTS
101 Coley Marcellite L Mrs ◎ 832-4184
101½ Hill K Durwood 833-2177
125 Federal Arartments
1 Jones Ruby L Mrs 834-5514
2 No Return
3 No Return
4 Adams Ethel M
5 Buffaloe Bill
6 Hill Jacob A
7 Heger Earl 828-6990
127 Devlin James J Jr Rev ◎ 828-9015
HARGETT ST INTERSECTS
210*Lane Martha M
213 Murphy C
214 Mc Dade Maggie
218 Dunn Laddie M 828-7029
221 Banks Paul 833-9200
224 Lane Gertrude
225 Turner Dorothy M
227 Rogers Colon P 832-2134
228 No Return
229 Dunston Berry

14

MARTIN ST INTERSECTS
305 Bowden L W & Son tin shop 832-8121
307 Hedgepeth Cath Mrs
308 Bryant Eliz H Mrs 828-3736
309*Hinton John H
310*Short Willie L
311*Gill Mary
312*Seaberry Bertha
313*Hill Frank
314*Vinson Wm N
315 Carolina Roofing Co 832-5878
316 Scott Franklin 828-4083
317 Macon Body Shop 832-8795
318*Burkett James T ◎ 833-7822
323 Home Ice Co mfrs 832-4562
DAVIE ST INTERSECTS
401 Holden's Dry Cleaners & Laundry 832-6825
Holden Wm A
407 Vacant
408 Wimberley Richd E ◎ 833-9323
409 Chavis Doretha D Mrs 833-9220
411 Brantley Essie M Mrs ◎ 834-2645
412 Love S J Mrs ◎
413 Deliverance Center Church The
413½ Robert's Upholstery Shop 832-9113
415 Triangle Cab Co & Garage 834-4491
416 Vacant
417 Burnett's Soda Shop 755-9999
418 Vacant
419 Golden Nugget
421 Cottingham Grocery
422 Raines Sylvia H Mrs ◎ 828-3325
424 *Charles Willie J ◎
CABARRUS ST INTERSECTS
501 Ward Charles W Rev 833-0566
502 Dunn's Esso Service 755-9993
507*Ray Lillie A Mrs 828-6679
507½ Harris Haywood
511 Blaylock Henry 833-9660
512 White James P 828-5357
513 Steward Elsia
514*William Mable S
516 Cumbo W Frank ◎ 833-9131
517 Morgan Margt B Mrs 833-6068
518 Cumbo Barber Shop
520 Cross Curtis 833-7106
521 Anderson E J 828-5238
522 Burch Eleanor B Mrs ◎ 833-1694
523 Wimberley Electric Co 832-2024
524*Evans Christopher
526 Chavis Thosby
527 Cheek Bessie T Mrs ◎ 834-5634
528*Hood Mary E Mrs 828-9785
530 Jones Lenora 833-9300
532 Vacant
LENOIR ST INTERSECTS
600 Young Men's Christian Association 833-1256

10

SOUTH ST INTERSECTS
700 Goodson's Grocery & Market 832-8254
700½ Poole's Alterations & Dry Cleaning 828-8516
701*Chandler Ophelia
702 Fowler Ross F Barber Shop
702½ High Sisters Beauty Shop 832-7137
704*Harrington Nettie 834-5857
705 Harrington Joseph ◎
706 Vacant
708*Allen Burnice 828-7502
710*Lundy Collur 832-3049
711 Jeffries Katie Mrs 828-8070
712 Hedgepeth Marshall P ◎ 828-3895
713*Fennell Tolitha D
714*Roso Emma
715 Jacobs Frank
716*Worth Eldrid
717 Muldrow Geo S 832-7832
718 Griffin Herman L
719 Christmas Joseph B ◎
720*Williams Christine
722 Turner Emma B Mrs ◎ 834-4834
723 Rogers Effie D Mrs 832-1378
724*Herndon Margt B Mrs 833-6520
726*Dunn Ralph M
727 Vacant
729*Henderson Willie 834-2988
730*Turner Diane
WORTH INTERSECTS
800 Collins John E ◎ 832-5374
809 Hunter Minnie Mrs 833-5409
810 Vacant
811 Hough Don T ◎ 834-2615
814*Harris Marie
816 Mc Gachy Alvester
819 Griffis Tyree
820 Mitchell Alex 832-5244
821 Plummer James E ◎
823*Goodwin A T ◎ 832-7151
SMITHFIELD INTERSECTS

8

BLEDSOE AV INTERSECTS
900 Providence Holy Church (Side Ent)
909*Moore Blanche S Mrs 833-0511
911 Glenn Steph Jr ◎
912 Apartments
A*Debnam Cath
B Monroe Henry G 829-0965
C*Snipes John F Jr
D Moye Lloyd S 828-5628
915 Vacant
916*Burrell Bettie J 832-7027
918 Conner Rosebud A Mrs ◎ 832-0265
919 Brown Sallie S Mrs
920 Curtis Janet M Mrs 833-3938
920½*Webster Stanley 834-3284
921 Jefferson Geraldine H Mrs 832-8049
922 Jones Hurley ◎ 833-4878
LEE INTERSECTS
1100 Crowder Saml L 834-4808
1103 Cook Susie ◎ 834-2428
1105*Ray James
1106 Vacant
1107 Sanders Ernest L ◎ 833-6450
1108 Hicks Lula M Mrs 834-6059
1109 Sanders Matthew M ◎ 832-1001
1110 Vacant

Tel. 828-7429
T & T Travel Service
AND
Suite 502, Alexander Bldg. 133 Fayetteville St. 27601 P.O. Box 292
Tel. 828-2916
DISTRIBUTORS OF EDUCATIONAL MATERIAL

TH
GRAP
PRE
INC
LITHOGI
WE
OFFS
PRINT
• BOOKLE
• CATALOG
• BROCHU
• PAMPHLE
• ANNUAL
• MAILING
• FOLDERS
• LETTERHI
• OFFICE F
41
Dew
Str
P.O. Bo
Rale
No
Car

BLOUNT ST 1972

325 W. Lane St., P.O. Box 26177 Raleigh (27603) Tel. 832-5534
"World Famous"
Raleigh DUNLOP TIRE SALES Inc.
Tires - Tubes - Recapping - Batteries - Balancing - Truing

N BLOUNT ST—Contd
204*Smith Dianne L 832-6737
702 Robertson Stewart ◎ 832-3680
707 Apartments
1 Vacant
2*Williams Mary E nurse
3 Vacant
4*Hutchens Evelyn
5*Steiner Sara A
6*Willcox Jule
711 Williams David D
715 Apartments
1 No Return
2*Ladd George W 828-2973
3*Parron Charlie 833-1640
4 No Return
5 No Return
717*Kidd Inez H Mrs 828-9940
724 Vacant
726 Holder Marilyn G Mrs ◎ 833-8254
728 Whitley Kermit K 828-5291
730 Bailey John W ◎ 832-0831
761 Bagwell Gregory W
FRANKLIN INTERSECTS
800 Jones H G
801 Tatum C S ◎ 832-7071
802 Johnny's Modern Apartments 832-4164
1 Hodges Mae M Mrs 833-5966
2 Ennis Louise B Mrs 828-2919
3*Nowell Frank E
4 Love Al W 828-2628
5 Beaman Robt M 828-2802
6*Baker L C 832-1108
7 Sayre Lula G Mrs 828-8189
8*Breeden Zetta
9 Vacant
10*Geover Edw L
12 Young Colleen L
13*Holt John
14*Whitfoul Cathy
15 Vacant
16*Fowlers Charles E
803 Romeo Paul A 832-3805
804 Gilmore Joseph G 834-8010
805 Pollard A Odell 833-9791
806*Goodwin Willard J 833-8829
807 Barbour Burrell H 833-0218
817 Ennemoser W J 833-0223
DELWAY ST INTERSECTS
901 Matthews C R 828-2813
903 Denning Gladys P Mrs 834-6364
905 Keller Willard R 834-0125
906 Player James E ◎ 834-0339
907 Smith Cecil F 828-6083
908 Coates Walter L ◎ 834-1507
909 Smith Alice H Mrs
910 Coats John C ◎ 832-0967
911 Vacant
912 Reynolds Fred R ◎ 832-7366
913 Wallace John W 834-5604
914 Parker Johnnie C ◎ 834-1303
915*Johnson Margt Mrs
916 Dupree Richd O 834-3874
917 Vacant
918 Thomas E Frank ◎ 834-0872
*Thomas Ephriam F ◎ 834-0872
919 Parrish Kinney L 828-4933
921 Ham Henry W ◎ 833-8452
923 Dean Lacy H Mrs 828-3564
924 Prince & Dixon Market 834-7959
925 Arnold James
927 Ford Kath L Mrs 832-7431
929*Lee Geo V 832-5175
931 Moore Nona A 828-0275
933*Blalock Audrey Mrs 834-7906
935*Jeffreys Lila M Mrs 833-3972
937*Duke Doris K
939 Leonard Eliz P Mrs 832-7819
941 Strange Charles R 832-3288
943 Frazier Burke 833-1978
945 Butler Mary C Mrs
947 Goodwin Olivia
949 Owens Daisy E Mrs
951 No Return
953*Shelton Billy R
955 Solomon Annie L Mrs 834-0843
957 Hicks Johnny W 834-4819
959 Keith Ocie V 828-5129
961 Watson Thos L
963 Honeycutt Geo E 832-4522
965 Burke Ann H Mrs 833-4383
967 Reaves Rena Mrs 834-0081
969 Steele Sara Mrs 834-0855
971 Hill Annie M 834-4223
981 King Larry B
983 Vacant (983-85)
987 Rooks Nannie H
989*Wall Helen R Mrs
991 Vacant
993 Lassiter Kath H Mrs 832-7289
995 Parrish Louise H Mrs 833-7679
997 Eller Dora C Mrs 833-9113
999 Poole Evie L Mrs 833-3235
1000 Markham John O 832-7143
1002 Bell Maurice J ◎ 832-6118
1004 Danieley Mc Kinnely ◎ 828-5508
1008 Pilot Baptist Church annex
1011 Enzor Wesley M Rev ◎ 834-4069
1012 Pilot Baptist Church 828-9810
CEDAR ENDS
1101 Cashwell Claudia 833-0317
1103 Melton Oma L Mrs 833-5244
1105 Melton Robt E 833-8023
1109 Sides Fred B brick mason 834-2010
1111 Moore Geo R 833-8010
1113 Marlow Nedgelena S Mrs 833-8888
1115 Crutchfield Esther M Mrs 833-2442
1116 Barbee School Elementary 755-6450
POPLAR BEGINS
1117*Purdee Wm R 829-0164
1119 Ellen Lizzie M Mrs 833-8637
1121*Nance Wm D 828-9514
1123*Mathews Jimmy L 833-7794
1125*Jackson Lena S Mrs 833-6126
1126 Vacant
1127 Stancil Nannie Mrs 834-3558
1128 Capitol Radio & T V Shop reprs 832-2866
1129 No Return
1130 Church Of God Of Prophecy The
1131*Beasley Harvey S
1133 Workman Annie M 833-6769
1135*Moore E Bud 832-1913
1137 Gilmore Geo T 834-3814
1139 Poole Jessie A 833-6345
1141 Watkins Vallie E Mrs
1143 Poole Mary I 828-3631
MULBERRY BEGINS
SCLRR CROSSES

2

BLOUNT ST S —FROM 200 NEW BERN AV SOUTH AND SOUTHWEST

ZIP CODE 27601
11 Driver's Texaco Service Station 755-9819
MORGAN ST INTERSECTS
101 Bradley's Service auto reprs 834-5727
105 Oates Billiards No 2 755-9987
108 Jordon's Auto Serv (Garage)
109 State Admn Office Of The Court (print shop & sup rm) 829-7284
112 Delta Electric Motor Inc elec mtrs reprs 833-7333
120 Brooks Appliance Co 833-4686
120½ Blount Street Bachelor Apartments
1*Crowdell James
2*Williams J J
3 Boyd W E
4*Edwards J R
5*Horn C A
6 Jacobs Walter
8*Peacock Ernest F 834-0073
122 Family Restaurant
HARGETT ST INTERSECTS
218 Raleigh Office Supply (whse)
222 Yates Wm B 828-0731
224 Jerome's clo 833-5934

4

MARTIN ST INTERSECTS
301 Vacant
304 Vacant
305 North Carolina Paper Co Inc whol 832-6742
309 Smith D O Co Inc beauty & barber shop equip 832-5532
316 Hudson-Belk (Receiving Sta) 832-5851
WOLFE BEGINS
321 Economy Oil Co gas sta 832-0975
322 F C X Annex
324 F C X Annex
325 A E A Of Raleigh Inc whol auto parts 832-7574
329 Vacant
DAVIE INTERSECTS
401 Unico Service Center 833-6939
406 Glorious Church Of God In Christ The
410 Lassiter Cafe restr 755-9021
415 Croso Poultry Co (Garage) 828-7122
420 Vacant
Vacant
423 Blount Street Barber Shop
423½ Lincoln Cab Co parking lot
425 Deliverance Tabernacle
427 Prince Masonic Temple
Excelsior Lodge No 21 (F & A M)
Masonic Hall
Widow & Son Lodge No 4 (F A A M)
428 Dove Music Co 832-2704
429 Lincoln Cab Co 832-8808
CABARRUS INTERSECTS
500 Evans Shell Service 832-2671
501 Tupper Memorial Baptist Church
502 La Sis Grill 755-9966
502½ Vacant
503 Johnson Cassie I Mrs drsmkr ◎ 833-4422
505 P'Lahs African Store costumers 833-9576
507 J & H Grocery 755-9089
508 Jones Latta ◎ 833-0448
510 Freeman Lillian C Mrs 834-3731
STRONACH'S AL ENDS
511 Bailey Eliz Mrs ◎ 834-2248
512 Reese Walter F
513 Wake County Opportunities Inc 832-8478
Man Power 834-4023
Women In Community Service 832-8478
Youth Development Program 834-4062
515 Holden Cleaners 832-2987
517 Blount Street Billiard Parlor 775-9061
519 Community Funeral Home 832-1043
Chavis W Rudolph
519½ Todd Wm E
524 Debnam Geo C phys 832-1667
527 Freeman Building
Rooms
1 *Higgins Joseph
3 Vacant

1515 Cross Link Road Raleigh, N.C.
REVEREND W.B. LEWIS, Pastor
Sunday School 9:30 A.M.
Morning Worship Service 11:00 A.M.
BTU Service 6:00 P.M. Evening Worship 7:00 P.M.
Midweek Prayer Service Wednesday Night 7:30 P.M.

16 N. Dawson St. P.O. Box 25129 (27611)
DESK AND PHONE SPACE
2-WAY MOBILE RADIO TELEPHONE
BABY SITTERS
CITY WIDE RADIO POCKET PAGING • WAKE

Branch BANKING AND TRUST COMPANY
MEMBER FEDERAL DEPOSIT INSURANCE CORPORATION
FIRST WITH A CENTURY OF SERVICE 1872-1972

Tel. 828-7471
Lumber • Building Materials • Concrete • Millwork
CAROLINA BUILDERS CORPORATION
On Raleigh Belt Line Between U.S. Hwys. 1 and 64 P.O. Box 17737 (27609)

DARTMOUTH RD—Contd
306 Williams Malcolm L ◎ 787-3519
310 Bailey Cora J Mrs ◎ 787-3427
311*Cros Jean 782-6991
314 Crown Richd J ◎ 787-6357
LAMBETH DR INTERSECTS
400 Mathews Seaton H ◎ 787-3609
403 Dixon Emilo J ◎ 787-6654
404*Tisdell Harold E ◎
408 Fox Wm D ◎ 787-0880
409 Howard Jay W ◎ 787-0509
412 Mc Peters Arnold L ◎ 787-3313
WINDSOR PL INTERSECTS
500 Mountcastle Vernon B Jr ◎ 782-3708
WINDSOR PL INTERSECTS
504*Kramen Rosemary H Mrs ◎ 787-7866
505 Mc Kellar Franklin N Jr ◎ 782-1045
508 Stamey Roderick A Jr ◎ 787-8648
509 Burdett Richd C ◎ 787-0249
512 Nutter Charles D ◎ 787-6142
513 Delancy Norman ◎ 787-1724
517 Scurletis Theodore D ◎ 787-5600
521 Lamm Wm E ◎ 787-5865
601 Court Frank W ◎
BREVARD PL BEGINS
604 Moran Wm F ◎ 787-8156
605 Nassif Charles M ◎
608 Flournoy Robt N ◎ 787-0495
702 De Vries Robt B ◎ 787-6758
AMHERST LA BEGINS
704 Moore Charles E ◎ 787-7743
705 Vacant
708 Mamoulides James G ◎ 782-3451
709 Arneke Geo R ◎ 787-6816
712*Brainard Robt B ◎ 782-3567
713 Gilbert Richd D ◎ 787-7443
716 Lyle Charles L ◎ 782-0007
CONVERSE DR INTERSECTS
720*Martin Clyde J ◎ 782-7878

248

DAVIDSON ST (NORTH HILLS) FROM 4600 PAMLICO ST WEST 1 SOUTH OF BICKETT RD

ZIP CODE 27609
600 Barclay William J ◎ 787-6000
601 Joyner F Belton Jr Rev 782-1620
604 Lane Francis ◎ 787-2124
605 Hunt Charles L ◎ 787-1398
PITT ST ENDS
608 Pressly Geo B ◎ 782-5439
612 Adcock Will E ◎ 787-0801
616*Parker Allen O ◎ 787-4696
620 Stager Stanley R III ◎ 782-1443
YADKIN DR INTERSECTS
700 Aduddell Fred R ◎ 787-2475
704 Elleman Thos S ◎ 787-2529
705 Hooks Larry D ◎ 787-1651
708 Holland Billy M ◎ 787-1582
709 Safron Jacob L ◎ 782-1331
712 Yates Robt R ◎ 787-3413
713*Brawley Joel ◎ 782-2947
716 Knowles Charles E ◎ 782-5118
719*Coleman Richd ◎ 782-6658
720*Vitaglione Thomas J ◎ 782-6082
723*Hayes Robt ◎
724 Mignacci Alf A ◎ 787-3453
727 Stanis Leo S Rev ◎ 787-5107
728 Hathaway Walter M ◎ 782-3489
731 Darr Robt A II ◎ 787-3795
HYDE ST ENDS
801 Harris Samuel A ◎ 787-8825
804 Kostick Elliot Z ◎ 782-1819
805 Welby Charles W ◎ 787-7477
808 Morrison Rayburn M ◎ 782-1034
809 Edwards Louie E ◎ 782-2782
812 Mc Burney Robt B ◎ 782-5239
813 Lanning J Tate ◎ 787-6989
816 Lefort Charles E ◎ 787-9269
817 Guy Edwin C Jr ◎ 787-7191
820 Grigsby Carroll ◎ 787-5759
821 Elder Charles C ◎ 787-0882
824*Pruden Charles H ◎ 782-4124
RICHMOND ST ENDS
900 Dayton Lorraine M Mrs ◎ 787-6486
904 Poe Wm C ◎ 787-2872
905 Schubart Charles S ◎ 787-2545
908*Abplanalp James ◎ 782-2019
CURRITUCK DR INTERSECTS

4

DAVIE ST E —FROM 400 FAYETTEVILLE EAST 1 NORTH OF E CABARRUS

ZIP CODE 27601
8 Family Finance & Acceptance Corp Of Raleigh Inc 833-8684
18 Advance Stores Of Raleigh auto parts 832-7062
WILMINGTON INTERSECTS
109 Cooper's Barbecue restr 832-7614
113 H & H Tire Co Inc (Stge)
118 Mc Laurin Parking Co 834-5405
119 H & H Tire Co 834-0794
121 F C X Inc 828-4411
Carolinas Cotton Growers Assn 828-4411
122 Hudson-Belk Co (stge)
125 Carolina Co-Operator magazines 828-4411
Carolina Co-Operator Publishing Co 828-4411
126 Central Finance Co 833-1929
127 Brown Reginald R ins 832-6058
Nationwide Insurance Co (sls ofc) 834-3463
129 F C X Inc (overflow ofcs)
131 Vacant
BLOUNT INTERSECTS
218 Sanders Ford (stge)
BLAKE ENDS

PERSON INTERSECTS
300 Davie Street United Presbyterian Church 834-8855
310 Vacant
311 Yates Auto Service Inc side ent
314*Shackleford Richd 828-6883
316 Moore Mary D Mrs ◎ 828-2837
317 Talbert Mary B Home furn rms 755-9511
LOVE'S AL ENDS
320 Jones Benj F 833-0313
321 Ravis Jane 832-7207
322 Smith Wade H ◎ 832-7993
324*Dove Evelyn W Mrs
*Dove Arth ◎
326 Vacant
329 Evelyn's Grill 833-6365
329a Walker Barbara ◎ 833-6887
BLOODWORTH ST INTERSECTS
402*Ravis Blanche
402½ Revis Reginald
403 Tilton's Shoe Shop 755-9591
404 East End Barber Shop
406 Gales Tavern beer
407 Baby Diaper Service 833-1215
408 Davie Street Laundromat self serv 834-9803
410 Vacant
412 Chavis Union 76 Serv Sta & Fuel Oil
EAST ST INTERSECTS
505 Haymer Maggie Mrs
507*Mail Bertha M 833-8860
509 Muldrow Mary Mrs
512 Rhodes Furn Inc Whse
PATTERSON LA BEGINS
517 Brakes Inc auto sups 833-6675
525 Vacant
525½ Nick Timus
526*Thorpe Willie J
527 Mc Cutchen Willie
529*Smith Charles
ROGERS AL BEGINS
531 Vacant
532 Vacant
533*Revis Adelaide Mrs 828-6555
534 Dunston James
535 Billups Robt E ◎ 832-0613
536 Vacant
WATSON ST BEGINS
DAKAR ST BEGINS
546 Jones Grocery & Super Market
546½ Blue Diamond Cab Co 834-8181
552*Sanders Nonie Mrs
554 Hubert Frances 828-3670
554½ Watson Louise Mrs 828-3670
555*Ragland Blondell Mrs
558 Vacant

18

SWAIN ST INTERSECTS
601 Central Drug Store 832-8084
604 Mangum Carl 833-3892
605 Gleen Melvin W ◎ 828-8918
606 Williams Fred M pntg contr 833-1855
608 Berryman Annie F Mrs
609 Edmundson Hadie
610 Sanders Lillie M Mrs
611 No Return
612 Adams Ralph H ◎ 833-0901
613 Vacant
614 Tucker Lillie B Mrs 832-0912
614½ Smith Henry S 834-9525
615*Alston Lewis
616*Nowell Annie R
619 Elks Club (B P O E Of The W) 755-9663

14

Fidelity Lodge No 277 (B P O E Of W) 755-9663
620 Chavis Mary L 834-9340
HAYWOOD INTERSECTS
704 Yarborough Willis 834-4133
708 High Lillie H Mrs ◎ 833-7640
709 Vacant
710 Hall Alonzo M ◎ 833-4359
711 Mallette Obel Mrs 832-8602
715 Weldon Supora Mrs
717 Evans Osmer Jr ◎
718*Power Eliza R
718½ No Return
ALSTON BEGINS
721 Evans Bruce ◎
722 Vacant
728 Wall Richmond R ◎ 829-0956
DOVER INTERSECTS
800 No Return
801*Upchurch Floyd 832-3875
802 Vacant
803 Collins James C ◎ 833-7974
804 Dunn Paul H ◎ 833-5874
805 Saint Matthew's African Methodist Episcopal Church 834-0509
806 Ruffin Mable G Mrs
807 Middleton Inez E 828-7102
808 Weaver Glenn S 828-3074
809 Vacant
MONTAGUE PL INTERSECTS

HWY. 70 W. RALEIGH, N.C. 27607 PHONE 782-4110
J.W. Burress CONSTRUCTION & INDUSTRIAL EQUIPMENT

DJ DAVIDSON & JONES, INC.
CONTRACTORS
625 TUCKER ST., P.O. BOX 10605 (27605) 833-3815

Residential — Commercial — Indus
PHONE 876-1515
NORTH RIDGE (27609)
Hanson REAL ESTATE CO.
6400 FALLS OF NEUSE ROAD

RESIDENTIAL — COMMERCIAL —
20 Carolina Ave. (27606) Tel. 851-1867 Night Tel. 467-9687

EAST ST N —FROM 500 NEW BERN AV NORTH

ZIP CODE 27601
7 Vacant
10 Brightwell Dewey D ◎ 828-1840
14 No Return
16a Terry Archie S 755-9260
16b Stephens Anna R
EDENTON INTERSECTS
102 Shaw Erdine W Mrs
102½ Hinton Allie Mrs 828-4905
103 Bass Granville S ◎ 828-5885
105 No Return
106 Lemons Harriet
Hartsock Charles H
107 Smith Wm A ◎ 833-5331
109 Chalmers Fitz L ◎ 832-7494
112 Apartments
1 Mason Lidy
2 Bailey Edw C 834-2248
3 Embrey James
4 Linden Maggie L 834-8188
5 Boss Hettie
6 *Morgan Annie M
116 Davis James T 832-0769
116½ No Return
118*Duke Raymond C
JONES ST INTERSECTS
212*Curry John H Jr
215a Hargett Annette M Mrs 834-1060
215*Kin Jung I 828-8500
217 Mc Ghee Malcolm E ◎ 829-0140
217½*Clinton Edw
218 Mathews Mary A Mrs ◎
219 Sorrell Lydia O ◎ 833-0609
220 Andrews Doris Mrs
221 Dodd Helen Mrs 833-1346
221½ Dillon Dolores Mrs 834-6975
223 Apartments
1 No Return
2 Caraccia Mark
3 No Return
4 Marr Wade 832-1855
224 No Return
LANE INTERSECTS
308 Creech Annie M Mrs ◎
309 Eatman Alease M Mrs 833-9935
310 Hobby Carrie F Mrs ◎ 834-0198
311*House Ernest

ZIP CODE 27604
OAKWOOD AV INTERSECTS
405*Holland Lucille B Mrs 828-5913
407 Hodge Rosa C Mrs 828-2901
408 No Return
No Return
409 *Bumgardner Harvey L 828-9872
410 Nancy's Beauty Salon 834-0002
Earp Herbert E ◎ 828-9757
411 *Riviere Patricia 834-5092
412 Jones Lama M Mrs ◎ 832-2432
413 Bagwell Mahlon L 833-8263
414 Powers Nannie W Mrs 828-6137
414½ Vacant
415 Upchurch Andrea J Mrs 833-2981
415½*Benson Ronald D 833-3790
429*Keaton Thelma Mrs 832-1522
POLK ST INTERSECTS
504 No Return
507 Parker L B Mrs ◎ 832-4246
509 Roach Ernestine R Mrs ◎ 832-2396
512 Wynne Nannie E Mrs ◎ 832-7010
514 Harris Joseph L ◎ 832-6315
516 Yates Ruby E Mrs 828-4976
517*Yates Hubert H 828-7090
519 Griffin Harry W 834-9315
520 Matthews H Elmer ◎ 833-9844
*Blender Kay
521 Adams & Terry Apartments
3*Brown Albert B Jr
4*Buck Wm H
5 Baines C E Mrs
523 Jerome Josie T ◎ 833-1442
523½*Pulley Victoria A 833-4255
524 Thompson Charles W Jr 834-9996
525 Hunter Lillian P Mrs ◎ 832-6084
526*Edwards Frank L 833-2609
527*Thompson B
528 Maxey Julia B Mrs ◎ 832-4177
EUCLID ST INTERSECTS
529 Page Johnnie A ◎ 833-1105
529½*Brock Edna G
530 Keil Philip F ◎ 832-4181
531 Vacant
532 Pollard A O Jr ◎ 832-0864
533*Smith Mozelle
534 Cannon Thos J ◎ 828-6828
BOUNDARY ST INTERSECTS
603 Smith Ray E 824-2958
605 Cormack Pamela L Mrs 828-3978
607*Holder Harold D
609 Morello Manuel 833-7936
611 Halbrook Gorden 828-7795
616 Vacant
618*Winters Richd A
619 Coleman Bessie R Mrs ◎ 828-1684
620 Vacant
624 Burnette James W ◎ 834-7093
PACE ST INTERSECTS
700*Beal Jerry W 828-7395
701 Hall Clarence ◎
703 Forbes Mamie H Mrs ◎ 834-3313
704 Screener Mae W Mrs ◎ 832-1839
705 Ruffin Helen L ◎ 832-5355
706 Holland Pearl S Mrs ◎ 829-9043
706½ Vacant
707 Holloway Wm E ◎ 833-5056
FRANKLIN ST INTERSECTS

EAST ST S —FROM 500 NEW BERN AV SOUTH 1 EAST OF S BLOODWORTH ST

ZIP CODE 27601
8 No Return
MULLENS LA ENDS
13 City Fire Dept (Eng Co No 3) 834-6644
MORGAN INTERSECTS
101 City Cemetery
116*Murray Bertha M 833-1856
118 Vacant
HARGETT INTERSECTS
201 Apartments
1 Vacant
2 Vacant
3 Vacant
5*Dew Robt R
6*Webster Edith
207 Vacant
207½ Vacant
208 No Return
209 Edwards Rufus R 833-6254
212*Smith Mary E 832-1949
215*Hunter Rosa L Mrs 833-7148
217*Stewart Louise
218 Quiller Mary
220*Patterson Mary
Vacant
221 Vacant
224 Ruffin Jettie R 832-2928
226 *Wright Rex C
229 Complex Fantasy Beauty Salon 833-6351
Civella Beauty College 834-8023
Cochrane's Joyce Beauty Salon 834-5059
Walker Geo dentist 834-4932
Triangle Consultant Assoc 833-2539
231 Brown's Property Management & Investment Co 832-1814
231a North Carolina Mutual Life Insurance Co 832-2904

MARTIN ST INTERSECTS
303 Irving-Swain Press Inc prntrs 832-4374
305*Brodey Goldie Mrs
306 Bunch Sarah Mrs 828-4292
Harvey Lillie Mrs
308 Collins James L 834-3503
310 Mathis Mollie L Mrs ◎ 834-2373
312 Vacant
313 Hinton Annie S Mrs 833-4326
313½ Coverner Mattie
315 Vacant
316 *Daniel Corea 829-9369
317 Rainbow Cab Co 832-5722
318*Lunford Robt 833-4273
319 Staton's Motel & Restaurant 755-9390
320 Hinton James W
322 Free Will Baptist Church
DAVIE ST INTERSECTS
414 Raleigh Welding Works 828-4379
416 Pretty Restaurant & Lounge
418 Dunston Texaco Service 755-9280
419*Williams Leomond
CABARRUS ST INTERSECTS
508 Yancey Curlula B 828-6734
509*Crowder Lucille L
510 Phillips Cecelia 834-2274
511*Reed Jessie R 834-1793
512 Vacant
513 Rouse Hugh V 829-9061
514 England Willie M Mrs 833-5226
515*Brewer Ada Mrs 828-3194
516 Harris Lovie C Mrs ◎ 834-7849
517a Mayo Bertha 833-9032
517b Mitchell Otho 834-2046
517½ Rankin Henrietta S Mrs 833-8410
518 Vacant
518½*Cotten Floya S ◎ 833-0352
522 Malone John ◎ 828-1933
527 Smith Archie C ◎ 833-7784
581 Cobb Brian A
LENOIR ST INTERSECTS
605 Flowers Jacqueline C Mrs ◎ 832-4650
607 Harris Gertrude H Mrs ◎ 832-7889
609 Williams Fannie M Mrs ◎ 833-6747
611 Parks W Clemon ◎ 832-0411
613 Mc Clain Isaac ◎ 828-6009
615 Irving Charles G ◎ 832-4925

SOUTH ST INTERSECTS
701 Jackson Boston 834-1927
707 Jones Thos ◎ 832-1872
709 Robinson Anne E Mrs ◎ 833-9230
711 Henry Clarence E ◎ 828-1919
712 No Return
714 Williams Alma T Mrs ◎ 832-1944
715*Dixon Bessie Mrs
716*Jackson Vera 833-1805
717*Ferrell Mary 833-7978
719 Clanton John H Rev ◎ 832-3264
720 Haywood Charles A ◎ 832-5246
721a*Tucker Cora J 833-5193
721b Miles Everett Jr 833-3401

Myers
ELECTRIC SERVICE
11 YEARS EXPERIENCE
CONTROL WIRING
COMMERCIAL
RESIDENTIAL
INDUSTRIAL
COMPLETE ELECTRIC WIRE SERVICE
STATE LICENSE NO. 4168 U
FAST SERVICE
CALL RONNIE MYERS
"NO JOB TOO SMALL"
TEL. 832-3758
400 E. South West St. (27601)

W. E. GARRISON GRADING CO.
5820 Fayetteville Rd. 27603
Phone 772-4144

HARGETT ST 1972

HARVESTER
Old Garner Road P.O. Box 26837 (27611) — Tel. 832-5871
Shop Tel. 832-6171 — Parts Tel. 833-3869
HARVESTER

HARDIMONT RD—Contd
16*Lewis Robt W
1401 Apartments
1 Vacant
2*Pierce Blackwell B
3*Pope Janet
4 Vacant
5*Hubbard Richd F 876-4275
6*Gargano Maria E
7 Vacant (apts 7-8)
9*Hester G Lois 876-4146
10 Vacant
11*Stone Walter J 876-1547
12*Johnson Jerry
13*Gadd Charles
14*Allen Donald
15*Vcant
16*Brown Adona
1405 Apartments
1 Bohler Danl E 876-4382
3*Bobonski David C 876-0072
4*Cowan Kenneth T 876-0569
5*Crawford Jerry 876-4718
6*Anderson Alf H 876-1272
7*Greene Edward W 876-1527
8*Strowd Merle T 876-1069
9*Adkins Jane
10*Rogers John
11*Carlyle Linda F 876-3755
12*Blackwelder James M 876-2630
13*Barrow Passmore L 876-3428
14*Smith Frances E
15*Bissett Harold
16*Phillips Chas C Jr
1409 Apartments
Apt1*Harper Robt F
2 Vacant
3*Lindquist Bruce C 876-1147
4 Vacant
5*Roberson Thos E 876-2480
6*Cobb Janice J 876-0247
7*Godwin Pamela 876-4390
8*Shinn Geo
1413 Apartmen
1*Sugg Roger E 876-4782
2*Murray Hugh
3 Vacant
4*Anderson Frank 876-1328
5*Salem Jay 876-4679

HARDING ST —FROM 1400 WAKE FOREST RD EAST 1 NORTH OF FRANK ST 36

ZIP CODE 27604
402 Vacant
403 Stone Michl E 834-9808
404 Hughes A J Rev ◎ 833-0345
404a*Hollyfield Jimmy 828-6654
405 Adcock Vena M 828-9138
407*Wood Reginald T 832-3457
408 Vacant
409 No Return
412 May Richd W Jr ◎ 833-8027
414 Lancaster Mattie C 832-6787
416*Woodlief Jill
417 Bradford Arth E ◎ 828-9819
418 Jones Lena B Mrs ◎ 832-4992
Jeffreys Lannie M Mrs 833-3444
419 Burgess Marshall S ◎ 829-0713
Burgess Marshall S Jr
420 Crowder Hildreth Mrs ◎ 832-1186
420½ *Kelly Michl C 828-9179
423 Pattishall Caviness W ◎ 832-5342
WATAUGA ENDS
500*Hicks Mary F Mrs ◎
501 Lilly Jerri B Mrs ◎ 833-5658
501½ Bell Bill 828-7316
502 Pearce James L ◎ 832-5490
502½ Bailey Mildred L Mrs 832-3830
503 Barbour Geo H ◎ 833-7152
504 Hunter F Mitchell ◎ 832-7195
505 Ginn Joseph H 834-9814
506*Gamble Roland ◎ 828-5932
507 Hartsfield Wm A ◎ 833-1326
508 Yearby Edw B Jr ◎ 833-7746
509 Cartwright Evelyn Mrs 829-0582
510 Nemmers Winnie C Mrs ◎ 829-9074
511 Honeycutt Henry D ◎ 834-9425
CLIFTON ENDS
600 Lowe Joe E 828-3031
601 Fort Alph M ◎ 829-0885
602 Barnette Reginald ◎ 833-7281
603 Williams Mitchell ◎ 834-9644
604 Turner Wesley W ◎ 834-4734
605 Massey Walter H ◎ 834-1642
606 Ball David G ◎ 832-3709
Ball Sally P Mrs nurse
607 Liles Laura C Mrs ◎ 833-7455
608 Jackson Katie P Mrs ◎ 834-5642
609 Wall Lee E ◎ 834-9666
610 Vacant
611 Creech B R ◎ 828-8837
612 Mendenhall R Wayne ◎ 834-1988
613 Bunn Junius R ◎ 834-1964
615 Cotton James E ◎ 832-3460

HARGETT ST E —FROM 200 FAYETTEVILLE EAST 2

ZIP CODE 27601
5 Masonic Temple Barber Shop 832-2336
7 Vacant
8 Natural Health Foods 833-7837
9 Roy's Drive-In Cleaners (Br) 834-8744
10 Wig Wam Of Raleigh The beauty shop 833-3678
11 Blanche's Center Grill 755-9400
12 Vacant
12½ Stuart's Beauty Basket 832-5739
13 Mechanics & Farmers Bank 832-7515
2nd Fl Mechanics & Farmers Bank (Overflow Ofc)
14 Smith Studio photogs 834-6491
15 Wright's Clothing Store men's 832-2576
16 Moton Lester R jwlr 828-5052
18 Singer Co The 832-2243
20 Goodman's Ladies Shop clo 832-1285
WILMINGTON INTERSECTS
104 Economy Shoe Shop reprs & sls 755-9729
108 Raleigh Rescue Mission (used clo outlet)
110 Baker's Shoes 828-8750
112 Tucker G S & Bros Inc furn 832-2041
115 Capital City Barber Shop
115½ Carnage Fred J lwyr 832-7332
Dot's Beauty Salon 828-7598
117 Hargett Street Billiard Parlor 755-9755
119 Kimbrell's Furniture furn 833-2792
123 In Crowd Restr The restr 828-9274
125 Lightner Building
Rooms
1 Vacant
3 Vacant
9 Jones W Raymond
11 Vacant
13 Herndon Eug
126 Hamlin Drug Co 828-2391
Holland Charles V optom 828-9085
126½ Winston Mutual Life Insurance Co (Br) 832-1156
Hunt Christopher L phys 833-3983
Mitchell Saml S lwyr 833-2809
127 Jones Barber Shop 832-5936
128 Cheap John's clo
129 Acme Realty Co 832-0956
131 Great Southern Finance Co loans 833-1986
131½ Hazel & Lucy Beauty Salon 832-3810
132 Capitol Bargain Store clo 834-7243
133 Lane David P dentist 832-1661
Hargett Street Barber Shop 755-9614
134 Vacant
135 Vacant
BLOUNT ST INTERSECTS
201 A & P Food Stores (Br) 832-3368
217 Tabernacle Baptist Church (educ bldg) 16

PERSON ST INTERSECTS
306 No Return
314 Raleigh Rescue Mission Inc The 828-9014
324 Patterson Kinlaw 833-3985
330 Johnson Eliz J 834-2007
BLOODWORTH ST INTERSECTS
402 No Return
411 *Alston Paul H
412 Gibbs Ethel M Mrs
415*Robinson Bundy L
*Woodfault Geo
416 Luckey Lottie S Mrs ◎ 832-3684
Smith Lillie Mrs 834-6114
EAST ST INTERSECTS
506 Miller Augustine
508 No Return
508½ *Daniels Charlie
512 Cooley Doris A Mrs 828-3694
514*Dunston Robt 833-3534
514½ No Return
519 City Cemetery (Side Entrance)
520*Jeter Clarence
522 No Return
522½ No Return
524 Hinton Ada Mrs 834-7123
528 White Clarence 834-4826
536 Malloy Paul S
540 Rogers James 834-1092
543*Williams Josephine 833-7943
543b Banks Johnny M 828-0274
MONIE LA BEGINS
544 Bunch Maryland Mrs ◎
545 Jones Evans 833-5627
547 No Return
548 Cooper Mable M Mrs ◎ 833-3169
548½*Hubbard Ervin J
549 Apartments
1 Vacant
2 Williams Mary Mrs 833-2319
3*Winston Hattie
4*Hedgepeck Linda
5*White Clarence
6 Vacant
7*Swinson Mary
8*Sanders Charles Jr
9*Daniels Jerry 832-2716
10 Myatt Bobby R
11 Brooks Charlotte G Mrs
554 Young Women's Christian Assn (East Raleigh Br) 834-7386
SWAIN INTERSECTS 18

602 Vacant
603a Haywood Pearlene Mrs 834-1734
603b*Washburn James B
604 Davis Mabel H Mrs ◎ 834-3188
604½ Jones Alvin

Surfa-Shield
ROOFING & ALUMINUM COMPANY
PREMIUM QUALITY ALUMINUM SIDING AND CUSTOM ALUMINUM TRIM COVERING
INSTALLED BY EXPERTS
EASTERN
5221 HILLSBOROUGH ST. (27606)
TEL. 85

You save more than money with
UNITED STATES SAVINGS BONDS
Buy them where you work or bank

INVESTORS
Carolina Investors Corporation
120 S. SALISBURY ST.
TELEPHONE 833-9250
RALEIGH, NORTH CAROLINA (27601)

LOVES ALY 1972

BITUMINOUS-SURFACE TREATMENT-HOUSING PROJECTS-INDUSTRIAL SITES-PARKING LOTS-DRIVEWAYS
TAR AND GRAVEL ROADS COST LESS
ALL MATERIALS IN ACCORDANCE WITH N.C. STATE SPECIFICATION
HOME OFFICE: Wake Forest, N.C., Rt. 1 (27609) Tel. 556-3769
RALEIGH, N.C.—Tel. 876-0523

N LORD ASHLEY RD—Contd
301 King Rebecca S ◎ 834-5497
311 Johnson Laura A Mrs ◎ 834-3018
313 Massey Bruce B ◎ 834-9542

42

LORD ASHLEY RD S —CHANGED TO LORD ANSON DR S

142

LORD BERKELEY RD (LONGVIEW GARDENS)—FROM 2115 NEW BERN AV NORTHWEST 1 EAST OF LORD ASHLEY RD

ZIP CODE 27610
106 Snipes Bookkeeping Service Inc 832-2496
Snipes Coy N ◎ 832-2496
108 Featherston James M Jr ◎ 834-2494
109 Willard Walter H ◎ 833-2480
112 Perry Ned K ◎ 832-6147
113 *Brock Betty
200 Harris Danl P ◎ 828-1831
201 Spencer Wm B ◎ 832-0569
204 Mincey W T ◎ 833-8181
205 Cromartie Geo D ◎ 834-1301
208 Callas Piano Service 834-7818
Callas Geo ◎ 834-7818
209 Osborne Frank ◎ 833-9587
212 Walters Edw A ◎ 834-4796
215 White Wm N ◎ 834-3553
216 Holliday Robt C ◎ 833-6056
217 *Brown Agnes 833-0110
300 Baskett Eug B ◎ 834-2209
301 Roberts Frank E ◎ 833-0681
304 Cox Luther ◎ 834-2282
308 Beck Charles R ◎ 828-3704
309 Snyder Grady K ◎ 833-4598
312 Mc Bain Wm L ◎ 833-1823
316 Davis Carl
LORD ASHLEY INTERSECTS
401 Austin Ulysses R ◎ 834-8948

265

LORIMER RD —FROM 4200 REAVIS RD SOUTH 1 WEST OF CHANEY RD

ZIP CODE 27606
901 Harrell Geo O ◎ 828-8020
903*Grier Lee W ◎ 828-9116
905 Hannah Leonard L ◎ 832-3175
907 Pruitt Bobby A ◎ 828-4854
909 Rydell Berger V ◎ 834-4235
REAVIS RD BEGINS
1003 Ogburn James M ◎ 832-1133

65

1100*Bateman Bruce R 832-6314
1102 Turner Harriet E Mrs 833-8945
1104*Schnurr Paul 834-6366
1108 Miller Gideon H Jr ◎ 828-4505
1112 Vacant
1117 Oldham L P Mrs ◎ 828-4257
GARLAND DR INTERSECTS
1213 Kearins John J ◎ 833-5625
1214 Black Wm W ◎ 832-6026
1217 Penny Linwood S ◎ 834-1016
1218 Abernethy Robt F Jr ◎ 833-1779
1220 Primm Essie L Mrs ◎ 832-7827
1225 Chandler Richd E ◎ 828-9764
1233 Young R Lloyd ◎ 832-3165
ONSLOW RD INTERSECTS
MERWIN RD BEGINS
1300 Sawyer Raymond C ◎ 828-4820
1302 Smart Shelby C Mrs ◎ 828-5109
1303 Johnson Junius E Jr ◎ 828-9836
1304 Hill Charles H ◎ 828-7147
1314 Trimble Geo C ◎ 833-1857
1315 Pruitt Wm W ◎ 834-5983
1401 No Return
1404 Sullivan Mark B ◎ 834-3128
1408*Cox Charles E ◎ 833-5367
1424*Runkle Charles J ◎ 833-9472
1509 Isley John M Jr ◎ 834-9464
1512 Keasling James E ◎ 834-5654
1501 Grandage Arnold H ◎ 833-1737
1540 Western Boulevard Presbyterian Church 834-0903
1600 Combs A B Elementary School 755-6090
KAPLAN DR BEGINS

40

LORRAINE RD —FROM 3026 MEDLIN DR NORTH 1 EAST OF DIXIE TRL

ZIP CODE 27607
1607 Jurney Lucille M Mrs ◎
1610 Pritchard Iola F ◎ 787-5058
1612 Van Dyke C Gerald ◎ 782-3458
1616 Pearson Walter G ◎ 787-6521
1617 Conley Thad ◎ 782-2619
1619 Bennett Clifford 782-1239
1620 Parkins Ervin J ◎ 787-6293
1621 Vacant
1623*Hall Gary
1624 Brooks Wm H 787-8694
1625 Peele Francis W ◎ 787-5034
1628 Parham Edna L Mrs ◎ 787-6352
1631 Martyn Sara T Mrs ◎ 787-5638
1632 Thompson Geo E ◎ 787-6597
DEVONSHIRE DR INTERSECTS

36

LOUISBURG RD —FROM 1600 WAKE FOREST RD NORTHEAST 1 NORTH OF NORTH BOULEVARD

ZIP CODE 27604
NORTH BOUNDARY ENDS
1526 A-B-C Market (IGA) Foodliner gros 833-0572
Fisher's A B C Hardware 833-3217
1528 A B C Barber Shop 832-2640
A B C Beauty Salon 828-3979
1600 Honda Of Raleigh sls & serv 828-0375
1602 Sentry G M C Inc 833-1662
Hertz Truck Rental (U-drive-it Auto) 834-0702

14

LOVE'S AL —FROM 317 E DAVIE ST NORTH ½ BLK EAST OF PERSON ST

ZIP CODE 27601
312*Benjamin Clemon 832-2531
314*Harrington James
316 Mc Coy Eloise D
319 Vacant
DAVIE ST INTERSECTS

342

LOXLEY PL (LONGVIEW GARDENS) FROM CHATHAM LA WEST 2 NORTH OF MILBURNIE RD

ZIP CODE 27610
1100*West Alf 833-0862
1101 Taylor Wm L ◎ 834-3052
1104 Hudgins Ronald R ◎
1105 Notch Joe ◎ 828-5198
1109 Beavers Ralph D ◎ 833-2374
1113 Kelly T Forrest ◎ 828-9412

50

LUCERNE PL (BRENTWOOD)—FROM 2926 BRENTWOOD RD EAST

ZIP CODE 27604
2904 Gullett Jamie B Mrs ◎ 828-9402
2905*Kirby Peter H ◎ 828-4627
2908 Herring Wm F ◎ 828-6367
2909 Sanderford Robt W ◎ 833-5805

42

LUMPKIN ST —FROM 1700 POOLE RD SOUTH 1 EAST OF CITY LIMITS

ZIP CODE 27610
100 Massey Jonah 833-0247
104 Johnson Wilbur P ◎ 833-9331
108 Roberts Rufus D ◎ 833-4402
112 Frazier Herbert P ◎ 828-6564
116 Coleman Walter D ◎ 834-2870
DALLAS BEGINS

42

LUNAR DR —FROM GRANTLAND DR SOUTH 1 WEST OF PEYTON ST

ZIP CODE 27610
700*Brown Wannamaker
704*Riley Joseph 833-7036
708*Shire Willie
709*Leach John Jr 832-7675
712 No Return
716 Vacant
724*Savage Nettie B Mrs
732*Hodge Andrew 833-1910
733*Laws Elbert 833-7273
736 No Return
737 No Return
713*James Otis O 832-0556
717 Vacant
720*Upchurch Arth Jr 828-5629
721 No Return
725*Chalmer Jarvis 834-3829
728*Mc Lean Prentice 833-0421
729 No Return
740*Maynor Jessie
744*Wright Saml
748*Mials Maurice Mrs
749*Austin John 833-0430
752*Davis Ida Mae ◎
753*Hudson Naomi 828-2730
757*Lowe Hezekiah 833-5005
760*Mc Koy John R Rev 828-5956
763*Bailey Neil 834-4475
764*Cooper Wm Lee
767*Gibson Generette 834-6629
768*Sanders James 828-7158
272*Gill Garland 833-8288
776*Bridges John L 834-7658
773 No Return

365

LUNDY DR —FROM 218 JONES FRANKLIN RD WEST AND EAST

ZIP CODE 27606
NUMBERS IRREGULAR
5206 Barber Jessie D Mrs ◎ 851-2321
5208 Barber Thos A Jr ◎ 851-2321
5214 Ray W Bedford ◎ 851-3451
5220 Liles Ralph V ◎ 851-2137

165

JONES FRANKLIN RD INTERSECTS

All Types Electric Service
COMMERCIAL—RESIDENTIAL—INDUSTRIAL
ELECTRIC HEATING
DAY AND NIGHT
Tel. 266-1709

SALES — SERVICE — PARTS
You Meet the Nicest People on a Honda
1600 Louisburg Rd. (27604)
Tel. 828-0375

6901 GLENWOOD AVENUE 27609
PHONE 919-787-1513
fs furniture shoppe
FINE FURNITURE
307 E. BARNES STREET
PHONE 919 237-3500
WILSON, NORTH CAROLINA 27893
savings to sixty 60 %

Hudson-Belk
Phone 832-5851
For Service In All Stores
319-33 Fayetteville St., P.O. Box 111, (27602) 325 S. Wilmington St.
Crabtree Valley Shopping Center
Hudson-Belk—208 Shop
208 Fayetteville St.

N PERSON ST—Contd
518 Klein Floyd B ◎ 834-5839
519 Vacant
520 Ange Rachel R 829-0603
522 Hall Walter B ◎ 832-1027
523 Cauthen Sara E ◎ 832-0898
526*Humphrey Wm 833-1126
528 Beacham Stuart B ◎ 833-3049
PELL ST BEGINS
530 Fowler Charles E
PEACE ST ENDS
540 Fuller & Wynn Gulf Service 755-9038
N BOUNDARY ST BEGINS

32
600 Motley Bill Auto Sales 833-8509
604 Franks Pool Room 755-9597
608 Person Street Barber Shop 828-3404
610 Norden Laboratories Inc 828-3715
612 Tuttle Appliance Co 834-8978
615*Hooks Wm
Cofield Louvenia B Mrs 828-2113
Capps Eva 834-5154
615½ Raleigh Coin Shop 834-3550
617 Young Co The hdw 833-5660
Young Saml M Jr
618 Chamblee's Inc prntrs 833-7267
620 Person Street Pharmacy Inc 832-6432
PACE ST INTERSECTS
701 Duke's Service Station 834-3314
702 Person Street Variety Store Inc 832-6865
704 First-Citizens Bank & Trust Co 755-7116
707 Person Street Billiards 755-9539
707½ Vacant
709 Mordecai Florist & Gifts 832-6444
711a Roy's Drive-In Cleaners Office 834-7984
711b Avco Financial Service 828-7246
Continental Enterprises Inc 832-4292
Joli Hair Styling 832-2216
Medical Insurance Agency 833-0377
713 Icee Of North Carolina Inc 828-3408
715 U S P O (Mordecai Sta) 755-4434
718 Winn-Dixie Food Stores (br) gros 755-9041
719 Roy's Drive-In Cleaners 828-2223
FRANKLIN ST INTERSECTS
800 A & P Food Stores gros 833-5920
805 Kwik-Pik Inc gro 755-9641
807 Bailey Lyman A ◎ 832-2631
Holt Raelene S 828-0285
809 Mallette James P ◎ 832-0541
811 Sidbury Archibald W Jr ◎ 833-2721
812 Martin Hattie F Mrs ◎ 832-2322
WAKE FOREST RD BEGINS
PINE ST ENDS

16
PERSON ST S —FROM 300 NEW BERN AV SOUTH 1 WEST OF S BLOODWORTH ST

ZIP CODE 27601
MORGAN INTERSECTS
118 Tabernacle Baptist Church 832-2257
HARGETT INTERSECTS
211 Holy Trinity Greek Orthodox Church 833-1755
215 Salvation Army The 834-4277
225 Killo Exterminating Co 832-3750
227 Kill Exterminating Stge

MARTIN INTERSECTS
301 Johns Gulf Serv 833-0880
308 Person Street Tavern 755-9462
309 Boyle Charles A ◎ 832-7448
310 Mishue Bunyan 828-5030
*Mason Omie J Mrs
316 Sanders Mtr (Stge)
319 Blackwell & Roberts Service Station 834-1042
R & B Used Cars 834-1042
National Car Rental 832-7242
325 Warehouse Of Tires 832-8379
DAVIE INTERSECTS
401 Davie Street United Presbyterian Church (side)
32 415 Duraw Manufacturing Inc electronic harnesses 833-3531
417 Edwards Robt R
424 Moncrief Barber Shop
426 Vacant
431 Harris Walter trucker
433 Vacant
CABARRUS INTERSECTS
503 Gethsemane Seventh-Day Adventist Church
507 Malone Wm W 833-3735
509 Watts Mattye W Mrs ◎ 828-8987
510 Burroughs Frederick D phys 834-3947
513 Vacant
514 Hawkins Ann S ◎ 833-6861
516 Vacant
517 Winters Bertha Mrs
517½ Reeder John E
518 Raines Kelso P 833-3970
520 Lee Robt A 832-2164
521 Reaves Sallie F Mrs ◎ 833-3926
522 Jackson Willie F 828-7569
524 Allen Leonard 832-1825
525 Turner Edwin E ◎ 832-5385
526 Montague Patricia M Mrs 833-4334
527 Blake Joseph J ◎ 833-7913
LENOIR INTERSECTS
604 Apartments
A Turner Geraldine 834-2640
B Gil-Smythe Harry H 833-1787
C Jones Willie 828-1324
D Vacant
610 Chaw Villa Dormitory 775-9475

SOUTH ST INTERSECTS
706*Williams Bell 833-6349
707 Poole Elvin E ◎ 834-9487
709 Tucker Lula M
719 Bridges Albert 834-1854
721 Rochell Joan ◎ 834-2650
723 Vacant
725 Vacant
727*Debnam Jimmy
729*Shuler Claire 834-3797
WORTH INTERSECTS
801 Evans Margt Mrs 833-3305
803 Smith Mack 833-6263
804 Vacant
805 Sanders Hazel Mrs 833-5719
806 Shire Lillie B Mrs ◎ 834-5728
807 Vacant
808 Barnes Willie J
809 Hatchell Victoria Mrs 834-2781
810 Watson Nina Mrs 834-9466
811 Wilder Wm H ◎ 833-5154
812*Poole Macon
813*Jones James Jr furn rms
816*Smith Mary 832-0811
818 Rand Phyllis A Mrs 832-0946
SMITHFIELD INTERSECTS
4 904 Colley Dessie H Mrs
905 Lassiter Leonard ◎ 833-0670
906 Wright John H 833-3753
908*Upchurch Bernice Mrs 833-9469
909 Rodger Fred J ◎ 828-4871
910 Gill Worth B ◎ 833-0205
913 Cox Otha P ◎ 832-5248
914 Rogers Lois R Mrs 828-7723
915 Howell Robt J ◎ 832-0854
916 Thornton Bennie Jr ◎ 832-3954

8
BLEDSOE AV INTERSECTS
1001 Mask Nannie L Mrs Mrs ◎ 833-9122
1002 Vacant
1003 Powell Robt A Jr ◎ 832-6915
1004 Hall Isaac ◎ 832-4252
1005 Toole Hattie W Mrs ◎ 832-6947
1006 Nunn Charles V ◎ 833-9162
1007 Campbell Wm A ◎ 833-1417
1008 High Harold E ◎ 834-5772
1010 Stewart Willis S ◎ 834-0273
1011 Washington Fredk D ◎ 832-7674
1012 Robertson Wm A ◎ 833-5598
1013*Andrews Mabel ◎
1014 Brown Vivian T Mrs ◎ 832-0075
1015 Young Effie F Mrs ◎ 832-2758
1016 Peebles John H ◎ 834-2484
1017*Johnson Wm H 833-3140
LEE INTERSECTS
1101*Castleberry Carrie E Mrs
1102*Mc Laughlin Johnny L
1103 Haywood Laura H Mrs ◎ 832-3668
1104 Boone Lillie Mrs
1104½*Jackson Lucy Mrs
1105 Perry Susie V Mrs ◎ 829-0008
1106 Watkins Thelma Mrs ◎ 834-1655
1108 Echols Kenneth 832-0865
1109 Hall Amanda K Mrs ◎ 832-1584
1110 Wilson Zulu
1111 Greene Ethel W Mrs ◎ 833-8053
1112 Holloway Eliza D Mrs ◎ 832-0814
1113 Vacant
1115 Shearin Lillie F Mrs furn rms
1117 Shearin Cad Jr ◎ 833-7172
BRAGG ST INTERSECTS
1201 Massenburg Willie H 833-7543
1203*Pharr Thelma W
1203½*Matthew Leroy
1209*Deans Larry E
10 1211 Ratliff Frank Jr 834-4506
1211½ Evans Warrie 832-1085
1213 Harris Walter G ◎ 828-8167
1217 Lee J Simona ◎ 834-2348
BRANCH ST INTERSECTS
1300 Person Street Grocery 833-8772
1302 Parker Perry 832-3996
1303*Sanders Lucille 833-1212
1304 Lockamy Hattie M Mrs
1305*Ashe Minnie L 834-2917
1307 Smith Florine S Mrs ◎ 828-1775
1309*Banks Joe L
1309½ Holloway Anna
1311 Lassiter Wilbert A ◎ 834-3168
1313 Moose R Cecil ◎ 834-2041
1315 Alston Ollie ◎ 833-9918
1317 Holmes Aaron pntr ◎ 833-7020
HOKE INTERSECTS
1318 State Distributing Corp wines & liquors whol 833-9715

8
PETERSON ST (WATSON FIELD) FROM GARNER RD EAST 5 SOUTH OF BRAGG ST

ZIP CODE 27610
611 Smith Hattie B Mrs ◎ 834-6615
611a Campbell Helen B ◎ 834-1059

Service Since 1836 - Member the Order of the Golden Rule
ROBERT W. WYNNE, JR., President
300 St. Mary's St. (27605) — Tel. 828-4311
200 E. Maynard Rd., Cary, N.C.
Telephone 467-8108
R. S. Dich
Powe
Kistl
&
Crawf
Personal
Servi
To
Individ
Invest
MEMB
NEW Y
and
AMERI
STOC
EXCHA
Suite
BRAN
BANKI
TRUST
BLD
333
Fayette

TP	Adjoining	Source
✓	✓	HILL DIRECTORY COMPANY

MARTIN ST 1967

Allison-Leinster, Inc.
Auto – Fire – Bonds – Casualty – Compensation
400-401 Raleigh Savings & Loan Bldg. Dial 832-1632
5 Exchange Plaza (See Page 100 Buyers' Guide)

MARSHALL ST--CONTD
1131 VIVERETTE GLEN G ● 834-0551
1133 SIMMONS WM A ● 833-8897
1214 DENNING THOS B ● 834-3578
1216 NIPPER J JOSEPH 834-8192
1218 JOHNSON BILLY A ● 832-4295
1222 CARROLL HOWARD C
1226 CGLESBY THOS B ● 833-2016
1228 SMALL SOL D ● 832-2776
1230 WHITE OSCAR H ● 833-9008
1232 FRANKS ALPHA B ● 833-8991
1234 JOHNSON HARVEY O ● 833-7180
1236 HOLDER JACK E ● 834-7781
1238 FRAZIER THOS E ●
1240 PARKER JAMES E ● 833-4584
---MULBERRY INTERSECTS

2

MARTIN ST E -FROM 300
FAYETTEVILLE ST EAST

---ZIP CODE 27601
6 WOODARD BUILDING
ROOMS
205 SNAKENBURG THE TAILOR 834-7930
204 DREXEL'S INTERNATIONAL HAIR STYLING
300 VACANT (R# 300-10)
400 VACANT (R#S 400-10)
12 UNDER CONSTN
13 MECCA RESTAURANT INC RESTR 832-5714
15 LECNARD'S ONE HOUR VALET CLNS 834-9737
19 CARTER'S INC FURN 832-4163
20 FIRST-CITIZENS BANK BLDG
FIRST-CITIZENS BANK & TRUST CO 834-6431
501 ARMCO METAL PROD DIV 834-3465
506 COLLEGE FOUNDATION INC 828-7647
507 COTHRAN E G REAL EST 833-1292
509 HOME INSURANCE CO THE 832-3487
509 HOME INDEMNITY CO THE INS 832-3487
511 WILLIAMS T LACY LWYR 832-1321
512 AMERICAN FOREST PRODUCTS INDUSTRIES INC BUS DRG 833-8764
514 NORTH CARCLINA REAL ESTATE LICENSING BOARD 828-2058
601 VACANT
607 VACANT
609 PRICE RAYMOND L CPA 832-8171
611 HANOVER INSURANCE GROUP STATE AGT 832-6535
611 SEIBELS BRUCE & CO INS 832-5788
616 JORDAN MORRIS & HOKE LWYRS 828-2501
614 NORTH CARCLINA WHOLESALER'S ASSN INC 828-2503
701 STOCKTON WHITE & CO MTGE LOANS 828-7486
807 FULLER MARION M JR INS 833-9723
807 WILLIAMS R S & CO INS 833-9723
808 COTTON INSURANCE ASSN INS 832-6233
809 STOCKTON WHITE & CO (OVERFLOW OFCS)
816 RAIN & HAIL INSURANCE BUREAU THE UNDWRTRS 833-2847
813 VACANT
815 VACANT
817 FIRST TITLE INSURANCE CO 828-8035
817 AMERICAN TITLE INSURANCE AGCY INC 832-5560
900 CRISP TWIGGS & WELLS LWYRS 833-2556
914 CAROLINA FARMER THE NAGAZINE 832-2055
914 TARHEEL ELECTRIC MEMBERSHIP ASSN INC 832-2055
1004 U S FBI RESIDENT AGCY 828-2388
1008 KENTUCKY CENTRAL LIFE INS CO 833-0404
1010 GRAY CONCRETE PIPE CO INC 832-7424
1012 OTIS ELEVATOR CO 828-3297
1015 COLLEGE FOUNDATION INC
1016 NORTH CAROLINA RESTAURANT ASSN INC 832-1211
STREET CONTINUED
---WILMINGTON ST INTERSECTS
105 CONTINENTAL ACCEPTANCE CORP 828-0626
112 CARTER'S INC (BR) FURN 832-7792
117 WOOD'S 5 & 10 CENT STORE (BR) 832-5926
118 MC LAURIN PARKING CO 828-8557
123 RALEIGH OFFICE SUPPLY CO INC 834-1331
126 CASE BLUE PRINT & SUPPLY CO INC 833-6419
127 WAKE SHOE STORE 832-3813
128 NOWELL FURNITURE CC 833-6383
129 SECURITY MARKET GROS 833-7132
132 KIMBRELL'S OF RALEIGH NC INC (EXCHANGE STORE) FURN 832-8897
131 LEE'S GRILL 834-6313
131½ VACANT
135 CAPITAL FURNITURE & APPLIANCES 832-5817
---BLOUNT ST INTERSECTS
200 VACANT
201 BAPTIST GROVE PARK
208 NATICNAL PURE FOOD MARKET INC 834-9241
---PARHAM ST BEGINS
214 CITY MARKET PUB
BARBOUR WM A FLORIST
DAVIS FOSTER J PROD
HICKS CLARENCE P MEATS
PERRY DEWITT PROD
TERRY'S FURNITURE & APPLIANCE CO 828-8134
---BLAKE ST BEGINS
220 VACANT
222 VACANT
224 SELIGSON PAUL J LWYR 832-2520
SELIGSON STANLEY L LWYR 832-2520
TAYLOR RADIO & ELECTRICAL CO 832-3950
224½ PEADEN'S BARBER SHOP 834-9741
228 DIXIE DRY CLEANERS & LAUNDRY (BR) 832-6437

16

---PERSON INTERSECTS
307 KELLY'S AUTO SALES & TRUCK RENTAL USED CARS 832-6203
308 HINTON JAMES D
310 BANKS WM JR
312 AUTO INSURANCE SERVICE 828-4965
313 PROTECTIVE AGENCY INC AUTO INS 828-8485
314 BRYANT THOS G
315 O'BRIANT HENRY H ● 832-2668
317 VACANT
318 VACANT
319 WILLIAMS HENRIETTA
320 MC NEILL CHARLES I
320½ WILDERS INC-STGE
323 ROGERS WM 828-8348
325 WHITE LIMPSON 828-2818
327 DAVIS ROBT
328 CHICKS MR TAKE HOME RESTR 834-6884
332 ROBBINS L THURMAN BARBER
334 WILDER'S INC WHCL BOLTS & NUTS 833-2761
336 SUPERIOR SALES & SERVICE KITCHEN APPLIANCES 832-3919
---BLOODWORTH INTERSECTS
400 VACANT
403 VACANT
405 VACANT
406 POOLE MACON
408 TAYLOR JOHN
409 MATADOR CLUB BEER RET
410 JETER'S BARBER SHOP
411 VACANT
412 LONG BUDDIE A 834-3387
412½ NEWKIRK JAMES
414 DANIELS PAULINE MRS
415 PIERCE MUSIC CO COIN MACH 832-5509
---EAST INTERSECTS
500 JEFFERYS GROCERY 834-9243
504 BAKER JANIE MRS 828-4689
507 GREENE GEO R LWYR 834-1962
MC DOWELL ROBT W PHYS 832-5389
MIDDLETON CATH B MRS PHYS 833-0688
RALEIGH BUSINESS COLLEGE 828-3160
WINTERS JOHN W & CC REAL EST 828-5786
508 GORDON WM 833-9808
510 LEWIS JACK 828-7041
512 SMITH JIM
514 MC COY FRED 834-5588
516 WEATHERFORD A E III 833-0876
517 PARTIN BEATRICE 828-6514
518 CAROLINIAN THE NEWSPAPER 834-5558
519 HINTON WILLIS
520 BARBOUR JAMES D
521 BYRD GWENDOLYN H MRS
522 POWELL COLLIE M 843-4274
522½ CHALMERS JARVIS 833-2612
523 JOHEN WILLIE
526 YOUNG SUSIE H MRS
527 THORPE WM M
529 MAYE WM K JR ● 832-7183
530 DUNN OCTAVIA ● 832-9691
531 BOBBITT MARGT B MRS
533 ROGERS LINA G MRS ● 833-7423
ROGERS CLIFTON
ROGERS LOIS
534 FORTE JESSE J
536 JONES JAMES A 834-0129
537 BARNETT LEANNA D MRS 834-9508
537½ HINTON WM
538 HARDY RICHD R 828-3838
539 ALLEN JAMES 828-4739
542 MORGAN LYDIA H MRS
545 WILLIAMS FRANK JR ● 833-0249
546 MC LEOD LAURA D MRS ● 832-7959

Chrysler Airtemp
McLEOD ELECTRIC, Inc.
ELECTRICAL CONTRACTORS — Residential or Commercial
Year 'Round Air Conditioning — Free Estimates — All Work Guaranteed

CAVINESS & SONS, INC. GENERAL CONTRACTORS
ROB'T. L. CAVINESS, SR. — ROB'T. L. CAVINESS, JR. — JOHN M. CAVINESS
Residential and Commercial Builders — BUILDINGS OF MERIT — HOMES OF DISTINCTION
Phone 832-5643 (See Page 31 Buyers' Guide) 709 W. Johnson St., P. O. Box 6306

BICKETT BLVD--CONTD
423 ODOM WM J 833-9422
424 HALL SIDNEY J • 832-4886
426 BARKLEY GEO E • 828-9624

29
---HANOVER ST INTERSECTS
1600 WEBB ILA A MRS • 834-2026
1602 ASKEW HORACE W
1606 BRAFFORD RADFORD V • 833-6665
1608 JOHNSON GERUS C • 828-5605
1610 GARGIS CLARENCE A •
1611 FULGHUM MARY C MRS • 833-2132
1613 EDWARDS JIMMY E 833-2103
1614 BONN MARVIN • 834-8554
1615 WILLIAMS J G •
1616 EVANS RICHD E REV • 833-6165
1617 ECDINS AL 834-3941
1618 IDEN NELL S 832-7401
1619 SOUTHERN JOHNNIE M MRS • 832-4090
1620 THAMES B DAVID • 823-9072
1621 PESTICH HOWARD J • 834-4170
1622 PENNY SAM • 832-4207
1623 LEE MILLARD C
1624 WILLIAMSON COVAL H • 834-7154
1625 BAUCOM MARK D
1626 HAMILTON ELIZ MRS
1627 KIEFER L MAE MRS • 833-4566
1628 STEVENS THEO R 832-9616
1629 TEDDER NATHAN M 834-8325
1630 SIMPSON SOLOMON W • 832-1534
1631 BASS CLARENCE B • 833-2703
1632 HIX KENNETH L
1633 MOSS GEO • 828-4164
1634 NIPPER CLYDE C • 834-3496
1635 VACANT
1636 ROCHELLE CHARLES T • 833-1695
1638 JEWELL CHARLES A • 832-2981
1640 WEBSTER GEO T • 833-9238
1642 WELLS ELIZ • 834-6859
---AYCOCK ST INTERSECTS
1700 LEE JAMES G 832-3231
1702 MOORE WALTER E
1704 HARDY JAMES B 832-2519
1706 RUSSELL CHARLES H • 832-3293
1708 WILSON DWIGHT K • 833-0046
1709 BROWN TALMADGE T • 832-9731
1710 MIXON WM E • 834-6050
1714 DAVIS ROBT G • 832-7690
1720 LEE RUTH M MRS • 832-0168
---DARE ST ENDS
---DUNCAN ST BEGINS
1801 POWELL DORIS B MRS 834-2453
1803 TRIBBY'S NURSERY 834-4881
TRIBBY RUTH MRS 834-4881
1804 HOLLAND HERBERT E • 834-5487
1805 FLINT THOS A • 833-2634
1806 BOWERS JETER H • 832-0711
1807 WHITEHURST FRANK • 828-6743
1808 APARTMENTS
1 VACANT
2 VACANT
3 DICKSON WM W 834-7462
4 HARTPENCE JOHN H 833-7491
1809 BOWLING ARTH J 834-5414
1810 BROWN PEYTON J • 832-0416
1811 GOODWIN FRED E • 828-6301
1812 RODGERS OMER L • 834-9986
---WHITAKER MILL RD INTERSECTS

8
BILTMORE CT —FROM NEWCOMBE RD SOUTH

2200 UTLEY JOSEPH
2220 DOLBY DAVID A 828-8859
2202 TWITTY CHARLES J 828-3029
2204 HEARTLEY MATTHEW W 834-2960
2205 WALKER JAMES W 834-5568
2209 RICKS JOSEPH
2211 GERALD TRESTON JR 828-9854
2212 PASCHEL PHILLIP M 828-7151
2213 DUNN CHRISTINE R MRS 832-6009
2216 SCOTT LILLIE B MRS 832-2634
2222 REDFAIR JOHN H 833-3483

57
BILYEU ST (PULLEN PARK TERRACE)—FROM 2128 WESTERN BLVD SOUTHWEST 1 WEST OF KIRBY ST

---ZIP CODE 27606
511 STOUTT JOHN R • 832-5376
513 DAVIS J HARRY • 833-6654
515 BENTON LOUISE M MRS • 832-1818
517 HOSKINS JOSEPH D • 832-7379
519 CANADY NELL U MRS • 832-4543
---KIRBY ST BEGINS
601 MC PHERSON DAISY C MRS 832-1769
603 TERRY TROY E • 833-7660
---BARBOUR DR BEGINS
720 RIGGSBEE HENRY E • 832-3594
RIGGSBEE MARGT S MRS
BABYSITTER

43A
BIRNAM WOOD RD —FROM 1700 DIXIE TR WEST 1 NORTH OF LEWIS FARM RD

---ZIP CODE 27607
3110 REICHENBACH CARL F • 787-5786
3119 BOOTH RICHD F • 787-5454
3120 SMITH R J
3202 HOBBS VERNON F • 787-5285
3203 PEARCE GLYNN J • 787-5216
3208 PHILLIPS ROBT L • 787-0723
3213 HUBBARD WM S JR • 787-6055
3214 HARRIS JOHN H • 787-6222
3220 WHITAKER DONALD R • 787-3703
3221 AUSTIN WM W JR • 787-6946
3227 WELLES PAUL JR • 787-4063
3230 HART JOHN R • 787-4360
3236 YOUNGBLOOD THOS J JR REV 787-4136
3237 SONNER WM H
3242 SCHWERTMAN ELMER C • 787-4210
3243 HUNTER JOHN W • 787-4239
3244 EATMAN FRANK W JR • 787-4025

42A
BLACKLAN CIR —FROM WESTCHESTER RD EAST 1 SOUTH OF CRABTREE BLVD

---ZIP CODE 27610
2300 DRAKE GERALD P 832-8118
2304 PRITCHARD WAYMAN E REV 828-5225
2305 TUPLING DAVID
2308 POOLE ARTH L 833-7440
2309 DAIL G CARY 828-4709
2312 COOLEY H L 828-4038

18
BLADEN ST —FROM 812 E HARGETT SOUTH BLK EAST OF CAMDEN ST

---ZIP CODE 27601
1 SHUFFORD PEARL S MRS 833-6485
2 HORNE WM H 832-9497
3 DOUGLAS MARTINA F MRS 834-4119
4 HIGH ARTEMOUS
5 WILLIAMS BEATRICE F MRS •
6 HONEYSUCKLE RACHEL MRS 832-6901
7 LIPSCOMB COMMA 828-3602
8 MC DANIELS CATH S MRS
9 LIPSCOMB LULA 832-6566
10 SMITH BERNICE 834-1294
11 SANDERS FREDRICK 828-2260
11½ HIGHSMITH JOHN W 824-2911
12 HIGHSMITH EDW G
14 RUBIN LUCILLE MRS
16 MORGAN MARY A
18 SCOTT JOSEPH P • 828-8768
---MARTIN INTERSECTS

57
BLAIR CR —FROM 800 BARBOUR DR SOUTHWEST 2 SOUTH OF UMSTEAD DR

---ZIP CODE 27605
807 MAIDON JOHNNY A 832-3380
809 BEASLEY HARVEY S
811 WOOD RAYVON
815 LANGSTON ALFRED M 834-4223
817 STEPHENSON ROBT S 833-0864
---BAUM DR BEGINS

4
BLAKE ST —FROM 216 E MARTIN ST SOUTH 1 WEST OF S PERSON ST

---ZIP CODE 27601
305 MARKET BARBER SHOP
309 PATE'S SEAFOOD 833-5832
311 BARGAIN CENTER CLO
---WOLFE ENDS
315 MANNING UPHOLSTERY
317 RED BIRD PEANUT CO WHOL 834-8875
319 MIXON WELDING SERVICE REPR 833-9098
323 FARMER'S PROVISION CO GROS 832-6409
325 VACANT
327 LEE'S BODY & PAINT SHOP 828-3051
337 SANDERS MOTOR CO (STGE)
---DAVIE INTERSECTS

48
BLAKEWOOD DR —FROM 5223 KNOLLWOOD RD EAST

---ZIP CODE 27609
519 BERK MURRAY A 787-6411

111
BLANCHARD ST (HERTFORD VILLAGE)—FROM 2758 NEWBOLD ST WEST 1 SOUTH OF KNOWLES ST

---ZIP CODE 27603
---LAYDEN ST ENDS
100 WILLIAMS JERRY A • 833-1467
104 BRASWELL LAWRENCE R • 828-7092
108 TWIGGS RICHD E • 834-9642
109 NO RETURN
---NEWBOLD ST INTERSECTS
114 CARRAWAY BOBBY R • 833-9136
120 UPCHURCH DOUGLAS E • 834-5816
---KNOWLES ST INTERSECTS
201 EUNN WILTON N 828-7666
204 CALLAHAN CHARLES D • 828-8016

(See Page 100 Buyers' Guide) • LARRY E. BAGWELL, Pres.-Treas.-Mgr. • B. B. "Billie" SMITH, Associate
BAGWELL & BAGWELL, INC.
INSURANCE
YOUR Independent Insurance AGENT
300 First Federal Bldg. 300 S. Salisbury St. Tel. 832-6657; Night Tel. 832-2102

Gorton's of Gloucester
SeaPak
Institutional Quality Foods
WHOLESALE DISTRIBUTORS
3701 NEIL ST. (See Page 72 Buyers' Guide) TEL. 833-5569
The Finest Name In Frozen Foods
Nugget
TRIANGLE
TRIANGLE FOODS, INC. - RALEIGH, N.C.

TP	Adjoining	Source
-	✓	HILL DIRECTORY COMPANY

BLOODWORTH ST 1967

"Where Successful Careers Begin"
A COMPLETE BUSINESS COLLEGE
(See Page 23 Buyers' Guide)
TEL. 828-3160
507 E. MARTIN

BB&T Branch
BANKING & TRUST COMPANY
North Carolina's Oldest Bank
Member Federal Deposit Insurance Corporation

BLOODWORTH ST N--CONTD
807 RHODES WM B • 833-5156
809 HONEYCUTT JACK
GATTIS MARGT M MRS • 832-6041
809½ SMITH NELL MRS
811 SORRELL LATTIE L
811½ VACANT
815 ODETTE JAMES C 834-8615
816 BROWN KATE F MRS • 832-0418
817 CARVER TOM
818 JOHNSON WM B • 833-1788
819 MULLEN JOHN E 832-9722
821 DUCEK HENRY S • 833-0911
823 GOODWIN ARTH T • 832-7151
824 TRINITY METHODIST CHURCH
832-1390
825 JOHNSON CARL • 834-9568
827 JONES ERNEST W
---SASSER INTERSECTS

16

BLOODWORTH ST S -FROM 400 NEW BERN AV SOUTH 1 EAST OF S PERSON ST

---ZIP CODE 27601
13 ALDRIDGE MAVIS J MRS
13½ DANIELS ROBT M
15 POOL MARGERY H MRS • 832-3938
HAYNES CARL E32-3938
17 CHERRY PEARL H MRS 833-9281
---MORGAN INTERSECTS
101 COLEY MARCELLITE L MRS •
832-4184
101½ HILL K DURWARD 833-2177
105 HUNNICUTT MYRTLE G MRS
833-2698
111 PARKER E B
BUFFALOE LOUISE H MRS
834-5854
HICKS WM T 834-7569
117 NO RETURN
117½ BRIDGES LONNIE T 828-8786
119 BATTS SHIRLEY M MRS
PARKER MARGT L MRS
121 MARTIN IRENE W MRS
125 FEDERAL APARTMENTS
1 JONES RUBY L MRS 834-5514
2 SAVAGE MARY E MRS
3 HODGE ANTHONY A 834-4410
4 CONNER ALICE C MRS 834-8088
5 VACANT
6 STRICKLAND JAMES C 834-8312
7 VACANT
127 KAIMER RAYMOND H 828-9015
---HARGETT ST INTERSECTS
208 AMAKER CHARLOTTE J MRS
834-2429
210 BANKS PAUL 833-9200
213 AVERY MARY A MRS
214 MITCHELL HERMAN 828-8351
215 BOYKIN ANNE K MRS
217 APARTMENTS
1 SCOTT MARY
2 MILES ANN
3 STEWART HOWARD
4 THOMAS BARBARA
218 DUNN JOHN D
221 KING BUNNY • 832-2195
224 HUNTER BEATRICE R MRS
834-0130
225 HARRIS NELLIE MRS 833-0242
227 KING LENA B MRS • 832-0252
228 BUNCH EFFIE MRS
229 COTTER E HUGH PRODUCE •
833-1116
---MARTIN INTERSECTS

14

---MARTIN ST INTERSECTS
305 BOWDEN L W & SON TIN SHOP
832-8121
307 HEDGEPETH CATH
308 BRYANT ELIZ H MRS 828-3736
309 ALLEN WILEY
310 NEAL EULA MRS 833-4265
311 CHEATHAM MARY MRS
312 BLANGO RUFUS 833-0835
313 MONROE JAMES
314 MC NEIL LESTER JR
315 CAROLINA ROOFING CO 832-5878
316 SCOTT FRANKLIN
317 MACON BODY SHOP 832-8795
318 BERT JESSE
320 BRANTLEY EULA G MRS
323 HOME ICE CO MFRS 832-4562
327 DIXIE DRY CLEANERS & LAUNDRY
(BR)
---DAVIE ST INTERSECTS
402 CLUB 54 NIGHT CLUB
407 MANGUM JESSE
408 WIMBERLEY RICHD E • 833-9323
409 CHAVIS DORETHA D MRS
411 ERENTLY ESSIE MRS 834-2645
SHEPARD JAMES A REAL ESTATE
834-3218
412 LOVE S J MRS
413 DELIVERANCE CENTER CHURCH THE
413½ ROBERT'S UPHOLSTERY SHOP
APARTMENTS
1 TEALY WM
2 VANCO JAMES
3 CALHOUN JOHN 828-1335
415 ECONOMY CAR REPAIRS
416 STEWARD LOUISE M MRS
417 BURNETT'S SODA SHOP 834-9288
418 CROCKETT RUBY C MRS
419 BILLIARD PARLOR
420 SANDERS ANNIE B MRS •
421 COTTINGHAM GROCERY
422 RAINES SYLVIA H MRS •
424 BLOODWORTH STREET TOURIST
HOME 832-8777
SHEPARD JAMES A • 832-8777
---CABARRUS ST INTERSECTS
501 WARD CHARLES W REV 833-0566
502 DUNN'S ESSO SERVICE 832-9496
507 COLLINS CLEVELAND 828-7502
507½ HEAL THEARTRIE 828-6767
511 BLALOCK HENRY 833-6990
512 WHITE JAMES P 828-5357
513 LEWIS JAMES A 833-8984
513½ MC NEIL LIZZIE D MRS
834-9977
514 HOLDER LUCILLE B MRS 833-4558
516 CUMBO W FRANK • 833-9131
517 MC CALL SARAH B MRS 833-6068
518 CUMBO BARBER SHOP
519 JOHNSON LINNIE MRS
520 LAMB LUCILLE B MRS 832-8438
521 ANDERSON TONY 832-0811
522 EURCH ELEANOR B MRS •
833-1694
523 ATLANTIC SEAFOOD MARKET
833-6555
524 LAWSON MARY E MRS 832-7205
526 CHAVIS THOSBY 833-7794
527 CHEEK BESSIE T MRS • 834-5634
528 ELLIS RUTH B MRS 828-9785
530 SANDERS ROSCOE
532 CAROLINA MARKET GROS 834-9108
MULDWITZ HARRY B • 834-2201
---LENOIR ST INTERSECTS
600 UNITED FUND OF RALEIGH INC
833-1256
YOUNG MEN'S CHRISTIAN
ASSOCIATION 833-1256

10

---SOUTH ST INTERSECTS
700 GOODSON'S GROCERY & MARKET
832-8254
700½ POOLE'S ALTERATIONS & DRY
CLEANING 828-8516
701 DOUGLAS SHIRLEY G MRS
834-8325
702 FOWLER ROSS F BARBER SHOP
702½ HIGH SISTERS BEAUTY SHOP
832-7137
704 CLARK MATTIE MRS
705 HARRINGTON JOSEPH •
706 HARRIS GEO
710 LUNDY COLLUS •
711 JEFFRIES KATIE MRS
712 HEDGEPETH MARSHALL • 828-3895
713 HELM AMOS
714 HARRISON JAMES L
715 JACOBS SUSIE MRS 828-6698
716 CLARKE ALF
717 MULDROW GEO S 832-7832
718 NEAL BERTHA MRS
719 CHRISTMAS CLARINE E MRS •
832-6749
720 BENNEFIELD SAML C
722 TURNER EMMA B MRS •
723 ROGERS EFFIE D MRS 832-1378
724 HERNDON MARGT B MRS 833-6520
726 BRIDGES RUFUS
727 ALLEN OTIS L
728 EARNES JOHNNY W
729 HOLLOWAY WM G
730 JACKSON WILLIE 832-4903
---WORTH INTERSECTS
800 NO RETURN
809 LANE ETSIE 833-5409
810 VACANT
811 HOUGH DON T • 834-2615
814 GILES ADDIE MRS
816 WATSON MARY W MRS
820 MITCHELL ALEX 832-5244
821 BLUE GARDENIA CLUB 832-9187
PLUMMER JAMES E •
823 BURNETT ROBT
825 VACANT
---SMITHFIELD INTERSECTS

8

---BLEDSOE AV INTERSECTS
900 PROVIDENCE HOLY CHURCH (SIDE
ENT)
909 CLARK NANNIE W MRS • 832-8734
911 GLENN STEPH JR • 834-8940
915 WILSON LEONARD L REV 834-3565
916 ROBERTS SAML J • 832-3862
918 CONNER ROSEEUD A MRS •
832-0265
919 BROWN SALLIE S MRS
920 CURTIS JANET I MRS 833-3938
920½ CURTIS MOZELLA MRS
921 JEFFERSON LAWRENCE W 832-8049
922 JONES HURLEY • 833-4878
---LEE INTERSECTS
1100 CROWDER SAML L • 834-5937
1103 COOK SUSIE • 834-2428
1105 RAY JAMES
1106 VACANT
1107 SANDERS ERNEST L • 833-6450
1108 HICKS LULA M MRS
1109 SANDERS MATTHEW M • 832-1001
1110 VACANT
1111 LILY OF THE VALLEY FREE WILL
BAPTIST CHURCH
1112 HINES DELORES R MRS •
834-1065
1114 WILKIN WM A
1117 HINTON MARGOLAS
1118 NICOLS RALPH D
1119 FRIERSON SUSIE E MRS
1120 SHULAR WALLACE JR 832-1268
1121 JUSTICE STEWART S • 832-9576
1122 THOMAS FRANK • 833-6363

Bell's Linen Closet Inc
Your Quality Store for complete Home Furnishings
2023 Cameron St.
Cameron Village
TEL. 833-5781
See Page 90 Buyers' Guide)

STATE CAPITAL
INSURANCE COMPANIES
Ordinary Life — Industrial — Group — Accident Insurance — Fire — Automobile — Liability Insurance
2620 HILLSBORO ST.
(See Page 97 Buyers' Guide)
PHONE 832-6411

BLOUNT ST 1967

DIAL 833-8678
Mitchell Funeral Home Inc.
(See Tabbed Insert at Name in Alphabetical Section and Page 80 Buyers' Guide)

BLOUNT ST S--CONTD
11 DRIVER'S TEXACO SERVICE STATION 834-9235
---MORGAN ST INTERSECTS
101 BRADLEY'S SERVICE AUTO REPRS 834-5727
105 VACANT
108 ATKINS MOTORS INC AUTOS 832-4631
109 STATE CENTRAL MTR POOL (ANNEX) 829-7244
120 BROOKS APPLIANCE CO 833-4686
120½ BLOUNT STREET BACHELOR APARTMENTS 834-9209
1 SMITH PALMER F
2 FINCH GERALD
3 BOYD W E
4 MYERS B
5 GREGORY RICHD M
6 HORNE C A 834-9209
8 JOHNSON C H
122 BURNETTE HOME SUPPLY CO INC HOUSE FURNGS 833-2778
---HARGETT INTERSECTS
200 VACANT
200½ VACANT
214 HARRISON RICHD B PUBLIC LIBRARY 832-2942
218 GALANIDES RALEIGH INC WHOL GROS 832-2031
222 CASTLEBERRY & HODGE HARDWARE CO 833-4911
224 HORTON'S OUTLET STORE CLO
224½ PERRY ROBT

4

---MARTIN ST INTERSECTS
301 VACANT
304 KIMBRELL'S WAREHOUSE
305 NORTH CAROLINA PAPER CO INC WHOL 832-6742
309 SMITH D O CO INC BARBER SHOP EQUIP 832-5532
320 HUDSON-BELK (RECEIVING STA)
---WOLFE BEGINS
321 ECONOMY OIL CO GAS STA 832-0975
322 VACANT
324 TRIANGLE MIRROR & GLASS CO INC 832-4468
325 CAROLINA RIM & WHEEL CO INC WHOL AUTO PARTS 832-7574
329 SANDERS MOTOR CO AUTOS 834-7301
---DAVIE INTERSECTS
401 CAPITAL FUEL OIL CO 834-4361
406 VACANT
410 NORRIS CAFE RESTR
410½ AMERICAN LEGION CLUB 834-9679
415 SANDERS MOTOR CO (TRUCK SHOP) 834-7301
420 BLOUNT STREET GROCERY 833-8292
BLOUNT STREET APPLIANCES TV & ELEC APPLIANCES 833-8292
423 BLOUNT STREET BARBER SHOP
423½ LINCOLN CAB CO PARKING LOT
425 EDDIE'S BILLIARD PARLOR
427 PRINCE MASONIC TEMPLE
BELL ROBT M DENTIST 832-1004
YOUNG WOMENS CHRISTIAN ASSN (COLORED RECREATION HALL) 834-4611
EXCELSIOR LODGE NO 21 (F & AM)
MASONIC HALL
WIDOW & SON LODGE NO 4 (F A A M)
428 WESTERN UNION TELEGRAPH CO (MTCE DEPT) 833-3242
429 LINCOLN CAB CO 832-8808
---CABARRUS INTERSECTS
500 EVANS SHELL SERVICE 832-2671
501 TUPPER MEMORIAL BAPTIST CHURCH
502 LA SIS GRILL 832-9289
502½ DE LUXE CAB CO 832-9366
503 JOHNSON CASSIE I MRS DRSMKR 833-4422
505 CITY T V SALES & SERVICE 834-7711
507 J & H GROCERY
508 WILLIAMS ANNIE G
510 FREEMAN LILLIAN C MRS 834-5170
---STRONACH'S AL ENDS
511 BAILEY HELEN 832-9740
512 REESE WALTER F
513 COMMUNITY BEAUTY SALON 828-2948
513½ GRIFFIS MARY M MRS
SPEED LUCY B MRS
514 VACANT
515 GREEN CLEANERS 832-2987
517 BLOUNT STREET BILLIARD PARLOR
519 PHILLIPS K BENJ PHYS 828-5328
519½ MILLER JAMES
524 DEENAM GEO C PHYS 832-1667
527 FREEMAN BUILDING
ROOMS
1 BOYKIN ALONZO E DENTIST 832-6828
3 TERRIE'S INTERNATIONAL BEAUTY SHOP 838-9904
3A VACANT
4 VACANT
5 VACANT
6 BODY ELIZ
8 NOWELL JAMES
529 ACME AUTO SERVICE GAS STA 832-4313
ACME CAB CO 832-6262
---LENOIR INTERSECTS
600 COMMUNITY DRUG STORE 832-8538
602 UNIVERSITY BEAUTY SALON 833-3423
603 VACANT
604 COMMUNITY LAUNDROMAT SELF SERV
607 KING EVA C MRS 832-7798
609 ALSTON ALGER
611 FOREMAN MABEL MRS
613 GARRETT JOHN 828-5241
615 PEEBLES MAGGIE 833-3480
617 AUSTIN WILLIE P MRS 833-4425
619 THORB WILLIE R 828-5846
621 PHILLIPS JAMES W 828-6691
---SOUTH INTERSECTS

10

---SOUTH INTERSECTS
701 WADE MAGGIE MRS 833-9837
WADE FLORINE 833-9837
713 HOWELL EUG M
717 NO RETURN
725 SHERRILL OTHO L REV 833-9503
729 BURNS JAMES M 832-0131
731 DE VANE CARL E NOTARY PUB 834-4001
---WORTH INTERSECTS
737 PATTERSON KINLAW 833-3985
739 UTLEY RUFUS 834-0863
741 MORGAN LACY 833-5668
745 WHITE JACOB D 833-0603
749 WIMMS FLORENCE H MRS 834-0167
751 ROBERTSON JOSEPH H 834-9065
753 HAYES DAVID H 833-7493
755 RANKIN JAMES R 833-2046
755½ CURTIS MARY E MRS
757 EURRELL WM F REV 834-9689
759 KING GREENE CLEANERS 828-9672
---SMITHFIELD ST INTERSECTS
802 OAKLEY HENRY 828-6417
803 HARRIS BARBER COLLEGE 832-9130
806 BRYANT WM B 833-0324
808 HARRIS WM M REV 832-6871
813 SNIPES CHARLES H 832-3520
MC CLAIN BOBBY E 832-2158
816 WILLIAMS THOS & SON AWNINGS 832-3066
WILLIAMS THOS E 832-3066
819 ROGERS HELEN MRS 834-6779
821 LILES RUFUS 832-1422
822 SANDERS NATHAN W 832-3656
825 VACANT
---BLEDSOE AV INTERSECTS

8

---BLEDSOE AV INTERSECTS
900 LYONS LONNIE
901 STRICKLAND TONY A
902 LOGAN LILLIAN W MRS 832-4948
903 BRYANT BESSIE MRS
904 HIGH MAJOR
904½ GLADYS BEAUTY SHOP 832-0002
905 WILLIAMS JOSEPHINE G MRS
906 CREWS STEPH 834-7426
907 FRIENDLY GROCERY 832-9335
908 CHALMERS GARY 828-6614
924 SMITH WM D BAIT 828-6902
925 HELPING HAND CENTER USED CLO & FURN 828-9160
930 SMITH LENA C MRS 833-3528
---LEE ST INTERSECTS
1002 JOHNSON LUELLA J MRS
JOHNSON KATH A
1006 ROBINSON PHILLIP D 834-8371
1101 ENGLISH HUBERT E 834-0473
1103 BRANCH CHARLIE 834-1922
1105 JOHNSON JOHN E JR 834-7150
1106 VACANT
1107 POUNCEY JOHN F 833-0898
1108 SANDERS WM JR 834-9078
1109 THARPE FIDELLA MRS
1110 HINTON LUTHER A 833-4696
1111 MACEDONIA APOSTLE CHURCH OF CHRIST IN GOD
1112 VACANT
1113 NO RETURN
1115 PRETTY EARL D REV 833-0824
1117 JONES EDW 828-7345
1128 JOHNSON LILLIE C MRS 833-1152
1132 DOVE J HORACE 834-5533
---BRAGG INTERSECTS
1201 CAROLINA COACH CO GEN'L OFCS 833-3601
CAROLINA TRAILWAYS 833-3601
1277 SANDERS MOTOR CO (AUTO DISPLAY)
---BRANCH INTERSECTS
1316 ROGERS OIL CO INC 834-8445
---ZIP CODE 27603
ROGERS TRANSPORTATION CO INC 834-8445
1316½ STATESVILLE FLOUR MILLS CO WHOL 832-7315
1328 SINCLAIR REFINING CO (BULK PLANT) 833-5756
1330 STROTHER OIL CO 832-7970
---HOKE INTERSECTS

6

BLOUNT ST S EXTD -FROM 1330 S BLOUNT ST SOUTH

1400 RALSTON PURINA CO FEED MFRS 828-4491

STARMOUNT TEXACO SERVICE
COMPLETE CAR SERVICE • ROAD SERVICE
We Give Green Stamps — Open 24 Hours
3320 NORTH BLVD. TEL. 828-5910
(See Page 157 Buyers' Guide)

WIMBERLY ELECTRIC COMPANY
R. E. Wimberly, Jr., Owner — N. C. License 1870
COMMERCIAL and RESIDENTIAL WIRING
Free Estimates — (See Page 38 Buyers' Guide)
1321 BATTERY DRIVE TEL. 832-2024

CURTIS E. MARTIN Inc.
FHA VA CONVENTIONAL MORTGAGE LOANS
614 Glenwood Ave., Joslin Bldg. (See Page 111 Buyers' Guide) Dial 832-6461

BURNIE BATCHELOR PHOTOGRAPHER
Member THE PHOTOGRAPHERS ASSOCIATION OF AMERICA
619 Oberlin Rd. (See Page 122 Buyers' Guide) Tel. 833-7527

DARTMOUTH RD (FAR H)--CONTD
105 MORSE HARRY C ● 787-2833
109 TWISDALE JOHN M MFRS AGT ● 787-1295
110 HERRING WM E JR ● 787-2420
113 FORSYTHE HALEY W ● 787-0870
116 HAYES VIRGINIA S MRS ● 787-3630
117 PITTMAN A D ● 787-2806
120 WEINSTEIN ALF M ● 787-3010
121 PRIDGEN WM R ● 787-2207
125 CARSON JAMES H ● 787-1749
126 SHAFFER'S DETECTIVE AGENCY 787-5605
SHAFFER DAVID L 787-5605
130 WOODARD ROLAND D ● 787-2002
---ROCKDALE DR BEGINS
200 VENABLE CHARLES H ● 787-3521
201 WALTERS HOWARD M JR ● 787-1218
206 RINGROSE THOS P ● 787-3418
207 WEISS JAMES O ● 787-0830
210 STINES JAMES E ●
213 GAMBLE RICHD O ● 787-3962
216 VACANT
217 VACANT
221 SMITH WM B ● 787-0877
---WOODSIDE DR BEGINS
300 CARPENTER WM P ● 787-1101
301 HOWE MARK J ● 787-2288
305 TERRELL MYRTLE MRS ● 787-3269
306 WILLIAMS MALCOLM L ● 787-3519
310 BAILEY JAMES Y ● 787-3427
311 DAVIS LANDON C JR ● 787-3559
314 BARBOUR GERALD D ● 787-1402
---LAMBETH DR INTERSECTS
400 MATHEWS S HAROLD ● 787-3609
403 DIXON EMILO J ● 787-6654
404 RUTLEDGE FRED C ● 787-1515
408 FOX WM D ● 787-0880
409 UNDER CONSTN
412 MC PETERS ARNOLD L ● 787-3313
---WINDSOR PL INTERSECTS
512 UNDER CONSTN
513 UNDER CONSTN
517 SCURLETIS THEODORE D ● 787-5600
521 UNDER CONSTN
601 COURT FRANK W 787-5482

248

DAVIDSON ST (NORTH HILLS)-FROM 4600 PAMLICO ST WEST 1 SOUTH OF BICKETT RD

600 BARCLAY WILLIAM J ● 787-6000
601 SHEPARD ROBT N ● 787-0464
604 LANE FRANCIS ● 787-2124
605 HUNT CHARLES L ● 787-1398
---PITT ST ENDS
608 HICKS HENRY T ● 787-2335
612 ADCOCK WILL E ● 787-0801
616 JOHNSTON SIDNEY F JR ● 787-1624
620 BACON ALBERT S ● 787-0475
---ZAOKIN DR INTERSECTS
700 ADDDELL FRED R ● 787-2475
704 ELLEMAN THOS S ● 787-2529
705 HOOKS LARRY D ● 787-1651
708 HOLLAND BILLY M ● 787-1582
709 ADAMS WM H III ● 787-2265
712 YATES ROBT R ● 787-3413
713 REGAL PERRY W ● 787-2546
716 PALMER ROY A JR ● 787-3739
719 PETERSEN ROGER G ● 787-3192
720 BARTH ROBT M ● 787-0474
723 BURNSIDE WM H ● 787-4654
724 WEEB EARL C ● 787-0636
727 GUNTER LAYTON H JR ● 787-0045
728 SCHROETER ALTON C ● 787-0296
731 HURYSZ THOS G ● 787-1950
---HYDE ST ENDS
801 NO RETURN
804 TAYLOR RONALD W ● 787-1265
808 FRAZER ARTH W ● 787-2543
812 PAGE JOHN A ● 787-0985
813 LANNING JOHN TATE ● 787-6989
816 EVANS BARBARA M MRS ● 787-0120
820 HOLMES ALLEN L ● 787-0040
821 ELDER CHARLES C ● 787-0882
824 MAC LEAN RUPERT E JR ● 787-2607
---RICHMOND ST ENDS
900 VACANT
904 POE WM C ● 787-2872
905 SCHUBART CHARLES S ● 787-2545
908 NO RETURN
---CURRITUCK DR INTERSECTS

4

DAVIE ST E -FROM 400 FAYETTEVILLE EAST 1 NORTH OF E CABARRUS

---ZIP CODE 27601
8 FAMILY FINANCE & ACCEPTANCE CORP OF RALEIGH INC 833-8684
18 ADVANCE STORES OF RALEIGH AUTO PARTS 832-7062
18½ CAPPS MAURICE C JR GENL INS 828-3341
---WILMINGTON INTERSECTS
109 COOPER'S BARBECUE RESTR 832-7614
113 H & H TIRE CO INC (STGE)
118 MC LAURIN PARKING CO 834-5406
119 H & H TIRE CO 832-0492
121 NORTH CAROLINA CO-OPERATIVE BUILDING
F C X INC 828-4411
CAROLINAS COTTON GROWERS ASSN 828-4411
122 HUDSON-BELK CO (STGE)
125 CAROLINA CO-OPERATOR MAGAZINES 828-4411
CAROLINA CO-OPERATOR PUBLISHING CO 828-4411
126 QUINN R E FURNITURE 832-4471
127 BROWN REGINALD R INS 832-6058
NATIONWIDE INSURANCE CO'S (SLS OFC) 834-3463
129 F C X INC (OVERFLOW OFCS)
131 QUOTAS NEXT TO NEW SHOP CLOTHING STORE 834-9652
---BLOUNT INTERSECTS
218 SANDERS MOTOR CO (STGE)
---BLAKE ENDS

14

---PERSON INTERSECTS
300 DAVIE STREET UNITED PRESBYTERIAN CHURCH
310 YOUNG WOMEN'S CHRISTIAN ASSN 832-3432
JORDAN RUFUS
311 YATES AUTO SERVICE INC SIDE ENT
314 BELL ROBT M ● 832-9900
316 MOORE ALLEN ● 833-0019
317 TALBERT MARY B HOME FURN RMS 828-9263
---LOVE'S AL ENDS
321 CICKENS JOHN E
322 SMITH WADE ● 832-7593
324 LUNDY JOHNNY P 834-4580
326 VACANT
328 CLUB 54
329 EVELYN'S GRILL 833-6365
329A WALKER BAREARA ● 833-6887
---BLOODWORTH ST INTERSECTS
402 CRAVEN MONTROSE S MRS
402½ HARDY VERNELL
403 TILTON'S SHOE SHOP REPRS 834-9393
404 EAST END BARBER SHOP
406 GALES TAVERN BEER
407 BABY DIAPER SERVICE 833-1215
408 HALF HOUR LAUNDRY SELF SERV
410 RALEIGH SEAFOOD CO 832-7748
412 MARKET SERVICE STATION 832-5429
---EAST ST INTERSECTS
500 CUSTOM DISPLAYS INC STORAGE
502 SANDERS MOTOR CO REPR SHOP
505 HAYMER ANDREW J
507 TILLMAN ROBT E
509 MULDROW MARY MRS
512 RHODES INC (WHSE) 833-2614
---PATTERSON LA BEGINS
517 BRAKES INC AUTO SUPS 833-6675
518 CHARLIE'S TAVERN BEER
525 MC CUTCHEN WILLIE
525½ WATKINS GARLAND
526 MONTGOMERY HERCULES
527 LINNEY CLYDE
529 COCKE TEMPIE MRS 834-4868
---ROGERS AL BEGINS
531 FREEMAN GEO 834-7148
532 AMY'S GRILL RESTR
533 REVIS LONNIE 828-2893
533½ NO RETURN
534 DUNSTON JAMES
535 BILLUPS ROBT ● 832-0613
536 CLAY ALGIE H MRS ● 834-1551
---WATSON ST BEGINS
540A STATON EMANUEL
540B PATTERSON FRANK
542 EAST END MARKET & GROCERY 832-9934
---OAKAR ST BEGINS
546 LADIES & TOTS OUTLET
546½ BLUE DIAMOND CAB CO 834-8181
552 CROSSON LULA S MRS
554 HUBERT EULA 828-3670
554½ WATSON LOUISE MRS
555 WALTON GLADYS MRS 828-2660
556 WELDON SUPORO MRS
558 ROGERS MARY MRS
---SWAIN ST INTERSECTS

18

---SWAIN INTERSECTS
601 CENTRAL DRUG STORE 832-8084
604 MANGUM CARL 833-3892
605 PERRY OCAHLIA 828-5670
606 WILLIAMS FRED M PNTR 833-1655
608 BERRYMAN ANNIE F MRS
609 EDMUNDSON HADIE 828-8741
610 SANDERS LILLIE M MRS 828-5639
611 GILLIS LIZZIE C MRS
612 ADAMS RALPH H ● 833-0901
613 ANDREWS MARY MRS ●
614 TUCKER LILLIE B MRS 832-0912
614½ SMITH ELIZA P MRS
615 ERUNCH MARY W MRS
616 BAKER EARL
619 ELKS CLUB (EPOE OF THE W) 832-9273
FIDELITY LODGE NO 277 (IBPOE OF W) 832-5273
620 MC COY ROBT
---HAYWOOD INTERSECTS
704 YARBOROUGH WILLIE
708 HIGH JOHN A ● 833-7640
709 JONES RONNIE J ● 833-3976
710 HALL ALONZO M ● 833-4359
711 WILLIAMS JAMES H 828-3766
712 CANNON BRUCE L
715 SOWELL WILLE R
717 EVANS OSMER ●
718 CHARLES LOUIS

North Hills Steak House and Tavern
FEATURING CHARCOAL STEAKS—PRIVATE DINING ROOMS—BANQUETS—ADJOINING TAVERN
Follow Belt Line—Open 5 P.M. to 11:30 P.M.—Call for Reservations After 2:00 P.M.
North Hills Shopping Center, Six Forks Rd. (See Page 148 Buyers' Guide) Dial 787-2421

Lockw... Shopp... Cente...
Ple... Fr... Park...
LOCA... Interse... GLASC... STRI... ar... KIN... CHAI... RO...
Office... Lawyer... 320... Salisb...
DI... 833-...
(See Pa... Buyers'
Get Complete information on a person or firm.

the Pilgrim House, Inc.
"SPECIALIZING IN AMERICAN TRADITIONAL FURNITURE"
"FOR THOSE WHO KNOW THE DIFFERENCE"
Raleigh-Durham Hwy., U.S. Hwy 70 West (See Page 83 Buyers' Guide) Dial 787-0862

DU PONT CIR--CONTD
106 MEDLIN PHILLIP
CURRIN HILLMAN H JR
---KINSEY ST INTERSECTS
324 MINES W J CO STORE FIXTURES 833-6561
330 WARREN'S TRANSFER & STORAGE 833-4666
404 OGBURN J M CO GENL CONTRS 833-3771
408 HOLLOWAY HENRY G 833-1475
408½ FERRELL CLARENCE I
410 MC ALLISTER BUILDING SUPPLY INC 833-7541
---CABARRUS ST INTERSECTS

42A
DURANT ST -FROM GLASCOCK ST SOUTH 1 EAST OF MARLBOROUGH RD

---ZIP CODE 27610
904 ANDREWS NEAL L ● 834-5442
905 BREWER HOWARD E ● 828-6711
906 NO RETURN
907 STELL CHESTER E ● 833-2673
910 ALLEN THOS E ● 828-5011
911 STRICKLAND G CURTIS ● 834-4758
912 NEW WILHELMINA S MRS ● 834-8479
913 WILLIAMS DOUGLAS F ● 833-8957
916 SHEARON WALDRON H ● 833-7926
917 HODGES BOBBY H ● 832-2901

13
DWIRE DR -FROM 900 UMSTEAD DR NORTHWEST 1 NORTHEAST OF RICHARDSON DR

---ZIP CODE 27603
906 HART CHARLES P
908 MERRICH HOWARD A
912 THOMAS SCOTT
916 BERGMANIS OSKARS
918 CRUMMIE ROBT G
1004 WOODARD THERMAN R

42A
OVER CIR (LONGVIEW GARDENS)-FROM CRABTREE BLVD WEST 1 NORTH OF SOMERSET ST

65
EAKLEY CT -FROM 3516 MERWIN RD WEST 2 NORTH OF SWIFT DR

---ZIP CODE 27606
3704 LOVE JOSEPH W 828-8941
3709 YOUNG HENRY M 828-5753
3712 YOUNTS BRYCE
3717 HORTON H ROBT 834-5312
3725 MOORE HARRY B 834-5035
3729 LAIL JAMES E 833-6121
3736 INGRAM GILBERT S

26
EAST ST N -FROM 500 NEW BERN AV NORTH

---ZIP CODE 27601
7 THOMPSON HARRY M
10 BRIGHTWELL DEWEY D 832-9640
14 GILBERT A LAWSON 834-3728
MYERS EMORY E
16 PRICE ANNIE K MRS 833-1252
---EDENTON INTERSECTS
102 SHAW ERDINE W MRS
102½ HINTON ALLIE MRS
103 BASS GRANVILLE S ● 828-5685
CARROLL JAMES D 828-4920
105 SMITH JOHN H ● 832-1758
106 MORRIS SAML J ● 834-6060
107 SMITH WM A ● 833-5331
109 CHALMERS FITZ L 832-7494
BALLANCE ROY D 834-9959
112 APARTMENTS
1 JONES NOAH M 833-5205
2 BAILEY EDW C 834-2248
3 VACANT
4 PHIPPS BETTY MRS
5 LINDSEY MAGGIE MRS
6 VACANT
116 MOTLEY ADA H MRS 834-3036
116½ CREECH CLARENCE E
118 DUNN ERNEST R
---JONES ST INTERSECTS
212 CALHOUN RITA 828-5846
215 VACANT
217 MC GHEE MALCOLM E 833-5205
218 MATHEWS MARY A MRS ● 834-0345
219 SORRELL LYDIA O ● 833-0609
220 ROSSER LEOLA MRS FURN RMS 834-0349
221 PICKLESIMER BOB W 828-4859
223 APARTMENTS
1 BEAUCOM PHILIP
2 JONES GLENN
3 VACANT
4 CHILDRESS BERNARD 828-2216
224 RAY JAMES L 828-6503
---LANE INTERSECTS
308 CREECH JESSE M ● 833-6773
309 EATMAN ALEASE M MRS 833-9535
310 FOGLEMAN CARRIE C MRS ● 834-0158
311 LEE ROBT O
---OAKWOOD AV INTERSECTS

32
---OAKWOOD AV INTERSECTS
405 EUBANKS JAMES M ●
407 JACKSON THOS A
408 BRITTON MARGUERITE E MRS 832-4368
WILKINS CANOVA C MRS 828-9693
409 VACANT
410 EARP HERBERT E ● 828-9757
411 WALTER L E
412 JONES LAMA M ● 832-2432
ROWLAND ALMA B MRS 832-3496
413 EAGWELL MAHLON L 833-8263
414 MISHUE O D
414½ PATE ELIZ 834-5890
415 HUSSEY BOBBY L 828-4868
415½ HILL MARY C MRS
---POLK ST INTERSECTS
504 TEW CLAUDE T
507 PARKER ELIZABETH B MRS ● 832-4246
509 RASBERRY CHRISTINE MRS ●
512 WYNNE JOHN R ● 832-7010
514 HARRIS JOSEPH L ● 832-6315
515 ROACH ERNESTINE R MRS ● 832-2356
516 EARNETT JOE 828-8033
517 MILNER EFFIE L MRS ● 832-4292
519 MACK VIRGINIA F MRS 833-4115
519½ VACANT
520 PAGE JOHNNIE A 833-1105
MATTHEWS H ELMER ● 833-9844
UPCHURCH GEO M 828-9752
521 APARTMENTS
1 LONG LETHA 828-9777
2 STEPHENS EULA D MRS 833-1565
3 VACANT
4 VACANT
523 JEROME JOSIE T ● 833-1442
523½ WHITLEY JUDY 833-3585
524 HOUSE ERNEST E 833-5688
525 HUNTER LILLIAN P MRS ● 832-6084
526 JOHNSON J P 833-8027
527 WOODCOCK GRACE P 832-1503
528 MAXEY JULIA B MRS ● 832-4177
---PEACE ST INTERSECTS
529 HEATH MAGGIE N MRS 834-6952
530 KELL PHILIP F ● 832-4181
531 VACANT
532 JONES DELMA E 833-7943
533 VACANT
534 CANNON THOS J ●
---BOUNDARY ST INTERSECTS
603 SMITH ELLIS R 834-2958
605 HAMILTON LEC W
607 GILMORE G T
609 MITCHELL VIRGINIA J
611 KEITH GORMAN Z 832-1788
616 FORD JERRY W ●
618 FISH G WILEY
619 COLEMAN BESSIE R MRS ● 832-9684
620 BAILEY ROY 828-9942
624 BURNETTE JAMES W 834-7093
---PACE ST INTERSECTS
700 PORTER IRWIN M ● 832-7408
701 HALL CLARENCE 834-8690
703 FORBES HARRY L ● 834-3313
704 SCREENER MAE W MRS ● 832-1839
705 RUFFIN HELEN L MRS ● 832-5355
706 HOLLAND PEARL S MRS ● 832-8766
706½ CHESSON STANLEY S 828-6648
707 HOLLOWAY WM E ● 833-5056
---FRANKLIN ST INTERSECTS

16
EAST ST S -FROM 500 NEW BERN AV SOUTH 1 EAST OF S BLOODWORTH ST

---ZIP CODE 27601
8 NO RETURN
9 POOLE NORA L MRS 832-7620
---MULLENS LA ENDS
13 CITY FIRE DEPT (ENG CO NO 3) 834-6644
---MORGAN INTERSECTS
101 CITY CEMETERY
112 DUNSTON BARRY 828-4554
114 HOBBS CLIFTON G 832-8948
116 MITCHELL ALCAVES MRS 834-2701
118 BELVIN LENA E MRS ● 832-3190
BUCHANAN NORA L MRS
---HARGETT INTERSECTS
201 PICKETT ROSA B MRS
EDWARDS ELLIS R 832-2468
APARTMENTS
1 WRIGHT REX
2 VACANT
3 VACANT
203 MC KNIGHT HAROLD 833-1113
207 COOPER WM 832-2598
207½ LIPCOMB MARY 832-2598
208 HINTON WALTER J
209 EDWARDS RUFUS 833-6254
212 HINTON GENE R 834-5159
215 HUNTER EODIE B 833-7148
217 BLALOCK OLIVA H MRS
218 QUILLER MARY
219 WADE EDW L 832-6002
220 RAEFORD MARION
221 VACANT
224 RUFFIN JETTIE R 832-2928
226 CRUMP WILLIE P

W. E. GARRISON GRADING CO.
5820 Fayetteville

Thomas H. Briggs & Sons, Inc.
The Carolinas' Oldest Wholesale and Retail Hardware House
220 FAYETTEVILLE ST. (See Page 86 Buyers' Guide) DIAL 832-2025

EAST ST E--CONTD
229 JONES & PERRY'S BEAUTY SHOP 833-6351
CIVELLA BEAUTY COLLEGE 834-8023
---MARTIN INTERSECTS

14

---MARTIN ST INTERSECTS
303 IRVING-SWAIN PRESS INC PRNTRS 832-4374
304 HARRIS LANZY K
305 MASSENBURG CARL H 834-7819
306 MORNING HELEN Y MRS 833-1630
308 COLLINS LAWRENCE
310 MATHIS MOLLIE L MRS • 834-2373
312 NO RETURN
313 HINTON ANNIE MRS 833-4326
313½ CLACK LINWOOD
315 DURHAM CHRISTINE MRS 832-0018
316 HARRIS GEO
317 RAINBOW CAB CO 832-5722
318 DANIELS KATIE B MRS 833-4273
319 STATON'S MOTEL & RESTR 832-9267
320 HINTON JAMES W
322 FREE WILL BAPTIST CHURCH
323 EVANS MAYNARD • 834-3815
---DAVIE ST INTERSECTS
414 RALEIGH WELDING WORKS 828-4379
416½ IMPERIAL RESTAURANT
418 DUNSTON TEXACO SERVICE 828-9141
419 WALKER MARGT L MRS 833-6295
---CABARRUS ST INTERSECTS
508 YANCY CURLULA B 828-6734
509 SNOW MATTIE MRS
510 DAVIS MATTIE MRS
PHILLIPS CECELIA 834-2274
511 RANKIN HENRIETTA MRS 833-8410
512 WRIGHT WALTER C
513 ROUSE HUGH V 832-6960
514 ENGLAND WILLIE MAE MRS 833-5226
515 BREWER ADA B MRS
516 HARRIS LOVIE C MRS • 834-7849
517A MAYO BERTHA 833-9032
517B MITCHELL OTHO 834-2046
517½ ALLEN ANNA MRS 833-0816
518 VACANT
518½ COTTEN FLOYA E MRS • 833-0352
522 MALONE JOHN • 832-9933
527 SMITH ARCHIE C • 833-7784
---LENOIR ST INTERSECTS
605 COOPER JACQUELINE E MRS • 832-4650
607 HARRIS GERTRUDE H MRS • 832-7889
609 WILLIAMS FANNIE M • 833-6747
611 PARKS W CLEMON • 832-0411
613 MC CLAIN ISAAC • 828-6009
615 IRVING CHARLES G • 832-4925
---SOUTH ST INTERSECTS

10

---SOUTH ST INTERSECTS
701 JACKSON BOSTON 834-1927
707 JONES THOS • 832-1872
JONES FRANCES G MRS BEAUTY SHOP
709 ROBINSON ANNE E MRS •
711 HENRY CLARENCE E • 832-9919
712 HINTON REXFORD L 828-5898
714 WILLIAMS ALMA T MRS • 832-1944
715 SCARBOROUGH DOROTHY L MRS
716 WILLIAMS FRED • 833-1805
717 GREENE VIRGINIA A MRS
719 CLANTON JOHN H REV • 832-3264
720 HAYWOOD CHARLES A • 832-5246
721A BARNES DOROTHY A MRS 828-3403
721B MILES EVERETT JR 833-3401
722 INEORDEN WILSON B • 832-2807
723 WATKINS ALEX L • 832-2445
724 PARKER ALONZA • 828-7091
725 MERRITT MOZELLE D MRS • 832-8728
725½ MERRITT'S BEAUTY SHOP 832-8728
---WORTH INTERSECTS
801 MOORE OLIVIA E MRS • 832-2710
802 GREEN JOHN P • 833-6371
804 WILLIAMS HERBERT A
808 HARRIS GEO W • 832-7863
809 NO RETURN
809½ RICHARDSON PERCY • 834-6841
811 GILES ARETHA E MRS 832-2119
812 PEACOX FLOYD • 833-4243
812½A COVINGTON LULA M
814 HENDERSON DOROTHY MRS 832-4046
815 WILSON LENA C MRS • 833-3428
816 WILLIAMS HELEN T MRS • 832-0266
817 CAROLINA POWER & LIGHT CO (SUB STA)
818 UPCHURCH JAMES
818½ BERRY LILLIE S MRS 834-3006
820 SMITH LOUISE MRS 834-4725
820½ DUNN EZRA
---EAST STREET AV BEGINS
---SMITHVILLE INTERSECTS
---BLEDSOE AV ENDS

8

---BLEDSOE AV ENDS
901 HODGES MAGGIE C MRS •
904 STREET THORNWELL T • 832-7664
905 MORDECAI BESSIE J MRS • 832-5352
906 EVANS TRUBIE •
908 GIESON BERTHA B MRS • 832-3948
909 JOHNSON WM T • 833-2379
910 COOKE THOS A •
911 COCK LENOIR H • 832-2329
912 ATWATER OLIVIA MRS • 833-4026
913 HUTCHISON FRANK W REV
914 BYNUM JOHNNIE S
916 FREEMAN ELSIE C MRS 832-8838
918 HOLCOMBE AMANDA L MRS • 833-7003
921 TOOLE R HERNDON • 834-1407
925 SORRELL JUNIOUS N • 828-7322
929 CURTIS WM A • 834-7473
1103 JONES MARY L MRS 832-7822
1105 HOLLOWAY LUVENIA J MRS
1106 BAILEY HELEN G MRS
1107 ANDERSON JOHN A
1108 ROGERS JAMES
1109 JOHNSON CATHERINE V
1110 FREEMAN ANNIE
1110½ VACANT
1111 UNDER CONSTN
1112 HALL PHIL M 834-8945
1113 SANDERS JAMES C • 833-6728
1114 ROBERTSON TEMPIA MRS
1115 MC COY ALMO • 834-2695
1116 MC ARTHUR JAMES
1117 MC ALLISTER MILTON • 834-2089
1118 EDWARDS MARY A MRS
1120 WILLIAMS JOE L 833-6236
1129 VACANT
---BRAGG INTERSECTS
1200 WINSTON OLLIE
1200½ VACANT
1202 QUICK CATH E MRS • 833-7702
1204 MC NEILL BOSSIE GENL CONTR • 833-5654
1205 VACANT
1207 MONTGOMERY TILE CO 828-7937
MONTGOMERY HUBERT • 828-7937
1208 HINTON SALLIE V 834-7511
1215 WATSON LUCY 833-6361
1215E WINSTON NORMAN
---BRANCH INTERSECTS
1300A HINES ULYSSES
1300B TERRELL JOHN
1300C PARHAM SCOTT
1302A WILLIAMS ERNEST
1302B LEE JAMES
1302C FREEMAN JAMES
1305 UPPERMAN ROBT L JR • 833-7453
1308 CANNADY PERCY
1309 ROGERS ULYSES
1310 CAIN ROBT L 834-2097
1311 CHAVIS THOS •
1312 GRIFFIS FULTON
1313 EDWARDS JOHN W 828-4876
1314 HARRISON SARA MRS
1325 NESBITT NAPOLEON
---HOKE INTERSECTS

8

EBY DR -FROM 2100 GARNER RD WEST 1 SOUTH OF CALLOWAY DR

---ZIP CODE 27610
2 CURTIS EQUIPMENT COMPANY FARM EQUIP 832-7422

39

EDEN LA -FROM 2405 CHURCHILL RD 1 WEST OF HATHAWAY RD

---ZIP CODE 27608
1404 HASSLER FRANCIS J • 834-3257
1410 STINE GEO E • 833-4489
1416 ALLEN WM R • 833-4275
1420 HALL JOHN B • 828-9674

28

EDENTON ST E -FROM 101 HALIFAX ST EAST 1 NORTH OF NEW BERN AV

---ZIP CODE 27601
---CAPITOL SQ
---UNION SQ
3 VASS ELEANOR M • 832-4956
5 STATE RURAL ELECTRIFICATION AUTHORITY 829-7513
7 STATE DEPT CONS (DIV COMMUNITY PLANNING) 829-7812
STATE PRISON ENTERPRISES (PRINTING SHOP) 829-3245
---WILMINGTON ST INTERSECTS
105 VANCE THE APTS
101 ALLEN MABEL M MRS 833-1403
102 HELLEN BERTHA L 834-1379
103 POLLARD JESSE
104 ALLEN JUNE B MRS 828-2961
105 DANIELS JOYCE L 832-3257
106 FINCH VIRGINIA P MRS 833-3408
107 STARLING M ELEANOR 832-0158
108 MORGAN ALBERT E 834-0140
109 REESE FRANCES W MRS
110 PENDERGRAFT EDGARHENA P MRS 832-4747
111 DEWAR LOIS M MRS 833-5505

STAT MORTGA COMPA INC.
H. F. WATT PRESIDE
MORTGA LOANS GENERA INSURAN REAL EST
1201 INSURAN BLDG 33[illegible] FAYETTE ST. (27[illegible]
PHONE 832-7[illegible]
833-0[illegible]
(See Page Buyers' G[illegible]

SALES — SERVICE — PARTS — RENTALS
You Meet the Nicest People on a Honda
(See Page 114 Buyers' Guide)
209 HILLSBORO ST. TEL. 828-0376

SIR WALTER OPTICIANS
A COMPLETE OPTICAL SERVICE — GREIG L. HICKS, Mgr. —
ZENITH HEARING AIDS and BATTERIES
Professional Bldg., 123-27 W. Hargett St. Tel. 833-4629
Glenwood Professional Village — 3101 Essex Circle (See Pages 88 and 118 Buyers' Guide) Tel. 782-0451

TP	Adjoining	Source
-	✓	HILL DIRECTORY COMPANY

HARGETT ST 1967



BUTLER BUILDERS

G. E. BOBBITT & ASSOCIATES (See Page 21 Buyers' Guide)

833 INSURANCE BLDG., 336 FAYETTEVILLE ST., P. O. BOX 1055 DIAL 833-1793 and 833-1865

95

HARDIMONT RD--CONTD

924 VACANT
1001 GILES JAMES B 787-7541
1009 VACANT
1012 UNDER CONSTN
1100 VACANT
1103 VACANT
1104 VACANT
1107 VACANT

36

HARDING ST -FROM 1400 WAKE FOREST RD EAST 1 NORTH OF FRANK ST

---ZIP CODE 27604
402 SANDERLIN IRVING G 832-5220
403 OAKLEY ALVIN JR
404 HUGHES A J REV • 833-7302
405 HONEYCUTT NANNIE B MRS
407 RCV RONALD C 828-4835
408 VACANT
409 BROWN ROBT A 828-2206
412 MAY RICHD W JR • 833-8027
414 LANCASTER MATTIE C 832-6787
416 BARTLEY A H • 832-6071
417 BRADFORD ARTH E • 828-9819
418 JONES JOHN D • 832-4992
JEFFREYS LANNIE M MRS 833-3444
419 BURGESS MARSHALL S • 832-8010
420 CROWDER JOSEPH J • 832-1186
420½ DERMID JOEL A 834-4895
423 PATTISHALL CAVINESS W • 832-5342
---WATAUGA ENDS
500 NICHOLSON MARY T MRS • 834-4936
501 LILLY JERRY B MRS • 833-5658
501½ BLACKBURN HAYWOOD
502 PEARCE JAMES L • 832-5490
502½ WATSON GRACE M MRS
503 BARBOUR GEO H • 833-7152
504 HUNTER F MITCHELL • 832-7195
505 GRAY HERBERT B 833-7333
506 GILLIS EVA P MRS • 832-6410
507 HARTSFIELD WM A • 833-1326
508 YEARBY EDW B JR • 833-7746
509 HOLDEN REBECCA M MRS 828-9996
510 NEMMERS WINNIE C MRS • 832-8239
511 HONEYCUTT HENRY D • 834-9425
---CLIFTON ENDS
600 LOWE JOE E 828-3031
601 FORT ALPH M • 832-8961
602 BARNETTE REGINALD • 833-7281
603 WILLIAMS MITCHELL • 834-9644
604 TURNER WESLEY W • 834-4734
605 MASSEY WALTER H • 834-1642
606 BALL DAVID G • 832-3709
BALL SALLY P MRS NURSE
607 HARPER TRUDIE MRS • 828-2375
608 JACKSON KATIE P MRS • 834-5811
609 WILLIAMS CHESTER G • 832-2482
610 CLAYTON ROBT O • 834-4662
611 CREECH BILLY R • 828-8837
612 MENDENHALL R WAYNE • 834-1988
613 BUNN JUNIUS R • 834-1964
615 COTTON JAMES E • 832-3460

2

HARGETT ST E -FROM 200 FAYETTEVILLE EAST

---ZIP CODE 27601
5 MASONIC TEMPLE BARBER SHOP 832-2336
7 CONSUMER CREDIT CO 834-3417
8 VACANT
9 ROY'S DRIVE-IN CLEANERS (BR) 834-8744
11 BLANCHE'S CENTER GRILL 828-9124
12 VACANT
12½ STUART'S BEAUTY BASKET BEAUTY SHOP 832-5739
13 MECHANICS & FARMERS BANK (BR) 832-7515
2D FL NORTH CAROLINA MUTUAL LIFE INSURANCE CO 832-2904
14 SMITH STUDIO PHOTOGS 834-6491
15 WRIGHT'S CLOTHING STORE MEN'S 832-2576
16 MOTON LESTER R JWLR 828-5052
18 SINGER CO THE 832-2243
20 GOODMAN'S LADIES SHOP CLO 832-1285
---WILMINGTON INTERSECTS
104 ECONOMY SHOE SHOP REPRS & SLS 832-9137
108 EIGHTY-EIGHT CENTER (BR) 834-3797
110 BAKER'S SHOES 832-9260
112 TUCKER G S & BROS INC FURN 832-2563
115 CAPITAL CITY BARBER SHOP
115½ ODD FELLOWS BUILDING
ODD FELLOWS HALL
CARNAGE FRED J LWYR 832-7332
JULIA'S BEAUTY SHOP 834-7815
LANE DAVID P DENTIST 832-1661
YEARGIN J W INSURANCE AGENCY
116 PATTERSON RECORD SHOP 832-9244
117½ HARGETT STREET BILLIARD PARLOR 834-9809
118 EMMA JANE DRESS SHOP & CHARM SCHOOL 834-5698
119 KIMBRELL'S OF RALEIGH N C INC FURN 833-2792
122 PEEBLES HOTEL & CAFETERIA 834-8591
2D FL RALEIGH MAID SERVICE 834-4812
BROWER W FRANK LWYR 828-5264
123 DAVIDSON'S COFFEE BREAK RESTR 828-9274
DAVIDSON'S JEWELERS 833-4959
124 CHEAP JOHN'S CLO
125 LIGHTNER BUILDING
NORTH CAROLINA TEACHERS ASSN 832-3959
ROOMS
1 VACANT
3 HAYWOOD CHESTER
9 JONES W RAYMOND
11 DUNN MAGDALENE MRS
13 HERNDON EUG
126 HAMLIN DRUG CO 828-2391
126½ WINSTON MUTUAL LIFE INSURANCE CO (BR) 832-1156
NEGRO HERITAGE LIBRARY OF NORTH CAROLINA 828-3311
HUNT CHRISTOPHER L PHYS 833-3983
MITCHELL & MURRAY LWYR 833-2809
127 JONES BARBER SHOP 832-5936
128 VACANT
129 ACME REALTY CO 832-0956
130 CAPITOL BARGAIN STORE CLO 834-7243
131 MAJOR FINANCE CO INC LOANS 833-1986
131½ WATTS MAURICE L DENTIST 832-5256
133 VACANT
134 WILSON-FERRELL FURNITURE CO 828-7525
135 CAROLINA MOTOR SALES USED CARS 832-7410
---BLOUNT ST INTERSECTS
201 A & P FOOD STORES (BR) 832-3368
217 TABERNACLE BAPTIST CHURCH (EDUC BLDG)

16

---PERSON ST INTERSECTS
304 NO RETURN
306 VACANT
314 RALEIGH RESCUE MISSION INC THE 828-9014
320 HECKER JAMES
PERRY CLARA H MRS 834-2133
SALMON FANNIE
324 RICHARDSON JOHN H
326 JONES SALLY T MRS
330 JOHNSON ELIZ J 834-2007
---BLOODWORTH ST INTERSECTS
402 WILLIAMS JOHN W
408 JONES EDW R 833-4233
411 TURNER ERVIN 834-5757
412 COLEY GLENNIE G MRS
415 BLACKMAN HENRY 828-5122
416 LUCKEY LOTTIE S MRS • 832-3684
---EAST ST INTERSECTS
506 MILLER AUGUSTINE 828-2469
508 BULLOCK MAZIE S MRS
508½ SAVAGE NETTIE C MRS 833-1752
512 COOLEY DOROTHENA
514 DUNSTON ROBT 833-4290
514½ DUNN'S PLANT GARDEN FLORIST
519 CITY CEMETERY (SIDE ENTRANCE)
520 WHITAKER JOHN E
522 WATSON EDDIE
522½ BURNETT CLYDE O
524 NO RETURN
528 WATTS DELORIS
536 UPPERMAN LAWRENCE M 832-8870
540 ROGERS JAMES 834-1092
543 VACANT
---MONIE LA BEGINS
544 BUNCH MARYLAND MRS
545 JONES EVANS 833-5627
547 BRODIE GOLDIE
548 COOPER SAM • 833-3500
548½ GILLIS PURVIS
549 APARTMENTS
1 CLEMMONS FRED 833-7673
2 WILLIAMS MARY MRS 833-2319
3 BULLOCK MINNIE MRS 834-0847
4 LANE BOBBY
5 FIELDS GARLAND G
6 ARCHIBALD SWADE
7 JACOBS HERMAN 833-5285
8 SANDERS ADA B MRS 828-2614
9 SNELLINGS ORA MRS
10 MC FARLAND DOUGLAS
11 COLETTE ADDIE
554 WYCHE MILDRED T MRS 833-9213
558 MILLER HILLIARD 832-5952
566 SEAWELL EDW C • 832-9512
567 THOMPSON SCHOOL 832-6711
---SWAIN INTERSECTS
602 THOMAS FOOD MARKET GROS 832-9489
603A WHITE HUBERT E
603B VACANT
604 DAVIS MABEL H MRS • 834-3188
604½ PUGH ESSIE MRS
608 MALONE THELMA MRS • 834-9937
612 BAKER JAMES
612½ THOMAS GEO W 828-4016
613 CALDWELL JESSIE L MRS 832-8290

214 S. WILMINGTON "We Service What We Sell" • (See Page 21 Buyers' Guide) TELEPHONE 832-7741

HEADQUARTERS FOR FURNITURE a

ROG OIL Inc Fuel Kerose Gasoli DISTRIBU FOR CITI SERVI PRODU • 1316 S. BLOU ST. DIAL 834-84 (See Pag Buyers' G

THOMPSON CADILLAC - OLDSMOBILE, INC.

SALES AND SERVICE "The Best Place to Buy"

(See Page 8 Buyers' Guide)

421 Fayetteville St. Phones: 834-0311 — Used Cars: 834-0317

TEL. 832-8341 DEPARTMENT STORE
IVEY'S OF RALEIGH
123-25 Fayetteville St. (See Page 53 Buyers' Guide) North Hills Shopping Center

LORIMER RD--CONTD
1218 MITCHELL ARTH W ● 833-4124
1220 PRIMM ESSIE L MRS ● 832-7827
1225 DACHSEL BENNIE A ●
1233 YOUNG R LLOYD ● 832-3165
---ONSLOW RD INTERSECTS
---MERWIN RD BEGINS
1300 SAWYER RAYMOND C ● 828-4820
SAWYER IDA L MRS MUS TCHR
1302 RUSHTON BENJ W 828-4573
1303 JOHNSON JUNIUS E JR ● 828-9836
1304 HILL CHARLES H ● 828-7147
1314 TRIMBLE GEO C ● 833-1857
1315 NO RETURN
PRUITT WM W ● 834-5983
1401 WALLACE T DUDLEY ● 834-2352
1508 MRAY JOHN D ● 828-7610
1509 ISLEY JOHN M ● 834-9464
1510 COX CHARLES E ● 833-5367
1512 ROWLAND WALLACE L 828-9880
1540 WESTERN BOULEVARD
PRESBYTERIAN CHURCH 834-0903
1600 COMBS A B ELEMENTARY SCHOOL 828-9536
---KAPLAN DR BEGINS

40
LORRAINE RD -FRCM 3026 MEDLIN DR NORTH 1 EAST OF DIXIE TR

---ZIP CODE 27607
1607 JURNEY MAURICE J ● 787-5192
1610 PRITCHARD IOLA F ● 787-5058
1612 GRANDY MALCCLM B ● 787-6483
1616 PEARSON WALTER G ● 787-6521
1617 UFEN CHARLES H ● 787-6596
1619 CAVIS RONALD R ● 787-5446
1620 PARKINS ERVIN J ● 787-6293
1621 EGAN LOUISE C ● 787-6586
1623 GASPARD JOSEPH T 787-5495
1624 AGNEW LOUIS S JR 787-8393
1625 PEELE FRANCIS W ● 787-5034
1628 PARHAM CLARENCE A ● 787-6352
1631 MARTIN SARAH T MRS ●
1632 THOMPSON JOEL C ● 787-6597
---DEVONSHIRE DR INTERSECTS

36
LOUISBURG RD -FROM 1600 WAKE FOREST RD NORTHEAST 1 NORTH NORTH BOULEVARD

---ZIP CODE 27604
---NORTH BOUNDARY ENDS
1526 A B C MARKET (IGA) FOOD LINER GRO 833-0572
FISHER'S A B C HARDWARE 833-3217
1528 A B C BARBER SHOP 833-7554
A B C BEAUTY SALON 828-3979
---BROOKS RD ENDS
1602 TRIANGLE WHITE TRUCKS INC 832-5803

14
LOVE'S AL -FROM 317 E DAVIE ST NORTH ½ ELK EAST CF PERSON ST

---ZIP CODE 27601
308 TATE MARGT MRS
312 BENJAMIN CLEMON 832-2531
314 HINTON RANSCM
316 LARKIN JAMES
320 KING MABEL W MRS
321 COTTON THELMA MRS
---DAVIE ST INTERSECTS

42A
LOXLEY PL (LONGVIEW GARDENS)-FROM CHATHAM LA WEST 2 NORTH OF MILBURNIE RD

---ZIP CODE 27610
1100 THEVIL JOEY W ● 834-8614
1101 TAYLOR WM L ● 834-3052
1104 HUDGINS RONALD R ● 833-2011
1105 NOTCH JOE ● 828-5198
1109 PHILLIPS JAMES B ● 834-3295

42
LUMPKIN ST -FROM 1700 POOLE RD SOUTH 1 EAST OF CITY LIMITS

---ZIP CODE 27610
100 MCODY SUSIE B MRS ●
104 JCHNSON WILBUR F ● 833-9331
108 ROBERTS RUFUS D 833-4402
112 FRAZIER HERBERT P ● 828-6564
116 COLEMAN WALTER D ● 834-2870
---DALLAS BEGINS

65A
LUNDY DR -FROM 218 JONES FRANKLIN RD WEST AND EAST 1 BLK

---ZIP CODE 27606
5118 MOORE MINNIE L MRS ● 834-8859
5131 JOHNSON LYNN B ● 832-1961
5133 SAINT PIERRE JOHN
5137 LIU CHARLES Y 833-8588
5139 LASSETER ROBT H 832-6081
5141 SMITH CHARLES 828-9413
5142 EARTON WALTER L JR ● 828-7054
5144 LYTTON VICTOR H 833-4807
5206 EARBER JESSIE C MRS ● 832-6801
5214 RAY W BEDFORD ● 828-6418
5220 LILES RALPH V ● 832-2540

165
---JONES FRANKLIN RD INTERSECTS

242
LUTHER RD -FROM 200 KING WILLIAMS RD NORTH 1 WEST OF NEW BERN AV

---ZIP CODE 27610
130 MARTINZ ROBT L JR ● 834-3708
134 VACANT
141 UNDER CONSTN
142 JACKSON LEON R ● 833-8307

43
LUTZ AV -FROM 3116 LEONARD ST NORTH 1 WEST OF DIXIE TR

---ZIP CODE 27607
1305 ROBERTS WM M ● 787-6928
1312 NOLSTAD ARNOLD R ● 787-5863
1315 ROBERTS JOSEPHINE B MRS ● 787-6480
1318 WAGONER FRED H ● 787-6268
1323 JAMES H BROOKS ● 787-6666
JAMES DAVID B
1324 MASON JAMES I ● 787-5805
---CHURCHILL RD INTERSECTS

43A
---CHURCHILL RD INTERSECTS
1407 ROBINSON COWAN C ● 787-6227
1419 HYATT GEO JR ● 787-5271
1421 WALL FRED B ● 787-6657
1433 KENNEMUR ASHBY R ● 787-6961
---LEWIS BARM RD INTERSECTS
1501 WHELESS MARK H ● 787-6927
1509 WHITE RAYMOND C ● 787-6851
1514 CROSS MATHAWAY ● 787-6943
1515 AMUNDSON ROALD R ● 787-5576

11A
LYLES ST (CAROLINA PINES)-FROM 1846 TODD ST NORTH 1 WEST OF LAKE WHEELER RD

---ZIP CODE 27603
1844 MERKERSON JAMES E ● 828-5569
1846 MEDLIN AILEEN S MRS ● 834-5119

48
LYNWOOD LA (FARRIOR HILLS)-FROM 114 REYNOLDS RD SOUTH 2 BLOCKS EAST OF SIX FORKS RD

206 BYRNES N KENNETH ● 787-0846
209 PARRISH LOUMAS E ● 787-3989
210 WHITAKER FAISON Y 787-3950
214 VACANT
217 LAMBERT BERNARD P ● 787-3357
218 MIRICK ALBERT H 787-0427
222 DEITZ RALPH 787-6485
226 EDELEN ERNEST F ● 787-0741
227 FCUSHEE MERRIMCN M ● 787-2241
230 BAKER WALTER B ● 787-3584
231 GOODMAN HARRY L ● 787-3493
234 MC KELVEY & ASSCCIATES CEMETERY DEVELOPMENT 787-0496
MC KELVEY NORMAN ● 787-0496
---ROCKDALE DR ENDS
235 CALHOUN MARILYN V MRS 787-3423
239 WALL HENRY R ● 787-3468
300 MOORE JOHN W ● 787-1080
301 STUART W VINCE ● 787-1151
305 BATES ROBT E ● 787-3008
306 FOUTS C LOFTON JR 787-3697
312 RICE RUDOLPH ● 787-1093
---LAMBETH DR INTERXECTS

39
LYON ST -FROM 2300 GRANT AV NORTH AND WEST

---ZIP CODE 27608
1401 HALL JESSE W 828-2419
1403 MILLER BRUCE W 828-4047
1405 MC CLUSKEY LARRY D 832-8288
1412 HAM ZEB V ● 833-4185
1418 LOCKE JAMES H ●
2300 CAVIS BENNIE B
2301 STEWART VERA MC MRS 832-1746
2302 WOODLIEF DONALD T 828-9944
2303 SATTERWHITE JAMES B ● 828-5364
2304 WEBB CHARLES E 833-9442
2305 HICKS JESSIE G MRS 833-5235
2306 SCOEN LEILA B MRS NURSE 832-1231
2307 MANN MELFORD T ● 833-8872
2308 MORGAN MARY L 832-7311
2309 WILLIAMS EARL 832-8456
2310 HOLDER LAURIE E JR 834-7114
2311 WILLIAMS MARY G MRS 828-3778
2312 GEORGE WM H 833-8945
2313 HALL W THOS JR 833-5446
2314 NEWKIRK EMMA H MRS 834-8063
2315 HUPKO PAUL S 828-5880
2316 RAPER DANL F 832-1164
2317 EVERETTE EVELYN M 828-6549

Ward Tile and Terrazzo, Inc.
COMMERCIAL — RESIDENTIAL — INDUSTRIAL
Member of Tile Contractors Association — Free Estimates — All Work Guaranteed

PERSON ST 1967

Stockton, White & Company
MORTGAGE BANKERS — GENERAL INSURANCE
7th Floor First Citizens Bank Building
20 E. Martin Street
(See Page 112 Buyers' Guide)
Dial 828-7486

171

PERSON ST N--CONTD
715 U S P O (MORDECAI STA) 828-9031
718 WINN-DIXIE FOOD STORES (BR) GROS 832-9107
719 ROY'S DRIVE-IN CLEANERS 828-2223
---FRANKLIN ST INTERSECTS
800 VACANT
807 BAILEY LYMAN A • 832-2631
GOODWIN KENNETH H 834-0596
LEE NANCY
HOLT JACK O 828-0285
809 MALLETTE JAMES P • 832-7578
811 BURGESS DORA A MRS
812 MARTIN HATTIE F MRS • 832-2322
---WAKE FOREST RD BEGINS
---PINE ST ENDS

16

PERSON ST S -FROM 300 NEW BERN AV SOUTH 1 WEST OF S BLOODWORTH ST

3 VACANT
12 BRYCO SERVICE STATION 832-9229
---MORGAN INTERSECTS
118 TABERNACLE BAPTIST CHURCH 832-2257
---HARGETT INTERSECTS
211 HOLY TRINITY GREEK ORTHODOX CHURCH 833-1755
213 SALVATION ARMY 834-4277
215 SALVATION ARMY 832-6043
225 KILLO EXTERMINATING CO 832-3750
227 VACANT

4

---MARTIN INTERSECTS
301 JOHN'S GULF SERV • 833-0880
308 BIG MARGARET'S CLUB TAVERN
309 BOYLE CHARLES A • 832-7448
310 MISHUE BUNYON M
O'NEAL ANN MRS
312 VACANT
316 SANDERS MOTOR CO USED CAR LOT 834-7301
319 BLACKWELL & ROBERTS SERVICE STATION 834-9346
R & B USED CARS 834-9346
AVIS RENT-A-CAR 833-8544
325 YATES AUTO SERVICE INC REPRS 832-8379
---DAVIE INTERSECTS
401 DAVIE STREET UNITED PRESBYTERIAN CHURCH (SIDE)
415 ONE DAY AUTO PAINT SHOPS OF NORTH CAROLINA INC 832-8322
417 VASS LUCILLE J MRS • 832-4049
422 EDWARDS ROBT R 832-6562
424 MONCRIEF BARBER SHOP
426 CARLYLE ELECTRIC REPAIR SERVICE APPLIANCES
431 HARRIS WALTER TRUCKER
433 SULLIVAN'S GROCERY 833-3492
---CABARRUS INTERSECTS
503 GETHSEMANE SEVENTH-DAY ADVENTIST CHURCH
507 MALONE WM W • 833-3735
509 WATTS MATTYE W MRS • 828-8987
510 VACANT
513 SPENCER SADIE L MRS
514 HAWKINS ANN S • 833-6861
516 PERRY NELSON L PHYS 832-7034
517 LYONS WILL H 828-7819
517½ PERRY MAMIE G MRS 834-9903
518 RAINES KELSO P
520 LEE ROBT A
521 REAVES SALLIE F MRS • 833-3926
522 JACKSON WILLIE F
524 ALLEN LEONARD 832-1825
525 TURNER EDWIN E • 832-5385
526 MORGAN PATRICIA MRS 833-4334
527 BLAKE JOSEPH J GRO • 833-7913
---LENOIR INTERSECTS
604 APARTMENTS
A ELLIOTT PATK F
B SPELLMAN CHARLES
C VACANT
D VACANT
610 STARKSVILLA APARTMENTS
1 CARROLL NORMA MRS
2 MC KNIGHT HELEN MRS
3 LANIER STARKS GERALDINE MRS
4 WORLEY FORREST
5 SMITH ARTH
6 VACANT
7 VACANT
8 VACANT

10

---SOUTH ST INTERSECTS
706 WILLIAMS BELLE MRS 833-8561
707 BRODDIE DORA S MRS • 834-9087
709 TUCKER LULA M
719 BRIDGES ALBERT 834-1854
721 GOLDSTON DORA N MRS • 834-2650
723 ANDREWS MABEL • 834-0463
725 RICE ADDIE MRS 832-8258
727 ROGERS OTIS LANDSCAPE GDNR 833-9167
729 LAWRENCE WILLIE M MRS
---WORTH INTERSECTS
801 BUNTING CLARENCE JR
802 CROWDER NANNIE H MRS 828-6459
803 SMITH MACK 833-6263
804 WILSON JAMES
805 DAVIS MARY A MRS NURSE • 828-6492
DAVIS JESSIE M DRSMKR
806 SHIRE LILLIE B MRS • 834-5728
807 BLACKMAN ALBERT
808 BARNES WILLIE J 834-6314
809 HATCHEL VICTORIA MRS
810 WATSON NINA MRS 834-9466
811 WILDER WM H • 833-5154
812 JONES ARTH A • 832-2219
JONES ELIZ M MRS BEAUTY SHOP
816 CULBRETH MARION 828-2020
818 RAND PHYLISS A MRS
---SMITHFIELD INTERSECTS
904 COLLEY DESSIE MRS 828-3083
905 LASSITER LEONARD 833-0670
906 POOLE DAVID E 832-0988
908 POOLE MINNIE MRS 833-7990
909 ROGGER FRED J • 828-4871
910 GILL WORTH B • 833-0205
913 COX OTHA P • 832-5248
914 ROGERS LOIS R MRS 828-7723
915 HOWELL ROBT J • 832-0854
916 THORNTON BENNIE JR • 832-3954

8

---BLEDSOE AV INTERSECTS
1001 MASK JODA D • 833-9122
1002 VACANT
1003 POWELL ROBT A JR • 832-6915
1004 QUEEN'S BEAUTY SHOP
HALL ISAAC • 832-4252
1005 TOOLE HATTIE N MRS • 832-6947
WATKINS RICHD
1006 NUNN CHARLES • 833-9162
1007 CAMPBELL WM A • 833-2475
1008 HIGH HAROLD E • 834-5772
1010 STEWART WILLIS S •
1011 WASHINGTON FREDK D • 832-7674
1012 ROBERTSON WM A • 833-5598
1013 LEWIS WILLIE B REV • 832-3850
1014 UNITED NEGRO COLLEGE FUND INC SCHOLARSHIP FUNDS 832-0075
BROWN A EUGENE • 832-0075
1015 YOUNG EFFIE F MRS • 832-2758
1016 PEEBLES JOHN • 834-2484
1017 BYRD RONNIEMUS • 828-3521
1019 WHITE AILEEN
---LEE INTERSECTS
1101 SHEPARD CLARA 834-1207
1102 BARRETT BENJ J • 833-9930
1103 HAYWOOD LAURA H MRS • 832-3668
1104 BOONE LILLIE J
1104½ MOORE BLANCHE MRS 833-0511
MOORE MARTHA DRSMKR
1105 PERRY NELSON L • 832-8413
1106 SMITH PATTIE M MRS • 832-5782
1108 ECHOLS KENNETH 832-0865
1109 HALL AMANDA K MRS • 832-1584
1110 WILLIAMS WASH
1111 GREENE WM L • 833-8053
1112 HOLLOWAY ELIZA D MRS • 832-0814
1113 MIAL RALPH
1115 SHEARIN CAD JR • 833-7172
SHEARIN LILLIE F MRS FURN RMS
---BRAGG ST INTERSECTS
1201 MASSENBURG WILLIE H 833-7543
1203 NELSON GEORGIA H MRS
1203½ FRAZIER LENA E MRS 828-6786
1205 VACANT
1209 SYKES BILLY E
1211 RATLIFF FRANK JR
1211½ EVANS WARRIE 832-1085
1213 HARRIS WALTER G • 828-8167
1217 LEE J SIMONA • 834-2348
---BRANCH ST INTERSECTS
1300 PERSON STREET GROCERY
1302 PARKER PERRY 832-3996
1303 HEDGEPETH RANDOLPH
1304 LOCKAMY HATTIE M MRS
1305 ASHE MINNIE L 834-2917
1307 SMITH FLORINE S MRS • 832-9775
1309 BAILEY FRANK
1309½ BAKER ROSA MRS 832-7386
1310 ANDERSON BOX CO POULTRY SUP 833-2888
1311 LASSITER WILBERT A • 834-3168
1313 MOOSE ROBT C • 834-2041
1315 ALSTON OLLIE • 833-9918
1317 HOLMES AARON • 833-7020
---HOKE INTERSECTS
1318 STATE DISTRIBUTING CORP 833-9715

8

PETERSON ST (WATSON FIELD)-FROM GARNER RD EAST S SOUTH OF BRAGG ST

---ZIP CODE 27610
611 SMITH HATTIE MRS • 834-6615

24

PETTIGREW ST N -FROM 1221 NEW BERN AV NORTH 1 EAST OF N TARBORO RD

---ZIP CODE 27610

adp american data processing
ELECTRONIC DATA PROCESSING SERVICE FOR BUSINESS AND PROFESSIONAL PRACTICES
PHONE 833-4621
320 W. Jones St., P. O. Box 12256
Raleigh, N. C.

Sportin GOODS
Johnso Lambe Co.
ATHLETIC GYMNASIU and PLAYGROU EQUIPMEN
Riding Cloth
TROPHIE Designers Manufacture Engravers
LAMINATE PLASTIC PLA and SIGNS
322 South Salisbury S Tel. 832-884
(See Page Buyers' Gui
PEEBL BENS & BARBO Inc.
REAL ESTATE BROKER
Complet Real Estate Service
Specializi In Residentia Property
5500 SI FORKS R
DIAL 787-182
(See Page Buyers' Gui

TP	Adjoining	Source
-	✓	HILL DIRECTORY COMPANY

WOLFE ST 1967

INLAND CONSTRUCTION CO.
801 McCULLOCK ST. (See Page 34 Buyers' Guide) TEL. 833-6497

227

WILSHIRE AV--CONTD
1833 WALL MAUDE B MRS • 834-5478
1837 HALL JANE T • 828-7522
1840 PELTON ISABEL 832-0081
1841 SMITH FRANCES H MRS 828-5982
---OBERLIN RD INTERSECTS

33

WILSON LA -FROM 2612 ST MARY'S ST EAST AND NORTH 1 NORTH OF LAKE DR

---ZIP CODE 27609
2613 SMITH WADE M • 787-7680
2619 EHRINGHAUS J C JR • 787-2363
2700 FLEMING ROBT H • 787-2503
2701 MUSSELWHITE MARVIN D JR • 787-8250
2706 MACKIE CARTER • 787-7247
---GADDY DR BEGINS
2710 MERRIMAN WM W III • 787-6350
2719 GOODWIN ANDREW W • 787-2977

248

WIMBLETON DR (CHESTNUT HILLS)-FROM 482 SHELLEY RD NORTH AND WEST 1 WEST OF SIX FORKS RD

542 BOUGHNER ROY O • 787-3644
601 KRIEGER ROBT A • 787-3463
602 BARRETT ALBERT T • 787-3350
622 STILL ROBT M • 787-3311
642 ZEIFF JOHN E 787-2796
643 HARGRAVE HARRY A 787-2018
661 BROWN RUSSELL C • 787-0245
681 GEORGE JUDSON • 787-1958
682 MC QUOID MAX E • 787-0971
701 JONES ROBT D •
702 ALLEN WM E • 787-1918
721 LINGERFELT CLARENCE S • 787-3378
722 GOODSON KEITH • 787-0570
741 POOLE H G JR •
761 TODD ROBT G • 787-0652
762 VAN BRUNT MARY L MRS • 787-0357
---DIXON DR BEGINS
800 PATTERSON JOHN S • 787-2578
801 SAPARILAS GUS N • 787-0075
821 TUTTLE HERMAN D • 787-3900
861 EVERS ROBT A • 787-0189
900 STARLING WALTER B • 787-4587
921 PARKS PAUL R • 787-2100
961 SAPORITO AUG W • 787-3591
981 FREAS WARREN P • 787-0537
1081 SMITH J BOYD • 787-0979
1101 MARTIN MARIANNE B MRS • 787-3384
1121 SNEAD ELMORE R • 787-0670
1122 TRIPLETT GERALD S • 787-3901
1132 PETERSON CHARLES M • 787-0650
1141 NELSON DAVID W • 787-2254
1142 NO RETURN
1161 LATHAN ALVA M • 787-0747
1162 FARROW THOS F • 787-3825
1182 NO RETURN
---SHELLEY RD INTERSECTS
---MANCHESTER DR INTERSECTS
5412 THOMPSON ALLEN H • 787-2111

48

WINDSOR PL (FARRIOR HILLS)-FROM ORTEGA RD SOUTH 4 EAST OF SIX FORKS RD

4100 NIXON FREDK K • 787-2551
4104 PAUL LUCINDA MRS • 782-1739
4108 FOIL JOHN E • 787-0716
4112 SHARPE PAUL E • 787-1032
4116 OWENS PETER W R • 787-2670
4120 KARANGELEN HARRY P • 787-3991
4124 BARTLETT RICHD E • 787-2239
4128 ENSLAY ROBT H
---DARTMOUTH RD ENDS
4201 CHRISTIAN ALICE
4204 BOUGHTON DONALD H • 787-2249
4207 BARR LEONARD S • 787-0483
4208 WYNN GEO H BLDG CONTR • 787-3348
4211 YOUNG JAMES N • 787-3360
4212 MIKELL JULIAN P 787-2174
4216 REGI ALEX L • 787-0161
---VERNOR TER BEGINS
4300 LAWS HOWARD L • 787-0766
4304 OTSTOT ROGER S • 787-0837
4305 MOHORN WILBUR G • 787-1148
4308 POPE NORWOOD W • 787-3700
4309 MC LEOD HALCOMBE G • 787-1730
4312 SUPAN CHARLES L • 787-2129

48

WINGATE DR -FROM HARDIMONT RD NORTH

---ZIP CODE 27609
3817 UNDER CONSTN
3818 UNDER CONSTN
3826 VACANT
3907 HILL RAYMOND W 787-7508
4000 VACANT
4004 BISSELL RICHD E • 787-2248
4008 WEIGER HARRY O • 787-8726

48

WINONA RD -FROM WINGATE DR EAST

---ZIP CODE 27609
912 CARNESACE A • 787-7687
1016 DIERING RAYMOND W • 787-8988
1024 UNDER CONSTN
1028 UNDER CONSTN
1032 VACANT
1101 VACANT
1104 PADERICK VICTOR L • 787-8890
1108 VACANT

48

WOFFORD LA -FROM 4008 WINGATE DR WEST

---ZIP CODE 27609
1000 UNDER CONSTN
1001 VACANT
1004 VACANT
1005 VACANT
1008 UNDER CONSTN
1009 DITTMAN JOHN A • 787-8849
1012 VACANT
1013 COZART WM H • 787-7965
1016 LONGBOTTOM PARKER W • 787-8715
1017 YEAGER PEARSON B 787-7879
1020 UNDER CONSTN
1021 FERRELL CHARLES S • 787-8629

4

WOLFE ST -FROM 319 S BLOUNT ST EAST ½ BLK SOUTH OF E MARTIN ST

---ZIP CODE 27601
212 SANDERS MOTOR CO (RECONDITIONING SHOP) 834-7301

53

WOODBURN RD -FROM 1800 HILLSBORO ST NORTH 1 NORTHEAST OF HAWTHORNE RD

---ZIP CODE 27605
115 NEWSON ELLEN R MRS • 832-2933
115½ CATO J C
117 WAITT JOSEPH K • 832-5480
117½ BARNES EDITH 832-3122
118 EASON BENJ S • 833-7661
120 WOOD TIMOTHY 828-9951
123 COLLIER DOUGLAS M 834-4113
MC DONALD ANNE R MRS 832-7955
125 BOOKER DOROTHY M MRS • 833-1780
125½ ISLER STEVE C 832-7278
127 COGDELL LESSIE
129 PAGE ERNEST B • 832-4008
130 HINTON RANDY
132 CRUMPLER BRIAN • 828-9909
134 YOUNG SALLIE H MRS 832-7757
136 BARNES SAXE 832-5015
---BENEHAN ST INTERSECTS
200 RENGLER THERESA MRS • 828-6680
203 SMISSON SALLY W MRS • 828-0443
204 GLASCOCK SPENCER B 828-5319
205 EDSALL PRESTON W • 832-1698
206 SWART HELEN B MRS • 832-3846
208 DIXON MADELYN D MRS 834-7788
209 MILLS JOHN G III 828-7686
210 WARD CLYDE H MRS • 832-9797
211 NO RETURN
213 SENTER BESSIE B MRS • 833-4003
215 KOONCE BESSIE D MRS 832-6159
224 STATON LUCILLE A MRS • 828-0450
225 BROOKENS P F • 834-7855
226 WHITE HORACE E • 828-2782
229 WISE GEO H • 833-9262
---PARK DR INTERSECTS

51

---PARK DR INTERSECTS
307 RHODES JAMES K PHYS 834-8502
309 BETHUNE WM M JR PHYS 828-5784
---CLARK AV INTERSECTS
409 PROFESSIONAL BARBER SHOP
413 PIZZA CHEF RESTR
416 BOYLAN-PEARCE DEPT STORE 832-5841
REESE'S OF BOYLAN-PEARCE ANTIQUES 832-5841
REAR MODEL DISPLAY STUDIO 833-0844
418 VACANT
420 MITCHELL'S HAIR STYLING INC 834-8221
422 WOOLWORTH F W CO (BR) 5 CENT TO 1 DOLLAR 833-0871
430 TABLE SUPPLY GROCERY & DELICATESSEN GROS 834-5082
432 FEDERAL BAKE SHOP 832-3500
434 RENN'S TOYVILLE INC 833-3653
436 NOWELL'S VILLAGE SQUIRE WOMEN'S CLO 834-1542
438 UNDER CONSTN
---CAMERON INTERSECTS

38

---CAMERON INTERSECTS
510 COLONIAL STORES INC GRO 834-0293

NORTH CAROLINA PRODUCTS CORP.
Concrete Pipe — Concrete Block — Concrete Brick
Prestressed Concrete — Floor and Roof Slabs - Piling - Beams
(See Page 27 Buyers' Guide)
Branches: Durham, N.C. – Kinston, N.C. – New Bern, N.C.
Pershing Road
Cor. Center Road
834-2557

O'NE MOTO Inc.
CHRYS IMPER PLYMO VALIA
Sales Servi
New a Used C
Air Conditio
Body Re
Front E Alignm
Whee Balanci
Sales - Se
1938 Wilmingtc Hwys. 4 Soutl
P.O. Box
TEL. 833-86
(See Pag Buyers' G

Mayl H. Fowl Contr Hauli Inc.
"You I Ha I Loa 1,000 Lo
Dia 828-6 Res 834-4
381 WESTI BLVI
(See Pag Buyers' G

MARTIN E—Contd
First-Citizens Bank Bldg—Contd
Piedmont Sou Life Ins Co (br) TE4-3981
614 N C Wholesalers' Assn Inc VA8-2503
616 Jordan, Dawkins & Toms lwyrs VA8-2501
701-06 Dickson R S & Co Inc inv securities TE2-7522
707 Vacant
708-12 N C Real Est Licensing Bd VA8-2058
713 Vacant
715 Cherokee Ins Co TE3-6845
716 Bryan James E & Mary Z Foundation Inc VA8-2004
717-19 Gray Concrete Pipe Co (sls ofc) TE2-7424
718 Vacant
804-06 Fuller Marion M jr ins TE3-9723
Williams R S & Co ins TE3-9723
807 Hulme Leah A Mrs pub sten TE3-6567
International Accountants Soc Inc TE3-6567
808 Cotton Ins Assn The TE2-6233
809 Schiller Paul D & Assocs Inc investigators VA8-4466
810-11 Peller J Lee & Co Ins invs TE2-5523
812 Springfield-Monarch Ins Co TE3-2847
813 Vacant
816 Rain & Hail Ins Bur The undwrtrs TE3-2847
817 Aetna Ins Co VA8-4339
819 Rain & Hail Ins Bur (overflow ofc)
900 Steele R L & Co accts TE2-8938
904-05 Sears Ins Agcy TE3-3615
906-07 Vacant
909-11 Clement W N & Son Inc ins TE3-2687
Clement & Rollins Inc ins VA8-2741
914 Tar Heel Elec Membership Assn Inc TE2-2055
Caro Farmer The magazine TE2-2055
1004-06 U S Dept of Justice (FBI; Resident Agcy) TE4-4356
1008 Kentucky Central Life & Accident Ins Co 833-0404
1010-11 Presby Ministers Fund The ins VA8-5514
1012 Otis Elev Co (serv dept ofc) TE2-0635
1014-16 N C Assn of Quality Restrs Inc 832-1211
1017-19 Moore Business Forms Inc TE2-3631
Johnson Chas M inv TE2-3631

Street continued

15 Vacant
17-19 Carter's Inc furn TE2-4163

Wilmington intersects

105 Hilker Bros clns & furriers TE2-8336
106 Rhodes Inc (side)
107 Raleigh Industrial Loan Corp TE3-2538
108-10 Quinn R E Furn TE2-4471
111 Metered Parking
112-14 Carter's Inc (br) furn TE2-7792
117-19 Wood's 5 & 10¢ Store TE2-5926
118 Under constn
120-22 Vacant
122½ Vacant
123 Raleigh Ofc Sup Co Inc TE4-1331
124 Kimbrell's of Raleigh N C Inc furn TE2-7739
126 Vacant
127 Wake Shoe Store TE2-3813
128 Nowell Furn Co TE3-6383
129 Security Mkt gros TE3-7132
130 Young Saml M hdw TE2-7121
130½ Odom's Cut Rate Store used clo
131 Lee's Grill restr TE4-6313
131½ Boyle Chas A TE2-7448
Boyle's Rooming House TE2-7448
132 Castleberry-Hodge Hdw Co TE3-4911
133 Vacant
135 Quinns Piano Center VA8-6322

Blount intersects

200-06 Peebles Grill TE4-9751
201 Baptist Grove Park
208-10 Natl Pure Food Mkt Inc gros TE2-4186

Parham begins

214-16 City Market
Davis Foster D prod
Hicks Clarence P meats
Raleigh Comn House Inc furn TE2-7741
Barbour Wm A flowers
Perry V DeWitt prod TE2-9629

Blake begins

220 Joy's Am Grill restr TE2-9356
220½ Davis Geo P furnished rms
222 Raleigh Billiard Sup Co whol TE4-3752
224 Seligson Stanley L lwyr TE2-2520
Seligson Paul J lwyr TE2-2520
Taylor Radio & Electrical Co TE2-3950
224½ Peaden's Barber Shop TE4-9741
City Mkt Pool Rm
228 Dixie Dry Clns & Lndry (br) 832-6437

16

Person intersects

307 Kelly's Auto Sls & Truck Rental (used cars) TE2-6203
Kelly Truck Rentals TE2-6203
308 Vacant
309 McBride Mac
310 Amaker Charlotte J Mrs TE3-5658
312 Smith Arth G TE3-8396
313 Auto Ins Serv 828-4965
314 Shuler Wallace J TE2-1268
315 O'Briant Henry H ⊙ TE2-2668
317 Bargain House The genl mdse 834-4107
318 Vacant
319 Williams Henrietta
320 Partin Zora B Mrs VA8-6814
323 Lane Arth J
325 Goodson Theo R TE3-0287
326 Maynard Grocery TE4-9143
327 Quiller Mary S Mrs
328 Self Serv Lndry TE2-9158
332 Robbins L Thurman barber
334 Wilder's Inc auto parts TE4-3352

S Bloodworth intersects

400 Civella Beauty College TE4-8023
403 Hollyfield Chas H TE2-4985
405 Star Linoleum & Tile Co TE2-9616
406 Anderson Pink P
408 Taylor Mable P Mrs
409 Patio Grill The VA8-9189
410 Vacant
411 Watson Electrical Constn Co of Raleigh 828-4872
412 Jones Hattie M Mrs
412½ Morris Herbert B
414 Temple Willie M
415 Pierce Mus Co coin machs TE2-5509

S East intersects

500 Jeffery's Grocery TE4-9243
504 Baker Henry VA8-4689
507 McDowell Roby W phys TE2-5389
Middleton Cath B Mrs phys 833-0688
Mitchell Saml S lwyr TE3-2809
Winters John W & Co real est 828-5786
Greene Geo R lwyr TE3-2809
508 Lewis Jack L
509 Barhan Willie 828-7003
510 Hunter B Eddie TE3-7148
512 Gardner D W
514 McCoy Fred ⊙ TE4-5588
516 McCullers Alice M Mrs TE3-0876
517 Young Juluis H VA8-4994
518 Carolinian The newspaper TE4-5558
519 Thorpe Wm M
520 Ligan Reginald
521 Byrd Gwendolyn H Mrs
522 Powell Mack
522½ Robinson Beulah Mc Mrs 832-1789
523 Johen Willie
523½ Guess Robt L
526 Young Susie H Mrs
527 Ruffin Lizzie M
529 Maye Wm K jr TE2-7183
530 Dunn Octavia ⊙ TE2-9691
531 Bobbitt Margt B Mrs
533 Rogers Lina G Mrs TE3-7423
534 Gills Herman VA8-4233
Gills Naomi nurse
536 Jones Jas A TE4-4882
537 Lane Herbert H TE3-9902
538 Hardy Richd R VA8-3838
539 Allen Jas VA8-4739
542 Vacant
545 McDougald Ella W Mrs
546 McLeod Laura D Mrs 832-7959
547-47½ Vacant
548 No Return
549 Keglers Anna Mrs mus tchr
550 Taylor Albert VA8-7512
553 Hodge Rosa Mrs
555 Tabron James ⊙ TE3-1264
557 Vacant
558 Wilson Willie W Mrs TE2-0438
559 Spruill Martha H Mrs TE2-0400

18

S Swain intersects

601 Greene's Beauty Salon 828-8062
602 Salvation Army The (side ent)
603 White Willie G ⊙ 832-7286
604 Pearson Frances Mrs VA8-3178
605 Womack Rozella Mrs TE3-5120
606 O'Neal Jas T ⊙ TE2-2006
608 Tandy Christine C Mrs ⊙ nurse
609 Sanders Kato ⊙ TE3-7251
610 Thomas Arnold M ⊙ VA8-7738
611 McLeod Ella B Mrs TE4-7748
613 Tyler Maude Mrs 828-9639
615 Griffis Haywood W ⊙ TE2-1934

S Haywood intersects

700 Vacant
701 Griffis Food Store TE4-2157
702 Keith & Peebles Grill restr TE2-9197
703 Watson Lillie M Mrs ⊙ TE2-4209
704 High Barber Shop TE4-9735
705 High Morris TE3-4960
705½ McKnight Fred
706 McLean Clarence ⊙ TE3-7354
707 Judkins Henry H
708 Hunter Bros Grocery TE2-9393
709 Williams Oscar W ⊙ TE2-5474
710 Hunter Lucy J Mrs ⊙ TE3-6204
712 **Apartments**
1 Mayo Dorothy
2 Bland Bertha Mrs
3 Vacant

The EQUITABLE LIFE ASSURANCE SOCIETY OF THE UNITED STATES
9th Floor Insurance Bldg. (See Page 136 Buyers' Guide) Dial TEmple 3-4623

THE ONLY COMPLETE IMPARTIAL LIST OF BUSINESS CONCER
without regard to Size, Importance, Location, or Appointments, is
City Directory Classified Business Se

TP	Adjoining	Source
-	✓	Hill Directory Co., Inc.,

BLAKE ST 1962

BICKETT BLVD—Contd
1615 Rosser Herbert H ◎ TE2-9620
1616 Williams Joseph B 828-6893
1617 Moore Wm L TE3-2103
1618 Iden Nell S TE2-7401
1619 Southern Johnnie M Mrs ◎ TE2-4090
1620 Thames B David ◎ TE3-9072
1621 Vacant
1622 Penny Sam ◎ TE2-4207
1623 Lynch Robt G jr ◎ TE3-5048
1624 Williamson Coval H ◎ TE4-7154
1625 Powell Eug E 833-1005
1626 Beale Vernon A VA8-7344
1626½ Vacant
1627 Kiefer Luther M ◎ TE3-4986
1628 Stevens Theo R TE3-1457
1629 Silor Wm H TE4-1427
1630 Simpson Solomon W ◎ TE2-1534
1632 Davis Wm E TE4-8883
1631 Bass Clarence B ◎ TE3-2703
1633 Davis Arth S ◎ TE3-6355
1634 Nipper Clyde C ◎ TE4-3496
1635 Moss Geo ◎
1636 Rochelle Chas T ◎ TE3-1695
1638 Jewell Chas A ◎ TE2-2981
1640 Webster Geo T ◎ TE3-9238
1642 Under Constn
Aycock intersects
1700 Hopkins Emmett E 834-1040
1702 Stewart Cecil L VA8-4200
1704 Tomlinson James E TE3-0290
1706 Russell Chas H ◎ TE2-3293
1708 Vacant
1709 Brown Talmadge T ◎ TE2-9731
1710 Mixon Wm E ◎ TE4-6050
1714 Davis Robt G ◎ TE2-7690
1720 Lee W Elton ◎ TE2-0168
Dare ends
Duncan begins
1801 Powell Jack ◎
1803 Flint Thos A TE3-2634
1804 Holland Herbert E ◎ 834-5487
1805 Hall Burt L ◎ TE2-8240
1806 Bowers Jeter H ◎ TE2-0711
1807 Whitehurst Frank ◎ VA8-6743
1808 **Apartments**
1 Norris Elmo R TE4-1154
2 Hodge Arnold W TE4-2340
3 Johnson T Horace TE4-5921
4 Moore Sadie A Mrs TE2-5950
Street continued
1809 Jones Frank E
1810 Brown Peyton J ◎ TE2-0416
1811 Lawson Wm R ◎ VA8-2175
1812 Rodgers Omer L ◎ TE4-9986
Whitaker Mill rd intersects

48
BICKETT RD—From 4700 Six Forks rd west, 3 north of Lassiter's Mill rd
424 Terry Chas R ◎ TE4-0504
425 Glenwood Hdw & Sup Inc TE4-6417
Robon Development Co Inc land development TE4-6417
Realty Sls & Serv real est TE4-6417
Robuck F L Contr genl TE4-6417
Robuck F L & Sons land development TE4-6417

605-13 Under Constn
619 Smith Christopher W
705 Stephenson Sebon C ◎ 832-0788
709 Thedieck John W ◎ TE4-8332
720 Lattimore Worth S ◎ genl contr TE4-2028
1132 Vacant
1210 Field Shepherd ◎ TE3-2370
1220 Katzin Gerald H ◎ TE3-0947
1230 Doepner Roland W ◎ genl contr TE4-5353

57
BILYEU (Pullen Park Terrace)—From Western blvd southwest, 1 west of Kirby
511 Stoutt John R ◎ TE2-5376
513 Davis J Harry ◎ TE3-6654
515 Benton Louise M Mrs ◎ TE2-1818
517 Hoskins Joseph D ◎ 832-7379
519 Canady Wm G ◎ TE2-1543
Kirby begins
601 McPherson Daisy C Mrs TE3-1769
603 Terry Troy E ◎ TE3-7660
Barbour dr begins
720 Riggsbee Henry E ◎ TE2-3594
Riggsbee Margt S Mrs baby sitter

43A
BIRNAM WOOD RD—From 1700 Dixie trail west, 1 north of Lewis Farm rd
3110 Reichenbach Carl F ◎ TE4-4573
3119 Booth Richd F ◎ TE3-3600
3120 Lambert David T ◎ TE4-2371
3202 Hobbs Vernon F ◎ TE3-3543
3203 Pearce Glynn J ◎ TE4-3568
3208 White Ann W Mrs ◎ TE2-3838
3213 Lindsey Quentin W ◎ TE3-7726
3214 Harris John H ◎ TE2-9507
3221 Austin Wm W jr ◎ TE2-1738
3227 Welles Paul jr ◎ TE4-2698
3230 Hart John R ◎ 833-2297
3236 Youngblood Thos J jr Rev VA8-5088
Ridge rd intersects
3242 Schwertman Elmer C ◎ TE4-5312
3243 Hunter John W ◎ TE2-7219
3244 Eatman Frank W jr ◎ TE3-4356

18
BLADEN—From 812 E Hargett south
1 Shufford Pearl S Mrs TE3-6485
2 Lewis Kathleen H Mrs ◎ TE4-6114
3 Douglas Martina H Mrs TE4-4119
4 Conyers Rhoda P Mrs VA8-8151
5 Alston Hattie Mrs ◎
6 Ford Della R Mrs TE2-6901
7 Lipscomb Comma ◎ VA8-3602
8 Davis Penell
9 Lipscomb Lula ◎ TE2-6566
10 Smith Bernice TE3-1394
11 Cooper John
12 Highsmith Edw G
14 Ruben Lucille Mrs
16 Smith Martha
18 Scott Jos P ◎ VA8-8768

E Martin intersects

4
BLAKE—From 216 Martin south
305 Market Barber Shop
309 Pate's Sea Food Mkt TE3-5832
311 Bargain Center clo
Pullen ends
315 Vacant
317 Red Bird Peanut Co whol TE2-9344
319-21 Graphic Press (stge)
323 Farmer's Provision Co gros TE2-6409
324 Lundy Roy D ◎ TE2-7826
325 Fowler's Mattress — Uphol Shop 828-6856
327-29 Lee's Body & Paint Shop VA8-3051
337-39 Sanders Mtr Co (stge)
E Davie intersects

11A
BLANCHARD (Hertford Village)—From 2748 Newbold west, 1 south of Knowles
Layden ends
100 Lee Robt W ◎ 833-1467
104 Braswell Lawrence R ◎ VA8-7092
108 Livesay Edw A ◎ TE3-2712
109 Eason Robt L ◎ TE4-2171
114 Carraway Bobby R ◎
120 Upchurch Douglas E ◎ TE4-5816
201 Dail Geo L ◎ TE4-0629
204 Callahan Chas D ◎ TE3-2245
208 Cooper Walter G ◎ TE2-3878
212 Bradford Oran ◎ TE4-5559
216 Beamon Ralph L ◎ TE4-7481

10
BLEDSOE AV (South Park)—From 1000 Wilmington east
Mark intersects
120 Cox Lillie M Mrs TE3-4881
121 McLeod Willie TE3-3554
123 Langston Walter TE2-1640
124 Foster Elbert VA8-3596
Blount intersects
200 Covington Blanche Mrs
206 Blackman Nathan
208 Morgan Phillip M
209 Rogers Mildred Mrs TE4-5814
211 Jordan Anthony T ◎ TE3-3034
212 Smith John L TE3-8362
216 Holland Dock ◎ TE4-8011
215 Edwards David L TE3-7767
217 Byrd Jas A TE2-2936
219 Daye Semora A Mrs TE3-6315
220 Tyson Viola I Mrs ◎ Tyson's Rooming House
221 Morgan Etta S Mrs VA8-4207
223 Jones Estelle Mrs TE4-3037
224 Vacant
226 Price Junel L Mrs
228 Brooks Roy
Person intersects
307 Phillips Jas R ◎ VA8-2023
308 Barrio Vera W Mrs
309 Jerkins Isabelle Mrs
Ellington ends
312 Ridley Frank P jr ◎ TE2-0071
313 Dunn C Jacob ◎ TE3-9980

SYKES CONCRETE CO.

TP	Adjoining	Source
-	✓	Hill Directory Co., Inc.,

BLOODWORTH ST 1962

FLOOR LAYING — SANDING — FINISHING
DEALERS IN ARMSTRONG FLOOR COVERING
3317 APACHE DRIVE (See Page 100 Buyers' Guide)

BLOODWORTH S—Contd
125 **Rand Apartments**
Apartments:
1 Lassiter Everett W TE3-7011
2 Barbour Geo T
3 Rand Blanche M Mrs TE3-3077
4 Orr Herbert S
5 Hopkins Nell B Mrs TE3-5438
6 Strickland Jas C
7 Tanner Faye J Mrs TE3-3160
Street continued
127 Atkins J C ©
Martin Henry
Myers R J
E Hargett intersects
208 Hyman John T 833-4978
210 Banks Paul VA8-3428
213 Bartholomew Lewis W © TE2-2797
214 Jones Lucy T Mrs © TE2-1367
215 Boykin Anne K Mrs ©
217 **Apartments**
1 Vacant
2 Hall Lessie G Mrs
3 Copie Clyde F
4 Pulley David C
Street continued
218 Dunn Laddie TE3-0265
221 King Bunny
224 Hunter Beatrice R Mrs
225 Vacant
226 Bryant Thos
227 King T Frank © TE2-0252
229 Cotter E Hugh © prod TE3-1116
E Martin intersects 14
305 Bowden L W & Son tin shop TE2-8121
307 Alston John D
308 Bryant Eliz H Mrs
309 Allen Wiley
310 Canady Annie Mrs TE2-2678
311 Cheatham Mary Mrs
312 Vacant
313 Gill Mary
314 Ruffin Cora L Mrs
315 Caro Roofing Co 832-5378
316 Tyson Olla M Mrs
317-19 Capital Sign Serv TE3-8109 TE4-2173
323 Home Ice Co TE2-4562
325 Vacant
Davie intersects
407 Giles Clifton
408 Wimberley Richd E © TE3-9323
409 Williams Pearl S Mrs
409½ Chavis Dorehta D Mrs TE4-2040
411 Shepard Jas A real est TE4-3218
412 Freeman Jas P ©
413 Brentley Essie M Mrs TE4-2645
Surles Wilbert
413½ W&G Upholstering Co
415 Mona L[illegible] a Club recreation
-28-9153
416 Moore Richd
417 Burnett's Soda Shop TE4-9288
418 Sanders Alberta Mrs
420 Sanders Annie B Mrs ©
421 Cottingham Grocery TE3-8069
422 Worth Martha M Mrs ©
424 Shepard Jas A © TE2-8777
Bloodworth Street Tourist Home TE2-8777
Cabarrus intersects
501 Ward Chas W Rev TE3-0566
502 Dunn's Esso Serv TE2-9496
507 Collins Cleveland
507½ Malone Valentine TE4-3224
511 Blalock Henry TE4-6001
512 Upchurch Jas
513 Morgan Margt Mrs VA8-8353
513½ Howard Lenola Mrs
514 Barbour Glossie Mrs
516 Cumbo W Frank © TE3-9131
517 McCall Sarah B Mrs TE3-6068
518 Cumbo Barber Shop
519 Johnson Minnie Mrs
520 Lewis John D jr © TE4-5733
521 Adams Monroe
522 Burch Geo D © TE3-1694
523 Atlantic Seafood Mkt
524 Lawson Mary E Mrs
526 Chavis Thosby TE3-7794
527 Cheek Gillis E Rev TE3-1779
528 Ellis Ruth B Mrs VA8-9785
530 Leysith Viola W Mrs
532 Carolina Mkt gro TE4-9108
Mulowitz Harry B
E Lenoir intersects
600-10 YMCA TE3-1256-TE4-9761-TE2-9336-TE4-9115
United Fund of Raleigh Inc TE3-1256 10
E South intersects
700 Goodson's Grocery & Mkt TE2-8254
701 Monroe Annie J © TE4-3912
702 Fowler Ross F Barber Shop
701½ High Sisters Beauty Shop TE2-7137
704 Clark Mattie Mrs
705 Harrington Jos ©
706 Vacant
708 Vacant
710 Lundy Collus ©
711 Jeffries Katie Mrs
712 Hedgepeth Marshall © VA8-3895
713 Ruffin Margt W Mrs
714 Watkins Kath Mrs
715 Jacobs Susie Mrs TE3-9760
716 Vacant
717 McClain Lucy J Mrs
717½ Vacant
718 Whitley Junius
719 Christman Clarine E Mrs TE2-6749
720 McCoy Robt
722 Turner Emma B Mrs ©
723 Rogers Effie D Mrs TE2-1378
724 Herndon Margt B Mrs TE3-6520
726 Herndon Willie L
727 Smith Allen B
728 Woods Harry L
729 Vacant
730 Vacant
E Worth intersects
800 Collins John E © TE2-5374
Barber's Grocery
809 Lane Etsie 833-5409
810 Dudley Jesse
811 Hough D Terry © TE3-6420
814 Burnette Robt
816 Watson Anderson
819 Justice Bernice
820 Mitchell Alex
821 Young Democrat Club VA8-9187
823 Nesmith Jack J jr TE4-7777
825 Southside Grocery VA8-2434
Smithfield intersects
(Not open bet Smithfield and Bledsoe av) 8
Bledsoe av intersects
906 Providence Holiness Church (side ent)
909 Clark Nannie W Mrs © TE2-8734
911 Glenn Steph jr © TE4-8940
915 Williams Arinzo
916 Roberts Saml J © TE2-3862
918 Conner Rosebud A Mrs © TE2-0265
919 Brown Sallie S Mrs
920 Curtis J Edw TE3-3003
920½ Patton Doris J Mrs TE3-7271
921 Jefferson Lawrence W TE2-8049
922 Jones Hurley ©
Lee intersects
1100 Crowder Saml L 834-5937
1103 Cook Susie © TE4-2428
1105 Ray Jas
1106 Vacant
1107 Sanders Ernest L © TE3-6450
1108 McCray Katie H Mrs TE4-8509
1109 Sanders Matthew M © TE2-1001
1110 Freeman Doris G Mrs
1111 Lily of the Valley Free Will Bapt Church
1112 Hines Delores R Mrs TE4-1069
1114 Leach Pearl Mrs
1117 Hinton Margolis
1119 Frierson Jas
1120 Bridges Pete J TE2-3626
1120½ Upchurch Johnus
1121 Justice Stewart S © TE2-9576
1122 Thomas Frank © TE3-6353
1125 Sanders Jas W TE4-2656
1129 Pope Robt B
Bragg intersects
1202 Farrell Gracie M Mrs
1203 Smith Bessie J Mrs
1204 Link Theo R © TE3-7461
1204½ Smith Susie Mrs
1205 Blackmon Ed
1206 Smith Katie L Mrs ©
1207 Henderson Delores Mrs
1208 Wilson J Clarence © TE2-9969
1209 Feimster Dorothy M Mrs 828-6879
1210 McCullers Oscar TE3-6038
1211 Worley Norman TE2-5141
1213 Chavis Jas H © TE3-5789
1215 Jenkins Carrie B Mrs © TE4-7471
1215½ Powell Elijah R TE3-1623
1221 Harris Walter B TE4-5730
1230 Alston John L © TE2-2568
Branch intersects
1300 Mials Modistine M Mrs
1302 Williams Sherman B © TE2-2389
1303 Latham Wiley J © TE3-2004
1304 Caldwell Benj © TE2-8419
1308 Mitchell Norman Rev © TE2-2315
1312 Edger Wm © TE3-4523
1313 Cole Eug
1315 Frazier Rena E Mrs TE2-4111
1316 Herndon Lenn R © TE3-6296
1320 Thomas Lara C Mrs
Hoke intersects

ANYTHING IN ORNAMENTAL WROUGHT OR CAST IRON
RESIDENTIAL - COMMERCIAL - INDUSTRIAL
OLD GARNER ROAD DIAL EMerson 2-9219
x 263 Garner, N.C. (See Page 141 Buyers' Guide) Nights EMerson 2-9324

DURHAM LIFE INSURANCE COMPANY

BLOODWOF
1401 Genl I
1407 Mutua
1415 Ross
1501 Sou P
1513 Buffal

BLOOMBUI
land nor
120 Vacant
124 Wynn C

BLOUNT N-
north
Charlotte
9 Briggs I
Broad
Jenks
Boone F
Boykin I
Cole Mi
Clenton inte
102 Mansio
1st fl State
Mansi
State
State
State
2d fl State
2d fl State
State
Street conti
113 Wall Vi
117 Apartm
1 Liles En
2 Boyd Ca
3 Hudson
4 Vacant
121 Mansio
Apartments:
1 Lewis E
2 Knight H
3 Brannan
4 Roberso
5 Baker-E
6 Vacant
127 Apartm
1 Vacant
2 Baugh P
3 Perry V
4 Marshal
5 Gaylord
6 Jones inte

TP	Adjoining	Source
-	✓	Hill Directory Co., Inc.,

BLOUNT ST 1962

Residential and Commercial Builders – BUILDINGS OF MERIT – HOMES OF DISTINCTION
Phone TEmple 2-5643 (See Page 41 Buyers' Guide) 709 W. Johnson St.

BLOUNT N—Contd
1710 Lee Millard C ◎ TE2-7215
1711 Hodge Allen A ◎ bldg contr TE3-8068
1712 Hilton Kenneth ◎ TE2-6022
1714 Johnson Philip H ◎ TE2-2300
E Whitaker Mill rd intersects

2

BLOUNT S—From 200 New Bern av south and southwest
11 Driver's Texaco Serv Sta TE5-9235
Morgan intersects
100-08 Atkins Mtrs Inc autos TE2-4631
101 Bradley's Serv Sta auto reprs TE4-5727
105 Standard Brands Inc tea and coffee whol
109 State Hwy Comn (Dept of Materials and Tests) TE4-3611
112 State Distr Corp beer TE3-9715
120 Vacant
120½ **Park View Apartments**
Apartments:
1 Godwin Edw E
2 Smith Hubert H
3 Upchurch Earl
4 Jones Eug M
5 Burkley H Lloyd 834-4939
6 Vacant
8 Vacant
Street continued
122 Burnette Home Sup Co Inc house furngs TE3-2778
E Hargett intersects
200 Vacant
200½ Green Sign Co mfrs TE3-2210
214 Harrison Richd B Pub Library TE2-2942
218-20 Heonis Jas Co whol gros TE2-2031
222 Sportsmans Inn billiards TE2-9312
Wake Feed Co whol TE2-7452
224-26 Horton's Outlet Store clo
224½ Vacant

4

E Martin intersects
301 Peebles Hotel VA8-9210
304 Castleberry-Hodge Hdw Co rear ent
305-07 N C Paper Co Inc whol TE2-6742
306-10 Kimbrell's Exch Store used furn TE2-6659
309-11 Smith D O Co Inc barber and beauty sups 832-5532
316-18 Vacant
Pullen begins
321 Economy Oil Co gas sta TE2-0975
Jenkins Used Cars
322-24 Vacant
325 Caro Rim & Wheel Co Inc whol auto accessories TE2-7574
329 Sanders Mtr Co autos TE4-7301
330 Vacant
E Davie intersects
401-03 Freeman's Esso Serv 828-6075
406 Agrimis Paul D gro TE3-5442
410 Alston's Cafe restr
410½ Am Legion Club TE4-9769
415 O'Neal Mtrs Inc VA8-3221-8-3223
417 Car Wash of NC Inc TE2-5786
418 D&S Mtrs Inc (rear)
420 Blount St Grocery TE3-8292
422 Sun-Fresh Lndry self serv 834-9879
423 Blount St Barber Shop
423½ Lincoln Cab Co TE2-8808
425 B B Recreation Center billiards TE2-9311
427 **Prince Masonic Temple**
2d fl YWCA (colored recreation hall)
3d fl Masonic Hall
Widow & Son Lodge No 4 (FAAM)
Excelsior Lodge No 21 (F&AM)
Street continued
428 W U Teleg Co (mtce dept) TE3-3242
429 Weaver's Soda Shop confectionery TE2-9491
E Cabarrus intersects
500 Evans Shell Serv gas sta TE2-9152
501 Tupper Memorial Bapt Church
502 Kat's Beautyrama beauty shop TE4-9236
502½ DeLuxe Cab Co TE3-9201 TE2-9366
503 Johnson Cassie I Mrs ◎ drsmkr TE3-4422
505 Wilson Jas
508 Jones Chas C Rev TE2-5777
510 Freeman Lillian C Mrs TE4-5170
Stronach's al ends
511 Bailey Eliz S Mrs ◎ 832-9640
512 Durham Emma L TE4-2200
513 City T V Appliance Serv TE4-7711
J & H Gro
513½ Griffis Mary M Mrs
McClain Harold N VA8-4496
Speed Lucy B Mrs
514 David Esther L Mrs ◎ TE3-4062
515 Green Clns Inc TE2-2987
517 Blount St Billiard Parlor
518 Warren Maggie M Mrs
519 Phillips K Benj VA8-5328
519½ Burnett Robt jr
527 **Freeman Bldg**
Rooms:
1-2 Boykin Alonzo E dentist TE2-6828
3 Andre Beauty Salon TE4-2326
3A Susie's Beauty Shop VA8-4621
4 Darden's Studio signs
5 Acme Beauty Shop TE3-0671
6-8 Vacant
Street continued
529 Acme Auto Serv gas sta TE2-4313
Acme Cab Co TE2-6262
E Lenoir intersects
600 Community Drug Store TE2-8538
602 Debnam Geo C phys 832-1667
603 Morris Elijah confectionery
604 Turner's Florist 828-8571
607 King Eva C Mrs TE2-7798
609 Alston Jas A
611 Foreman Mabel Mrs
613 Williams Lina M
615 Peebles Maggie TE3-3480
617 Bass Lonzell
619 Vacant
621 Banks Igolia
E South intersects

10

701 Wade Maggie Mrs ◎ TE4-5735
705 Vacant
705½ McTyre Mildred TE4-1276
707 Murphy Cicero
709 Spann Wm M
713 Davis Horace B
715 Hernandez Vicente N 828-7368
717 Jackson Robt H TE4-8470
719 Payne Foster P TE2-6820
725 Sherrill Otho L Rev TE3-9503
725½ Vacant
729 Burns Jas M ◎ TE2-0131
731 DeVane Carl E notary TE4-4001
E Worth intersects
737 Patterson Kinlaw
739 Hicks Tony TE4-0863
741 Morgan Lacy O ◎ TE3-5668
745 White Jacob W ◎ TE3-0603
749 Dowd Maggie W Mrs
751 Robertson Jos H TE4-9065
753 Hayes David H ◎ TE3-7493
755 Rankin Jas R TE3-2046
755½ Curtis Mary E Mrs TE4-5668
757 Burwell Wm H Rev ◎ TE4-9689
763 Community Florist 832-8305
Smithfield intersects
802 Vacant
803 Harris-Barber College TE2-9130
806 Bryant Wm B ◎ TE3-0324
808 Marks Dorothy E Mrs ◎ TE2-6871
812 Latimer Steve B
813 Holden Amanda ◎ VA8-2576
Gonza Jessica H Mrs nurse
816 Williams Thos E ◎ TE2-3066
Williams Thos & Son awnings TE2-3066
819 Rogers Helen Mrs TE4-6779
821 Vacant
822 Sanders Nathan W ◎ TE2-3656
825 Vacant
Bledsoe av intersects

8

900 Lyons Lonnie
902 Logan Eug ◎ TE2-4948
903 Morgan Neil
904 Floyd Susie Mrs VA8-4487
904½ Smith Albert TE2-0002
Glady's Beauty Shop TE2-0002
905 Williams Josephine G Mrs
906 Crews Stephen VA8-3970
907 Friendly Grocery TE2-9335
908 Champion Doris B Mrs TE2-3837
924 Smith Wm D ◎ bait
925 Vacant
930 Nipper Wm S
Lee intersects
1002 Johnson Luella J Mrs TE3-8644
1006 Robinson Phillip D ◎ TE4-8371
1101 English Hubert E TE4-0473
1103 Branch Charlie TE4-1922
1105 Johnson John E jr TE4-7150
1106 Evans Richd T ◎
1107 Pouncey John F ◎ TE3-0898
1108 Sanders Wm jr ◎ TE4-9078

TP	Adjoining	Source
-	✓	Hill Directory Co., Inc.,

DAVIE ST 1962

DARE (Roanoke Park)—Contd
1702 Thompson J Eug jr ◎ TE2-7843
1703 Campbell Robt F ◎ TE2-8672
1704 Cates Geo W TE4-9670
1705 McPherson Ora L Mrs ◎ TE2-7254
1706 McGhee David R ◎ TE2-3636
1707 Carr Frank L ◎ TE2-1264
1708 Carlisle Luther S ◎ TE2-2548
1709 Bryan Beaty B 828-8382
Bickett blvd intersects

12
DARE TER (Chavis Heights)—Northeast 1 blk, 4 south of E Lenoir
1 Grice Leroy
2 Edwards Addie S Mrs TE3-3628
3 Lundy Johnny T TE4-4580
4 Gibbs Jas
5 Spencer Lula B Mrs
6 Hunter Flossie Mrs
7 Williams Jennie Mrs TE3-7738
8 Harris Dora Mrs TE3-4432
9 Stark Perrylana H Mrs 828-7816
10 Chalmers Richd F TE3-4784
11 Dunston Berry VA8-5373
12 Perry Dorothy D TE3-4536
13 Davis Jesse L TE4-4623
14 Vandergriff Malinda Mrs 833-2621
15 Burt Roy TE4-8796
16 Cotton Mary TE3-7947
17 Whitaker Eliz J Mrs
18 Body Sidney
19 Stanback Harrison jr TE3-9074
20 Faulk Jessie L Mrs TE3-7402
Smith plaza intersects
Alston intersects

43A
DARIEN DR—From 1800 Dixie trail west, 2 north of Lewis Farm rd
3101 Shoffner Robt W ◎ TE2-7977
3104 Piland John E ◎ TE4-4044
3113 Parker John M III ◎ TE3-8113
3114 Cell John W ◎ TE2-2528
3119 McVay Francis E ◎ TE4-8067
3120 Thurlow Edwin G ◎ TE3-7062
3201 Childress Clem A ◎ TE2-1036
3207 Kelly Jas F TE3-0966
3208 Nielsen Lowell W ◎ TE4-1689
3219 Stephens Stanley G ◎ TE3-5258
3225 Barnes Alan H Rev ◎ TE3-3840
3227 Moravian Ch of Raleigh (side ent)
Ridge rd intersects

48
DARTMOUTH RD (Farrior Hills) (Formerly 7th)—From Six Forks rd near Lassiter's Mill rd east, 1 south of E Lassiter Mill rd (numbers irregular)
34 Jeffreys Thos B ◎ 833-5784
100 Burnes John R ◎ TE2-9728
105 Morse Harry C ◎ TE2-3195
109 Twisdale John M ◎ mfrs agt TE4-7642
110 Herring Wm B jr ◎ VA8-4469
113 Forsythe Haley W ◎ TE3-9866
116 Hayes Jas R ◎ TE3-2627
117 Smith Dallas C jr ◎ VA8-2482
120 Weinstein Alf M◎ VA8-3362
121 Pridgen Wm R ◎ 834-6493
125 Carson Jas H ◎ 828-5074
126 Shaffer David L ◎ TE3-0300
130 Woodard Roland D ◎ TE3-2705
200 Galvin Edwin T ◎ 834-2948
201 Walters Howard M jr ◎ TE4-0494
206 Ringrose Thos P ◎ TE4-2301
207 Weiss Jas O ◎ 828-8398
210 Stines Jas E ◎ TE4-0549
213 Wall Elvis C ◎ 828-5909
216 Vacant
217 Jerge Robt P ◎ VA8-5614
221 Smith Wm B ◎ TE2-6015
300 Carpenter Wm P ◎ TE4-3710
301 Howe Mark J ◎ TE2-8432
305 Vacant
306 Williams Malcolm L ◎ VA8-5313
310 Massey Geo P ◎
311 Davis Landon C jr ◎ VA8-4511
314 Barbour Gerald D ◎ TE4-2469
400 Mathews S Harold ◎ TE4-1453
404 Rutledge Fred C ◎ 833-4269
408 Fox Wm D ◎ 834-5723
412 McPeters Arnold L ◎ 834-1954

48
DAVIDSON (North Hills)—From 1000 Currituck rd east, 1 south of Bickett rd
608 Hicks Henry T ◎ TE4-7662
612 Adcock Will E ◎
700 Brooke Robt O ◎ TE4-6920
705 Under Constn
716 Vacant
816 Under Constn

4
DAVIE E—From 400 Fayetteville east, 1 north of E Cabarrus
8 Family Finance & Acceptance Corp of Raleigh Inc TE3-8684
18 Advance Stores of Raleigh auto parts TE2-7062
18½ Capps Maurice C jr genl ins VA8-3341
S Wilmington intersects
102-04 Murray Tire Serv (side)
106-12 Pritchard Paint & Glass Co of Raleigh 832-4666
109-11 Cooper's Barbecue restr TE2-7614
113 Vacant
118 McLaurin Parking Co auto parking TE4-5405
119 H&H Tire Co TE2-0492
121-23 **N C Co-op Building**
Farmers Co-operative Exch Inc TE3-4726
N C Cotton Growers Co-operative Assn VA8-4411
122 Hudson-Belk Co stge
125 Caro Co-Operator Publ Co magazines VA8-4411
Caro Co-Operator magazines VA8-4411
126 Dillon Mtr Finance Co TE3-3231
127 Nationwide Ins Co's (sls ofc) TE4-3463-2-0658
128 Dillon Mtr Co used cars TE3-3231
129 Farmers Co-op Exch Inc (overflow ofcs)
131 Vacant
S Blount intersects
218-20 Sanders Mtr Co (stge) TE4-7301
Blake ends
224 Sanders Mtr Co (truck dept) TE4-7301
S Person intersects

14
300 Davie St United Presby Ch
310 YWCA (br) TE2-3432
311-15 Yates Auto Serv Inc (side)
314 Bell Robt M ◎ TE2-9900
316 Moore Allen ◎ TE3-0019
317 Talbert Mary B Home furn rms TE2-2630
Scarborough Charity Mrs TE2-6230
Women's Club
Love's al ends
320 Green Josie M
321 Ferry Mattie Mrs
322 Laws Lovie D Mrs ◎ TE2-7993
324 Walker Jas W
326 Craven Montrose S Mrs
327 Evelyn's Pl restr
327½-29 Vacant
330 Vacant
Bloodworth intersects
402 Hardy Vernell
403 Tilton's Shoe Shop reprs TE4-9393
404 East End Barber Shop
406 Gales Tavern beer
407 Raleigh Diaper Serv TE3-1215
408 Half Hour Lndry self serv
410 Raleigh Sea Food Co TE2-7748
412 Market Serv Sta TE2-5429
S East intersects
500 Vacant
502-10 Sanders Mtr Co (repr shop) TE4-7301
505 Haymer Andrew VA8-3677
507 Forman Georgiana Mrs TE4-2514
509 Smith John W 828-7708
512 Rhodes Inc (whse) TE3-2614
Patterson la begins
517 Griffin Christine Mrs VA8-5218
518 Tavern Ends
522 Vacant
525 McCutchen Willie
525½ Watkins Garland
526 Montgomery Hercules
527 Linney Clyde
529 Cooke Temple B Mrs
Rogers al begins
531 Freeman Geo TE4-7148
532 Vacant
533 Revish Lonnie ◎ VA8-2893
rear Allen Wiley B
534 Miller Hoye
535 Billups Robt ◎ TE2-0613
Billups Arabella M Mrs nurse
536 Clay Algie S Mrs ◎ TE4-1551
537 Smith Thornton ◎ TE2-1718
Watson begins
540 Smith Arth
542 East End Mkt & Gro TE2-9934
Dakar begins
546 East End Billiard Parlor
546½ Blue Diamond Cab Co TE4-8181
547 Vacant
552 Crosson Lula S Mrs
554 Herbert Eula
554½ Watson Louise Mrs

BYNUM PRINTING CO | Better

801 McCullock St. (See Page 57 Buyers' Guide) Tel. TEmple 2-3810 and 833-4697

EAST N—Contd
611 Austin Wm E
616 Poole Wyatt M TE3-7752
618 Lee Conrad L ◎
619 Coleman Bessie R Mrs ◎ TE2-9684
620 Nelson Lester L
624 Burnette James W TE3-5969
Pace intersects
700 Porter Irwin M ◎ TE2-7408
701 Stokes Arth D TE3-5776
703 Forbes Harry L ◎ TE4-3313
704 Screener Mae W Mrs ◎ TE2-1839
705 Ruffin Chas R ◎ TE2-5355
706 Holland W Ernest ◎ TE2-8766
707 Holloway Wm E TE3-5056
Franklin intersects

16

EAST S—From 500 New Bern av south
6 Harris Coy T
7 Vacant
8 Sealey Ivan N ◎ TE3-8170
9 Averette Adeline Mrs
Henson Dollie M Mrs TE3-8255
Nichols Dorothy V Mrs
Mullen's la ends
13 City Fire Dept Engine Co No 3 TE4-6644
E Morgan intersects
se cor City Cemetery (East St Ent)
112 Allen Rome A TE3-7065
114 Daughtry Ruby P Mrs TE2-9875
116 Jordon Purvis
118 Belvin Lena E Mrs ◎ TE2-3190
E Hargett intersects
203 Hobley Wm H
207 Sandford Wilber
207½ Owens Willie L
208 Horton Romey H TE2-5440
209 Green Leona H Mrs
212 Barnes Worth B TE2-1349
215 Wade Edw L TE3-6639
217 Pettiford Alzoria ◎ VA8-3964
218 Griffin Eug M TE3-7161
219 Murphy Virginia Mrs
220 Hester Willard V
221 Dodd O W Roofing & Sht Mtl Wks TE2-8021
224 Batten J R
229 Watkins Hattie TE2-9926
E Martin intersects

14

303 Irving-Swain Press Inc prntrs TE2-4374
304 Henderson Willie
305 Massenburg Carl H TE4-7819
306 Morning Helen Y Mrs ◎ TE3-1830
308 Swinson Alice H Mrs ◎ TE2-3870
309 Vacant
310 Mathis Mollie S Mrs TE4-2373
312 Dunston Earl ◎
313 Hinton Willie M landscape gdnr TE3-4326
313½ Bryant Eliz P Mrs
315 Durham Chas E
316 Alston Eug
317 Rainbow Cab Co TE2-5722
318 Vacant
319 Staton's Cafe TE2-9267
320 Dunston Mary H Mrs TE2-4441
321 Brakes Inc auto sups TE3-6675 TE4-7335
322 Free Will Bapt Church
323 Hunter Jesse ◎ TE3-6422
E Davie intersects
414 Raleigh Welding Wks 828-4379
416 Berry W J Ceramic Tile Co installer VA8-2721
418 Dunston Texaco Serv VA8-9141
419 Walker John W TE3-6295
E Cabarrus intersects
508 Yancey Curlulu B Mrs TE3-5774
509 Snow Mattie Mrs
510 Phillips Cecclia TE4-2274
511 Rankin Henrietta Mrs TE3-8410
512 No Return
513 Rouse Hugh V ◎ TE2-6960
514 England Edw TE3-5226
515 Brewer Ada B Mrs
516 Harris Lovie C Mrs ◎ TE4-7849
517 Mitchell Otho TE4-2046
Mayo Bertha
517½ Crump Geo ◎ TE4-2445
Crump Elnora M Mrs nurse
518 Cotten Willis E
518½ Cotten Floya A Mrs ◎ TE3-0352
522 Malone John ◎ TE4-7953
527 Reid David H ◎ TE2-8451
Lenoir intersects
605 Cooper Jacqueline E Mrs ◎ TE2-4650
607 Harris Gertrude H Mrs TE2-7889
609 Williams Fannie M Mrs ◎ TE3-6747
610 Lennon Ferlie
611 Parks W Clemon ◎ TE2-0411
612 Patterson Bertha Mrs
613 Carson Leon TE2-7269
615 Irving Chas G ◎ TE2-4925
South intersects

10

701 Jackson Boston TE4-1177
707 Jones Thos ◎ TE2-1872
Jones Frances G Mrs beauty shop
709 White Jas P
711 Henry Clarence E TE2-9919
712 Hinton Rexford L VA8-5898
714 Williams Alma T Mrs TE2-1944
715 Scarborough Dorothy L Mrs
716 Williams Fred ◎ TE3-1805
717 McClain Lucy Mrs
719 Clanton John H Rev ◎ TE2-3264
720 Haywood Chas A ◎ TE2-5246
721a Daley Guilbert A TE2-8884
721b Solomon Eug A jr TE4-7923
722 Inborden Wilson B ◎ TE2-2807
723 Watkins Alex L TE2-2445
724 Latham Mabel M Mrs ◎ TE2-0412
725 Merritt Mozelle D Mrs ◎ TE2-8728
725½ Merritt's Beauty Shop TE2-8728
Worth intersects
801 Moore Olivia E Mrs ◎ TE2-2710
802 Green John P TE3-6371
804 Williams Herbert A
808 Harris Geo W ◎ TE2-7863
809 Harris Ulysses
809½ Richardson Percy TE4-6841
811 Wilkins Lillie A Mrs TE2-8569
812 Peacock Floyd TE3-6625
812½a Burnett Robt
812½b Thompson Raymond
814 Polk Ones E
815 Wilson Lena C ◎ TE3-5897
816 Williams Helen T Mrs ◎ TE2-0266
817 CP&L (sub sta)
818 Toomer Danl J
818½ Thomas Joe
820 Berry Lillie S Mrs
820½ Dunn Aaron
East Street av begins
Smithville intersects
Bledsoe av ends

8

901 Hodges Maggie C Mrs ◎ TE4-8534
904 Street Thornwell T ◎ TE2-7664
905 Mordecai Bessie J Mrs ◎ TE2-5352
906 Evans Trubie ◎ TE3-8243
908 Gibson Belton G ◎ TE2-3948
909 Davis Grady D Rev ◎ TE3-9102
910 Cooke Thos A ◎ TE3-9367
911 Cook Lenoir H ◎ TE2-2329
912 Atwater Olivia Mrs ◎ TE3-4026
913 Irons Herschel L TE2-8247
914 Sanders James E
916 Freeman Elsie J Mrs TE2-8838
918 Holcombe Amanda L Mrs ◎ TE3-7003
921 Toole R Herndon ◎ TE4-1407
925 Sorrell Junious N ◎ TE4-1479
929 Curtis Wm A ◎ TE4-7473
1103 Jones Mary L Mrs TE2-1240
1105 Holloway Luvenia J Mrs
1106 Gill Percy TE4-4850
1107 Allen Mildred G Mrs
1108 Goodman Ruth
1109 Hedgepeth Randolph
1110 Archabald Curtis C
McCray Ida M Mrs
1110½ Morgan Esther R Mrs
1111 Morman Henry H ◎
1112 Hall Phil M 834-8945
1113 Sanders Jas C ◎ TE3-6728
1114 Robertson Tempia Mrs
1115 McCoy Almo ◎ TE4-2695
1116 McArthur Jas
1117 McAllister Milton ◎ TE4-2089
1118 Edwards Mary A Mrs
1120 Williams Joe L TE3-6236
1129 Vacant
Bragg intersects
1200 Jones Nanco
1200½ Johnson J Marvin
1201 Johnson John A
1202 Quick Cath E ◎ TE3-7702
1204 McNeill Bossie ◎ mason contr TE3-5854
1205 Hinton Cleveland
1207 Montgomery Hubert ◎ VA8-7937
1208 Robinson Jacob TE4-5801
Branch intersects
1300 **Apartments**
A Watson Lucy
B Garett Jacob
C McGregor Clarence
1302 **Apartments**
A Williams Ernest
B Williams Everett TE2-2952
C Hillard Charlie J
Street continued
1305 Upperman Robt L jr ◎ TE3-7453
1308 Cannada Percy
1309 Leach Craven TE4-0867

BURNIE BATCHELOR
Cameron Village, Raleigh Tel. TEmple 3-7527 PHOTOGRAPHER
(See Page 166 Buyers' Guide)
MEMBER PROFESSIONAL PHOTOGRAPHERS ASSOCIATION OF AMERICA

HANOVER (Roanoke Park)—Contd
1518 Daniels C Pope © TE2-3585
1519 Bridgers Leona Mrs © TE2-5202
1520 Perry Irvin E © TE3-5753
1521 Foskey Arth V © TE4-5349
1522 Cherry Eva J Mrs © TE2-4165
1523 Clemens Henry A 828-0493
1524 Jones Wm P TE2-8746
1525 Johnson Lenox © TE2-2331
1525½ Henkes Hermann H 828-2129
1526 Chinnis Chas A 834-6855
1527 Bradley Alex D © TE3-2681
1529 Cummins Chas L
1531 Piper Jas T jr © TE3-7790
W Aycock intersects

36

HARDING—From 1400 Wake Forest rd east bey Clifton
402 Vacant
403 Wrenn Paul B
404 Morgan Richd L Rev © TE4-0004
405 Bible Jean Mrs TE3-8446
407 Zeigler Cath Mrs 833-0459
408 Stephan Harold W © 828-6924
409 Moore David W
412 May Richd W jr © TE3-8027
414 Lancaster Mattie C TE2-6787
417 Bradford Arth E © VA8-9819
418 Jones John D © TE2-4992
419 Burgess Marshall S © TE2-8010
420 Crowder Jos J © TE2-1186
420½ Reams Donald G
423 Pattishall Caviness W © TE2-5342
Watauga ends
500 Nicholson Claude J © TE4-4936
Nicholson Perry N
501 Cone John W VA8-2943
510½ James Frank E VA8-3986
502 Pearce Jas L © TE2-5490
502½ Rogers Wm L VA8-6618
503 Babour Geo H © TE3-7152
504 Hunter F Mitchell © TE2-7195
505 Williams Geo D © TE2-4567
506 Gillis Eva P Mrs TE2-6410
507 Hartsfield Wm A © TE3-1326
508 Yearby Edw B jr © TE3-7746
509 Raynor Gaston O 834-6353
510 Nemmers Winnie C Mrs © TE2-8239
511 Honeycutt Henry D © TE4-9425
Clifton ends
600 Brooks J Clifton © TE2-0794
601 Fort Alph M © TE2-8961
602 Barnette Reginald © TE3-7281
603 Williams Mitchell TE4-9644
604 Burnette Claiborn W ©
605 Massey Walter H © TE4-1642
606 Ball David G © TE2-3709
Ball Sally P Mrs nurse
607 Harper Trudie Mrs © VA8-2375
608 Jackson Katie P Mrs © TE4-5811
609 Williams Chester G © TE2-2482
610 Vacant
611 Jones Jerry C © VA8-5109
612 Mendenhall R Wayne © TE4-1988
613 Bunn Junius R © TE4-1964
615 Huffman Cosby F © TE4-6719

2

HARGETT E—From 200 Fayetteville east
5 Masonic Temple Barber Shop TE2-2336
6 Fallon J J Inc florist (side)
7 Poole's Beauty Shop TE2-4904
8 Shoe Mart VA8-3721
9 One Hour Perco Cln Inc VA8-2156
11 Center Grill restr TE3-2653
Center Grill Billiards
12 Am Acceptance Corp loans TE3-9021
12½ Stuart's Beauty Basket beauty shop TE2-5739
13 **Mechanics & Farmers Bank Bldg**
Mechanics & Farmers Bank The TE2-7515-2-7516
2d fl N C Mut Life Ins Co TE2-2904
Street continued
14 Smith Studio photogs TE4-6491
15-17 Wright's Clo Store men's TE2-2576
16 Norman Merle Cosmetic Studio TE3-3276
18 Singer Sewing Mach Co TE2-2243
20 Goodman's Ladies' Shop clo TE2-1285
Wilmington intersects
104 Economy Shoe Shop reprs TE2-9137
108 New York Cafe restr TE4-9206
110 Baker's Shoe Repr Shop TE2-9260
112-16 Tucker G S & Bros Inc furn TE2-2563
115 Capital City Barber Shop
115½ **Old Fellows Building**
Odd Fellows Hall
Carnage & Brown TE2-7332
Winston Mut Life Ins Co TE2-1156
Metal Lathers Internatl Union Local No 510
Julia's Beauty Shop
Yeargin J W Ins Agcy
117½ Hargett St Billiard Parlor TE4-9809
118 Hamlin Drug Co TE2-7187
Home Eckers Trade Sch (work rm)
119-21 Raleigh Furn Co TE2-4431
Raleigh Furn Stge Co Inc TE2-4431
119½ Ivey-Taylor Co (whse)
120-22 Home Eckers Hotel TE3-7102
Home Eckers Trade Sch
123 Davidson's Jwlrs TE3-4959
Coffee Break The restr TE3-4959
124 Cheap John's clo
125 **Lightner Building**
Rooms:
1 Jones Kathleen Mrs
2 Haywood Chester TE2-3053
4 Jones & Perry Beauty Shop TE3-6351
5-7 N C Teachers Assn (overflow ofc)
6-8 Lane David P dentist TE2-1661
9 Jones W Raymond
10 Brower W Frank lwyr VA8-5264
11 Dunn Magdalene Mrs
13 Guess Jas
14-16 N C Teachers Assn TE2-3959
128-38 **Montague Building**
Rooms:
202-12 Vacant
203-23 Vacant
Street continued
127 Jones Barber Shop TE2-5936
Raleigh Comn House Inc (stge)
129 Acme Realty Co TE2-0956
131 Major Finance Co Inc loans TE3-1986
131½ Watts Maurice L dentist TE2-5256
Hunt Christopher L phys TE3-3983
Eula's Beauty Nook TE2-4257
Solomon Eug A jr lwyr TE2-6360
132 Capitol Bargain Store clo TE4-7243
133 **Delaney Building**
bsmt Belaney Bldg (supts ofc)
1st fl State Dept of Pub Instruction (Sch Lunch Div) TE4-3611
2d fl State Board of Pub Welfare (Div Negro Welfare) TE4-3611
State Dept Pub Instruction (Div Negro Educ) TE4-3611
Street continued
134 Wilson-Ferrell Furn Co 828-7525
135-37 Carolina Mtr Sls used cars TE2-7410-2-6680
S Blount intersects
201-05 A&P Food Store gros TE2-3368
217-19 Tabernacle Bapt Church (Educ Bldg)
221 Tabernacle Bapt Church TE2-2257

16

Person intersects
301 Morson Hugh High Sch TE2-9832
304 Blake Thos J
306 Jordan Carnation Mrs © TE2-7409
314 Raleigh Rescue Mission 832-4144
Ross Jesse W
320 Pate Eliz R Mrs
Richardson John H
324 Weathers Loomis H TE4-5556
326 Jones Sally T Mrs
328-30 Vacant
Bloodworth intersects
402 Wheeler Joyce O Mrs © TE2-1201
408 Hinshaw Lona M © TE2-7445
Holland Roger L 833-8384
411 Murray Loman W TE3-4004
412 Murray Otha VA8-6477
415 Blackwell Janie E Mrs VA8-4105
416 Penny Wm H
S East intersects
506 Reaves Nina J Mrs TE3-8669
508 Vacant
512 Ruffin Andrew
514 Upchurch Jas TE3-7278
514½ Moore's Plant Garden florist
519 City Cemetery
520 McMiller Mack
522 Vacant
524 Yates Vance Y TE2-1887
528 Rodger Leroy
536 Lloyd Hattie Mrs © TE2-1346
540 Rodger James TE4-1092
543 Mack Evelyn Mrs
Monie la begins
544 Williams Annie Mrs
545 Jones Evans TE3-5627
547 Harris Lacy W

U.S. Hwy. No. 1, N., P.O. Box 731 • For Reservations Tel. 828-2561

ESTABLISHED 1867
ALFRED WILLIAMS & CO.
OFFICE FURNITURE — OFFICE SUPPLIES — OFFICE MACHINES
706 HILLSBORO ST. OFF STREET PARKING (SEE PAGE 158 BUYERS' GUIDE) DIAL 828-7271

LORIMER RD—Contd
1217 Penny Linwood S ◎ TE4-1016
1218 Weathers Chas R ◎ TE4-5923
1220 Primm Geo H ◎ TE2-7827
1225 Dachsel Benno A ◎ TE4-9090
1233 Walton Seth T ◎ TE4-3807
Bivins Emma C TE4-2835
1300 Sawyer Raymond C ◎ VA8-4820
Sawyer Ida L Mrs mus tchr
1302 Rushton Benj W 828-4573
1303 Johnson Junius E jr ◎ VA8-9836
1304 Hill Chas H ◎
1314 Trimble Geo C ◎ TE3-1857
1315 Pruitt Wm W TE4-5983
1401 Wallace T Dulley TE4-2352
1508 Wray John D ◎ VA8-7610
1510 Berry Danny E ◎ TE3-0187
1512 Early Donald L ◎
1600 Western Boulevard Presby Church TE4-0903

40
LORRAINE RD—From 3026 Medlin dr north 1 blk, 1 east of Dixie trail
1607 Jurney Maurice J ◎ TE2-1497
1610 Pritchard Iola F ◎ TE4-6819
1612 Waltner Arth W ◎ TE3-0766
1616 Pearson Walter G ◎ 828-3316
1617 Ufen Chas F TE3-0251
1619 No Return
1620 Litchford James O ◎ 828-7076
1621 Peirce John M jr VA8-3460
1623 Sherrill Chas H TE4-2210
1624 Vacant
1625 Peele Francis W ◎ TE3-9387
1628 Parham Clarence A ◎ TE4-5417
1631 Martin Sarah T Mrs ◎ TE3-1214
1632 Thompson Joel C ◎ TE2-7008

36
LOUISBURG RD—From 1600 Wake Forest rd northeast
North boundary ends
(Numbers irregular)
1526 ABC Food Mkt Inc gros TE3-0572
1528 Under Constn
Brooks rd ends
1602 Boyd W S Sls Co Inc trucks 832-5803
1625 Black Steer Supper Club 828-7982
Johnny's Car Serv restr TE2-4164
Dennis ends
1702 Skidmore's Gulf Serv TE4-9676
1720 Hill's Inc sporting gds TE2-8172
1728 Rich Orus N TE3-8420
1730 Pete's Phillips 66 Serv Sta
County ABC Store #10
1732 Storr Sls Co Inc ofc sups VA8-4488
1734 Power Brake Co Inc tractor and trailer serv TE4-1315
1802 Joe's Sinclair Serv Sta TE4-9795
Macon Joe L contract haulers TE4-9795
1817 Fairfield Mtr Court TE4-0717
Hudgins Robt F TE4-0717
1816 Alamo Plaza Hotel Courts TE4-3438
1820 Vacant
(For occupants bey 1820 see North blvd)

14
LOVE'S AL—From 306 S Bloodworth west and south, 1 south of Martin
308 Taylor Maryland
312 Benjamin Clemon
314 Hinton Ransom
316 Dickens John E
319 Walton Gladys Mrs
320 King Mabel W Mrs
321 Batchler Sallie Mrs
Davie intersects

36
LUCERN PL—From Brentwood rd northeast, 1 south of Bardwell rd
2904 Lloyd Howard A 828-5075
2905 Patton Mary L Mrs ◎ VA8-4627
2908 Ellis W Frank ◎ TE3-8156
2909 Betsill Jas L ◎ VA8-2903

42
LUMPKIN—From 1700 Poole rd south, 1 east of city limits
100 Moody Thos A ◎ TE2-1684
104 Johnson Wilbur P ◎ TE3-9331
108 Owen Leonard E 834-9415
112 Frazier Herbert P ◎ VA8-6564
116 Coleman Walter D ◎ TE4-2870
Dallas begins

43
LUTZ AV—From Leonard north, 1 west of Dixie trail
1305 Roberts Wm M ◎ TE3-9368
1312 Nolstad Arnold R ◎ TE4-2661
1315 Roberts Jas D ◎ TE3-1843
1318 Wagoner Fred H ◎ TE4-2479
1323 James H Brooks ◎ TE4-1585
1324 Mason Jas I ◎ VA8-3634

43A
Churchill rd intersects
1407 Robinson Cowin C ◎ TE3-9925
1419 Hyatt Geo jr ◎ TE3-9541
1421 Wall Fred B ◎ TE3-0245
1433 Kennemur Ashley R ◎ TE2-1972
Lewis Farm rd intersects
1501 Wheless Mark H ◎ TE2-8053
1509 White Raymond C ◎ TE3-5424
1514 White Lorentz T ◎ TE4-9417
1515 Amundson Roald ◎ TE3-7491

48
LYNWOOD LA (Farrior Hills) (Formerly 13th)—From 114 Reynolds rd south, 2 east of Six Forks rd
206 Byrnes N Kenneth ◎ TE3-6320
209 Parrish Loumas E ◎ VA8-2410
210 Cunningham John T III VA8-3474
214 Dixon Kenneth P TE4-4593
217 Lambert Bernard P ◎ TE2-4821
218 Mirick Albert H 834-3070
222 Gunn Jack H ◎ food broker VA8-5078
226 Edelen Ernest F ◎ 834-3105
227 Foushee Merrimon M ◎ TE2-1234
230 Baker Walter B ◎ TE3-6407
231 Goodman Harry L ◎ TE2-1475
234 McKelvey Norman ◎ TE3-8251
McKelvey and Assocs cemetery development TE3-8251
235 Almand J Dan 833-0493
239 Wall Henry R ◎ TE3-2329
300 Moore John W ◎ TE4-7850
301 Stuart W Vince ◎ VA8-2632
305 Bates Robt E ◎
306 Bowles R I ◎ 834-3196
312 Rice Rudolph ◎ TE2-2162
2310 Tuite Andrew M VA8-6532
2311 Williams David E jr ◎ TE2-8456
2312 Hinton Nelson
2313 Hall W Thos jr TE3-5446
2314 Newkirk Emma H Mrs TE2-0388
2315 Singleton Gary S VA8-0033
2316 Lancaster J Marshall TE3-6604
2317 Vacant
2318 Ferrell J Rudolph ◎ TE4-2831
2319 Ward Geo R 832-7368
2320 Stevens Everett D ◎ TE4-1405
2321 Covington M Lilliam ◎ TE4-2354
2322 Coley L Harris jr TE4-7057
2323 Turner James F jr ◎ 828-7557
2324 Carver Bobby E TE3-6197

39
LYON—From 2300 Grant av north and west
1401 Barberee Ballard A 832-6516
1403 Casey Paul H 833-3280
1405 Vacant
1412 Ham Zeb V ◎ TE3-4185
1414 Mayo Victor G ◎
1418 Caporal Nick P ◎ VA8-5002
2300 McPeters Joseph E 828-0295
2301 Corner Phillip W VA8-3700
2302 Stansbury Alton J 834-6447
2303 Mulcahy Mary J
2304 Hill Roger L TE3-3097
2305 Hicks Jessie G Mrs TE3-5235
2306 Soden Leila B Mrs nurse TE2-1231
2307 Ohmer Helen T Mrs ◎ TE3-8872
2308 Sherwood Robt T VA8-3326
2309 Williams Mary G Mrs ◎ VA8-3778
2325 Gustafson Chas E ◎ TE2-9638
2326 Barbot James C 834-2665
2327 Cliborn Giles N
2329 Jeffries Thos E 833-2167
2330 Shearon Winston T ◎ TE2-3409
2331 Hardy Jesse E ◎ TE2-5650
2332 Fullenwider Phifer jr ◎ TE3-9857
2333 Huffine Jas S ◎ TE4-0535
2335 Cahall Robt M ◎ TE2-6678
2336 Dunn David H ◎ TE3-0255
2337 Baugh R Leland ◎ TE2-2977
2338 Roach Wm M ◎ TE2-1862
2340 Thomas Melvin D 828-7090
2342 Flowers Enoch D jr ◎ TE3-0926
Hathaway rd ends
Beaver Dam Creek crosses

48
MACON PL (North Hills)—From 4100 Yadkin east, 6 south of Bickett rd
604 Robuck Franklin L ◎ 834-7185
605 Jackson Arth L ◎ 832-3034
609-13 Under Constn
612 Under Constn

Raleigh Memorial Park
"Nature's Beauty" Combined with "Mans Devoted Ideas"
Located US 70 West
PHONES TEmple 2-2039 TEmple 4-0479
LYLES J. COGGINS, Pres.
THEL G. BOYETTE, Mgr.
(See Page 56 Buyers' Guide)

Consult the CLASSIFIED LISTS of the DIRECTORY
If You Would Find What You Wish to Buy

PARHAM ST 1962

RALEIGH SWIMMING POOL C
RESIDENTIAL AND COMMERCIAL
Builders of Quality Pools of Masonry Construction
FROM $1995.00 UP
(See Page 209 Buyers' Guide)
PHONE TEr
306 QUAIL DRIVE

BURTON COATS
Carpet Land
CARPET SALES AND SERVICE
EXPERIENCED CREW FOR ALL INSTALLATIONS
HOOVER VACUUM CLEANERS SALES AND SERVICE
DIAL 362-9112
139 MAIN ST.

PACE—Contd
308 Gattis John Q TE2-8065
323 Goodwin Nettie ◎
House Alice C Mrs TE4-7824
Bloodworth intersects
East intersects
506 Cartwright Evelyn Mrs TE2-8231
507-07½ Spence Ruby W Mrs TE4-7409
512 Whitley Robt T ◎ TE2-2052
513 Casey Julian C
517 Vacant
519 Jacobs Herbert R ◎ 833-7275
J&S Painting & Decorating Co contrs 833-7275
521 Jones Louise R Mrs 833-8956
523 Bryant Henry H ◎

12

PAGE—From 752 Quarry east, 2 south of E Lenoir

48

PAMLICO (North Hills)—From Lassiter's Mill rd west, 1 north of Currituck dr
4201 Kurz Harry G ◎ 828-5173
4205 Diuguid Frank S ◎ TE4-3089
4209 Woody Floyd M jr ◎ VA8-6326
4301 Williams C Raymond ◎ TE3-6968
4305 Garrett Joe W ◎ TE2-5606
4309 Lawson J Keith ◎ 834-1658

11

PANTOPS (Caraleigh)—From 1400 Fayetteville rd southwest
4 Roberts Ralph L
6 Smith J Herman ◎
9 Edwards Henry B TE2-8191
10 Suggs Viola 833-7147
11 Vacant
12 Gregory Kenneth J
13 Hamilton Maggie D Mrs ◎ TE2-4818
16 Walker Lewis H ◎ TE4-3713
17 Liggins Steby W ◎ TE3-4227
20 Walston Harvey
21 Vacant
22 Pearce Lelon G ◎ TE4-8144
26 Glover Eliz A Mrs VA8-4508
28 Gay Dwight C
Summit av intersects

4

PARHAM—From 210 E Martin south to Pullen
312 Sanders Mtr Co (stge)
Pullen intersects

23

PARHAM'S AL—From Grimes al east, 2 south of Peace
16 Vacant
N Salisbury intersects

22

PARK (Lincoln Park)—From New Bern av south, 2 east of the junction of Poole rd
Cross begins
10 Musgrave Danl F VA8-4917
13 Lincoln Park Pentecostal Holiness Church
14 McFadden Geo TE4-2442
Poole rd intersects

57

PARK AV—From 1400 Hillsboro southwest
103 **Apartments**
1 Aristondo Gustave V
2 Vacant
3 Passes Geo A
4 Vacant
5 Willis Sallie M
Street continued
105 Morgan Ernest F VA8-5807
105½ Hobbs Alf S 834-4367
108 No Return
109 McNeill Lola H Mrs TE4-1270
109½ Mims Mayme P Mrs TE4-8012
115 Moore Ophelia F Mrs ◎ TE3-1825
Rodwell Esie M Mrs TE2-5150
115½ Talton Alice S Mrs 834-0425
Rice Nathan A jr 828-3580
117 Holder Ila K Mrs ◎ 832-4960
117½ Castells Violetta Mrs ◎ 834-0239
119 Price Brooks ◎ TE2-6390
121 Austin Hallie J Mrs ◎ TE3-2395
123 Perry Henry J pntr TE2-5886
123½ Cross J Michl 833-1132
Jackson intersects
201 Parrish J Woodrow
201½ **Apartments**
1 Vacant
2 Vacant
3 Lester James F
4 Bennett Ray R
Street continued
203 Vacant
204 **Apartments**
1-2-3 Flint Eliz E Mrs TE2-6769
4 Kelly Saml K 828-8517
5 Nobles Larry TE2-4282
6 Danielopoulos S D
Street continued
205 Creech Delton T ◎ TE3-0318
207a Snipes Larry E
207b Hui Man Pan 834-7123
207c Olsen James H TE4-5464
210 Sutton Lawrence H TE3-0545
Willye Dale Beauty Nook TE3-0545
211 **Apartments**
1 Vacant
2 Vacant
3 Gonzalez E
4 Hayes Sybil W VA8-6349
5 Jorge Wiley Y
6 Wilkinson Edna B Mrs 833-3589
Street continued
212 Vacant
213 Sitner Louis TE2-8230
Naylor Jas H TE4-8882
214 Vacant
215 Brown Stephen H 828-9665
215½ Vacant
216 Ballew Jas T TE4-8821
216½ Clayton Benj E jr TE3-4987
218 Watkins Geo T jr ◎ TE2-7405
218½ Vacant
219 **Apartments**
(A) Hagler Wylie F VA8-3977
(B) Shelton James D VA8-5094
(C) Thomas Mary D Mrs TE3-4800
(D) Noblitt Chas G VA8-6133
Ashe pl ends
222a Wyatt Wm
222b Shaw John P VA8-4647
222c Molina Marano
222d Johnson Edith B TE2-3619
222e Perry Cliff B 832-0984
Cox av ends
301 Arnold Guy B TE3-1865
302 Morgan Ferrell F TE3-7827
303 **Apartments**
1 Vacant
2 Swan Cecil
3 Vining Lois E Mrs ◎ TE2-1525
4 Vacant
SAL (no crossing)
405 Vacant
407-11 USDA (Tob Div) Mkt News Serv TE3-2463
USDA Agrl Mkt Serv (Tob Div) TE3-2376
USDA (Cotton Div) TE3-3684
408 City Recreation Dept VA8-7211
City Parks Dept VA8-7211

51

PARK DR (Cameron Park)—From 512 StMary's west, 1 north of Calvin rd
1204 Hornbuckle John Y ◎ TE2-3522
1206 Vacant
1208 Ross Renette V ◎ TE4-1503
1210 Jennette Louise B Mrs ◎ TE2-2773
E Park dr ends
1300 Cooper David B ◎ TE3-1719
1304 Gay Ora S Mrs
W Park dr intersects
1400 Holliday Jos Q ◎ TE4-8379
Bailey Wm F ◎ inv broker TE3-2221
1403 Spruill Lula J Mrs ◎ TE2-1091
1414 Savage Lela V ◎ TE2-1552
1416 Hampton Ermine B Mrs ◎ TE3-1913
1417 Costner Robt L Rev TE4-4019
1418 Ott Homer H ◎ TE2-0040
1420 Reynolds Ross H ◎ TE2-8091
1421 Adams J Allen ◎ VA8-3859
1424 Adcox Jeanette 828-3002
1425 Noah Clarence H ◎ TE2-3275
1426 Miller Stephen H 828-7843
1427 Maxwell Albert H jr TE3-4103
Harris Thos C H 834-5141
Hillcrest rd ends
1500 Hirschberg Nell ◎ TE3-2035
1512 Marshall Roger P ◎ TE2-5297

53

E Forest dr intersects
Forest rd ends
1605 Casey Willis R ◎ TE3-6694
1609 Darst W Holden jr ◎ TE2-1450
1611 Davis Fitz E ◎ TE3-3462
1614 Dowell Wm B ◎ TE2-0137
1614½ Barbour Irma M Mrs TE3-0450
1616 Miller M Graham TE4-2669
1618 Godwin Hannibal L ◎ TE3-3756
1620 Holding Clem B ◎ TE2-4875
1621 Evans Rhylma G Mrs ◎ TE3-4449
Sheffield Carson W

ADDRESSING-DUPLICATING SERVICE INC.

INLAND CONSTRUCTION CO.
801 McCullock St. (See Page 57 Buyers' Guide) Tel. TEmple 2-3810 and 833-4697

PERSON N EXTD—Contd
1218 Baker Murray jr ◎ 828-4950
1222 Blalock Donald E ◎ VA8-3648
1226 Oblesby Thos B ◎ TE3-2016
1228 Small Sol D ◎ TE2-2776
1230 White Oscar H ◎ TE3-9008
1232 Johnson Millard A ◎ TE3-8145
1234 Johnson Harvey D ◎ TE3-7180
1236 Holder Jack E ◎ TE4-7781
1238 Frazier Thos E ◎ TE4-5612
1240 Parker Jas E ◎

16

PERSON S—From 300 New Bern av south to Hoke
3 Vacant
5 Smith Lettice W Mrs TE3-3553
7 Hendrix Neppie W Mrs VA8-2063
9 Hendrix Wm B
11 Lewis Carl B TE4-8473
11½ Edwards Geo D
12 Bryco Serv Sta gas sta TE2-9229
E Morgan intersects
110 Poole Braxton R 828-6342
118 Tabernacle Bapt Church (business ofc) TE2-2257-TE3-0812
E Hargett intersects
211 Holy Trinity Greek Orthodox Church TE3-1755
213-15 Salvation Army The TE2-6043
Kohn Richd L
219 Carr Dewey VA8-3819
225 Killo Exterminating Co TE2-3750
227 Vacant

4

E Martin intersects
301-05 Ennis Gulf Serv TE4-0602
308 Blind Clns 834-4818
309 Holleman Richd
Johnson Stuart F
Eason Billy G
310 Mishue Bunyon M
Thompson Viola E Mrs
312 Sanders Mtr Co used cars TE4-7301
316-18 Sanders Mtr Co (used car stge lot)
317 Blackwell & Roberts Serv Sta TE4-9346
R & B Used Cars TE4-9346
325-27 Yates Auto Serv Inc reprs TE2-8379
E Davie intersects
401 Davie St Presby Ch side
407 Green Ella B Mrs 833-1585
409 Mebane Fannie B Mrs ◎ TE2-5793
415 Bryan-Winfree Auto Serv reprs TE2-6476
417 Vass Lucille J Mrs ◎ TE2-4049
422 Alston Ethel P Mrs alterations TE2-5384
424 Anderson's Upholstery TE4-1430
425 Harris Jas H
426 Carlyle Elec Repair Serv household appliances VA8-5863
429 Vacant
431 Harris Walter trucker
433 Sullivan's Grocery TE3-3492
E Cabarrus intersects
503 Gethsemani Seventh-day Adventist Church
507 Myers Wm A TE2-2244
Myers Lula D Mrs drsmkr
509 Watts Mattie ◎ VA8-8987
510 Thomas Jas E phys TE4-3719
513 Spencer Sadie L Mrs
514 Hawkins Bess W Mrs ◎ TE3-6861
516 Perry Nelson L phys 832-7034
517 Lyons Will 828-7819
517½ Richardson Olivia TE2-6831
518 Thornton Benj jr TE2-3954
520 Lee Robt A
521 Reaves Sallie F Mrs ◎ TE3-3926
522 Jackson Willie F
524 Allen Leonard TE2-1825
525 Turner Edwin E TE2-5385
526 Montague Patricia M Mrs TE3-4334
527 Blake Jos J ◎ gro TE3-7913
E Lenoir intersects
610 **Starksville Apts**
Apartments:
1-8 Vacant

10

E South intersects
706 Williams John TE3-8561
707 Broddie Dora S Mrs ◎ TE4-9087
709 Tucker Lola M
719 Cleland Clarence
721 Goldston Dora N Mrs ◎ TE4-2650
723 Barrett Wm C ◎
725 Rice Addie Mrs
727 Rogers Otis TE3-9167
729 Laurence Willie M Mrs
E Worth intersects
801 McGregory Geo
802 Brooks Oscar ◎ TE3-2327
803 Smith Mack TE3-6263
804 Sturdivant Henry
805 Davis Mary A ◎ nurse 828-6492
Davis Jessie M dressmkr 826-6492
806 Shire Lillie B Mrs TE4-5728
807 Thomas Martha Mrs
808 Marsh Thos
809 Barnett Wm L
810 Watson Nina Mrs TE4-9466
811 Wilder Wm H TE3-5154
812 Jones Arth A ◎ TE2-2219
Jones Eliz M Mrs beauty shop
813 Vacant
816 Smith Mary L TE2-0811
818 Rand Dallas
Smithfield intersects
904 Colley Eddie VA8-3083
905 Lassiter Leonard L jr TE3-0670
906 Sturdivant Gertrude E Mrs TE3-0962
908 Johnson Hoover T 828-2092
910 Gill Worth B ◎ TE3-0205
913 Cox Otho P ◎ TE2-5248
915 Howell Robt J ◎ TE2-0854
916 Vacant

8

Bledsoe av intersects
1001 Mask Joda D ◎ TE3-9122
1002 Hunter Omelious L ◎ TE2-2595
1003 Powell Robt A jr ◎ TE2-6915
1004 Queen's Beauty Shop
Hall Isaac ◎ TE2-4252
1005 Toole Hattie N Mrs ◎ TE2-6947
1006 Nunn Chas ◎ TE3-9162
1007 Campbell Wm A ◎ TE3-2475
1008 High Harold E ◎ TE4-5772
1010 Stewart Willis S ◎ VA8-2628
1011 Washington Fredk D ◎ TE2-7674
1012 Robertson Wm A ◎ TE3-5598
1013 Jones John W Rev TE2-1071
1014 Brown A Eug ◎ TE2-0075
1015 Young Linwood J ◎ TE2-2758
1016 Tucker Ada N Mrs ◎ TE3-6478
1017 Byrd Ronnienus VA8-3521
1019 Burt Pearl P Mrs
Lee intersects
1101 Shepard Clara TE4-1207
1102 Barrett Benj J ◎ TE3-9930
1103 Haywood Laura H Mrs ◎ TE2-3668
1104 Boone Lillie J
1104½ Moore Blanche L Mrs TE3-0511
Moore Martha drsmkr
1105 Perry Nelson L ◎ TE2-8413
1106 Smith Pattie M Mrs ◎ TE2-5782
1108 Echols Kenneth
1109 Hall Amanda K Mrs ◎ TE2-1584
1110 Gardner Camillia D Mrs
1111 Greene Ethel W Mrs ◎ TE3-8053
1112 Holloway Eliza D Mrs ◎ TE2-0814
1113 Mial Ralph
1113½ Vacant
1115-17 Shearin Cad jr ◎ TE3-7172
Shearin Lillie F Mrs furnished rms
Bragg intersects
1201 Massenburg Willie H TE3-7543
1203 Winston Meta M
1203½ Trice Wm B
1205 Taylor Effie M Mrs TE3-4416
1209 Jackson Cleo
1211 Ratliff Frank
1211½ Evans Warrie TE2-1085
1213 Harris Walter G ◎ TE3-6224
1217 Lee J Simon ◎ TE4-2348
Branch intersects
1300 Person Street Grocery VA8-9138
1301 Sullivan Henry
1302 Parker Perry TE2-3996
1303 Mial Henry TE4-3774
1304 Lockamy Hattie I Mrs
1305 Ashe Minnie L TE4-8123
1307 Smith Florine S Mrs ◎ TE2-9775
1309 McCoy Gattis jr TE3-3969
1309½ Baker Rosa Mrs
1310 Vacant
1311 Lessiter Wilbert A ◎ TE4-3168
1313 Moose Robt TE4-2041
1315 Alston Ollie ◎ TE3-9918
1317 Holmes Aaron ◎ VA8-2240
Hoke intersects
1322 Vacant

24

PETTIGREW N—From New Bern av north, 1 east of N Tarboro
6 Vacant
8 Morris Johnny
10 Saunders Jesse C ◎ TE2-8654
11 Jones Alf TE2-4805
24 Kunn Seaton TE3-9435
24½ High Bobby A
26 McDowell Ernest J TE3-4330
26½ Terrell Rosa L
28 Murray James W TE3-3168
Edenton intersects
101 Herndon Johnnie H

ADAMS-TERRY REALTY CO.
REAL ESTATE
SALES
RENTALS
LEASES
PROPERTY MANAGEMENT
Since 1930
210 S. Salisbury Street
Dial TEmple 2-7783
(See Page 177 Buyers' Guide)

TUTTLE APPLIANCE CO.
FRIGIDAIRE
SALES and SERVICE
Ranges
Refrigerators
Washers
Dryers
Food Freezers
Air Conditioners
Dish Washers
Disposers
Built In Wall Ovens and Surface Units
612 N Person

CAROLINA HARDWARE COMPANY
INCORPORATED
Jobbers of General Hardware and Builders' Supplies
Dial TEmple 2-0531 233-235 South Wilmington St.

MARTIN E—Contd
First Citizen Bk & Trust Bldg—Contd
717 Gray Concrete Pipe Co (sls ofc) ΔTE2-7424
718 Carter R Clyde acct ΔTE2-9573
800 Moore Bart F ins adj ΔTE2-1807
803-05 Genl Ins & Realty Agcy ΔTE2-2150
Mut Benefit Life Ins Co of Newark N J ΔTE2-0657
Parker Lee ins ΔTE2-0657
806-07 N C State AFL-CIO ΔTE3-6678
809-10-11 Fidelity Mut Life Ins Co ΔTE2-8113
Hunter Rufus A ins ΔTE2-8513
Horton Otis R ins ΔTE2-8513
813 Morgan A B Agcy ins ΔTE2-3354
815-17 Aetna Ins Co (fire) ΔTE3-2847
Ins Co of North Am ΔTE3-2847
Rain & Hail Ins Bur The ΔTE3-2847
Springfield Ins Co's The
819 Rain & Hail Ins Bur (overflow ofc)
900 Steele R L & Co accts ΔTE2-8938
Hill James A acct
906-07 Skyland Life Ins Co ΔTE3-0404
909-11 Clement W N & Son ins ΔTE3-2687
Clement & Rollins ins ΔTE3-2687
912-19 Tar Heel Elec Membership Assn Inc ΔTE2-2055
Caro Farmer The magazine ΔTE2-2055
913 US Dept of Justice (FBI) ΔTE4-4356
1004-06 State Bd of Exams of Elec Contrs ΔTE2-1391
1007-09 Reserve Life Ins Co ΔTE2-2037
1010-11 Indemnity Ins Co of North Am ΔTE2-1565
1012-17 US Marine Corps Recruiting Sta ΔTE2-4210

Street continued

15 Gilbert's Paint Hq ΔTE2-9521
17 Poole E R Mus Co ΔTE2-4364; ΔTE4-1246
19 Carter's Inc furn ΔTE2-4163

Wilmington intersects

105 Hilker Bros tailors cln and furriers ΔTE2-8336
106 Rhodes Inc (side)
107 Horton's Grill ΔTE4-9277
108-10 Quinn R E Furniture ΔTE2-4471
109 Carolina Hdw Co (serv dept)
111 Raleigh Piano Hse ΔTE2-4249
112-14 Carter's Inc (br) furn and elec appl ΔTE2-7792
113 O K Clothing Co ΔTE2-5443
115 Horton's Outlet Store genl mdse
117-19 Wood's 5 & 10¢ Store ΔTE2-5926
118 Raleigh Ofc Sup Co ΔTE4-1331
120-22 Wake Feed Co whol ΔTE2-7452
121-23-25 Joyce & Bailey Furn Co ΔTE4-2742
122½ Capudine Chem Co mfrs medicine ΔTE2-6762
124 Kimbrell's of Raleigh N C Inc furn ΔTE2-7730 and ΔTE2-7739
126 Castleberry-Hodge Hdw Co ΔTE3-4911
127 Wake Shoe Store ΔTE2-3813
128 Nowell Furn Co ΔTE3-6383
129 Security Mkt gros ΔTE2-7132
130 Young Saml M hdw ΔTE2-7121
130½ Silver's Aalvage used clo
131 Daily Food Store gros ΔTE2-2866
Capitol Radio & T V Shop ΔTE2-2866
131½ Boyle Chas A carp ΔTE2-7448
Boyle Beulah M Mrs furn rms ΔTE2-7448
132 Coley Luke Paint & Hdw Inc ΔTE3-9120
135 City Drug Store ΔTE2-2841

Blount intersects

200 Market Grill ΔTE2-9338
201 Baptist Grove Park
206 Vacant
208-10 Natl Pure Food Mkt Inc gros ΔTE2-4186

Parham begins

214-16 City Market
City Mkt (supts ofc)
Hicks Clarence P meats
Roberts Frank E prod ΔTE3-3522
Lumsden Willie L Mrs flowers
Bunn Lillian H flowers
Newton Alma H Mrs flowers
Barbour Clyde B Mrs flowers
Austin Evelyn L Mrs flowers
Perry V DeWitt prod ΔTE2-9629

Blake begins

220 Joy's Am Grill ΔTE2-9356
220½ Davis Geo P furn rms
222 Vacant
224 Seligson Stanley L lwyr ΔTE2-2520
City Mkt Billiards
Seligson Paul J lwyr ΔTE2-2520
Taylor Radio & Electrical Co ΔTE2-3950
224½ Glass Walter
228 Central Clns Inc

S Person intersects

301 Open Air Mkt gros ΔTE3-8504
307 Kelly's Auto Sls used cars ΔTE2-6203
307½ Allen Roma A ΔTE3-7065
308 Moore Fletcher H
309 Stallings Edw L ◎ ΔTE2-4066
310 Weathers Loomis ΔTE4-5556
312 Harris Coy
313 Kearney Haywood ΔTE4-7736
314 Caudle Bert ◎ prod ΔTE2-4129
315 O'Briant Henry H ◎ ΔTE2-2668
317 Vacant
318 Tippett L Wm ΔTE2-1421
319 Newton Alma H Mrs ◎
320 LaBatt R Jas

J. F. WILLIS SHEET METAL WORKS
HEATING—ROOFING—AIR CONDITIONING
Free Estimates Furnished
7 W. Peace St. Phones TEmple 2-6921 and TEmple 4-2800

MADDREY'S AUTO SERVICE
ANY REPAIR TO ANY CAR — BODY WORK & PAINTING
3005 Hillsboro St., Raleigh, N. C.
J. Garland Maddrey
Phone TEmple 4-3234

BIRNAM WOOD RD—Contd
3244 Eatman Frank W jr

18

BLADEN—From 812 E Hargett south
1 Hobbs John
1½ Jones Louella
2 Thomas Jas T
Lewis Kathleen Mrs ΔTE4-6114
3 Watkins Geneva Mrs
3½ Gibson James
4 Conyers Rhoda Mrs ΔTE3-0878
5 Alston Hattie Mrs ◎
6 Ford Della R Mrs ΔTE2-6901
8 Owens Calvin ΔTE3-5468
10 Smith Bernice ΔTE4-1294
11 Rogers Leroy
11½ Murphy Pearl Mrs
12 Bridgers Chas
14 Ruben Lucille Mrs
16 Williams Donald
18 Scott Jos P ◎
E Martin intersects

4

BLAKE— From 216 Martin south to E Davie
305 Market Barber Shop ΔTE2-9395
309 Pate's Sea Food Mkt ΔTE3-5832
311 Swain Awning Mfg Co ΔTE2-0850
Pullen ends
315 Vacant
317 Vacant
318 Vacant
319-21 Vacant
323 Farmer's Provision Co gros ΔTE2-6409
325-27 Vacant
329-31 Vacant
337-39 Sanders Mtr Co (stge)
E Davie intersects

11A

BLANCHARD (Hertford Village)— From 2748 Newbold west, 1 south of Knowles
Layden ends
100 Campbell Pearl R Mrs ◎ ΔTE2-0775
104 Broswell Laurence ◎ ΔTE4-6684
108 Dunlap Woodrow W ◎ ΔTE2-7412
109 Vacant
114 McDonald Shannon ◎ ΔTE4-6933
120 Upchurch Douglas E ◎ ΔTE4-5816
201 Dail Geo L ◎ ΔTE4-0629
204 Callahan Chas B ◎ ΔTE3-2245
208 Cooper Walter G ◎ ΔTE2-3878
212 Bradford Orin ◎ ΔTE4-5559
216 Beaman Ralph L ◎ ΔTE4-7481

10

BLEDSOE AVENUE (South Park)— From 1000 Wilmington east
111 Montgomery Kirk
Mark intersects
120 Cox Lillie M Mrs ΔTE3-4881
121 McLeod Willie ΔTE4-6518
122 Stewart Vance
124 Foster Elbert
S Blount intersects
200 Langston Walter ◎ ΔTE2-1640
206 Johnson John B
208 Chavis Thos
209 Rogers Fred ΔTE4-5814
211 Bryant Sophia L Mrs ◎ ΔTE3-3034
212 Smith John L ◎ ΔTE3-8362
215 Taylor John W
216 Holland Dock ◎ ΔTE2-0543
217 Byrd J Arth ΔTE2-2936
219 Daye Semora A Mrs ΔTE3-6315
220 Tyson Viola I Mrs ◎ furn rms ΔTE3-4955
221 Edwards David L ΔTE3-7767
223 Edgerton Frank S ΔTE4-3037
224 Woods Wm M
226 Greene Arth ◎
228 Rhodes Gladys Mrs ◎
S Person intersects
307 Allen Muedie Mrs ΔTE4-5145
308 Barrio Vera W Mrs ◎ ΔTE3-0490
309 Rand Daylon
Ellington ends
312 Ridley Frank P ◎ ΔTE2-0071
313 Dunn C Jacob ΔTE3-9980
314 Jones Howell T ◎ ΔTE3-0778
Service Beauty Shop
315 Robertson Ben
317 Holden Jos H ◎ ΔTE2-6255
320 Providence Holiness Ch
321 Myatt Thos R ◎ ΔTE3-5663
S Bloodworth intersects
400 Hopkins Robt
401 Sherman Edw ◎ ΔTE3-1873
402 Harris Clydie ΔTE4-6371
404 Hayes Thos C ◎ ΔTE2-5626
406 Bean Jesse D ◎ ΔTE3-5830
407 Nevels Wm
409 Baker Edw Rev
409½ Vacant
410 Williams Willa Mrs ΔTE3-0775
412 Wright Ernestine H Mrs ◎ ΔTE2-2887

28

BLOODWORTH N—From 400 New Bern av south
6 Tilley Eliz B Mrs ◎ ΔTE2-9860
7 Smith Eliz S Mrs ◎ ΔTE2-6612
Telephone Answering of Raleigh NC ΔTE2-6612
9 Reed Alf R ◎ ΔTE2-6927
10 Carroll Della G Mrs ◎ ΔTE2-4319
E Edenton intersects
100 Bost Annie K Mrs ◎ ΔTE2-2109
Delamar Marybelle genealogist
109 Pearce Danl E
109½ Norman Henry P
111 Crump Arth C
Crump Mary E Mrs nurse
112 Hocutt Costa W jr ◎ ΔTE4-2688
113 Lackey Donald H
114 Ball T Needham ◎ ΔTE2-2130
115 Cozart Mary Mrs
116 Sharpe Paul A ◎ ΔTE3-1577
117 Ullery Arth E ◎ ΔTE3-4929
Baker Furman C ΔTE4-4629
118 Farmer I Weisner ◎ ΔTE2-2824
Taylor Alice Y Mrs ΔTE2-2724

RADIO or TELEVISION
WRAL (NBC)
1240 KC
TEmple 4-6401
Channel 5
TEmple 3-5553

BLOODWORTH ST 1957

First Federal Savings & Loan Association of Raleigh
MORTGAGE LOANS — INSURED SAVINGS
SPONSORS OF HOME OWNERSHIP
132 S. Salisbury St. — Dial TEmple 3-1633
Cameron Village Office, 2018 Cameron St. — Tel. TEmple 2-8875

BLOODWORTH N—Contd
823 Goodwin Arth T ΔTE2-7151
824 Trinity Meth Ch ΔTE2-1390
825 King Edith H Mrs nurse ΔTE4-2382
827 Williamson Janie W Mrs ΔTE2-6376
Sasser intersects

16

BLOODWORTH S—From 400 New Bern av south
13 Perry Vester H
13½ Cannady Laura Mrs ΔTE2-8862
15 Pool Margery H Mrs◎ ΔTE2-3938
17 Dozier Esperance Mrs ◎ ΔTE2-1003
E Morgan intersects
101 Lyon M Ethel ◎ ΔTE3-4184
101½ Hill K Durwood ΔTE3-2177
105 Hunnicutt Myrtle G Mrs ΔTE3-2698
111 Boseman Calvin R ◎ΔTE3-2467
117 Cormick Patricia Mrs
117½ Dupree James H ΔTE3-2292
119 Mann Margie Mrs ◎ ΔTE2-2603
121 Johnson Gladys ΔTE3-5904
125 **Rand Apartments**
Apartments;
1 No Return
2 Allen Eldon P ΔTE4-5319
3 Rand Blanche M Mrs ΔTE3-3077
4 Watkins Chas R ΔTE3-8136
5 Hopkins Nell B Mrs
6 Strickland Jas C
7 Batten Curtis
Street continued
127 Atkins Jas C ◎ ΔTE3-5257
Housholder Leroy D ΔTE3-3204
E Hargett intersects
208 Vacant
210 Banks Paul
213 Bartholomew Lewis W ◎ ΔTE2-2797
214 Jones Lucy T Mrs ◎ ΔTE4-3251
215 Boykins Geo A ΔTE2-1292
217 **Apartments**
1 Hockoday Cecil A
2 Smith Jos A
3 Vacant
4 Vacant
Street continued
218 Mishue Milton
221 King Bunny ΔTE2-2195
222 Vacant
224 Brannan G Clark ΔTE4-5873
225 Vacant
226 Fowler Shelton H
227 King T Frank ◎ ΔTE2-0252
228 Dodd Jack B
229 Cotter E Hugh prod ΔTE3-1116
E Martin intersects

14

305 Bowden L W & Son tin shop ΔTE2-8121
307 Blue Mary Mrs ΔTE4-1789
308 Bryant Jas ΔTE3-6009
309 White Willard R
310 Canady Annie Mrs ΔTE 2-2678
311 Driver James jr ◎
312 Williams Susie J Mrs
313 Hicks Ella M ΔTE3-7506
314 Pollard Linwood ΔTE4-5066
315 Cooley Rose M Mrs ΔTE2-7430
316 Bennefield Fred
317-19 Raleigh Office Supply Co (whse)
318 Cheek Geo F
320 Miner Edw P
323 Home Ice Co ΔTE2-4562
325 Dixie Dry Clns & Lndry (br)
Eastern Roofing & Asbestos Co ΔTE4-4406
E Davis intersects
407 Sanders Savannah H Mrs ΔTE2-7660
408 Wimberley Richd E ◎ ΔTE3-9323
409 McBrayer Victoria Mrs ΔTE4-4758
411 Scarborough Dorothy Mrs ΔTE4-8717
412 Lowe Sadye Mrs
413 Lewis Radio & T V Clinic ΔTE3-6365
Burnett's Oyster Grill ΔTE9188
Apartments:
1 Vacant
2 Jones Carl D
3 Wilder Frank M
Street continued
415 Club Billiards ΔTE4-9344
416 Cheek Odessa
417 Haywood's Soda Shop ΔTE9398
418 Hunter Flossie S Mrs ΔTE3-5171
419 Lounge Club The ΔTE3-6604
420 Sanders David D ◎
421 Cottingham Gro
422 Worth Martha M Mrs ◎
424 Shepard Jas A ◎ justice of the peace
Shepard Jas A Real Est ΔTE2-8777
E Cabarrus intersects
501 Bullock Oscar S Rev ΔTE2-4706
502 Dunn's Esso Serv ΔTE2-9496
507 Collins Cleveland
507½ Malone Valentine ΔTE4-3224
511 Moore Jessie ΔTE3-7150
512 Barber Carl D
513 Miller Edw F
513½ Crowe Amanda
514 Collins Arth C ΔTE3-3790
516 Cumbo W Frank ◎ ΔTE3-9131
517 McCall Sarah ΔTE3-6068
518 Cumbo W Frank barber
519 Bonds Annie
520 Lewis John D jr ◎ ΔTE4-5733
521 Daniels Pattie Mrs ΔTE3-5234
522 Burch Geo D ◎ ΔTE3-1694
523 Atlantic Seafood Mkt
524 Jones Houston E ΔTE3-6835
526 Chavis Thosby ΔTE3-7794
527 Cheek Gillis E Rev ΔTE3-1779
528 Miner Cleveland ΔTE4-1198
530 Simuel Scott
532 Carolina Mkt gros ΔTE4-9108
Mulowitz Harry B
E Lenoir intersects
600-10 YMCA ΔTE2-9336
Raiford Ernest L ΔTE3-1256

BYNUM PRINTING CO. | Better Printing
Dial TEmple 2-6417 119-121 W. Hargett St.

FERGUSON'S HARDWARE
HARDWARE AND STAG PAINTS
2900 Hillsboro Phone TEmple 2-4877 and TEmple 2-3030

BLOUNT S—Contd
Park View Apts—Contd
5 Jacobs James M
Street continued
122 Burnette Home Sup Co hse furngs ΔTE2-5611
124 Owens Thos ΔTE3-4983
Owens Lunch Rm
E Hargett intersects
se cor Baptist Grove Park
200 Vacant
200½ Green Sign Co ΔTE3-2210
210 Jacobs Annie M Mrs ΔTE4-6001
212 Raynor Talmage F
214 Harrison Richd B Pub Library ΔTE2-2942
218-20 Hoenis Jas Co whol gros ΔTE2-2031
222 Vacant
224-26 Hill C V Refgr coml ΔTE2-9679
Irby WmF refgr repr ΔTE2-9679
224½ Vacant
226½ Vacant

4

E Martin intersects
301 Watkins Hattie S Mrs bdg ΔTE4-9232
306-10 Kimbrell's Exch Store used furn ΔTE2-6659
305-07 N C Paper Co Inc whol ΔTE2-6742
309-13 Vacant
314 Montgomery Ward Co (servent)
316-18 Sanders Mtr Co (tractor dept) ΔTE4-7301
317-19 Steigerwalt Jacob J sht mtl ΔTE4-8037
Pullen begins
320 Graphic Press Inc The (ship ent) ΔTE4-1335
321 Economy Oil Co serv sta ΔTE4-9286
Jenkins Used Cars ΔTE2-0344
322-24 Graphic Press Inc The prntrs ΔTE4-1335
325 Caro Rim & Wheel Co Inc auto accessories ΔTE2-7574
329 Sanders Mtr Co autos ΔTE4-7301
330 Ford's Gulf Serv ΔTE4-7221
E Davie intersects
401-03 Blackwell & Roberts Shell Serv ΔTE4-9346
406 Agrimis Paul D gro
409 Harris Gertrude E Mrs ◎ ΔTE2-7889
410 Joe's Cafe ΔTE9383
410½ Vacant
415 Super Serv Garage Inc auto rprs ΔTE2-0561
417 Jet Car Wash ΔTE2-5786
418 C & C Mtr Co (rear)
420 Blount St Gro ΔTE3-8292
422 Raleigh Animal Hosp ΔTE2-5214
422½ Vacant
423 Blount Street Barber Shop ΔTE9154
423½ Lincoln Cab Co ΔTE2-8808
425 B B Recreation Center billiards ΔTE9311
427 Prince Masonic Temple
2d fl Bell Robt M dentist ΔTE3-5451
New Colonade night club ΔTE4-9159
3d fl Masonic Lodge Hall
Widow & Son Lodge No 4 (F'&AM)
Excelsior Lodge No 21 (F&AM)
Street continued
428 W U Teleg Co (mtce dept) ΔTE3-3242
429 Weaver's Soda Shop confr ΔTE2-9491
E Cabarrus intersects
500 Evans Shell Serv ΔTE2-9152
501 Tupper Memorial Bapt Ch
502 Chavis Shoe Shop reprs ΔTE4-5444
502½ DeLuxe Cab Co ΔTE3-9201
503 Johnson Cassie I Mrs ◎ drsmkr ΔTE3-4422
505 Clark Chas C
507 Patterson Lethia O Mrs
508 Jones Chas C Rev ΔTE2-5777
510 Feeman Lillian C Mrs ◎ ΔTE4-2357
Stronach's al ends
511 Bailey Eliz S ◎ ΔTE3-5380
512 Dunn Lee ΔTE2-3200
513 City T V Appliances Serv ΔTE4-7711
B & R Mkt gro
513½ Griffis Mary
514 David Esther L Mrs ◎ ΔTE3-4062
515 Green Clns ΔTE2-2987
517 Taylor Billiard Parlor ΔTE9128
518 Lucas Thos W ◎ ΔTE2-1975
519 Whitaker Jas W ΔTE2-8439
519½ Upchurch David
527 **Freeman Building**
Rooms,
1-2 Boykin Alonzo E dentist ΔTE2-6828
3 Acme Cab Co ΔTE2-6262
3a Susie's Beauty Shop ΔTE2-4313
4 Darden's Studio signs
5 Acme Beauty Shop
6-7 Beauty Rama By Kat
8 Utley Rufus
Street continued
529 Acme Auto Serv ΔTE2-4313
E Lenoir intersects
600 Community Drug Store ΔTE2-8538
602 Phillips Cake Corner bakery ΔTE2-9452
603 Morris Elijah confr
604 Co-Operative Beauty Salon ΔTE3-9071
607 King Eva C Mrs ΔTE2-7798
609 Alston Jas A
611 Foreman Mabel
613 Turner Melvin ΔTE4-2929
615 Peebles Maggie ΔTE3-3480
617 Yates James A
619 Sutton Earl R ΔTE4-1262
621 Banks Igolia
E South intersects

JOHNSON LUMBER CO.

SMITH COAL & OIL CO., INC.
"Coals & Oils of Merit"
FUEL OIL DIAL TEmple 4-1319 COAL

DAVIE E—Contd

S Wilmington intersects

102-04 Murray Tire Serv (side)
106-12 Pritchard Paint & Glass Co of Raleigh ΔTE2-4666
109-11 Cooper's Barbecue restr ΔTE2-7614
109½ Buchanan Hoyle
113 State Emp Security Comn (Negro div) ΔTE4-1343
118-20 Hudson-Belk Customer Parking lot ΔTE4-5405
119 H & H Tire Co ΔTE2-0492
121-23 **N C Co-op Building**
Farmers Co-Operative Exch Inc ΔTE3-4646
N C Cotton Growers Co-Operative Assn ΔTE3-4646

Street continued

122 Vacant
125 Caro Co-Operator Publ Co ΔTE3-4646
Caro Co-Operator Magazine ΔTE4-4646
126 Dillon Mtr Finance Co ΔTE3-3231
127 Nationwide Ins Co's (sls ofc) ΔTE4-3463 ΔTE2-0658
Willis David S ins ΔTE4-3463
Capps Maurice C jr ins ΔTE4-3463
128 Dillon Mtr Sls ΔTE3-3231
129 Farmers Co-Op Exch Inc (overflow ofcs)
131 Lee's Grill ΔTE3-0240

S Blount intersects

218 Sanders Mtr Co (stge)

Blake ends

220 Beasley John W ΔTE4-4091
224 Sanders Mtr Co (used car dept) ΔTE4-7301

S Person intersects

14

300 Davie St Presby Ch
310 YWCA (br) ΔTE2-3432
311-15 Yates Auto Serv Inc (side)
314 Bell Robt M ◎ ΔTE2-9900
316 Moore Allen ◎ ΔTE3-0019
317 Talbert Mary B Home furn rms ΔTE2-6230
McCullers Annie M Mrs
Women's Club

Love's al ends

320 Dunn Eug T ◎ ΔTE3-3934
321 Roach Wm T
322 Laws Elbert P ◎ ΔTE2-7993
324 Wilson Evelyn L Mrs ◎ ΔTE3-1853
326 Tucker Eliz M Mrs
329 Tip Toe Inn restr ΔTE4-9849
329½ Dioon Florence Mrs ΔTE3-5780
330 Pentecostal Holiness Ch

S Bloodworth intersects

402 Davis Richmond ΔTE4-1064
Hardy Vernel
403 Tilton's Shoe Shop reprs
404 McCoy Ransom Barber Shop
406 Gales Sweet Shop ΔTE4-9756
407 Raleigh Diaper Serv ΔTE3-1215
408 Vacant
410 Raleigh Sea Food Co ΔTE2-7748
412 Market Serv Sta ΔTE2-5429

S East intersects

500 Raleigh Lndry & Teague Dry Clns Inc (br) ΔTE2-3141
502-10 Sanders Mtr Co (repr shop) ΔTE4-7301
505 Haymer Andrew
507 Wilson Mary E Mrs ΔTE3-3107
509 Quilter Mary S Mrs
512 Rhode's Inc (whse) ΔTE3-2614

Patterson la begins

517 Rylas Rufus J ΔTE2-5316
518 Bridges Gro ΔTE4-9142
522 Martin Lucille Mrs ◎ ΔTE4-4154
525 Watson Theron C
525½ Watkins Garland
526 Montgomery Hercules
527 Kearney Waverly
529 Wright Eug C

Rogers al begins

531 Freeman Geo ΔTE4-7148
532 Davie St Lunch restr
533 Anthony Adelaide Mrs
rear Hardy Neva M
534 Miller Hoy
535 Billups Robt ◎ ΔTE2-0613
Billups Arabella M Mrs nurse
536 Clay Saml H ◎ ΔTE2-2572
537 Smith Thornton ◎ ΔTE2-1718

Watson begins

540 Moore Avery J
542 East End Mkt & Gro ΔTE2-9934

Dakar begins

546 East End Billiard Parlos
546½ Blue Diamond Cab Co ΔTE4-8181
547 City Sanitary Dept (Stge)
City Sewer & Water Dept (stge)
552 Crosson Lula S Mrs
554 Herbert Eula
555 Newell Ada S Mrs
556 Meggett Blanche T Mrs
558 Green John W

18

S Swain intersects

600 Vacant
601 Central Drug Store ΔTE2-8084
Wimberley Elec Co contr ΔTE2-8084
602 No return
604 Mangum Carl ΔTE3-3892
605 Tucker Lilly B Mrs
606 Williams Fred pntr ΔTE3-1855
608 Berryman Annie F Mrs
609 McClain Isiah ΔTE3-1573
610 Pooler Polly Mrs
611 Sanders Clarence M
612 Hill Annie E Mrs ◎ ΔTE4-2116
613 Andrews Mary Mrs
614 Rivers Martha
614½ Smith Henry
615 Cates Junius
616 Roberson Eva P Mrs ◎ ΔTE3-5443
619 Elk's Club (BPOEW) ◎ ΔTE2-9273
Fidelity Lodge No 227 (BPOEW) ΔTE2-9273
620 Burt Maggie Mrs ΔTE4-5988
Jackson Lucy B Mrs baby sitter

S Haywood intersects

CURTIS E. FEREBEE
—CONTRACTOR—

THOMAS H. BRIGGS & SONS, Inc.
The Carolinas' Oldest Wholesale and Retail Hardware House

SNOW AV—Contd
Boylan Apts—Contd
F201 Mason Eleanor H ΔTE2-9675
F202 Mulholland Vester M ΔTE4-3938
F203 Haig Mary R ΔTE4-4149
F301 Miller Warren S ΔTE3-5272
F302 Youngblood Robt N ΔTE3-6537
F303 Gillikin Benj F

W Morgan intersects

107 Gill Hattie L Mrs ΔTE4-7224
108 Caro Sls & Serv Inc air conditioning ΔTE3-4608
110 Good Hsekpg Shoppe (wk shop)

W Hargett intersects

202 Crystal Restr ΔTE4-9127
202½ Moore Archie T ΔTE4-1442
West Dan R ΔTE4-6383
218 Vacant
220 Borden Co (stge)

4

SOUTH E—From 700 Fayetteville east to Wynne

— City Memorial Auditorium ΔTE2-2827
— City Engineering Dept ΔTE3-1611
— City Planning Dept ΔTE3-1611
— City & County Civil Defense ΔTE4-6226
City D P W(Inspection Div) ΔTE3-1611
City Police Dept (Traffic Div) ΔTE3-1611
15 Gresham's Serv ΔTE2-5628

S Wilmington intersects

100-24 Shaw Univ (East Campus) ΔTE3-3812
101 McCleman Louise H Mrs◎ ΔTE2-1334
117 Williams Maggie B Mrs furn rms
118 Strassner Wm R Rev ΔTE2-2317
121 Frazer Chas R ◎ justice of the peace ΔTE2-1769
125 Hamlin J Thos ◎ ΔTE2-1331

S Blount intersects

205 Dunn Lena F Mrs ◎ ΔTE3-1346
207 Streeter Otis
211 Walton Jas ΔTE3-0586
212 Cole Henry ΔTE3-1483
213 Cotten Gertrude H Mrs ΔTE2-2569
214 McLean Cleveland A ΔTE3-4995
217 Ramseur Pauline
219 Peddy Clifton ΔTE4-5555
225 Starling Herman H ◎ ΔTE4-4990
228 Dunston Burn C Mrs
230 Jones Vassie
234 West Annamire C Mrs ΔTE2-4016

S Person intersects

14

300 Bass Maude L Mrs ◎ ΔTE3-0445
310 Watts Hugh H ◎ ΔTE2-6701
316 Malone Wm W ΔTE3-5726
Scott Alf L ◎ ΔTE3-9011

Ellington begins

318 Watkins Geo W Rev ΔTE2-4423
320 Lindsay Otto ◎ ΔTE2-7446
322 Ellis Herbert J
324 Maye Annie B ΔTE4-2724
326 Frazier Maggie A Mrs ΔTE3-5781

S Bloodworth intersects

406 Lou's Beauty Shop
Burgess Carrie L Mrs ΔTE2-1733
408 Anderson Arth A Rev ◎ ΔTE2-7800
408½ Stinson Jos ΔTE2-8700
410 Perry Jas W ◎ ΔTE2-2974
411 United House of Prayer for All People
412 Haywood David L ◎ ΔTE3-4463

S East intersects
(Not open bet S East and ½ blk west of Wynne)

602 Chisolm Jas S ΔTE3-8525
604 Pullen Estelle M Mrs ΔTE3-8852
604½ Gill Herman
605 Lilly Rufus ΔTE3-6746
606 Taylor Annabelle Mrs ΔTE3-6268
608 Duncan Glyde M Mrs
610 Mayo Bertha ΔTE3-9023
612 Henderson Willie ΔTE4-2988
614 Bennett Leroy ΔTE4-9980

Wynne ends

7

SOUTH W—From 700 Fayetteville west and northwest to Cabarrus

5 Calvary Bapt Ch (side)
10 Raleigh Production Credit Assn ΔTE2-3634
Natl Farm Loan Assn ΔTE2-3634
11-17 Shaw Univ (west campus)
13 Shaw Univ (Admn Ofc) ΔTE3-3812

S Salisbury ends

107 Jones Margt S Mrs ΔTE2-6357
111 Hamilton Mary D Mrs ◎ ΔTE2-4809

Manley begins

cor First Congregational Ch ΔTE4-4247
First Congregational Nursery Sch ΔTE4-4247
112 Partin Bros Serv Sta ΔTE2-0618
Partin Bros Transfer ΔTE2-0618
114 Johnson Omelia R Mrs ◎ ΔTE2-6870
116 Peace Wm H ◎ ΔTE2-1191
118 Williams Robt E ΔTE3-3560
120 Walden Vassie J ◎ ΔTE3-7956
122 Matthews Mabel M Mrs ◎ ΔTE2-4085
128 Publix Oil Co (br) gas sta ΔTE2-9225
129 Seven-Up Btlg Co of Raleigh Inc ΔTE2-1825

S McDowell intersects

200 South St Billiards ΔTE4-9334
201 Mtr Parts Whse whol ΔTE3-5715
202-04 Vacant
203 Wiggins Lucinda Mrs
204½ Womack Ezelle
205 Jeffries Marie W Mrs
206 Ray Wilbert jr
207 Ransom John ◎ ΔTE2-8303
208 Merritt Matilda A Mrs
209 Powell Ruth J Mrs
210 Harris Golet
211 Locklear Mary C Mrs ΔTE4-7159

MITCHELL
PRINTERS — BOOKMAKERS — BINDERS — RULERS
SUPERIOR PRINTING
TEL. TEmple 2-8821 and TEmple 2-8822
PRINTING COMPANY

135 E. Martin St.
Tel. TEmple 2-2841

Ambulance — Dial TEmple 3-8678
MITCHELL FUNERAL HOME INC.

HARGETT E—Contd

131½ Watts Maurice L dentist ΔTE2-5256
Hunt Christopher L phys ΔTE3-3983
Eula's Beauty Nook ΔTE2-9243
Solomon Eug A jr lwyr ΔTE2-6560
132 Capitol Bargain Store clo ΔTE4-7243
133 **Delaney Building**
bsmt Delaney Bldg (supt's ofc) ΔTE2-0847
1st fl Vacant
2d fl State Bd of Pub Welfare (Div Negro Welfare) ΔTE4-3611
State Dept Pub Instruction (Div Negro Educ) ΔTE4-3611

Street continued

234 Raleigh Comn Hse Inc furn ΔTE2-7741
135-37 Carolina Mtr Sls used cars ΔTE2-7410
136 Raleigh Comn Hse Inc (overflow)

S Blount intersects

201-05 A&P Food Stores gros ΔTE2-3368
209 A&P Food Stores (parking lot)
217-19 Tabernacle Bapt Ch (Educ Bldg)
221 Tabernacle Bapt Ch ΔTE2-2257

16

S Person intersects

301 Morson Hugh High Sch ΔTE2-9832
304 Pate Henry ΔTE2-5074
Page Johnnie A
306 Jordan Carnation Mrs ◎ ΔTE2-7409
Charles Garifalia Mrs
310 Vacant
314 Gunter Pattie M Mrs ◎ furn rms ΔTE2-3013
320 Richardson John H
Page Lula E Mrs ΔTE4-7769
324 Dickens Fred K ΔTE3-2564
326 Vacant
330 Johnson Ernest M ΔTE3-5656

S Bloodworth intersects

402 Wheeler Joyce O Mrs ◎ ΔTE2-1201
408 Hinshaw Lona M ◎ ΔTE2-7445
Luther Jas A ΔTE2-7553
411 Murray O Roy ΔTE4-3911
412 Denning Thos B ΔTE4-3578
415 Davis Geo ΔTE3-9014
416 Langdon Ruth Mrs ◎ ΔTE2-5914

S East intersects

506 Walters Luther E
508 Moore Mack
512 Reid Jas P jr ◎ ΔTE2-5046
514 Skurry Joseph
Skurry Lillian M Mrs baby sitter
514½ Moore Cecil R ΔTE3-5067
519 City Cemetery
520 Bagwell Ira M Mrs ◎ ΔTE2-9673
522 Gates Chas S Rev
Gospel Tabernacle
524 Vacant
528 Jackson Norwood
536 Lloyd Hattie Mrs ◎ ΔTE2-1346
540 Vacant
543 Kelly Wm M ◎ ΔTE3-3493

Monie la begins

545 King Vernie ◎ ΔTE4-3702
547 Larose Eug
548 Jeffery's Tessie D Mrs ◎ ΔTE2-8943
549 Vacant
554 Langdon Wade
Williams Geo W ΔTE2-1477
558 Guy Sam L 2-1314
566 BarberCollett C ΔTE2-9512
567 Thompson A A Sch ΔTE2-6711

S Swain intersects

18

602 Hargett & Swain Grocery ΔTE4-1020
603 Davis Randolph
604 Jones Willie R
604½ Brooks Chas S
605 McClamroch B F Tile Co Inc ΔTE2-5721
608 Vacant
612 Batwell Floyd L ΔTE2-0659
613 Prince Carl J ΔTE4-2475
614 Ray Jas L ΔTE4-3156
615 Hicks Dorothy M Mrs ◎ ΔTE2-3509
619 Vacant
619½ Vacant

S Haywood intersects

627 Johnson David R ΔTE3-2794

Powell av begins

702 Lee Alice P ΔTE3-5373
703 Ward Bessie C Mrs ◎ ΔTE4-4775
704 Carroll Lillie C Mrs
704½ Ford Retha Mrs
705 Young Mary W Mrs ΔTE3-55455
705½ Harvin Lillie
708 Petrides Gus ◎ ΔTE4-8171
709 Thorpe Robt T ΔTE3-8536
711 Morgan Edw H ΔTE4-0162
710 Love Wm ◎
711½ Peebles Charley
712 Brewers Grocery
714 Schneider Edw B ΔTE2-5696

Spence intersects

715 Curtis Ollon R
716 Marcom Belvin ΔTE3-0887
717 Lane Major ◎ ΔTE3-7689
718 Ray Thurman G ΔTE4-5910
Lee Jas M
720 Denning's Gro
Denning John W ΔTE2-1012
721 Pope Mark L ◎ ΔTE4-4070

Camden intersects

800 Sanders Geo L ◎ ΔTE3-3180
801 Jones Thos ΔTE4-0648
801½ Dempsey Lizzie H Mrs ΔTE4-1710
805 Vacant
809 Miller Wm M ◎ ΔTE2-7606
813 Holt Ardo C mason contr ΔTE3-5128

Bladen begins

815 Woods Caroline Mrs ◎
819 Freeman Edwin M ◎ ΔTE3-9236

RAWLS MOTOR CO. INC
DE SOTO AND PLYMOUTH
BEST PLACE TO BUY NEW AND USED CARS
Sales TEmple 2-4345
DIAL Service TEmple 2-4141

Gregory-Poole Equipment Company
CATERPILLAR
Home Office 4801 Hillsboro St., P.O. Box 469 Phone TE 4-3447
Diesel Tractors — Motor Graders — Diesel Engines — Earth Moving Equipment

LOUISBURG RD—Contd
1732 Storr Sls Co Inc ofc sups ΔTE2-5672 & ΔTE4-1610
1733 M&M Trailer Pk ΔTE4-9873
Johnson Walter R ΔTE4-4518
M&M Serv Sta ΔTE4-4042
1734 Power Brake Co Inc ΔTE4-1315
1802 Ray's Sinclair serv sta ΔTE4-9383
1817 Fairfield Mtr Court ΔTE4-0717
Cyrus Lewis G ΔTE4-0717
1816 Alamo Plaza Hotel Cts ΔTE4-3438
Proescher's Drive-Interia restr ΔTE2-3169
2220 Wyatt Job P & Sons Co agrl impts ΔTE2-2831
NYS overpass
— Colonial Stores Inc (whse) ΔTE4-3411
2300 Caro Stge & Distributing Co ΔTE4-4139
Hobby's Transfer & Stge Co Inc ΔTE4-0361
Pilot Brokerage Co Inc foods
Overnite Trans Co ΔTE4-6455
cor Wachovia Bank & Trust Co (N Blvd ofc) ΔTE2-0557
Hodge ends
cor Security Natl Bank (Farmers Mkt Br) ΔTE3-3676
Crabtree Creek crosses

14

LOVE'S ALLEY—From 306 S Bloodworth west and south
308 Hedgepeth Chavis
312 Bledsoe Pattie H Mrs
314 Moore Nora
316 Dickens John E
319 Lloyd Lee
319½ Patterson Pete
320 King Mabel W Mrs ΔTE3-7068
321 Batchler Sallie Mrs
E Davie intersects

42

LUMPKIN—From 1700 Poole rd south, 1 east of city limits
100 Moody Thos A ◎ ΔTE2-1684
104 Hobby C Thos jr ◎ ΔTE3-0000
108 Fogleman Wm C ◎ ΔTE6018
112 Parrish Jas S ◎
116 Coleman Walter D ◎ ΔTE4-2870
Dallas begins

43

LUTZ—From Leonard north, 1 west of Dixie trail
1305 Roberts Wm M ◎ ΔTE3-9368
1312 Nolstad Arnold R ◎ ΔTE4-2661
1315 Roberts Jas D ◎ ΔTE3-1843
1318 Wagoner Fred H ◎ ΔTE4-2479
1323 James Herman B ◎ ΔTE4-1585
Churchill rd intersects
1407 Robinson Cowin C ◎ ΔTE3-9925
1419 Hyatt Geo jr ◎ ΔTE3-9541
1433 Kennemur Ashley R ◎ ΔTE2-1972

Lewis Farm rd intersects
1501 Wheless Mark H ◎ ΔTE2-8053
1509 White Raymond C ◎ ΔTE3-5424
1514 Person Lee H ◎ ΔTE4-2205
1515 Amundson Rod ◎ ΔTE3-7491

39

LYON—From 2300 Grant av north and west
1401 Irvin Chas E ΔTE3-1452
1403 Johnson Jos E ΔTE3-9537
1405 Clements Theo R ΔTE4-6867
1412 Ham Zeb V ◎ ΔTE3-4185
1418 Farinholt Chas R ◎ ΔTE4-5131
2300 Smith Roy J
2301 Haywood Marshall deL jr ΔTE3-7683
2302 Gill Thos B ΔTE4-2126
2303 Porter Chas W ΔTE4-2393
2304 Vacant
2305 Burns F Kent ΔTE3-8539
2306 Soden John V ΔTE2-1231
Soden Leila B Mrs nurse
2307 Ohmer Helen T Mrs ◎ ΔTE3-8872
2308 Marvin Oscar M jr ΔTE4-3397
2309 Smith J Haywood ΔTE2-3531
2310 Pyrtle Armor R ΔTE4-5742
2311 No Return
2312 Vacant
2313 Wheless Chas H ΔTE3-0804
2314 Sutherland Mary C ΔTE2-4508
2315 No Return
2316 Lancaster John M ΔTE3-6604
2317 Kimbrell Jay A ΔTE4-8662
2318 Ferrell J Rudolph ◎ ΔTE4-2831
2319 Cannon Bernard C jr ΔTE4-8090
2320 Stevens Everett E ◎ ΔTE4-1405
2321 No Return
2322 Cooper Geo M ΔTE3-8093
2323 Williams Woodburn ΔTE4-1005
2324 Carver Bobby E ΔTE3-6197
2325 Gustafson Chas E ΔTE2-9638
2326 Walker Patk N ΔTE2-5419
2327 Engel Peter P ΔTE4-1365
2329 Caldwell Geo C ◎ ΔTE3-8813
2330 Kenerson Vertner S ΔTE3-7054
2331 Hardy Jesse E ΔTE2-5650
2333 Adams David H ◎ ΔTE2-5648
2335 Early W Marshall ◎ ΔTE4-2812
2336 Dunn David H ◎ ΔTE3-0255
2337 Baugh Roy L ◎ ΔTE2-2977
2338 Roach Wm M ◎ ΔTE2-1862
2340 Lamson Herbert jr ◎ ΔTE3-4920
2342 Flowers Enoch D jr ◎ ΔTE3-0926
Hathaway rd ends
Beaver Dam Creek crosses

32

MADISON ROAD—From Glascock south, 1 east of North State

55

MAIDEN LANE—From 2100 Hillsboro north
2 Lightfoot F Jean ◎ ΔTE3-1167
Lightfoot's Antiques ΔTE3-1167
3 Barnes Albert S Rev ◎ ΔTE2-7629

W. T. GRANT COMPANY
4 STORES-IN-1
1. Fashions 2. Drygoods
3. Home-Hardware 4. Variety
Use Credit Coupons Like Cash
Credit Office Tel. TEmple 3-6743
Proven Best Buys
210 FAYETTEVILLE ST.
TEL. TEmple 3-4641

309 Fayetteville St. Registered Jewelers American Gem Society Tel. TEmple 2-8784

MARTIN ST 1957

SOUTHERN BUILDERS & SUPPLIERS INC.
COMPLETE LINE OF BUILDERS SUPPLIES
RETAIL LUMBER YARD
622 Downtown Blvd. Phone TEmple 3-7529

MARTIN E—Contd
322 King Berry E ◎ ΔTE4-5304
322½ King Sarah H Mrs
323 No Return
324 Vacant
326 Martin St Food Store gros ΔTE4-9110
327 Fowler Sam T
328 Charlie's Place restr ΔTE4-9828
332 Robbins Leon T barber
334 Wilders Inc auto parts ΔTE4-3352

S Bloodworth intersects

400 Civella Beauty College ΔTE4-8023
403 House Delsie H ΔTE4-7663
405 Vacant
406 Kirk Wm T
406½ Tant Joe T
408 Vacant
410 Flower Box The (florist) ΔTE3-5190
412 Wilson Floyd
412½ King Paul J ΔTE3-6258
414 Johnson Leslie ΔTE2-6512
415 Central Serv Sta ΔTE2-9473
Mac's Garage reprs ΔTE2-8128
416 Vacant

S East intersects

500 Lee's Cash Gro ΔTE4-9243
504 Bellamy Jesse
507 McDowell Robt W phys ΔTE2-5389
508 Lewis Jack L
509 Morgan Etta M
510 Hunter B Eddie ΔTE3-7148
512 Jones Savannah Mrs
514 McCoy Fred ◎ ΔTE4-5588
516 McCullers Clennie ΔTE3-8601
517 Fowler Henry ΔTE3-2680
518 Carolinian The newspaper ΔTE4-5558
519 Vacant
520 Byrd Charlie
Byrd Janie M Mrs baby sitter
521 Vacant
522 Perry Peter C
522½ Vacant
523 Vacant
525 O'Neil Robt C ΔTE5-3519
526 Mims Charlie
527 Parker Elmon
529 Mitchell Lena G ◎ ΔTE2-0053
530 Nobling Coley T
Nobling Mary S Mrs baby sitter
531 Carroll Myrtle
533 Hawkins Will C
534-36 No Return
537 Pulley David C
538 Norris Victor ΔTE3-4720
539 Vacant
542 Liles Pearl T Mrs ◎ ΔTE2-1081
545 Narron Jas A
546 Hollifield Roy F ◎ ΔTE3-4030
547 Walker Mattie
548 Wall Viola Mrs ◎ baby sitter ΔTE3-7366
549 Keglers Anna Mrs mus tchr
550 Rhodes Luther
550½ Vacant
553 Poole Eug
555 Sutton Geo W ΔTE3-5259
556 Vacant
557 Hicks Wm T ΔTE4-7569
558 Branch D B ◎ ΔTE2-6553
559 Smith John A ◎ ΔTE3-2315

18

S Swain intersects

601 Caudle's H M Gro
602 Salvation Army The (side ent)
603 Caudle Pearl F Mrs ◎ ΔTE4-5109
604 Moore Melvin D
605 Allen James L ΔTE4-0287
606 O'Neal James T ΔTE2-2006
608 Brown Hames H ◎ ΔTE3-9007
609 Sanders Kato
610 Beck Nola T Mrs ΔTE4-8865
611 McLeod Ella B Mrs ΔTE4-7748
613 Williams Cora L ΔTE4-5191
615 Griffis Haywood W ◎ ΔTE2-1934

S Haywood intersects

700 Jehovah's Witnesses Kingdom Hall
701 Griffis Food Store
702 Wise Soda Shop confrs ΔTE2-9197
703 Watson Lillie M Mrs ◎ ΔTE2-4209
704 High Barber Shop ΔTE4-9735
705 High Morris
Mintz Minnie H Mrs ΔTE2-0865
706 McLean Clarence ΔTE3-7354
707 Pearce Esther Mrs ◎ ΔTE2-6836
708 Hunter Bros gros ΔTE2-9393
709 Currie Annie H Mrs ◎ ΔTE2-5474
710 Hunter Lucy J Mrs ◎ ΔTE3-6204
712 Martin Street Cleaners
Morgan Ordell F Mrs ΔTE3-8269
Rand Tiney C Mrs
Allen Anna P Mrs
Quick Rosa
Frierson Amanda H Mrs
Alston Miranda Mrs
712½ Mitchell Beulah L Mrs ΔTE3-7406
713 Mickey's Beauty Salon ΔTE2-3781
Williams R E Elec Serv contrs ΔTE2-3781
713½ McNeil Ada Mrs ◎
714 Haywood Fletcher P ◎ ΔTE2-0764
715 Jones Eddie ◎ ΔTE3-5194

Spence ends

716 Cagle Connie L ◎ ΔTE2-6583
717 Mitchell Presley G ◎ ΔTE2-4962
719-21 Williams I C Gro Store ΔTE2-3106
720 Revis Burlie C ◎ ΔTE3-1854
722 Judkins Henry H ◎ ΔTE3-5860
723 Macon's Barber Shop ΔTE4-9793
724 Redic Murphy Y
725 Maple Temple Christian Ch

Camden intersects

801 Civella Beauty Shop ΔTE2-9379
rear Martin Jesse J
802 Laws Carrie M Mrs ◎ ΔTE2-9515

RALEIGH SAVINGS & LOAN ASSOCIATION
Raleigh's Oldest Financial Institution
HOME FINANCING — INSURED SAVINGS

CAROLINA HARDWARE COMPANY
INCORPORATED
Jobbers of General Hardware and Builders' Supplies
Dial TEmple 2-0531 233-235 South Wilmington St.

PANTOPS (Caraleigh)–Contd
Summit av intersects

4

PARHAM—From 210 E Martin south to Pullen
312 Vacant
318-20 Strohmeyer Jacob H (rear ent)
Pullen intersects

23

PARHAM'S ALLEY—From Grimes al
8 Brown Adell H Mrs
10 Wynn Estelle M Mrs
12 Broadway Craig ΔTE4-6014
14 Jackson Richd J ◎ ΔTE3-1319
16 Powell Lillian P Mrs ΔTE2-4867
N Salisbury intersects

22

PARK (Lincoln Park)—From New Bern av south, 2 east of the junction of Poole rd
Cross begins
10 Dendy Jas ◎ ΔTE3-4435
13 MtCalvary Holiness Ch
14 Smellings Isaac ΔTE2-1204
Poole rd intersects

57

PARK AVENUE—From 1400 Hillsboro southwest
103 **Apartments**
1 Haley Robt L ΔTE3-8446
2 Blanche Wm D ΔTE2-5394
3 Vacant
4 Diano Danl A
5 Willis Sallie M
Street continued
105 Meek Wm ΔTE4-9404
108 Kauffman Harrison ◎ ΔTE2-4529
109 Stadler Thos R ΔTE2-5888
109½ Mims Mayme Mrs
114 **Apartments**
1 Tyndall Myrtle Mrs ΔTE2-7323
2 Gall Ronald A
3 Crocker Virginia E ΔTE4-1587
4 Tokeshi Wm
5 Sides C David jr ΔTE4-0581
6 Howard Thos C ΔTE2-8159
7 Smith Gordon L
Street continued
115 Moore Jas B ◎ ΔTE3-1825
Rodwell Clements A ◎ ΔTE2-5150
115½ Davis Carmer L jr
117 Vacant
117½ Blackwell Coleman D ◎ ΔTE4-3495
119 Price Brooks ◎ ΔTE2-6390
120 Williams Mary G Mrs ◎ ΔTE2-8456
121 Austin Hallie J Mrs ◎ ΔTE3-2395
122 Barber Sallie M Mrs ΔTE3-9589
123 Perry Henry J pntr ΔTE2-5886
123½ Satterfield Lynwood G
Jackson intersects
201 Goodno Lillian S Mrs ΔTE2-4538
N C Tree Co tree surg ΔTE3-5221
Brickhouse Wm H ΔTE3-5221
Street continued
201½ Gladwell Robt T ΔTE2-2721
Smith Lois A ΔTE2-6545
204 **Apartments**
1-2-3 Flint Eliz E Mrs ΔTE2-6769
4 Moss Robt V
5 Raby Jas
6 Brown David C ΔTE4-7757
Street continued
207 **Apartments**
(A) Helbling Willy
(B) Matthews Barbara J ΔTE3-3274
(C) Vacant
(D) Vacant
Street continued
210 Safran Steph ◎ ΔTE4-1308
211 Branson Bobby W
Underwood Lewis W ΔTE4-8919
212 Sutton Lawrence H ◎ ΔTE3-0545
Sutton Louise Mrs beauty shop
213 Sitner Louis ΔTE2-8230
Griffin Edwin L ◎ ΔTE2-7979
214 Siler Wm D ◎
215 Voster Sidney F
215½ Barker Jeter ◎ ΔTE4-2508
216 Harrison Robt T ΔTE4-4285
216½ Clayton Bennie E ΔTE3-4987
218 Watkins Geo T ΔTE2-7405
218½ Hoskins Joe ΔTE2-7379
219 **Apartments**
(A) Webb Alton B jr ΔTE4-6542
(B) Montgomery Paul R ΔTE3-6483
(C) Sims Jos I ΔTE4-9664
(D) Cox Wm A ΔTE4-7825
Ashe pl ends
222 Arnold Herbert M jr ΔTE2-4575
Fowler Sam
rear Faircloth Betty J Mrs
Cox av ends
301 Baker Darnell B
302 Morgan Ferrell
303 Vining Lois E ΔTE2-1535
SAL (no crossing)
403 Jones Elmer E ◎ ΔTE3-3770
405 House Thos E
408 City Parks & Recreation Dept ΔTE4-7391
411 Vacant
417 Mann Laura E Mrs

51

PARK DRIVE (Cameron Park)—From 512 StMary's west, 1 north of Calvin rd
1204 Lail Otis R ΔTE3-2615
1206 Hornbuckle John Y ◎ ΔTE2-3522
1208 Ross Renette V ◎ ΔTE4-1503
1210 Jennette Louise B Mrs ◎ ΔTE2-2773
E Park dr ends
1300 Chesshire Godfrey jr ΔTE3-4391
1304 G y Ora S Mrs ΔTE3-6702
W Park dr intersects
1400 Moss Lucille Mrs ΔTE4-4003
1402 Holliday Jos Q ◎ ΔTE4-8379
1403 Spruill Elmer H ◎ ΔTE2-1091
1414 Savage Lela V ΔTE2-1552
1416 Hampton Wm W ◎ ΔTE3-1913
1417 Liles Matthew B ◎ ΔTE2-2820
1418 Ott Homer H ◎ ΔTE2-0040

J. F. WILLIS SHEET METAL WORKS
HEATING—ROOFING—AIR CONDITIONING
Free Estimates Furnished
7 W. Peace St. Phones TEmple 2-6921 and TEmple 2-2800

Brock Office Supply Co.
"QUALITY PLUS SERVICE"
305 W. Martin St.
Phones TEmple 3-6235 TEmple 3-6879

PERSON N—Contd
529 Ferguson's Beauty Shop
ΔTE2-6303
Roberts David S
530 Barbee Stella K Mrs ◎
ΔTE3-3508
531 Vacant
E Peace intersects
538-46 Vacant
549 Watkins Tourist Home
Watkins Jas I ◎ ΔTE2-4023
Antique Corner
Solanick Andrew L
551 Vurnakes Harriett G Mrs ◎
ΔTE2-8680
553 Wiggins Clyde G ΔTE3-6755
Bailey Robt E
565 Denmark Leonita ◎ artist
567 Todd Murray A ◎ real est
ΔTE2-4551
Barbour Oma S Mrs ΔTE2-8623
Mosheim Joe D ΔTE4-9475
567½ Hobby's Shoe Shop repr
569 Murray's Sls & Serv motorcycles
ΔTE2-4551
571 Martin's Esso Serv Sta
ΔTE2-9353
North Boundary begins
600 Perry Mobil Serv Sta ΔTE3-7619
606 Hood-Model Dry Cln (plant)
ΔTE2-2862
608 Atkins Robt L barber
610 Person St Restr ΔTE2-5734
612 Tuttle Appliance Co ΔTE4-8978
616 Young Co The hdw ΔTE3-5660
618 Krispy Kreme Doughnut
ΔTE3-1438
620 Person St Pharm ΔTE2-6432
34
Pace intersects
701 Garner's Esso Sta ΔTE2-9125
702 Person St Variety Store
ΔTE2-6825
704 First Citizens Bank & Trust Co
(br) ΔTE2-9800
705 Brannan's Grill restr ΔTE4-9359
705½ Vacant
706 Vacant
707 Person St Launderette
ΔTE3-0591
708 Vacant
709 Carolina Clns (br)
Townes Richd S
Nite-N-Day Fruit Stand
Street continued
711 Mishue Burwell M
Hobgood Wm L ΔTE4-4892
713 Crafts & Hobbies ΔTE2-9772
Burns Ceramics ΔTE2-9772
715 US PO (Mordecai Sta)
ΔTE2-8502
717 Duncan Ruth E
718 Piggly Wiggly Stores (br) gros
719 Daniels Arth F
E Franklin intersects
800 A&P Food Store (br) gros
ΔTE3-5920
803 Gallant Sallie J Mrs ◎
ΔTE2-6302
807 Mayberry Hassell G
Marcus Nathan ΔTE2-3933
Watkins Jas E ΔTE2-1272
Amsbury Gene H ΔTE2-3219
Street continued
809 Potter Jas S Rev ΔTE4-5339
811 Hill Landon ◎ ΔTE2-7234
812 Martin Hattie F Mrs ◎
ΔTE2-2322
Wake Forest rd begins
Pine ends

36

PERSON N EXTENDED—From Poplar north, 1 east of Blount
1011 Ashburn Kenneth ◎ ΔTE2-6397
1113 Smith Henry E ΔTE3-8116
1115 Bush Harold H
1117 Canady Otis J ◎ ΔTE3-0814
1117½ Stoudemire Jack E
1119 Rosser Harland A ◎ ΔTE3-9390
1129 Conyers Norman E ◎ ΔTE2-6656
1131 Viverette Glen G ◎ ΔTE4-0551
1214 Brantley Roy G ◎ ΔTE3-6441
1216 Johnson Zenda S ◎ ΔTE3-8530
1218 Griffin Edw W ◎ ΔTE2-0014
1222 Munns Walter B ◎ ΔTE3-8494
1226 Oglesby Thos B ◎ ΔTE3-2016
1228 Brown Ervin L jr ◎ ΔTE4-4119
1230 White Oscar H ◎ ΔTE3-9008
1232 Barbour Junior
1234 Johnson Harvey D ◎ ΔTE3-7180
1236 Holder Jack E ◎ ΔTE4-7781
1238 Frazier Thos E ◎ ΔTE4-5612
1240 Blalock Milton C ◎ ΔTE4-5665

16

PERSON S—From 300 New Bern av south to Hoke
1 Blackmon Hardin G ΔTE3-8033
1½ Vacant
3 Hendricks Neppie V Mrs furn rms ΔTE2-8455
5 Smith Lettice W Mrs ΔTE3-3553
7 Vacant
9 Miller Arlie H
11 Catlett Elmore ΔTE4-1054
cor Raleigh Pub Sch Annex (whse)
E Morgan intersects
110 Poole B R
114 Reynolds I Mae ◎ ΔTE2-1273
118 Tabernacle Bapt Ch (business ofc) ΔTE2-2257-ΔTE3-0812
E Hargett intersects
cor Baptist Grove Park
205 Killo Exterminating Co
ΔTE2-3750
211 Holy Trinity Greek Orthodox Ch
ΔTE3-1755
215 Salvation Army The ΔTE2-6043
219 Carr Dewey ΔTE4-5416
Carr Jas D ΔTE4-5416
227 Bradley's Crown Serv Sta
ΔTE4-5727
4
E Martin intersects
301-05 Ennis Gulf Serv ΔTE4-0602
306 Aldridge & Pou Oil Co
ΔTE2-2247

CAPITAL ICE & COAL CO., Inc.
COAL Heat
FUEL OIL
DIAL TEmple 2-5589
ICE SOLD

CAROLINA REALTY CO.
SALES — INSURANCE — MORTGAGE LOANS
308 Security Bank Bldg. Dial TEmple 2-1846

PERSON S—Contd

308 Vacant
309 Perry Josephine C Mrs ΔTE4-5363
Harris Chas
Henry John H
310 Mishue Bunyon M
Rhodes Herman D
312 Jackson Used Cars
316 Vacant
317 Yates Amoco Serv ΔTE4-0511
318 Hardeson Auto Sls ΔTE3-0555
322 Hagen Barney ◎ piano tuner ΔTE2-9674
325-27 Yates Auto Serv Inc autos ΔTE2-8379

E Davie intersects

407 Vacant
409 Mebane Fannie B Mrs ◎ ΔTE2-5793
415 Bryan-Winfree Auto Serv ΔTE2-6476
417 Vass Rufus S ◎ phys ΔTE2-4049
418 Jet Car Wash (rear ent)
422 Alston Ethel P Mrs ◎ drsmkr ΔTE2-5384
424 Moore Wm H shoe repr ΔTE2-9244
425 Ivey Alton
426 Dixie Dry Clns & Lndry (br)
429 Yarborough Willis ΔTE3-6184
431 Harris Walter trucker ΔTE3-6774
433 Sullivan's Gro ΔTE3-3492

E Cabarrus intersects

503 Gethsemani Seventh-day Adventist Ch
507 Myers Wm A ΔTE2-2244
Myers Lula D Mrs drsmkr
508 Vacant
509 Watts Mattie ◎ ΔTE2-5720
510 Thomas Jas E phys ΔTE4-3719
513 Spencer Sadie H Mrs ΔTE2-2098
514 Hawkins Bertha W Mrs ◎ ΔTE3-6861
516 Perry Nelson L phys ΔTE2-7034
517 Watson Nina A Mrs ΔTE4-9466
518 Thornton Benj jr ΔTE2-3954
520 Williams Otha
521 Reaves Sallie F Mrs ◎ ΔTE3-3926
522 Jackson Willie F
524 Rogers Marvin K ΔTE3-0304
525 Bridges Geo R ◎ wood ΔTE2-4280
526 Vance Alphonso ΔTE3-1597
527 Blake Jos ◎ gro ΔTE3-7913

E Lenoir intersects

604 Montague Mattie
610 Donaldson Cornelius

10

E South intersects

706 Allen Adam ΔTE3-4014
707 Broddie Dora S Mrs ◎ ΔTE3-2876
709 Oakley Henry
711 Quick Marvin ΔTE3-8466
713 Leach Wilbert P
721 Goldston Randolph ΔTE4-2650
723 Barrett Wm C ◎
White Ola M Mrs hairdresser
725 Rice Addie Mrs
727 Rogers Otis ΔTE3-9167
729 Lawrence Willie M

E Worth intersects

801 Jacobs Frank ΔTE3-9760
802 Brooks Oscar ◎ ΔTE3-2327
803 Smith Mack ΔTE3-6263
804 Sturdivant Henry pntr ΔTE4-5764
805 Hudson Albert jr ΔTE4-5445
806 Shire Lillie B Mrs ◎ ΔTE3-57[illegible]
807 Banks Badger
809 Hudson Edw ΔTE3-8132
810 Bell Salina M ΔTE4-9060
811 Wilder Wm H ◎ ΔTE3-5154
812 Jones Arth A ◎ ΔTE2-2219
Jones Eliz Mrs beauty shop
816 Brodie Juanita ΔTE4-6570
818 Cotten Elbert ΔTE4-4849

Smithfield intersects

904 Cooley Edw
905 Lassiter Leonard L jr ◎ ΔTE3-5556
906 King Annie M ΔTE2-0715
908 McCormick Chas M ΔTE3-3614
910 Gill Worth B ◎
913 Cox Otho P ΔTE2-5248
915 Howell Robt J ◎ ΔTE2-0854
916 Gill Fannie L Mrs ◎ ΔTE2-0811

8

Bledsoe av intersects

1001 Mask Joda D ◎ ΔTE3-9122
1002 Hunter Omelious L ◎ ΔTE2-2595
1003 Powell Robt A jr ◎ ΔTE2-6915
1004 Queen's Beauty Shop ΔTE2-4252
Hall Isaiah
1005 Toole Hattie N Mrs ◎ ΔTE2-6947
1006 Nunn Chas ◎ ΔTE3-9162
1007 Campbell Wm A ΔTE3-2475
1008 High Harold E ◎ ΔTE4-5772
1010 Stewart Willis S ◎
1011 Washington Fredk D ◎ ΔTE2-7674
1012 Robertson Wm A ◎ ΔTE3-5598
1013 Jones John W Rev ΔTE2-1071
1014 Brown A Eug ◎ ΔTE2-0075
1015 Young Linwood J ◎ ΔTE2-2758
1016 Tucker Ada N Mrs ◎ ΔTE3-6478
1017 Byrd Ronniemus
1019 Young Mabel

Lee intersects

1101 McAdams Ernest F ◎ ΔTE4-1383
1102 Barrett Benj J ◎ ΔTE3-9930
1103 Haywood Laura Mrs ◎ ΔTE2-3668
1104 Clinding Lycoe ΔTE3-2695
1104½ Moore Blanche L Mrs ΔTE3-0511
1105 Perry Nelson L ◎ ΔTE2-8413
1106 Smith Pattie M Mrs ◎ ΔTE2-5782
1108 Wall Hettie ΔTE3-2470
1109 Hall Amanda K Mrs ◎ ΔTE2-1584
1110 Lucas Chas ◎ ΔTE3-9153
1111 Greene Wm L ◎ ΔTE3-8053
1112 Holloway Eliza A Mrs ◎ ΔTE2-0814
1113 Mintz Arth L ΔTE4-7633
1115 Vacant
1117 Shearin Cad jr ◎ ΔTE3-7172
Shearin Lillie F Mrs furn rms

Bragg intersects

1201 Massenburg Willie H ◎ ΔTE3-7543

Auto Finance Company
A HOME COMPANY FOR HOME FOLKS
420 S. McDowell St. Tel. TEmple 3-3844

MEREDITH COLLEGE
A Standard College for Women
RALEIGH, N.C. DIAL 3-6461

MARTIN E—Contd
Commercial Bldg The—Contd
707-08ΔAnderson-Clayton & Co cotton
709-11ΔHosp Care Assn Inc The ins
712ΔBrinks Inc armored car serv
713-15ΔNew York Underwriters Ins Co
716-18ΔCarter R Clyde acct
717ΔInternatl News Serv
719ΔGinn & Co publrs
800-07ΔSteele R L & Co accts
808 Great Am Ins Co (overflow ofc)
809-11ΔFidelity Mut Life Ins Co
ΔHunter Rufus A ins
ΔHorton Otis R ins
812-19ΔRain & Hail Ins Bur
ΔAetna Ins Co (hail dept)
ΔIns Co of North Am
ΔSpringfield Fire & Marine Ins Co
813ΔMorgan A B Agcy ins
Travelers Ins Co
815-19ΔAetna Ins Co (fire dept)
World Fire & Marine Ins Co
ΔLearoyd Robt W ins
Std Ins Co of NY
Piedmont Undrwrtrs of the Std Ins Co of NY
901-12ΔGreat Am Group of Ins Co's
ΔAm Alliance Ins Co of NY
Mass Fire & Marine Ins Co of Boston Mass
Detroit Fire & Marine Ins Co
Am Natl Ins Co
ΔGreat Am Ins Co
907-08ΔGreat Am Ins Co (spl agts' ofc)
913-14 Great Am Ins Co (stge)
913-19 NC Fire Ins Rating Bur (ofcs and div)
916-18ΔGreat Am Indemnity Co (claim dept)
10thflΔNC Fire Ins Rating Bur

Street continued

15ΔGilbert's Paint Hq
17ΔPoole E R Mus Co
ΔPoole Prntg & Engr Co
19ΔCarter's Inc furn

Wilmington intersects

105ΔHilker Bros tailors cln and furriers
107ΔPic 'N' Eat Luncheonette No 1
106 Rhodes Inc (side)
108-10ΔQuinn R E & Co furn
109ΔCarolina Hdw Co (serv dept)
111ΔKoonce J S Furn Co
111½ΔParker Bros & Co cotton brokers
ΔRaleigh Sch of Commerce
ΔParker's Bonded Whse (ofc)
112ΔStevens Hdw & Paint Co
2dflΔAtlantic Constn Co
ΔStevens Bldg Co contrs
ΔStevens Allen T real est
113ΔO K Clothing Co
114ΔMaytag Sls & Serv of Raleigh hsehold appls
115ΔHorton Outlet Store genl mdse
117-19ΔSpivey Stores Inc dept store
118ΔRaleigh Ofc Sup Co
120-22ΔWake Feed Co whol gros
121-23ΔCooper W E Furn Co
122½ΔCapudine Chemical Co medicine mfrs
124ΔKimbrell's of Raleigh NC Inc furn
125 Vacant
126ΔCastleberry-Hodge Hdw Co
127ΔWake Shoe Store
128ΔSandin C P & Co Inc furn
129ΔSecurity Mkt gros
130ΔYoung Saml M hdw
130½ΔSilver's Salvage used clo
131-33ΔDaily Food Store gros
132ΔRaleigh Hatcheries Inc
135ΔCity Drug Store

Blount intersects

necor Bapt Grove Park
200 Vacant
206 Hodge Hdw Co
208-10ΔNatl Pure Fd Mkt Inc gros

Parham begins

214-16 **City Market**
ΔCity Mkt (supts ofc)
Hicks Clarence P meats
ΔRoberts Ruth S Mrs prod
Price Percy P prod
Yearby Lillian S Mrs prod
Strickland Roxie S Mrs prod
Price Nolie W Mrs prod
Perry Jas W prod
ΔPerry DeWitt prod

Blake begins

220ΔAmerican Cafe
220½ King R Glenn furn rms
222ΔRoberts-Lewis Food Store gros
224ΔSeligson Herbert real est
Johnson Chas W barber
ΔSeligson Paul lwyr
ΔSeligson Stanley L lwyr
ΔTaylor Radio & Elec Co reprs
224½ Martin St Billiard Parlor
Swain's Barber Shop
228 Driver's Esso Serv

16

S Pearson intersects

301ΔOpen Air Mkt
303 ——
306 Holmes Frank T
307ΔKelly's Auto Sls used cars
307½ Allen Roma
309ΔStallings Edw L ◎
310 Cummings Bobby
312ΔAdams Julia F Mrs ◎
313ΔRoss Arth W jr
314ΔMishue Dale
315ΔO'Briant Henry H ◎
317ΔBogasse Prntg Co
318 Pittman Chas R
ΔPrice Harold B
319ΔNewton Alma D Mrs ◎
320ΔDean Danl
321 Matthews Shoe Serv
Matthews Jos L
321½ Allen Harry B
322ΔKing Berrie E ◎
322½ Arnold Eddie C
323ΔWiggins Lawrence D
325ΔUpchurch Jos H ◎
327ΔPendergraft Lenora W Mrs
328ΔMartin St Food Store
332 Robbins Leon T barber
334ΔFloyd's Grill

S Bloodworth intersects

400 Vacant
403 Brown Earl
405ΔElite Dry Clns
406ΔEnnis Esther Mrs
408ΔCherry Marshall
410 Mack Thos
412ΔBoling Robt
412½ Johnson Wm
414ΔJohnson Leslie
415ΔCentral Serv Sta
ΔParker Trans Co
416 Mann Jas H gro

S East intersects

500ΔLee's Cash Gro
504 Lee Annie Mrs
507ΔMitchell Jack shoe reprs
508 Lewis Jack L
509ΔMorgan Etta Mrs
510ΔHunter E Buster
512 McLeod Ella Mrs
514ΔMcCoy Fred ◎
516ΔMcCullers Clennie Mrs
517ΔFowler M F
518ΔBaker Doll Mrs
519ΔO'Neil Robt C
520ΔLove Isabelle Mrs
522 Perry Peter C
522½ΔSlawson Albert
523ΔCofield Jos O ◎
525ΔParrish Johnny C
526 Baker Tommie Mrs
527ΔParrish Berlon H hauling
529ΔMitchell John H ◎
530ΔWomble Marie E
531ΔPoole Alonzo H
533ΔTessener Emily Mrs ◎
533½ Vacant
534ΔCurtis Stanley G
536ΔNance Evander T
537ΔParrish Clyde W
538ΔMitchell Walter G ◎
ΔBishop Chas F
539ΔParrish Clyde W ◎
542ΔLiles Pearl T Mrs ◎
545ΔLingerfelt Wm M
546ΔHollifield Roy F ◎

JAMES T GREEN

MERRIMAN MOTORS, Inc.
Distributors — Sales and Service
116-128 E. MORGAN ST. DIAL 8842

BERNARD--Contd
2347ΔPendergraft Dwight O
2348ΔDoughty Jos W
2349ΔPearce Jas D
2350 Under Constn
2351ΔMedlin Roy L
ΔPerry Elmer W
2355 Under Constn
2357ΔBrigman Ross F
2359ΔTerry Edw M
2361 Under Constn
2363 Mittens Roger
2365ΔCarnatzer Jas A

42

BERTIE DRIVE (Longview Gardens)—From 1900 New Bern av north to Milburnie rd, 1 east of E Edenton
112ΔFulghum Ernest L ◎
114ΔGodwin J Otha ◎ elec contr
121ΔHunter Fred R ◎
125ΔCopeland Elbert T ◎
129ΔMcDonald Willard P ◎
Colleton rd intersects
200ΔWall Robt L ◎
Wall Garry L mason contr
205ΔBurt Harold B ◎
207ΔHarper Wm H ◎
209ΔPearce Ernest T ◎
211ΔWood M Phillip ◎
King Chas rd intersects
Surrey rd ends
Locke la ends
Derby dr ends
Stevens rd ends
Milburnie rd intersects

27

BICKETT BLVD—From Hanover southwest and south to Faison pl (200-500), also northwest to Whitaker Mill rd, 1 northwest to NSRy
201ΔRoanoke Park Gro
205 Carolina Appliance Distrs Inc (whse)
Church of Jesus Crist
207ΔHayes-Barton Washerette
208ΔCowan Frank S ◎
Cowan Printing Shop
209ΔJeffreys Henry B ◎
Greenwood begins
Cherokee dr begins
N Dawson ends
Fairview rd begins
301ΔLangdon J Lloyd
302ΔScott Edw F ◎
303ΔBland Nancy R Mrs ◎
304ΔLaughlin Ralph W jr ◎
305ΔParish Seth A jr ◎
306ΔBarbour Clarence B
ΔUpchurch Chas B
307ΔRichardson Earl C ◎
308ΔFarris John A jr
309ΔHinton Hilary H ◎
310ΔZimmersan Carlton J
311ΔWilliams Homer T ◎
312ΔCore J Edw ◎
313ΔRogers Edwin W ◎
314ΔSpeed Robt A ◎
316 Hare Eliz M Mrs ◎
322ΔWillard Carl G ◎
Doughton ends
400ΔDavis Robt G ◎
401ΔGainey Paul V ◎
402ΔPendergraph Richd C ◎
404ΔAdams Jonathan
405ΔThrower Wm L jr ◎
406ΔAshley Wm D
407ΔNichols Durward S ◎
408ΔBaker Jack J ◎
409ΔLawrence Herman V ◎
410ΔBennett Elsie L Mrs ◎
411ΔTroxler Wm F ◎
412ΔDodd Oris W ◎
414ΔStaton John L ◎
416ΔCoats W Carl
417ΔDavis S Faye
418ΔSmith Luby H ◎
419ΔMaddrey Jas T
420ΔCasey W Robt ◎
1600ΔWebb Geo S ◎
1602ΔEtheridge Donald M ◎
1604ΔHilliard Rufus O ◎
1606ΔHowell Wheeler H jr ◎
1608ΔPoe Wm L ◎
1610ΔStratton Lonnie W ◎
1611ΔFulghum Rayford W ◎
1613 Crumpler Geo B ◎
1614ΔBailey Wm W ◎
1615ΔFloyd Geo F ◎
1616 Robinson Jas G ◎
1617ΔHoagland Elmer W
1618ΔHill Roland H ◎
1619ΔSouthern Finez D ◎
1620ΔLewis Jacqueline S Mrs ◎
1621ΔWatson Guilford L ◎
1622ΔNewman Russell T ◎
1623ΔLynch Robt G ◎
1624ΔBryan Wiley M ◎
1625ΔBrown Chas W
1626ΔWeeks Jesse ◎
1627ΔKeifer Jack B ◎
1628ΔWoodruff Sadie R Mrs
1629ΔSmith Wm L ◎
1630ΔSimpson Sol W ◎
1631ΔBass Clarence B ◎
1632ΔMoody M Luther
1633ΔDavis Arth S ◎
1634ΔHayes Robt T ◎
1635ΔHarris Harvey M ◎
1636ΔRochelle Charlie T ◎
1638ΔJewell Chas A ◎
1640ΔRagsdale Thompson W

Aycock intersects
1704ΔJohnson Albert S ◎
1706ΔRussell Chas H ◎
1708ΔLenfestey Robt H ◎
1709ΔBrown Talmadge T ◎
1710ΔHandy Kenneth E ◎
1714ΔCobb Collier ◎
1720ΔLee W Elton ◎
Dare ends

Duncan begins
1801ΔWhitfield Roy O
1803ΔCooke Chas B ◎
1804ΔCaldwell Chas S ◎
1805ΔHall Burt L ◎
1806ΔBowers J Hert ◎
1807ΔClark A Aubrey ◎
1809ΔGibson W Clifton ◎
1810ΔBrown Etta W Mrs ◎
1811ΔHabel Fred W ◎
1812ΔRodgers Omer L ◎
Whitaker Mill rd intersects

57

BILYEU (Pullen Park Ter)—From Western blvd southwest to Kirby, 1 west of Kirby
511ΔMangum Pallie M ◎
513ΔDavis J Harry ◎
515ΔBenton H Carl ◎
517ΔWomble Avery H ◎
519ΔCanaday Wm G ◎
Kirby begins
601ΔPittman Robie L ◎
603ΔTerry Troy E ◎
720ΔRigsbee Henry E ◎

18

BLADEN—From 812 E Hargett south to E Martin
1 Hobbs Harmon
1½ Dempsey Lizzie
2 Honeysuckle Willie
3 Williams Geneva Mrs
4 Conyers Rhoda Mrs
5 Alston Hattie Mrs ◎
6 Ford Della R Mrs
7 Vacant
8 Douglas Luvenia
9 Vacant
10 Smith Lovie Mrs
11ΔPerry Otha ◎
11½ Ward Geo M
12ΔBridgers Chas
13 Hopkins Sherman W
14ΔRuben Lucille Mrs
16 Denning Sallie
18 Scott Jos P ◎
30 Riddick Ernest
E Martin intersects

4

BLAKE—From 216 Martin south to E Davie
305ΔMarket Barber Shop
309ΔPate's Sea Food Mkt
311ΔPoole's Poultry whol
Pullen ends
315ΔCox Mkt gro
317ΔScurry Danl L whol prod
318 Super-Valu Mkts Inc (side ent)
319-21ΔKing R Prod Co whol
323-25ΔFarmer's Provision Co gros
327ΔEdwards Whol Co whol gros
Holder Vivian M Mrs notary
329ΔPoole Manley G whol prod
331ΔFord's Prod Co whol
337-39ΔMac's Prod Co whol
E Davie intersects

10

BLEDSOE AV (South Park)—From 1000 Wilmington east to 9 East
111 Pulley Willie
Mark intersects
120ΔCox Lillie Mrs
121 McLeod Willie
122 Stewart Vance
124 Foster Elbert
S Blount intersects
200ΔLangston Walter ◎

MARTIN MILLWORK CO

BLOODWORTH ST 1952

Stockton, White & Co.
MORTGAGE LOANS — REAL ESTATE — INSURANCE
HAYES M. WHITE, Pres.
805-811 Security Bank Bldg.
Dial 3-4621

BLEDSOE AV—Contd
209 Rogers Fred
211ΔBryant Sophia Mrs ⊙
212ΔSmith John L ⊙
215ΔTaylor John W
216ΔHolland Dock
217ΔByrd J Arth
219ΔDaye Semora S
220ΔTyson Viola Mrs
221ΔEdwards David L
223ΔEdgerton Frank S
224ΔHeight Viola Mrs ⊙
226ΔGreene Arth ⊙
228ΔJohnson Annie Mrs nurse
S Person intersects
307ΔFreeman Ernest
308ΔBarrio Vera W Mrs ⊙
309 Price Walter
Ellington ends
312ΔRidley Frank P jr ⊙
313ΔDunn C Jacob
314ΔJones Howell T ⊙
Jones Annie P Mrs beauty shop
315ΔRobinson Wm B ⊙
316 Brown Sallie Mrs
317ΔHolden Jos H ⊙
320 Providence Holiness Church
321ΔMyatt Thos ⊙
S Bloodworth intersects
400ΔClay Guy
401ΔSherman Edw ⊙
402 Harris Hattie
404ΔHayes Thos C ⊙
406ΔBean Jesse D ⊙
407 Nevels Wm
409 Rudd Robt
409½ Watson Nolind
410ΔWilliamson Willa
412ΔWright Ernestine H Mrs ⊙

28

BLOODWORTH N—From 400 New Bern av north to Sasser
6ΔTilley Eliz B Mrs ⊙
7ΔSmith Clarence E ⊙
9ΔReep Alf R ⊙
10ΔCarroll Della G Mrs ⊙
E Edenton intersects
100ΔRost Annie K Mrs ⊙
Delamar Marybelle genealogist
109 Neville Frank B
ΔJones Jack
110ΔBlackwell Auburn L
111ΔCox Cader G ⊙
112ΔCromartie Geo D
113ΔHocutt Upton O
114ΔBall T Needham ⊙
115ΔRobbins Nancy H Mrs
116ΔSharp Paul ⊙
117ΔUllery Arth E ⊙
118ΔTaylor Alice Mrs ⊙
120ΔGodwin W Mervin ⊙
121ΔPrince Alta V Mrs
ΔKeith Harold E
123ΔFinch Nannie Mrs furn rms
124ΔPierce Luther D
130ΔMorrison John C ⊙
E Jones intersects
212ΔBridges A Grady
213ΔBrigman H Pierce ⊙
214ΔBranch Maude ⊙
215ΔGriffin Chas J ⊙
216ΔFinch Hubert G
ΔSpiney Albert
ΔRobertson D Justine
ΔWiley Mildred B Mrs
217ΔFord Clarence W
217½ΔPhelps Jodie I Mrs
218ΔPhillips Thos M
219ΔHatch Edwin H
219½ΔSchwerin Cecil F
220 Smith Major E ⊙
ΔFagleman John L
ΔGill Early T
220½ΔPernell Herman J
221ΔSchwerin Cecil F
221½ΔMassey Ira C
222ΔBarnes Gro Co
222½ Alford's Barber Shop
223ΔMichos Cafe & Grill
223½ Piggly Wiggly Stores gros
225ΔRoy's Sundry Shop confrs

30

E Lane intersects
302ΔHorton Wm C ⊙
304ΔPerry Elise M Mrs ⊙
306ΔPeebles Frank L
307ΔMontague B Guthrie ⊙
309ΔGarnett Minnie B Mrs
ΔGlenn Karl B
Oakwood av intersects
404ΔFlood Jerry C
407ΔFranklin Eug G
408ΔAustin Bernice H
409ΔLanier Lizzie B Mrs
411ΔWoodard John W ⊙
412ΔMiller Ellen H Mrs ⊙
414ΔStronach J Norfleet ⊙
421ΔRiggan Jos H
422ΔWinstead Sam A
425ΔWehbie Mary M Mrs ⊙
513ΔWheeler Spencer W ⊙
514ΔJerome Jerry B
515ΔKing Maggie M Mrs ⊙
516ΔRiddle Caswell A ⊙
Riddle Eleanor C Mrs mus tchr
517ΔRoule Francis J ⊙
518ΔHaynes Carrie A ⊙
519ΔLloyd Kenneth M
520ΔJohnson J Dwight ⊙
521ΔYork D Gladstone
522ΔGodwin Lucius Q ⊙
523ΔJones Edmund jr ⊙
E Peace intersects
524ΔJohnson Evie B Mrs ⊙
525ΔMacon Minnie V Mrs ⊙
526ΔFerrell Ina L ⊙
528ΔMacon Jos L ⊙
530ΔBeasley Annie J Mrs
532ΔWalker Jos C jr
536ΔBarber Alma Mrs

32

North Boundary intersects
600ΔHanchey Wm R
601ΔThomas Anna B Mrs ⊙
602ΔStanley Lee A ⊙
605ΔMordecai Wm G ⊙
610ΔMassey Clyde A ⊙
Pace intersects
702ΔRiddle Geo B ⊙
703ΔDaniel Junius W
704ΔArnold Wm W ⊙
707ΔCartwright Chas T
708ΔStell Thos M
710ΔBrown Annie L Mrs
720ΔHoneycutt P Benton ⊙
721ΔBridgers C A
E Franklin intersects
801ΔHood Henry H ⊙
802 First Free Will Bapt Ch
806ΔEnnis Lester C ⊙
807ΔRhodes Wm B ⊙
Holt begins
809ΔGattis Margt Mrs ⊙
809½ McKinsey Ruth nurse
811ΔWard Alvis S
811½ΔJones Frank A Mrs
815ΔPegram Wm R jr ⊙
816ΔBrown Kate H Mrs ⊙
817ΔParrish Josephus
818ΔJohnson Wm B ⊙
819 Vacant
821ΔWilliamson Belle B Mrs ⊙
823ΔGoodwin Arth T jr ⊙
824 Trinity Meth Ch
825ΔJones Fred C
827ΔWilliamson Janie Mrs ⊙
Sasser intersects

16

BLOODWORTH S—From 400 New Bern av south to Hoke
13ΔFarmer Robt D
13½ Jones John H
15ΔPool Margery H Mrs ⊙
17ΔDozier Esperance Mrs
E Morgan intersects
101ΔLyon M Ethel ⊙
101½ΔHill K Durwood
105ΔHunnicutt Walter R
111ΔBailey Geo R ⊙
117ΔUpchurch J Clyde
117½ΔGentry Joyce H
119ΔMann Margie Mrs ⊙
121 Poole Leman B
125 **Rand Apartments**
Apartments:
1ΔCowan Jas D
2 Vacant
3ΔRand Blanche Mrs
4ΔMoore Julia R Mrs
5ΔEisenhart J Wm
6ΔWatkins Chas R
7 Greene Jas F
Street continued
127ΔAtkins Jas C ⊙
E Hargett intersects
208 Strickland Jas D
210 Banks Paul
213ΔBartholomew Lewis W
214 Jordan Chas J ⊙
215 Poole Manley G ⊙
217 **Apartments**
1ΔThompson Clara A Mrs
2 Terrell Lillie M Mrs
3 Vacant
4 Cash Wm Y
Street continued
218ΔArnold Millard C
221 —
222ΔMartin Lucy I Mrs ⊙
224ΔBrannan G Clark
225 Labat Ben J
226 Fowler Shelton H
227ΔKing T Frank ⊙

BLOODWORTH ST 1952

PARDUE MOTOR CO., INC.
AUTO ACCESSORIES—AUTOMOBILE REPAIRING
500 W. Morgan, Cor. West St. Dial 5937

BLOODWORTH S--Contd
228ΔDodd Jack B ◎
229ΔCotter E Hugh
E Martin intersects
14
305ΔBowden's Tin Shop
307 Blue Mary Mrs
308ΔMassey Blanche Mrs
309ΔClark Charlie
310ΔLewis Henrietta Mrs
311 Driver Beulah Mrs ◎
312ΔCanady Annie Mrs
313 Hicks Ella M
314ΔPollard Linwood
315 England Edw
316 Bennefield Fred
317ΔScott Fred
318 York Raeford
319ΔHenderson Richmond
320ΔWalker Minnie Mrs ◎
323ΔHome Ice Co
325 Drive In Clns
E Davie intersects
407ΔSaunders Savannah H Mrs
408ΔWimberley Richd E
409ΔMcBrayer Hampton A
411ΔWeaver Mary H Mrs
412ΔSwain E Reginald ◎
413 Lewis Radio Clinic
413 **Apartments**
1ΔNettles Virginia
2 Tabron Maybelle Mrs
3 Vacant
4 Wiggins Jas
Street continued
415ΔGreen Clns
416ΔPayne's Business & Secretarial Sch
417ΔHaywood Soda Shop
418ΔHunter Thos
419ΔTurner's Florist
420 Sanders Jas ◎
421ΔWake Consumers Mut Assn Inc gros
422ΔWorth Fredk ◎
424ΔYoung Kath L
E Cabarrus intersects
501ΔBullock Oscar S Rev
502ΔGreene & Dunn Esso Serv
507ΔHaywood Alfonza
511 Moore Jesse
512ΔBour Glossie Mrs
512½ Howell Raymond
513 Curtis Ernest
514ΔCollins Arth
516ΔCumbo W Frank ◎
517ΔAvery Jas A Rev
Avery Loletta Mrs mus tchr
518ΔCumbo W Frank barber
519ΔAustin Jas R
520ΔLewis John D jr ◎
521ΔDaniels Pattie Mrs
522ΔBurch Geo D ◎
523 Howell Sea Food Mkt
524ΔBrightwell Dewey D
526ΔChavis Thosby
527ΔThomas Bessie Mrs ◎
528ΔMiner Cleveland
530ΔJeffries Katie Mrs ◎
532ΔCarolina Mkt gros
Mulowitz Harry B
E Lenoir intersects
600-10 YMCA
600 Powell Richd P
10
E South intersects
700-02ΔGoodson's Gro & Mkt
701ΔMonroe Annie J Mrs ◎
704ΔJenkins Edna
705ΔHarrington Jos ◎
706ΔDunn Jas
708 Wright Herbert
710 Lundy Carlos ◎
711ΔMcKoy Jas F
712 Hedgepeth Marshall
713ΔFloyd Lonnie
714 Leathers Jas
715 Spencer Sadie Mrs
716ΔChavis Frank
717ΔCraven Essie C Mrs
717½ΔHunter Pearl C Mrs
718 Carrington Fred
719ΔChristmas Jos ◎
720ΔLilly Walter
721ΔMitchell Fredk int dec
722ΔDolby Norman A
723ΔRogers Wm R
724ΔHendon Margt Mrs
726 Vacant
727ΔHowell McCoy
728ΔMcLain John C
729ΔUpchurch Geo L
730ΔWilliams Janie Mrs
731ΔBridgers' Gro
E Worth intersects
800ΔCollins Katie B Mrs gro
ΔCollins John E
809ΔCarter Ressie Mrs
810 Vacant
811ΔHough Terry ◎
814ΔPierce Marsellers ◎
816 Burnett Lillie M Mrs ◎
819 Vacant
820ΔDavis Hugh ◎
821ΔHunt Harvey
823ΔHarris Wm O
825ΔDixie Gro
Smithfield intersects (Not open between Smithfield and Bledsoe av)
Bledsoe av intersects
8
906 Providence Holiness Ch Annex
909ΔClark Thos ◎
911 Dunston Royal E ◎
915ΔForbes Jas A Rev
916ΔRoberts Saml ◎
918ΔConner Rosebud A Mrs ◎
920ΔCurtis Jos E
920½ Rogers Julius
922ΔLangston Chas ◎
Lee intersects
1100ΔHarrington Alf A
1103ΔCooke Florence ◎
1105ΔCurtis Theo L
1106ΔMcCutchen Jas
1107ΔSanders Ernest L ◎
1109ΔSanders Mathew ◎
1111 Lily of the Valley Free Will Bapt Ch
1112 Smith Jos N
1114ΔJones Salina Mrs
1117 Sanders Raymond
1117½ Glenn Steph ◎
1120ΔKearney Elma Mrs
1121ΔJustice Stewart S
1122ΔThomas Frank ◎
1125ΔGlenn Murphy
1129 Pope Robt B ◎
Bragg intersects
1203 Smith Bessie Mrs
1204 Link Theo R ◎
1204½ Arrison Wilson
1205ΔJolly Fred
1206ΔSmith Katie L Mrs ◎
1207ΔHinton Cleveland
1208 Wilson J Clarence
1209ΔRevis Lula
1210ΔBurt Delma
1211ΔChavis Jas ◎
1215 Jenkins Carrie B Mrs
1215½ Floyd Susie
1230ΔAlston John L ◎
Branch intersects
1300ΔLassiter Theo
1318ΔWilson Will
rear Crump Sarah Mrs ◎
Hoke intersects
1400ΔTwin States Equip Co
1407ΔMutual Distributing Co wine

28
BLOUNT N—From 200 New Bern av north to E Whitaker Mill rd
9ΔBriggs Estelle E Mrs
ΔDarris Ellie L Mrs
ΔLongfellow Martha H Mrs
9½ΔBoone Florine M
10ΔAtwater Nellie B Mrs
ΔUpchurch Gertrude M
11ΔCole Elmer W
E Edenton intersects
102 **Mansion Park Bldg**
1st flΔState Council of Civil Defense
ΔState Dept Mtr Vehicles (Drivers License Div)
2d fl Vacant
3d flΔState Comn for the Blind
ΔState Dept Pub Instruction
Div of Veterans Educ Committee and on the Job Training
113ΔdeRonde Melville L
117 **Apartments**
1ΔLyles Bela
2ΔShwnes Geo H
3ΔDenton Jack
4ΔVeazey Suzon A Mrs
Street continued
121ΔRuth Fred M
127ΔSmith Warren
ΔBaugh Pearl Mrs
E Jones intersects
203ΔSteele Wm L ◎
207ΔHoneycutt Allison W
ΔRogers Albert E
ΔBrown Wm B
210ΔGovernor's Mansion
ΔScott W Kerr Hon
211ΔWhitaker Geo T ◎
215ΔDurham Ellen M
221ΔScarlette Geo C ◎

RALEIGH BUILDING & LOAN

TP	Adjoining	Source
-	✓	Hill Directory Co., Inc.,

BLOUNT ST 1952

AMBULANCE — DIAL 8328

MITCHELL FUNERAL HOME

HARLOWE W. MIMS, Pres.-Mgr.

BLOUNT N—Contd
963ΔWood Maggie K Mrs
965ΔPoole Milton A
967 Spivey Wade A
969ΔGlasgow Grace P Mrs
971ΔDenning Gladys P Mrs
1000ΔMarkham John O
1002ΔBell M Jas
1004ΔDanieley Clarence E ⊙
1008ΔEnzor Wesley

Cedar intersects

1101ΔNance Wm D
1103 Young Wrancher M
1105 Melton Robt
1106ΔPilot Bapt Ch
1109ΔWrye Wm L
1111ΔMoore Geo R
1113 Stocks Thos I
1115ΔMcLean Robt C
1116ΔBarbee Sch

Poplar begins

1117ΔChappel Jas F
1119 Ellen Norman E
1121 Warren Roy J
1122 Vacant
1123 —
1125ΔBurgess Wm E
1126ΔKeith Wm V
1127 Hefner Ben F
1128ΔSauls Gro
1129ΔFord Needham E
1131ΔThomas Oliver A
1132 Ch of God The
1133ΔWorkman Albert S
1135ΔDavis John R
1137 Claude Paul E
1139 Nipper John B
1141ΔNipper Z Wm
1143ΔJoyner Lloyd M
1145 Underhill Paul N
1147 Jones Gertie Mrs

Mulberry begins

29

(Not open between Mulberry and NSRR)

—ΔNSRy Co (yds)
—ΔNSRy Co (shops & roundhse)

Sunrise av begins

1511ΔLloyd Dewey E ⊙
1518-22ΔPender Mfg & Sup Co farm implts
1528 Ray Henry L
1529ΔScurry Danl L ⊙
1530ΔMcCarthy Jas E
1532ΔHagwood Wm F
1533 Parker Brantley S ⊙
1534ΔMcCarthy Geo W jr ⊙
1535ΔParker Arth B ⊙

Pershing rd intersects

1600 Under Constn
1601ΔMobley Sam ⊙
1603ΔJohnson Theo R ⊙
1605ΔNorwood Chas S ⊙
1607ΔPatrick Robt L ⊙
1608ΔWirth Annette L Mrs ⊙
ΔMorrow Lawrence L
1609ΔMcIver C H ⊙

Georgetown rd intersects

1700ΔCheek Stanley
1704ΔMorgan Jas A ⊙
1705ΔHarrell G Vernon ⊙
1711ΔHodge Allen A ⊙
1712ΔJohnson Philip H ⊙

E Whitaker Mill rd intersects

2

BLOUNT S—From 200 New Bern av south and southwest to Fayetteville rd

17ΔDavidson's Texaco Serv

E Morgan intersects

100-08ΔAtkins Mtrs Inc autos
101 McGraw Jas gro
105ΔStandard Brands Inc whol gros
108-12ΔState Distr Corp beer
109ΔBlount St Confr
109-15ΔSH&PWC (materials and test div)
ΔSH&PWC (soils laby)
ΔSH&PWC (physical testing laby)
ΔSJ&PWC (chem laby)
114 Atkins Mtrs Inc (used car lot)
120ΔCentral Clns Inc
122ΔBurnette Home Sup Co hse furngs
124ΔOwens Thos

E Hargett intersects

secor Baptist Grove Park
200ΔBradley A D & Sons Roofing & Sht Mtl Wks
200½ **Montague Bldg (side ent)**
Owens & Green (side ent)
210ΔIvey Thos L
ΔGregory Vincent E
212 Wade Eug T
ΔWilson Floyd
214ΔHarrison Richd B Public Library
218-20ΔHeonis Jas Co whol gros
222ΔNowell Furn Co
224-26ΔHill C V Refgr coml refgr
224½ Vacant
226½ΔCrocker Wm O

4

E Martin intersects

301 Vacant
303 Mayer's Outlet Store (stge)
305 Vacant
306-08-10½ Vacant
307ΔN C Paper Co Inc whol
309-13ΔAtlantic Tob Co Inc whol
312-14ΔHaigh Sup Co whol feed
2d flΔLassiter Glenn Y bkpg serv
316-18ΔSanders Mtr Co truck and tractor depts
317½ΔBuchanan Hoyle W furn rms
319ΔMcGee Prod Co whol

Pullen begins

320Graphic Press Inc (whse)
320½ Graphic Press Inc (off set dept)
321ΔEconomy Oil Co fill sta
321½ΔJackson's J M Used Car Lot
323-24ΔGraphic Press Inc The prntrs
322½ Vacant
325ΔCarolina Rim & Wheel Co of Raleigh Inc
329ΔSanders Mtr Co auto
330ΔFord's Gulf Serv

E Davis intersects

401-03ΔBlackwell Shell Serv Sta
402 Vacant
404ΔBlount St Barber Shop
406 Waring Lawrence M gro
408ΔHarris David H ⊙
410ΔPop's Grill
410½ Vacant
412ΔK & W Mtrs Inc (used car lot)
415-17ΔSuper Serv Garage Inc auto wreckers
418 C & C Mtr Co (rear ent)
420ΔCity Mtr Co Inc used cars
ΔBlount St Gro
421ΔAmaker Jacob I
422ΔLitwack Martin vet
422½ Wake Mtr Sls used cars
423 Vacant
425ΔThird Ward Billiard Parlor
426ΔLincoln Cab Co
427 **Masonic Temple Bldg**
2d flΔBell Robt M dentist
3d fl Masonic Lodge Hall
Widow & Son Lodge No 4 (F&AM)
Excelsior Lodge No 21

Street continued

429ΔRoberts Store confrs

E Cabarrus intersects

500ΔThird Ward Serv Sta
501 Tupper Memorial Bapt Ch
502ΔChavis Shoe Shop
502½ΔDeLuxe Taxi Co
503ΔJohnson Cassie Mrs
505ΔBatchelor Charlie
507ΔFreeman Jesse L
508ΔJones Lottie jr
510ΔJones Chas C Rev

Stronach's alley ends

511ΔBailey Eliz V Mrs ⊙
512ΔHarris Cleo L ⊙
513ΔCannon Grocery Co
514ΔDavid Esther Mrs ⊙
515-17ΔDelany Clns Inc
516 Evans Clovie
518ΔHunter Oneta
519 Vacant
527 **Freeman Building**
1-2ΔBoykin Alonzo E dentist
3ΔFreeman Jas P ofc
4ΔHayden A W ofc
5 Vacant
6 Darden's Studio photog
7 Vacant
8 Avery's Beauty Salon

Street continued

527ΔAcme Auto Serv
529ΔAcme Cab Co

E Lenoir intersects

603 Our Shop gro
607ΔKing Eva C Mrs
609ΔAlston Jas
611 Young Fred

G. S. TUCKER & BROS., INC.
Raleigh's Oldest Furniture Store
Established 1886
112 E. HARGETT TEL. 2-2563

DARE--Contd
1605ΔFelker C John ◎
Perry begins
1700ΔMaynard Chas D ◎
1701ΔHill Wm T ◎
1702ΔThompson J Eug jr ◎
1703ΔCampbell Robt F ◎
1704ΔDavis Jay P jr ◎
1705ΔMcPherson Ora H Mrs ◎
1706ΔBradley Mayme Mrs ◎
1707ΔCarr Frank L ◎
1708ΔCarlisle Luther S ◎
1709ΔRay Robt E ◎
Bickett blvd intersects

12

DARE TERRACE (Chavis Heights)—Northeast 1 block to Smith dr, 4 south of E Lenoir
1ΔBobbitt Wm
2ΔHunter Willis
3ΔSmith Jos
4ΔSanders Edw M
5ΔHoward Eula Mrs
6ΔSills Earlie
7 Parker Brentis J jr
8ΔChalmers Edna Mrs
9ΔJohnson Oscar M
10ΔMial Lula M Mrs
11ΔKing Alex
12ΔBarbour Jos
13ΔRogers Eug J
14ΔFort Bickett
15ΔVandergriff Paul O
16ΔEdwards Geo
17ΔWhitaker Jas C
18 Faulk Lena
19ΔDebnam Leotha
20ΔMcCullers Winston
Smith dr intersects

4

DAVIE E—From 400 Fayetteville east to Battery dr
6ΔCline F D Paving Co
14-20ΔAuto Parts Co Inc whol
17 **City Hall Annex**
ΔCity Dept Pub Wks
ΔCity Planning Dept
ΔCity Purch Agt
ΔCity Bldg Insp
ΔCity Dept Pub Utilities
ΔCity Elec Insp
ΔCity Plmb Insp
ΔCity Finance Dept Accounting Div
S Wilmington intersects
102-04 Rogers Tire Co (side)
108-12ΔPritchard Paint & Glass Co of Raleigh
109-11ΔCooper's Barbecue restr
109½ΔEnnis Felton E
113ΔN C Emp Security Comn (br)
118-20ΔK & W Mtrs Inc autos
ΔRaleigh Mtr Sls Inc
119ΔH & H Tire Retreading
121-23 **N C Cotton Growers Bldg**
ΔFarm Bur Ins Co's (regional ofc)
ΔFarm Bur Mut Auto Ins Co (regional ofc)
ΔFarm Bur Mut Fire Ins Co (regional ofc)
ΔFarm Bur Life Ins Co (regional ofc)
ΔFarmers Co-Operative Exch Inc
ΔN C Cotton Growers Co-Operative Assn
122ΔDillon Mtr Finance Co
125ΔCarolina Co-Operator Publ Co
ΔCarolina Co-Operator magazine
126ΔJoe's Fashion Shop women's clo
127ΔFarm Bur Mut Ins Co's (dist ofc)
ΔFarm Bur Mut Auto Ins Co (dist ofc)
ΔFarm Bur Life Ins Co (dist ofc)
128 Vacant
130ΔFriendly Lunch
131ΔLee's Grill
S Blount intersects
204-12ΔSanders Mtr Co (used car lot)
218ΔBeasley Geo W whol prod
220ΔDunston Alice
Blake ends
221 Mac's Prod (side ent)
corΔSanders Mtr Co used cars
S Person intersects

14

300 Davie St Presby Ch
310ΔYWCA
311-15 Yates Auto Serv Inc (side ent)
314ΔBell Robt M ◎
316ΔSimmons Prince A ◎
317ΔTalbert Mary B Home furn rms
McCullers Annie
Love's al ends
320ΔDunn Eugenie Mrs ◎
321ΔMitchell J Herman
322ΔLaws Elbert P ◎
324ΔWilson Evelyn L Mrs
326 Tucker Eliz Mrs
329 Tip Toe Inn restr
329½ Vacant
330ΔCapital Sls Co hse furngs
S Bloodworth intersects
402 Vacant
403ΔTilton Shoe Shop
407ΔRaleigh Diaper Serv
408ΔRaleigh Food Store gros
410ΔRaleigh Seafood Co
412ΔMarket Serv Sta
500ΔRaleigh Lndry & Teague Dry Cln Inc (br)
502 Vacant
505ΔDawkins Roy
507ΔForeman Frank
509ΔQuiller Mary Mrs
510ΔSanders Mtr Co truck serv
512 Rhode's Inc (whse)
Patterson la begins
517 Freeman Geo
518ΔJohnson Gro
rear Freeman Jas
522ΔMartin Wm
525 Watkins Garland jr
525½ Young Allen
526 Montgomery Hugh
527 Montgomery Kirk
529 Freeman Wesley
530ΔBridgers Lucille Mrs
Colley Rose Mrs
Rogers al begins
531ΔTerrell Lawyer
532ΔDavie St Lunch
533 Harden Davenport
rear Anthony Adelaide
534 Hinton Martha Mrs
535ΔJones Arabella Mrs ◎ nurse
Bryant Pattie Mrs nurse
536ΔClay Saml H ◎
537ΔSmith Thornton
Watson begins
540ΔBumpers Wm
542ΔEast End Mkt & Gro
546 Delight Tavern
Dakar begins
547ΔCity Sanitary Dept (ofc and garage)
ΔCity Sewer & Water Dept
552 Crosson Lula Mrs
554 McCoy Robt
554½ Hebert Eula
555ΔGreen Jas
556 Miggett Blanche Mrs
558 Brewer Katie M Mrs

18

S Swain intersects
600ΔMorgan's Lunch
601ΔCentral Drug Store
602ΔMitchell Mary Mrs
604ΔMangum Carl
605 Tucker Lilly B Mrs
606ΔWilliams Fred
608 Berryman Annie F Mrs
609ΔWilliams Pearl F Mrs
610 Pooler Polly Mrs
611 Lyde Chas L
612ΔHill Annie E Mrs
613ΔAndrews Walter ◎
614ΔRobinson Eva Mrs
614½ Smith Henry
615 Cates Gene
616ΔScott Jesse
619 Elk's Club
Fidelity Lodge No 277 BPOEW
620ΔBurt Maggie Mrs
S Haywood intersects
704ΔWilliams Ephemethus
708ΔHigh John A ◎
709ΔJones Ronnie J ◎
710ΔHall Alonza M ◎
711 Edwards Edw
715ΔEvans Hester
717ΔEvans Osmar ◎
718 Vacant
718½ΔEvans Aubrey ◎
719 Rogers Haywood
720 Vacant

TOOLE | ROBERTSON

Allison-Leinster, Inc.
Life—Fire—Bonds—Casualty—Automobile
RALEIGH B. & L. BLDG.
Dial 2-1632 for INSURANCE

EAST N—Contd
523ΔJerome Josie T ⊙
523½ Parkinson Boyd
524ΔGirton Ava Mrs
525ΔHunter John G ⊙
526 Daniels Cleveland S
527ΔHutchins C Spurgeon
528ΔMaxey Robt L ⊙
E Pearce intersects
529ΔFloyd John C
530ΔKell Philip F ⊙
531 Vacant
532ΔDowd Bernard C
ΔBrannan Wm E
533 White M B
534 Vacant
North Boundary intersects
603ΔSmith Wilbert E ⊙
605ΔMassey Leethan N
607ΔSmith Oliver L
609ΔHawks Tasker T jr
611ΔSmith Luther G
618ΔWallace W Porter ⊙
619ΔColeman J Edw ⊙
620ΔLogue Wm R
624ΔChambless Louis F ⊙
ΔChambless Painting & Wall Paper
700ΔPorter Irwin M ⊙
701ΔAycock Will E ⊙
703ΔForbes Harry L ⊙
704ΔPully Mae W Mrs ⊙
705ΔRuffin Chas W ⊙
706ΔHolland Ernest E ⊙
707ΔBarnett Arth L
E Franklin intersects

16

EAST S—From 500 New Bern av south to Hoke
6ΔBailey Flossie Mrs
7ΔGriffin Wm S
8ΔSealey Irvin N ⊙
9ΔHenson Ernest B ⊙
Mullen's la ends
13ΔEngine Co No 3
E Morgan intersects
secor City Cemetery (East St entrance)
112 Vacant
114 Bryant Paul ⊙
116ΔLee Sam W ⊙
118ΔBelvin Lena E Mrs ⊙
E Hargett intersects
201 McGee Louis
203ΔYeargin Gibson W
207 Hamilton Cora J Mrs
207½ΔKeith Simon A
208 Gullie Neville G
209ΔHoneycutt Calvin R
212ΔHorton Romey
215ΔStephenson Dexter L ⊙
217ΔCatlett L Willard
218ΔJones Blanche P Mrs
Nobling Clarence C
219ΔNorman Wilbur H ⊙
220ΔHester A Pearl Mrs ⊙
221ΔDodd O W Roofing & Sht Mtl Wks
224 Mann Chas F
226ΔMann Jas H ⊙
229ΔWinters Chas ⊙
230 Parker Trans Co (side)
E Martin intersects

14

303ΔIrving-Swain Press printers
304ΔWinters Rosa L Mrs
305ΔChandler Elijah
306ΔMorning Helen Mrs
306½ Vacant
308ΔSwinson Lonnie
309ΔSou Welding & Mfg Corp
310ΔMathis Theo R ⊙
312ΔDunston Earl M ⊙
313 Harrington Willard
315ΔBarrett Geo
316ΔHinton Wm
318ΔMiller Ernest
319ΔStaton's Cafe
320ΔDunston Mary Mrs
321ΔBeasley Wilbur R whol prod
322 Free Will Bapt Ch
323ΔHunter Jesse ⊙
333ΔIdeal Cab Co taxi cabs
E Davie intersects
414ΔRaleigh Welding Wks
414½ Vacant
416-18ΔAustin Fruit & Prod
417 Gruess Robt L
418ΔPurser's Richfield Serv used cars & fill sta
419ΔLightner Calvin E ⊙
E Cabarrus intersects
508ΔYancey Curlula
509ΔChavis Hallie fl sander
511ΔSanders Douglas L
512 Perkinson Junius
513ΔRouse Hugh V ⊙
514 Johnson Willie M
515ΔBrewer Ada B Mrs
517ΔMitchell Otho
ΔCrump Geo
Crump Eleanor H Mrs nurse
517½ Winston John
518ΔHarris Lacy W ⊙
518½ Cotten Edw G ⊙
522ΔMalone John ⊙
527ΔReid David H ⊙
E Lenoir intersects
605ΔCooper Jacqueline E Mrs ⊙
607ΔWalker Eliz Mrs ⊙
609ΔWilliams Fannie M Mrs ⊙
611ΔParks W Clemon ⊙
613ΔJeffries Evelyn Mrs ⊙
615ΔIrving Chas G ⊙
E South intersects

10

701ΔPlummer Annie R Mrs
707ΔGoode Estelle Mrs ⊙
Jones Frances G Mrs beauty shop
709 White Jas
711ΔHenry Clarence E ⊙
712 Hinton Rex L
714ΔWilliams Chas L ⊙
715 Day Brodie
716ΔWilliams Fred ⊙
717 Lockley John D
719ΔClanton John H Rev ⊙
720ΔHaywood Chas A ⊙
721ΔMcCoy Ovid L
722ΔInborden Wilson B ⊙
723ΔWatkins Alex L
724ΔBatham Mabel M Mrs
725ΔMerrift John T ⊙
ΔMerritt Mozelle D Mrs beauty shop
Worth intersects
801ΔMoore Olivia E Mrs ⊙
802ΔGreene Aultie H Mrs ⊙
Small Nollie Mrs nurse
804ΔIsrael Alice Mrs
809ΔStewart Jas
810 Harris Geo W ⊙
811ΔWilkins Lillie M Mrs
812ΔPeacock Floyd ⊙
812½ McCever David
814ΔRobinson Chas T
815ΔAlston Earl C ⊙
816ΔWilliams Helen Mrs ⊙
817 Under Constn
818 Barnes Earl
818½ Dew Lillie Mrs
820 Smith Mary
820½ΔMyrick Geo A
East Street av begins Smithfield intersects Bledsoe av ends

8

901ΔHodges Maggie Mrs ⊙
904ΔStreet Thornwell T ⊙
905ΔMordecai Bessie J Mrs ⊙
906ΔEvans Truby ⊙
908ΔGibson Belton ⊙
910ΔCooke T Alex ⊙
912ΔAtwater Olivia Mrs ⊙
914ΔTaylor Albert ⊙
916 Taylor Albert jr ⊙
918ΔHolcomb Amanda L Mrs Rev ⊙
Lee ends
1106ΔAllen Emmanuel ⊙
1107 Jones Nina Mrs
1108ΔHolloway Fred
1109 Person Julius
1110ΔLawson Blanche Mrs ⊙
1111ΔMorman J Henry ⊙
1112 Hall Philip M
1113ΔSanders Jas C ⊙
1114 Vacant
1116 Carrington Johnnie
1117 McAlister Jettie W ⊙
1118ΔEdwards Mary Mrs
1120 Williams Joe L
1129 Lassiter Mamie ⊙
Bragg intersects
1200ΔHodge Chas
ΔWinston Norman
1201 Crowder Saml
1202ΔQuick Cath C Mrs
1204ΔMcNeill Bossie ⊙
1205 Wilder Leatha Mrs ⊙
1207 Rhem Sarah M Mrs
1206 Williams Louis W
1208ΔOsborne Saml
Branch intersects
1309 Kelly Edwin C ⊙
1310ΔLeach Rosa
1313ΔMorris Elijah
1325ΔPerry Peggy Mrs ⊙
Hoke intersects

NASH-STEELE MOTOR CO. Inc.

RALEIGH MACK SALES, INC.
Mack
MACK TRUCKS—GENERAL TRUCK REPAIRING
Louisburg Rd. (Hwy. No. 1, North) Dial 3-4602

HARGETT E--Contd
Mechanics & Farmers Bank Bldg--Contd
18ΔG & S Dept Store Inc
20ΔGoodman's Ladies' Shop clo
S Wilington intersects
104 Economy Shoe Shop reprs
106ΔG & M Tailoring
108ΔNew York Cafe
109 Heilig-Levine Inc (rear ent)
110ΔBaker's Shoe Repair Shop
110½ Tucker G S & Bros (whse)
111-13 Heilig-Levine Inc (display rms)
112-16ΔTucker G S & Bros Inc furn
115ΔCapital City Barber Shop
115½ Odd Fellows Bldg
Odd Fellows Hall
ΔCarnage Fred J lwyr
ΔWinston Mut Life Ins
ΔFrazer Chas R & Son real est and ins
Metal Lathers Internatl Union Local 510
Frazer Chas R justice of peace
Powell Richd P lwyr
Jones Julia Mrs beauty shop
117ΔCommunity Drug Store
118ΔHamlin Drug Co
ΔCarolinian The newspaper
119ΔRoyal Theatre
119½ Am Legion Hall
Am Legion Post 115
Am Legion Drink Stand confrs
120-22 **Lightner Arcade Bldg**
ΔHome Eckers Hotel & Dining Room
2dflΔNC Mut Life Ins Co
ΔRoberts Peter F phys
Phillips Beauty Parlor
121ΔRaleigh Furn Stge Co (ofc)
ΔRaleigh Furn Co
123 Valet Tailoring Co
124ΔHarris Barber Shop
125 **Lightner Arcade Bldg**
Rooms:
1 Jones Kathleen
2 Vacant
3ΔHaywood Chester
4ΔJones & Perry Beauty Shop
5ΔWatkins Hattie Mrs
6-8ΔTaylor Herman L lwyr
ΔLane David P dentist
7ΔWarren Cicero
9 Jones W Raymond
10 Vacant
11 Jones Beatrice
13 Guess Jas
14-16ΔNC Teachers Assn
Street continued
Taylor Building
1stflΔNorth State Club billiards
3-4 Vacant
5 Vacant
6 Vacant
8-12 Vacant
Street continued
126½ Montague Building
Rooms:
202-04 Vacant
203 Vacant
205 Vacant
207 Vacant
208 Vacant
209 Vacant
210ΔTypewriter Repair Serv
211 Vacant
212ΔOwens & Green sign pntrs
213 Vacant
Street continued
127ΔRobertson Elec Appliances
ΔToole Radio & Appliance Serv
128ΔRed Bird Peanut Co
Peterson Noah H
129ΔAcme Realty Co
130ΔSouthern Coffee Co whol
ΔCapitol Vending Co
131ΔJones Barber Shop
131½ΔWatts Maurice L dentist
ΔCooperative Beauty Salon
132ΔRaleigh Comn Hse furn
133ΔHayes-Jackson Elec Co hse hld appl
ΔCapital Cab Co
133½ΔState Bd of Pub Welfare
ΔDelany Lemuel T phys
ΔState Dept of Pub Instruction (div negro education)
134 Bargain Center genl mdse
135-37ΔCarolina Mtr Sls used cars
136 Raleigh Comn Hse (side ent)
S Blount intersects
201-05ΔA & P Food Store (br) gros
209ΔRoyster Nellie C ⊙
213ΔProbe Lonnie R
ΔPerry Walter R
Dean Ruby F Mrs
Elks B E
217-19 Tabernacle Bapt Ch Sunday Sch Rm
ΔTabernacle Bapt Ch Nursery Sch
221ΔTabernacle Bapt Ch
16
S Person intersects
301ΔMorson Hugh High Sch
304ΔOliver Luther J
Gower Otha G
ΔPage John A
306ΔJordan Chas ⊙
310 Matthews Gaines C
ΔJordan John A
314ΔShinbara Geo T ⊙
320ΔRichardson John H
Ennis Hiram
ΔDickens Thad F
324 Dickens Fred
326ΔPearce Doll P Mrs
330ΔJohnson Ernest M
S Bloodworth intersects
402ΔWheeler Joyce O Mrs ⊙
408ΔHinshaw Lona M ⊙
ΔFields Leon E
411ΔPiner John W
412ΔDenning Thos B ⊙
415ΔGournas Warner Mrs ⊙
416ΔLangdon Ruth Mrs ⊙
S East intersects
506 Vacant
508ΔCotten M J
512ΔHowell Joshua P
514ΔHendricks Rompton P
ΔPerry Robt E
rear Moore's Plant Gardens
519 City Cemetery
520ΔMoore Ira Mrs ⊙
522ΔBagwell Floyd L
524ΔHardee Howard H
528ΔWilder Lillian Mrs ⊙
536ΔLloyd Hughie V ⊙
540ΔPoole Ira
ΔUpchurch J H
543ΔKelly Wm M ⊙
Monie la begins
544 Vacant
545ΔCatlett Elmore
Mills Bessie Mrs nurse
547ΔGoodman Martin E
548ΔJefferys A Walter ⊙
549ΔKooper Helen T Mrs
Griffin Gilbert S
554 Langdon Wade
558ΔGuy L Saml ⊙
566ΔSeawell Miriam C ⊙
567ΔThompson A A Sch
S Swain intersects
18
602ΔPoole's Mkt gros
603 Hunter Kirby
604ΔTalley Allen G jr
604½ Wiggins John B ⊙
605ΔMcClamroch B F Tile Co Inc
608ΔWyatt Julian F ⊙
608ΔStephens Alex D
612ΔBagwell Donnell ⊙
613ΔHampton Jas R
614ΔHarris W Wesley
615ΔHicks Chas C ⊙
619ΔYoung Wesley H
619½ Vacant
S Haywood intersects
627ΔWilliams Hubert E
Powell av begins
702 Grissom Gertrude P Mrs
703ΔSavage Patk H ⊙
704ΔSalmon Bessie S
705ΔWall Pattie P Mrs ⊙
rearΔIpock Walter G
708ΔCaudle Herbert L ⊙
Sauls Bessie Mrs nurse
709ΔTippett W Thurman
710ΔHorton Gertrude Mrs ⊙
711ΔMassey Patk G
711½ΔHorton Paul W
Spence begins
712 King's Mkt
714 Honeycutt Wm H ⊙
715ΔHigh Lula M ⊙
716ΔCarter Dennis E
717ΔWall Vira B Mrs

ESTABLISHED 1867
ALFRED WILLIAMS & CO.

PEDEN STEEL CO.

Telephone 8828
Post Office Box 9514

Office, Plant and Warehouse . . . RALEIGH

LORRAINE ROAD—Contd
1612ΔWaltner Arth W ⊙
1616ΔBabcock Willard F ⊙
1617ΔNorth Jas E ⊙
1619ΔElam Allen B ⊙
1620ΔLitchford Jas O ⊙
1621ΔMiddleton J Leonard ⊙
1623ΔAdams Sidney A ⊙
1624ΔMcGee Wm J ⊙
1625ΔEllington Jas T ⊙
1628ΔParham Clarence A ⊙

36

LOUISBURG ROAD—From 1600 Wake Forest rd northeast
North Boundary ends
——ΔA B C Food Mkt Inc gros
——ΔBoyd W S Sales Co Inc trucks
——ΔDrive In Grill The
——ΔGriffin John W
——ΔRich's Furn Inc mfrs
——ΔJohnny's Drive In restr
—— Griffin Trailer Pk
——ΔGriffin's Serv Sta
——ΔRaleigh Mack Sales Inc
——ΔAlamo Plaza Hotel Ct
1734ΔPower Brake Co Inc

14

LOVE'S ALLEY—From 306 S Bloodworth west and south to 317 E Davie
308 Hedgepeth J V
312 Bryant Jas
314 Hunter Andrew
316 Dickens John E
319-19½ Barnes Richd
320ΔKing W Belton
321 Batchelor Sallie Mrs
E Davie intersects

42

LUMPKIN—From 1700 Poole rd south to beyond Dallas, 1 east of city limits
100 Moody Thos A ⊙
104ΔHobby C Thos jr ⊙
108ΔUpchurch C Stewart ⊙
112 White Lloyd C ⊙
116ΔColeman Walter D ⊙
Dallas begins

39

LYON—From 2300 Grant av North and West to bey Hathaway rd
412 Under Constn
418 Under Constn
2300 King Major P
2301ΔMcDowell Clyde H
2302ΔGill Thos B
2303ΔWood Lucian L
2304ΔKetner Robt R ⊙
2305ΔRogers Robt B
2306ΔStallings Walter B
2307ΔOhmer Helen T Mrs ⊙
2308ΔMcDuffie Sydney F
2309ΔSmith J Haywood
2310ΔPyrtle Armor R
2311ΔPowers Jas W
2312ΔColtrane Jas R
2313ΔStutman Louis E
2314ΔSeithel Chas W
2315ΔJunkin Danl M
2316ΔLancaster John M jr
2317ΔBadgett Jack W
2318ΔTuttle Chas E
2319ΔRedding Clyde H
2320ΔStevens Everett D ⊙
2321ΔChildress Paul G
2322ΔSnow Grover P
2323ΔFoster J Henry
2324ΔRitchie Ray M jr ⊙
2325ΔCannon Buford M
2326ΔFerrell Margt B Mrs
2327ΔDaniel J Reese
2329ΔScott W Morton ⊙
Scott Blanche L Mrs mus tchr
2330ΔSomers Richd J ⊙
2331ΔWollin Ernest G ⊙
2332ΔScoggins Jos ⊙ bldg contr
2333ΔAdams David H ⊙
2335ΔEarly Wm M ⊙
2336ΔDunn David H ⊙
2337ΔBaugh Roy L ⊙
2338ΔRoach Wm W ⊙
2340ΔForbes Herbert W ⊙
2342ΔJennings Robt H jr ⊙
Hathaway rd ends
Beaver Dam Br crosses

32

MADISON ROAD—From Glascock south to Penn rd 1 west North State
Monroe rd intersects
Tyler rd begins
Hamilton rd begins
VanBuren rd begins
Penn rd begins

55

MAIDEN LANE—From 2100 Hillsboro north ½ block
2ΔLightfoot F Jean ⊙
ΔLightfoot's Antiques
3ΔBarnes Albert S Rev
4ΔBrewer Talcott W ⊙
5ΔArey John A ⊙
6ΔPearson Alden B ⊙
7ΔGunter Frank W ⊙
7½ΔJones Johnnie H
8ΔMaltbie Armstrong
8½ΔKilpatrick Wm H
9 Cooper Everett H ⊙
11ΔLlewellyn Bessie ⊙
12 Thompson Jos T
13ΔDeane Frank P II
14 Narron Lola M
15ΔHunnicutt Herman W
16ΔBradley Ivey C
17 ——
18ΔSkinner Burma S Mrs
20ΔWheeler Fred B ⊙

8

MANGUM (South Park)—From Bragg south to Branch, 1 east of S East
1203ΔHorton Narcissus Mrs
1205ΔFox Evelyn Mrs ⊙
1206ΔSmith Lynwood ⊙
1208ΔMcNeil Oris
Branch intersects

9

MANLY—From 111 W South south to Cuba
708ΔCunningham Howard Rev
709 King Hines E Rev
710 DeBerry Mollie C Mrs
711ΔWilliams Masselina Mrs ⊙
712ΔDunbar Jas E ⊙
713ΔBallentine Jas
714ΔEvans Frank ⊙
Evans Celia Mrs baby sitter
715ΔRobinson John
716 Vacant
717ΔHaywood Annie Mrs ⊙
718ΔLudley Edw
719ΔLanier Wilson ⊙ bldg contr
720 Merritt Esther
722 Parker Geo W gro
723 Ligon Geo
W Worth intersects
Railroad ends
Southern Ry (underpass)
Cannon begins
801ΔBullock Gertrude
802 Richardson Louise Mrs
803ΔDowd Josephine Mrs
804ΔAndrews Rufus
805ΔRivers Lawrence C ⊙
806ΔWilson Rufus
807ΔWhitaker Jos ⊙
808 Vacant
809ΔAllen Jos
810 Mitchell Eug confr
Battle begins
811 Howard Reece
813ΔChavis Marie
814 Manly St Christian Ch
815 Cross Hubert
817ΔMiller C Lee Mrs ⊙
818ΔDuke Nathl
819ΔPartridge Glenn H
Partridge Annie Mrs mus tchr
820ΔFinch Lillie Mrs
821ΔMarrow Johnson ⊙
822ΔRay Albert H
823ΔAshe Atron
824 Vines Plummer
825 Hinton Sylvester jr
827ΔDavis Ethel
Fowle begins
McKee ends
901ΔTownsend Roberta Mrs
902ΔHaywood Mary Mrs ⊙
904ΔSpence Malon
904½ Davis Jas
905ΔHinton Lenora C Mrs
906ΔBugg Harvey
908ΔHawkins Benj F
910ΔRowland Annie
911ΔRoss Lizzie K ⊙
912ΔDavis Napleon
914 Jones Thelma
915ΔRoach Thos
Pugh begins
W Hayti al ends
1000ΔLeonard Geo
1001ΔHamans Tecumseh C Rev ⊙
1002 Cobb Lula Mrs
1004 Hodge Fannie Mrs
1006ΔHall Wm F
1007ΔBobbitt Mary J Mrs ⊙
1008ΔWashington Margt Mrs
1010ΔBurnett John
1012ΔPhillips Eug ⊙
1016ΔJeffreys Mabel Mrs ⊙
1018ΔBridford David

RALEIGH BUILDING & LOAN ASSOCIATION

TP	Adjoining	Source
-	✓	Hill Directory Co., Inc.,

PARHAM ST 1952

WATCHES
Jewelers Neiman's Silversmiths
DIAMONDS
• DIAL 7704 • 109 FAYETTEVILLE ST.

O'BERRY—Contd
2812ΔEstes Marion M ◎
2814 **Willow Wood Apts The** Apartments:
1ΔWheless Mark H
2 Allen Ralph H
3ΔKlinefelter T A
4ΔFallwell Thos H
5ΔWilson LeRoy C
6ΔIagers Rufus
Street continued
2816 **Willow Wood Apts The** Apartments:
1ΔMyers Robt E
2ΔTindal Mack D
3ΔBrown John L
4ΔReynolds Walter J
5ΔBriggs Lawrence G
6ΔMiller Edwin L jr
Street continued
2820ΔFrazier Saml K ◎
2829ΔJohnson Jefferson H ◎
E Spring dr ends
Banbury rd ends
W Spring dr ends
2900ΔLeitch Jas R
2902ΔTempleton Ben jr
2904ΔMcCants Chas B
2906ΔMcElwee Edgar W
2908ΔCooper Wm B II
2910ΔDail Alton W
2912ΔBoltman Frank
2914ΔJones Edw E
2916 Rogers Eliz
2918ΔBallard John C jr
2920ΔMilner Edna S Mrs
2922ΔParker Jas S
Dixie Trail intersects

36

OLD LOUISBURG ROAD—From Wake Forest rd northeast, 1 north of Louisburg rd
—ΔTillery Millwork Co
— Carolina Oil Equip Co (side ent)
—ΔO'Neal Herbert ◎
—ΔWatkins Walter L

25

ORPHANAGE DRIVE—From 808 Brooklyn north to Clay
549ΔJeffreys Walter M ◎
569ΔLewis Robt B ◎
830ΔJohnson Lina H Mrs ◎
Clay begins

31

OXFORD ROAD—From 2100 White Oak rd northeast to Anderson dr
Alexander rd ends
2205ΔWillard Jas W ◎
2209ΔMustian Clyde K jr ◎
2211ΔLedford Raymond B ◎
2216ΔSpence Talmadge T ◎
2217ΔPearce Robt H ◎
2219ΔLawrence Joel B ◎
2221ΔStalvey Emmette W ◎
Carroll dr intersects
Avon dr begins
2304ΔKeever Leroy M ◎
2312ΔParker J Yates ◎
2316ΔMorton Wilson B ◎
2320ΔBarefoot Julius McA ◎
Reaves rd ends
Kenmore dr ends
Anderson dr intersects

34

PACE—From 700 Harp east
119ΔRay Bird S
120 **Apartments**
1ΔDanieley Wm F
2ΔCaldwell Jas M
3ΔBeacham Royce A
4 —
5ΔTrevathan Emily G Mrs
6ΔHill Chas H
Blount intersects
210ΔKennison Richd W ◎
216ΔBranch Ralph P ◎
217ΔEdwards Garland G ◎
218ΔHocutt J Thos
219ΔPoole H Fredk
220ΔHolleman S Dwight
220½ΔWatkins Arlie A Mrs
222ΔCreegan Thos J jr
223ΔLeggett Roy G ◎
Leggett Georgia G Mrs priv sch
225ΔWomble's Beauty Shop
227ΔHoneycutt Clns (br)

32

Person intersects
303 Temple Bapt Ch (ofc)
304ΔNatl Clns
305ΔO'Neil C L
305½ Caudle Jas J
306ΔUssery Jas K ◎
307ΔMcGee Otha L
308ΔGay Henry C jr ◎
321ΔYoung J Woodrow
323ΔGoodwin Nettie ◎
ΔWilson Walker H
Bloodworth intersects
East intersects
506ΔSykes Sidney P
507ΔHarrell Cora C
507½ Ray Mildred Mrs
512ΔWhitley Robt T ◎
513 Ratcliff Malinda N ◎
517ΔMitchell Helen M Mrs
519ΔWaite Ralph C
521ΔBurchette Nicholas C ◎
523ΔWynn Linwood L ◎

12

PAGE—From Cumberland east to Vardaman, 3 south of Rock Quarry rd
Vardaman intersects

11

PANTOPS (Carsleigh)—From 1400 Fayetteville rd southwest to Summit av
6ΔSmith Herman ◎ gro
9ΔEdwards Henry B
10 Burchett Zeb T
11ΔHarris Milton A
12ΔDeaton Henry J
13ΔHamilton Maggie D Mrs ◎
16ΔDavis Kenneth F ◎
17ΔLiggins Steby W ◎
18 Peddy Leon E ◎
21 Clark Jay C ◎
22 Pearce Lelon G ◎
26 Marshburn Joe B ◎
Summit av intersects

4

PARHAM—From 210 E Martin south to Pullen
312ΔEnnis & McKee whol prod
318ΔPurdee J Walter whol prod
320 Vacant
Pullen intersects

23

PARHAM'S ALLEY—From Grimes al east to 431 N Salisbury
8 McMillan Richd
10ΔBroadway Craig B
12ΔRay Leora Mrs
14ΔJackson Richd J ◎
16ΔGrier Moses ◎
N Salisbury intersects

22

PARK (Lincoln Park)—From New Bern av south to Poole rd, 2 east of the junction of Poole rd
Cross begins
8 Bumpers John
1ΔΔDendy Jas
13 Mt Calvary Holiness Ch
14ΔSnellings Isaac
Poole rd intersects

57

PARK AV—From 1400 Hillsboro southwest to Pullen Park
103 **Apartments**
1ΔEdwards Patricia A
2ΔHarris Dorothy M
3ΔLucas Cleo
4ΔNance Jas W
5 Willis Sallie M
Street continued
105ΔFuller Rodolph D
ΔLaster Malcolm M
108ΔKauffman Harrison ◎
109ΔHoskins Sallie
109½ΔFoxworth John W L
114 **Apartments**
ΔCovington Walter P
2ΔStrickland Edwin E
3ΔCrocker Virginia E
4 Vacant
5 Dean Edna M Mrs
6ΔKeith Earl H
7ΔWeldon Virginia B
Street continued
115ΔMoore J Brice ◎
ΔRodwell Clement A
115½ΔTurbyfill Evelyn R
117ΔPierce Walter H ◎
117½ΔJones Hyman C
119ΔMcCorkle Lillian G Mrs
120ΔWilliams Mary G Mrs
121ΔAustin Hallie J Mrs ◎
122ΔBarber Sallie M Mrs
123ΔFowler Cornelius D
123½ΔJohnson Dewitt H
Jackson intersects

POWER BRAKE CO., INC.
Authorized Distributors
Bendix-Westinghouse Air Brakes — B.K. Hydravac Vacuum Brakes
SALES AND SERVICE
1734 LOUISBURG RD. TELS. 4-1315—4-1316
NIGHTS, SUNDAYS AND HOLIDAYS TEL. 4-4435

PERSON S-- Contd
3ΔFarthing John W
5ΔLane Effie Mrs
7 Snotherly H Grady
9ΔJones David H
11ΔBarham Aaron B hauling
nwcor Raleigh Pub Schs Annex (whse)
E Morgan intersects
110ΔWoodward Mattie R ⊙
114ΔReynolds I Mae ⊙
ΔGooden Warren J jr
118ΔTabernacle Bapt Ch (bus ofc)
Tabernacle Bapt Nursery Sch (side)
E Hargett intersects
swcor Bapt Grove Park
211 Holy Trinity Greek Orthodox Church
213ΔSalvation Army The
215ΔBagley Robt E
215a Salvation Army The (transient lodge)
219ΔJohnson Claude J ⊙
225ΔKeith Lena B Mrs
227ΔCastleberry's Serv Sta 4
E Martin intersects
301ΔBagwell Mahlon L
305ΔProctor Henry W
308 Peerless Cln
309 Willis Jas W
ΔChatham Ray O
ΔDriver Jesse D
310ΔPearce Cliff C
311ΔLassiter Eug W ⊙
312ΔCarroll Rubert J
ΔSutton Lawrence H
316ΔBailey W Bernice ⊙
317 Yates Auto Serv (priv parking)
318ΔCapital Mtr Sls used cars
322ΔHagen Barney ⊙ piano tuner
325-27ΔYates Auto Serv Inc reprs
E Davie intersects
407ΔKearns Curtis A Rev
409ΔMebane Fannie B Mrs
410 Burrough Emma F Mrs
415 Capital Mtr Co (parking lot)
rear Southall Jas livery stable
417ΔVass Rufus S phys
418ΔBrakes Inc sls & serv
420 Power Brake Co (rear ent)
422ΔAlston Ethel Mrs ⊙ drsmkr
424ΔMoore Wm H shoe repr
425ΔBarnes Worthen
426ΔQuality Cln Hatters & Dyers (br)
429ΔYarborough Willis
431ΔHarris Walter
433ΔSullivan's Gro
E Cabarrus intersects
503 Gethsemani Seventh Adventist Ch
504 Scarborough Joe
506ΔMitchell Daisy A
ΔMitchell's Beauty Shop
507ΔMyers Wm A
Myers Lula H Mrs drsmkr
508ΔMcNeill Jas
509ΔWatts Rhuhannah E Mrs ⊙
510ΔPettiford Wm B phys
513ΔRaines Rufus
514 Vacant
516ΔPerry Nelson L phys
517ΔWatson Nina R Mrs
517½ Horton S Delmar
518ΔThornton Benj jr
520ΔBurke Connie F Mrs
521ΔReaves Sallie F Mrs ⊙
522ΔLucas Lillian S Mrs
524ΔAlston Pattie Mrs
525ΔBridges Geo R
Bridges Annie F Mrs bdg
526ΔVance Alphonso
527ΔBlake Jos ⊙
529 Blake Eula Mrs gro
E Lenoir intersects
604 Montague Mattie
610 Civic Club of Raleigh 10
E South intersects
706ΔAllen Adam
707ΔBroddie Dora Mrs ⊙
709ΔEdwards Mary Mrs ⊙
711ΔQuick Marvin
712 Vacant
719ΔWhite Ola M
721ΔGoldston Randolph ⊙
723 Barrett John H mus tchr
725 Rice Addie Mrs
727ΔRogers Otis
729 Lawrence Irene Mrs
E Worth intersects
801ΔDunn Ralph
802ΔBrooks Oscar ⊙
803ΔSmith Mack
804 Sturdivant Henry
805 Vacant
806ΔShire Lillie B Mrs ⊙
807ΔStanback Harrison
809 Hudson Edw
810ΔMcCullers I Anna Mrs
811ΔWilder Wm H ⊙
812ΔJones Arth A ⊙
Jones Eliz Mrs beauty shop
Smithfield intersects
904 Cooley Edw
905ΔLassiter Leonard L jr
906ΔMcNeill Maude Mrs
908ΔMcCormick Chas M
910ΔGill Worth B ⊙
913ΔDonaldson Wm ⊙
915ΔHowell Robt J ⊙
916ΔGill Fannie Mrs ⊙ 8
Bledsoe av intersects
1001ΔMack Joda D ⊙
1002ΔHunter Omelious L
1003ΔPowell Robt A jr ⊙
1005ΔToole Hattie N Mrs ⊙
1006ΔJeffreys Robt L ⊙
1007ΔCampbell Benj C ⊙
1008ΔNunn Chas ⊙
1010ΔStewart Willis ⊙
1011ΔWashington Fredk D ⊙
1012ΔRobertson Wm A ⊙
1013ΔJones John W Rev
1014ΔBrown Alex E ⊙
1015ΔYoung Linwood J ⊙
1016ΔTucker Ada Mrs ⊙
1017ΔByrd Ronniemus
1019 Flowers Wm jr
Lee intersects
1101ΔMcAdams Ernest F ⊙
1102ΔBarrett Benj J ⊙
1103ΔHaywood Wm M ⊙
1104ΔMoore Jas T ⊙
1105ΔPerry Nelson L ⊙
1106ΔSmith Pattie M Mrs ⊙
1108ΔWall Hattie Mrs ⊙
1110ΔLucas Jas L ⊙
1111ΔGreene Wm L ⊙
1112ΔHolloway Joe ⊙
1113 ——
1115 Chappell Herbert
1117ΔShearin Cad S jr ⊙
Bragg intersects
1201ΔMassenburg Willie H
1203 Horton Adeline Mrs
1203½ Trice Wm B
1205ΔTaylor Effie Mrs
1207ΔThomas John
1209 Moore Nora Mrs
1211ΔDeese Robt ⊙
1211½ΔWilliams Walter C ⊙
1213ΔHarris Walter C
Harris Lelia M Mrs beauty shop
1217ΔLee Wm S ⊙
Branch intersects
1300 Walden & Evans gros
ΔEvans Esther
1301 Mitchiner Albert ⊙
1302ΔParker Perry
1304ΔLockamy Percy
1307ΔSmith Florine Mrs ⊙
1310ΔWebster Distr Co beer
1311ΔLassiter Wilbert A brk contr
1313ΔFeebles Millard R ⊙
1315ΔAlston Ollie ⊙
1317ΔNeal Benj G ⊙
Hoke intersects

24

PETTIGREW N—From New Bern av north to E Lane, 1 east of N Tarboro
6 Fuller Geo
8ΔWatkins Garland J
10 Vacant
11ΔJohns Margt Mrs
24 Alston Lonnie
24½ΔRogers Ollie
26ΔMcDowell Ernest
26½ Moultry Clarence
28ΔCollins J Telfair trucking
E Edenton intersects
101 Dunn Angus
103 Lucas Clarence
105ΔTomlinson Wm ⊙
107 Vacant
109ΔFarrar Carrie C Mrs
E Jones intersects
Pender intersects
E Lane intersects

20

PETTIGREW S (Battery Heights)—From New Bern av south to E Davis, 2 east of S Tarboro
15ΔTanner Judge
17 Monroe Julius
19ΔOverstreet Rufus
20ΔWilliams Louise R ⊙
21ΔHighsmith Margie Mrs

PINE STATE

TP	Adjoining	Source
✓	✓	Hill Directory Co., Inc.,

MARTIN ST 1947

MARTIN E—Contd
17ΔGould-Morris Elec Co household appliances
19ΔCarter's Inc furn

Wilmington intersects

105ΔCarolina Radio Equip Co Inc (whol)
106 Rhodes-Collins Furn Co (side)
107ΔFirst Colony Distrs Inc elec sups
108-10ΔQuinn R E & Co furn
109 Carolina Hdw Co (stge)
111 Smith's Furn Exch antiques
111½ΔParker Bros & Co cotton brokers
Parker's Bonded Whse (ofc)
112-14ΔHobby J T & Son whol gros
113ΔO K Clothing Co men's clo
115 Horton's Outlet Store genl mdse
116ΔHobby's Transfer & Storage Co
117-19 Spivey Stores Inc dept store
118ΔRaleigh Ofc Sup Co
120-22ΔWake Feed Co whol gros
121-23ΔCooper W E Furn Co
Pollard Chas E radio repr
122½ΔCapudine Chemical Co medicine mfrs
124ΔKimbrell's of Raleigh NC Inc furn
125ΔQuality Frozen Foods Inc gros
ΔMeachum-Barnes Co whol gros
126ΔHobby's Stge & Sales hdw
127ΔWake Shoe Store
128ΔSandlin C P & Co furn
129ΔIndependent Mkt meats
130-32ΔRaleigh Hatchery
Silver's Salvage used clo
131-33ΔDaily Food Store gros
131½ **Rogers Building**
Mills Lucius M
Travers Mike jr
132½ Mosher L A Co vets sups
Fox Wm K
135ΔCity Drug Store

Blount intersects

ne cor Baptist Grove Park
200ΔPlaza Lunch
206ΔYoung Saml M hdw
208-10ΔNatl Pure Food Mkt Inc gros

Parham begins

214-16 **City Market**
Meat Dept—Stalls:
1 Blue Star Stores No 5 gros
2ΔHicks Clarence P meats
3ΔPerdue Floyd A meats
4-6ΔWilson's Market meats
5ΔGainey's Mkt meats
7 Penny N Bert meats
8ΔPerry Edw M meats
9-11ΔLong Bert T meats
10-12ΔCox Market meats
13 Sanderford Moses V meats
14ΔCity Market (supts ofc)
Produce Dept—Stalls:
1ΔRoberts Ruth S Mrs prod
2 Coats Myrtle Mrs prod
3ΔHarris Alice J Mrs prod
4 Newton Alma Mrs prod
5ΔAllen & Williams prod
6 Poole Cartha Mrs prod
7ΔSadler Marion N prod
8 Price Nolie Mrs prod
9ΔSmith's Market prod
10 Johnson Claude J prod
12 Daughtry Ruby Mrs prod
13ΔPurser Hettie M Mrs prod
15ΔCross Ruby E prod
17-19 Brooks Donnie G prod

Blake begins

220American Cafe
220½ΔSeligson Herbert furn rms
222ΔPoore's Food Store gros
222½ Martin St Billiard Parlor
Swain Barber Shop
224ΔSeligson Herbert furn rms
Johnson Chas W barber
ΔSeligson Paul J lawyer
ΔSeligson Stanley L lawyer
ΔTaylor Radio & Elec Co reprs
228ΔMarket Service Station

16

S Person intersects

301 Dew Jos C
306ΔColey Irving I
307 Long Liza Mrs
307¼ Holmes Frank E
308 Daughtry Dewey W
309ΔStallings Edw L Ⓞ
310 Baker Worth H
312ΔAdams Julia F Frs Ⓞ
ΔAdams Wm H
313ΔPearce Wm C
Aycock Grange B
314ΔGrubbs Ephraim E
315ΔO'Briant Henry H
317 Murray Jas
318 Pittman Chas R
319ΔNewton Alma H Mrs Ⓞ
320 Dean Danl
321 Martin St Shoe Shop repr
rear Blake Wm Z
321½ Heath Bennie
322ΔBoyette Alex B
rear Vacant
323ΔWiggins Lawrence D Ⓞ
324ΔRobbins Leon T Ⓞ
324½ Robbins Barber Shop
325ΔUpchurch Jos H Ⓞ
327ΔPendergraft Estus L
328ΔMartin Street Sundry Shop

S Bloodworth intersects

400 Vacant
403 Allen Jesse W
Dillard Otho H
406 Ennis L R
408 Parrish Lewis R
410 Smith Cary H
412ΔBridges S Thos
ΔHorton Romie H
414ΔLiles Herman C
415ΔCentral Service Sta
ΔParker Transportation Co
416 Mann Jas H gro

S East intersects

500ΔAllen's Cash Grocery
Allen Chas jr
504 Walton Jas (c)
508 Lewis Jack L (c)
509 Moore Richd (c)
510 Hunter Buster (c)
512 McLeod Etta (c)
514 Sutton Geo (c)
516 McCullers Clennie (c)
517ΔCurtis Chas jr (c)
518ΔBaker John O (c)
519 O'Neil Robt C
520 Love Chas (c)
521 Poole Chas
522 Perry Peter C
Boling Robt R
523ΔMontague Thaxton B Ⓞ
525 Finch Thos
526ΔRogers Bessie A Mrs
527ΔParrish Berlon
529ΔMitchell John H Ⓞ
530ΔWeathers Louis M
531ΔPoole Alonzo H
533ΔPoole Harvey V
534 Curtis Stanley G
Kemp Wade jr

CHEROKEE BRICK CO.

BLAKE ST 1947

Fire—Bonds—Casualty—Automobile
RALEIGH B. & L. BLDG.
for INSURANCE

BLADEN—Contds
SΔDouglas James (c)
9 Vacant
10ΔSmith Lovinie (c)
11ΔScott Geneva (c)
12 Bridges Charles (c)
13 Bradley Sidney (c)
14 Vacant
15 Womble Clarissa (c)
E Martin intersects

4

BLAKE—From 216 E Martin south to E Davie
303 Vacant
305ΔMarket Barber Shop (c)
309 Vacant
311ΔPoole's Poultry
Pullen ends
315-17ΔEver-Fresh Mkt gros and fish
318 Barbour Prod Co
319-21ΔRay G Co whol fruit and prod
323ΔFarmers' Provision Co gros
325 Raleigh Feed & Seed Co whol
327ΔEdwards' Provision Co gros
329 Kelly John W whol prod
331-33ΔBlake Street Grocery
335ΔFord's Prod Co whol
339ΔWaldo & Gower whol prod
E Davie intersects

10

BLEDSOE AV (South Park)—From 1000 Wilmington east to S East
111 Pulen Wm (c)
Mark intersects
120 Cox Lillie (c)
121ΔWoodard Jos (c)
122 Liles Jettie (c)
124 Foster Elbert (c)
S Blount intersects
200ΔLangston Walter (c) ⓞ
209 Rogers Fred (c)
211ΔBryant Sophia (c) ⓞ
212 Smith John L (c) ⓞ
215 Taylor John W (c) ⓞ
216ΔHoland Dock (c)
217ΔByrd Jas H (c)
217½ Haywood Wm (c)
219ΔDaye Semora S (c)
220ΔBonaparte Sol (c) ⓞ
221ΔEdwards David L (c)
223 Edgerton Frank (c)
224 McKiether Wm (c)
226ΔGreene Arth (c) ⓞ
228ΔHoward Uzella (c)
S Person intersects
307 Phillips James H (c) ⓞ
308ΔWilliams Mary O (c) ⓞ
309 Price Walter (c)
Ellington ends
312ΔRidley Frank P (c) ⓞ
313 Clay Jerome (c)
314 Jones Howard T (c) ⓞ
315 Robertson Wm (c) ⓞ
316 Brown Bland C (c)
317ΔJefferson Lawrence W (c)
320 Providence Holiness Church (c)
S Bloodworth intersects
400ΔClay Guy (c)
401ΔSherman Edw (c) ⓞ
402 Harris Jos (c)
404ΔHayes Thos C (c) ⓞ
406 Bean Jesse D (c) ⓞ
407 Jolly Jane (c)
409 Matthews Gabriel (c)
410 Williamson Melissa (c)
412ΔWright Jesse W (c) ⓞ
S East intersects

28

BLOODWORTH N—From 400 New Bern av north to Sasser
6ΔTilley Eliz B Mrs ⓞ corsetiere
7ΔSmith Clarence E ⓞ
9ΔReep Alf R ⓞ
10ΔCarroll Della G Mrs ⓞ
ΔHornbuckle Alice J Mrs
E Edenton intersects
106ΔBost W Thos ⓞ
109ΔPendergraft Clyde R
110ΔMoore Arth C
111ΔCox Cader G ⓞ
112ΔSharpe Wm P
113ΔHocutt Upton O
114ΔBall T Needham ⓞ
115ΔRobbins W Carlton
116ΔBetts Brevard O ⓞ
117ΔStone Ida B Mrs ⓞ
ΔParker Willard M
Newman Russell T
118ΔHicks Mary G Mrs ⓞ
120ΔBarefoot Marion B
121ΔBarbour Wm C
123ΔMcCarter Jesse
124ΔPierce Luther D
130ΔMoore Vaughn O
E Jones intersects
212ΔBridges A Grady
213ΔBrigman H Pierce ⓞ
214ΔBranch Maude ⓞ
215ΔCarroll Robt I ⓞ
216ΔCampbell Cornelia Mrs
ΔMiller Amor H
217ΔFord Clarence W
217½ΔPhelps Jodie T Mrs ⓞ
218ΔPhillips Thos M
219ΔRainey Leonard C
219½ΔScherverin Cecil F
220ΔSmith Major E ⓞ
Fogleman John L
220½ΔPernell Herman J
221ΔHurwitz Isadore
221½ΔMassey Ira C
222ΔBarnes Grocery Co
223ΔThompson Grill
223½ΔPiggly Wiggly gros
225ΔWeaver's Sundry Shop confrs
E Lane intersects

30

302ΔHorton Wm C ⓞ
304ΔPerry Elsie M Mrs ⓞ
306ΔPeebles Frank L
307ΔWilson Alice Mrs ⓞ
ΔBlackley Leon M
309ΔGarnett Minnie B Mrs ⓞ
ΔGlenn Karl B
315ΔWimbish John P ⓞ
Oakwood av intersects
404ΔCarroll Ray J
407ΔIngram Wm P jr
408ΔSadler Walter T
409ΔLanier Lizzie B Mrs ⓞ
ΔDeLoache W Hinton
411ΔWoodard John W ⓞ
412ΔMiller Ellen H Mrs ⓞ
Rogers Marie T Mrs
414ΔStronach J Norfleet ⓞ real est
421ΔRiggan Jos H
425ΔWehble Mary Mrs ⓞ
Polk intersects
513ΔWheeler Spencer W ⓞ
514ΔCarroll Mary McL Mrs ⓞ
515ΔKing Maggie M Mrs ⓞ
Pavlovsky Andrew
516ΔRiddle Annie M Mrs ⓞ
Riddle Caswell A
517ΔRoule Francis J ⓞ
518ΔHaynes Carrie A ⓞ

TP	Adjoining	Source
-	✓	Hill Directory Co., Inc.,

BLOODWORTH ST 1947

BLOODWORTH N—Contd

519△Bailey John B
△Brady Matthew T jr
521△York D Gladstone
523△Holder John W ⓞ

E Peace intersects

521△Johnson Evie B Mrs ⓞ
525△Slaughter Joshua H
△Feltner Jarrett J
526△Ferrell Ina ⓞ
528△Macon Minnie Mrs ⓞ
530△Jones Omaha Mrs
532△Walker Jos C jr
536△Byrd Wm M

32

North Boundary intersects

600△Hanchey W Ranson
601△Thomas Anna B Mrs ⓞ
602 Stanley Lee A ⓞ
△Rogers Ollie H
Greene Ernest A
605△Mordecai Wm G ⓞ
610△Massey Clyde A ⓞ

Pace intersects

702△Riddle Geo B ⓞ
703 Daniel Junius W
704△Arnold Wm W ⓞ
Marshburn Maude
707△Cartwright Chas T
708△Stell Thos M
710△Brown Annie L Mrs
720△Honeycutt P Benton ⓞ
721△Bridgers Chas A plmbr

E Franklin intersects

801△Hood Henry H ⓞ
802△Eason Frank
803 Wilson Marsden

Holt begins

805△Gattis Maggie Mrs ⓞ
811△McDade Mary J Mrs
815△Utley Beverly S
816△Brown Kate H Mrs ⓞ
817△Gill Jessie T Mrs ⓞ
818△Johnson Wm B
819 Airington Clarence L
821△Williamson Belle B Mrs ⓞ
△Betts Virnard A
824 Trinity Meth Ch
825△Morris Loretta M Mrs
827△Williamson Burk T ⓞ

Sasser intersects

16

BLOODWORTH S—From 400 New Bern av south to Hoke (not open between Smithfield and Bledsoe av)

13△Honeycutt Martha C Mrs ⓞ
15△Poole Margery H Mrs
17△Dozier John E

E Morgan intersects

101△Lyon Mary E Mrs ⓞ
105△Hunnicutt Walter R
111△Newton David W ⓞ
117△Johnson Pauline S Mrs
Upchurch Johnson C
119△Mann Famous M ⓞ
121△Williams B Wesley
125 **Apartments**
1△Pearce E Oris
2△Castleberry Baxter S
3△Rand Blanche Mrs
4△Cooper Edwin E
5△Eisenhart J Wm
6△Winston Claude
7△Castleberry A Holt
Street continued
127△Bryant Ruth M ⓞ

E Hargett intersects

208 Perry Percy B
210 Banks Paul
213△Bartholomew Lewis W
214 Jordan Chas J ⓞ
△Earp Bernice T
215 Poole Mallie G ⓞ
217△Williams Pauline Mrs
221△Black Chas E
222 Martin Lucy I Mrs ⓞ
224 Brannan G Clark
225 King Berry E
226 Fowler Wm S
227△King T Frank ⓞ
228 Dodd Jack B
229△Cotter E Hugh

E Martin intersects

14

304 Bennefield Jas (c)
305△Bowden's Tin Shop
306 Hicks Cobley (c)
307 Blue Mary (c)
308 Hopkins Louis (c)
309 Williams Annie M (c)
310△Lewis Henrietta (c)
311 Birdsall Swain (c) ⓞ
312 Canaday Annie (c)
313 Ray Haley (c)
314 Young Blondell (c) drsmkr
315 England Edw (c)
316 Bennefield Fred (c)
317 Scott Fredk (c)
318△Cotton Emma (c) ⓞ
319 Henderson Richmond (c)
320△Walker Danl (c) ⓞ
323△Home Ice Co
325△Drive In Cleaners
327 Barnes Jack (c)

E Davie intersects

407 Saunders Savannah (c)
408 Edwards Ula Mrs (c)
409 McBrayer Hampton (c)
411△Weaver Tyler (c)
412△Payne Sadye (c)
415△Green Clnrs (c)
416 Payne's Business & Secretarial Sch (c)
418 Hunter Thos (c)
420△Saunders Jas (c) ⓞ
422 Lawson Jos (c)
422½ Barbee Thelma (c)
424 Daniels Pattie A L (c)
433 Vacant

E Cabarrus intersects

501△Bullock Oscar S Rev (c)
502△Haywood Chas A (c) filling sta
507 Haywood Alphonso (c)
511△King J Thos Rev (c)
512 Stewart Chas (c)
513 Moore Allie (c)
514△Collins Arth (c)
516 Cumbo W Frank (c) ⓞ
517△Avery Jas A Rev (c)
519△Austin Jas R (c)
520 Lewis John D (c) ⓞ
521△Dunne Eugenia Mrs ⓞ
522△Burch Geo D (c) ⓞ
523 Griffin Leroy A (c) fish
524△Brightwell Dewey D (c)
526 Richardson Lillie (c)
527 Vacant
528 Baucom Florida (c)
530 Jeffries Katie (c)
532△Carolina Mkt gros
Mullowitz Harry B

E Lenoir intersects

600-10 YMCA (c)

E South intersects

10

700△Raleigh Gray's Baseball Club (c)
701 Monroe Annie J (c) ⓞ
702△Miller Jas (c)

plymouth RAWLS MOTOR CO. DeSoto

BLOUNT ST 1947

Do-More Chairs — Gunlocke Chairs
110 W. Hargett St. Herring-Hall-Marvin Safes Dial 8316-8317

BLOUNT N—Contd
1126ΔStrickland John B
1127 Thompson Jas H
1128ΔSauls Grocery
1129 Keith Wm V
1131 Purdee Russell
1133ΔWorkman Albert S
1135ΔFord Needham E
1137 Caudle Paul E
1139 Mangum V C
1141ΔNipper Z Wm
1143 Stewart Jefferson D
1145 Jackson John M
1147 Jackson W Arth

Mulberry begins

29
(Not open between Mulberry and NSRR)
NSRR (no crossing)
ΔNSRR Co (yds and shops)
Sunrise av begins
1511ΔMcIver Alton F Ⓞ
1518 Lee S R & Son (whse)
1522ΔPender Mfg & Supply Co farm implts
1528 Watson John C
1529 Redman Franklin P Ⓞ
1530 Gordon Paul A
1532ΔHagwood Wm F
1533ΔParker Brantley S Ⓞ
1534ΔBailey Geo A
1535ΔParker Arth B Ⓞ trans
Pershing rd intersects
1601ΔMcLean Walter B Ⓞ
1603ΔJohnson Theo R Ⓞ
1605ΔHancock Randolph S Ⓞ
1607ΔPatrick Robt L Ⓞ
1608ΔChapin Earl E
ΔFord Russell S
Wirth Annette P Mrs Ⓞ
1609ΔMcIver Chandler H Ⓞ
Georgetown rd intersects
1700ΔHare Beal E Ⓞ
1704ΔMorgan Jas A Ⓞ
1705ΔHarrell G Vernon Ⓞ
1711ΔHodge Allen A Ⓞ
1712ΔSpence Wm J Ⓞ
E Whitaker Mill rd intersects

2

BLOUNT S—From 200 New Bern av south and southwest to Fayetteville rd
E Morgan intersects
17ΔGresham's Texaco Service
100-08ΔAtkins Mtrs Inc autos
101ΔMcGraw Amoco Serv
105ΔStandard Brands Inc whol gros
108-12ΔState Distributing Corp beer
109-15ΔState Hwy and Public Wks Comn (materials and tests div)
ΔState Hwy and Public Wks Comn (soils laby)
ΔState Hwy and Public Wks Comn (physical testing laby)
ΔState Hwy and Public Works Comn (chemical laby)
114 Jones Patk P
120ΔCannaday Laura Mrs
122ΔMcClamroch Benj F & Co Inc mosaic work
124 Harward Henry
E Hargett intersects
se cor Baptist Grove Park
200ΔBradley A D Sheet Metal Works
206 Montague Bldg (rear ent)
210ΔSpivey A Eug jr
212ΔSealey Etta D Mrs
214ΔKoonce Furn Home
ΔKoonce Harriett L Mrs
218-20ΔHeonis Jas Co whol gros
224-26ΔHobart-Dayton Sales butchers' supplies
rear Vacant
224½ Hamilton Mattie Mrs
226½ Crocker Wm O
E Martin intersects
301ΔPlaza Hotel
303 Young Saml M hdw (side)
305ΔAustin Fruit & Prod Co whol
306-08-10ΔMyatt W A Co Inc agrl implts
307ΔN C Paper Co Inc whol
309-11ΔAtlantic Tobacco Co Inc whol
312-14ΔHaigh Supply Co whol feed
312½ Vacant
316ΔRiggan Bros whol confrs
316-18ΔSanders Motor Co Inc truck and coml depts
317½ Thompson Arcus W furn rms
319ΔMac's Produce whol
Pullen begins
320ΔBeasley Geo W whol prod
320½ Vacant
321ΔEconomy Oil Co fill sta
322 Bryan's Cafe
322½ Vacant
324ΔGraphic Press Inc The printers
325ΔCarolina Rim & Wheel Co of Raleigh Inc
329ΔSanders Motor Co Inc autos
330ΔHarward Durward L filling sta
E Davie intersects
402 Logan Addie G (c) photog
404 Cannon John gro
405-07ΔSanders Motor Co Inc filling sta
406 Third Ward Barber Shop (c)
409ΔHarris David H (c) Ⓞ
410ΔB & H Cafe (c)
410½ Scarborough John (c)
414 Martin Minnie A (c)
415ΔSuper Service Garage autos
416 Crump Susie (c)
416½ Gooch Minnie (c)
417ΔPower Brake Co
418 Dozier Sol (c) gro
420 Cooper's Grocery
421 Gill Glenn (c)
422ΔKoonce Lafayette F vet surg
rearΔVeterans' Garage (c) auto reprs
423 Jones Ernest (c)
425ΔAcme Cab Co (c)
3d Ward Billiard Parlor (c)
426ΔLincoln Cab Co (c)
427 **Masonic Temple Bldg** (c)
2d flΔFleming Harper L (c) dentist
Club Colonade (c) restr
Elite Civic Club (c)
3d fl Masonic Lodge Hall (c)
Widow & Son Lodge No 4 (c)
Excelsior Lodge No 21 (c)
429ΔRoberts Store (c) confrs
E Cabarrus intersects
500ΔThird Ward Serv Sta (c)
501 Tupper Memorial Baptist Church (c)
503 Johnson Cassie (c)
505 Fields Cornelia (c)
507 Williams Willie (c)
508 Freeman Benj (c)
510 Jones Chas C Rev (c)
Stronach's alley ends
511 Bailey Eliz V (c)
512 Hunter Jesse (c)
513ΔCannon Grocery Co
Cannon Howard F
514 Cross Hubert (c)
515 Battle Marjorie (c)
516 Lee Jas (c)
517 Peebles Maggie (c)
518 Hunter Oneta (c)

DELICIOUS THE DRINK EVERYBODY KNOWS REFRESHING

DALADAMS (Fuller Heights)—Contd
4 Reeves Cecil
6 Tant Wm J ⓞ
8 House Richd
9 Floyd Durrant W
10 Hayes Steve W
11 Vacant
12 Moore Willie T
14 Watson Roy L
14½ Vacant
16 Pippins Anna Mrs ⓞ
16½ Nelson Mable
18 Reeves Cecil D

Green intersects

27

DALE—From Jefferson north to junction of Cole, Fillmore and Scales, 2 east of Glenwood av
1301ΔPhipps Fred V ⓞ
1305ΔGupton Herbert L
1313ΔClemens Henry A ⓞ
1315ΔSumner Oliver G ⓞ
1317ΔMoseley Cuthbert L ⓞ
1321ΔNoell Wm B jr ⓞ

Cole ends
Fillmore ends
Scales begins

35

DARE (Roanoke Park)—From 300 Aycock north to 1800 Bickett blvd
1603ΔSatisky Maurice ⓞ
1605ΔFelker C John ⓞ

Perry begins

1700ΔLatham Paul O ⓞ
1701ΔHill Wm T ⓞ
1702ΔThompson J Eug
1703ΔHailey Myrtie E Mrs ⓞ
1704ΔDavis Jay P jr
1705ΔMcPherson Ora H Mrs ⓞ
1706ΔRoberts Emma C Mrs
1707ΔCarr Frank L ⓞ
1708ΔCarlisle Luther S ⓞ
1709ΔRay Robt E ⓞ

Bickett blvd intersects

12

DARE TERRACE (Chavis Heights) — Northeast 1 block to Smith dr, 4 south of E Lenoir
1ΔWinters John W (c)
2 Syms Harold E (c)
3ΔWinters Wm H (c)
4ΔSanders Edw M (c)
5ΔFluellen Wm (c)
6 Brown Alf (c)
7 Copeland Frank (c)
8ΔReddick Jas S (c)
9 Edwards Geo (c)
10 Williams Lonnie (c)
11ΔBrowning Walter L (c)
12ΔButler Henry (c)
13ΔBranch Jos C (c)
14 Cheek Roger (c)
15ΔVandergrift Paul Q (c)
16 Roberts Nora (c)
17 Ivey Gladys (c)
18 Melvin Jas (c)
19 Tucker F Herbert (c)
20ΔAnderson Julius (c)

Smith dr intersects

45

DAUGHTRIDGE—(Changed to Gardner)

4

DAVIE E—From 400 Fayetteville east to Battery dr (not open between S Pettigrew and Battery dr)
8-10 City Utilities Bldg
ΔCity Plumbing Inspr
ΔCity Bldg and Electrical Inspr
ΔCity Purchasing Dept
ΔCity Engineer
ΔCity Water Dept
ΔCity Accounting Dept
14-18ΔAuto Parts Co Inc whol
17ΔCity Hall Service Station
20ΔDillon Motor Finance Co

S Wilmington intersects

102-04 Rogers Tire Co (side)
108-10ΔHigh Rock-Sun Spot Beverage Co Inc bottlers
109-11ΔCooper's Barbecue restr
109½ Mumford Melvin
112ΔCapital Mercantile Co whol genl mdse
113ΔUS Emp Service (colored br)
114ΔK & W Mtrs Inc autos
115 Clark Art Shop (whse)
117-119ΔH & H Tire Re-Treading Co
118-24ΔC C Motor Co autos
121-23 Carolina Co-Operator Publishing Co (mailing dept)
ΔFarm Bur Mut Ins Co's
ΔFarm Bur Mut Auto Ins Co (state ofc)
Farm Bur Mut Fire Ins Co (state ofc)
Farm Bur Life Ins Co (state ofc)
ΔFarmers Co-Operative Exchange
ΔN C Cotton Growers Co-Operative Assn
125ΔFarm Bur Mut Auto Ins Co (dist ofc)
Farm Bureau Life Ins Co (dist ofc)
Farm Bureau Mut Fire Ins Co (dist ofc)
ΔFarm Bureau Mut Ins Co's (dist ofc)
126ΔMaye's Pharmacy (c)
127ΔToledo Scale Raleigh Co
128 Pettiford Wm B (c) phys
Brotherhood of Cooks and Bellmen's Club (c)
Harrison Wm (c)
129 Wake Salvage Co (stge)
130ΔSam's Lunch
131ΔSmith's Coen Barbecue restr

S Blount intersects

204-12 Sanders Motor Co (used car lot)
213 Beasley Wm J whol prod
ΔIngle Harry W whol prod
220 Dunston Mary A (c)
ΔBoykin Alonzo E (c) dentist

Blake ends

221 Waldo & Gower (side ent)
224 Flowers Luther (c)
225ΔPerry Neb (c)
226 Miller Hilliard (c)
227 Wilson Shirley (c)

S Person intersects

300 Davie Street Presbyterian Ch (c)
310ΔRaleigh Funeral Home (c)
ΔHaywood's Ambulance Service (c)
311-15 Yates Auto Service Inc (side ent)
314ΔBell Robt M (c) ⓞ
316ΔSimmons Prince S (c) ⓞ
317ΔTalbert Mary B Home (c)

Love's al ends

319 Blalock & Pope (c) blksmiths
320 Driver Beulah (c)
321 Alston Saml G (c)
322 Laws Elbert P (c) ⓞ

DAVIE ST 1947

DAVIE E—Contd
324△Dunn Evelyn (c) ⓪
326 Tucker Eliz (c)
328-30△County ABC Board Store No 4 (c)
329 LaConga (c) beer
331△Robertson David (c)
S Bloodworth intersects
402△Perry Jas C (c) ⓪
Bennett Gertrude Mrs (c)
403 East End Barber Shop (c)
405 Kelley Alice (c)
406 Evans Eug (c)
407△Raleigh Diaper Service
408△Raleigh Seafood Co
S East intersects
502△Don Pedro Wine Corp
505 Baldwin Jacob P (c) ⓪
507 Foreman Frank (c)
509 Quiller Mary (c)
510 City Maintenance Shop
512 Rhodes Collins Furn Co whse
Patterson la begins
517 Freeman Geo (c)
518△Brewington Hallie (c) soft drinks
520 Vacant
522 Martin Willie (c)
525 Lord Lee (c)
526 Montgomery Hugh (c)
527△McCoy Robt (c)
529 Curley Richd (c)
530 Williams Nathan (c)
Rogers al begins
531 Terrell Lawyer (c)
532△Davie St Lunch
533 McCullers Ethel (c)
Bryant Pattie (c) nurse
534 Hinton Doris (c)
535△Jones Arabella (c) nurse
536△Clay Saml (c) ⓪
Watson begins
537△Bumper Wm (c)
542△East End Market & Grocery
546△Silver Tavern beer
Dakar begins
547 (517) City Street Dept (garage)
City Sanitary Dept (garage)
552 Crosson Lula (c)
554△Berryman Annie (c)
555△Green Jas (c)
556 Meggett Blanche (c)
558 Brewer Katie (c)
S Swain intersects
18
600△Morgan Jas G jr (c) restr
602 Mitchell John (c)
604 Noble Flora W (c)
605 Holloway Jos W (c) ⓪
606△Patterson Wm T (c)
608△Williams Fredk (c)
609△Williams Paschel B (c) ⓪
610 Pooler Polly (c)
611 Wright Herbert L (c)
612 Ellington Mary (c) ⓪
613 Ruffin Lafayette W (c)
614 Robinson Lafayette W (c)
614½ Bridges Eliza (c)
615 Gill Henry (c) ⓪
616△Scott Meatrie (c)
619 Elk's Rest (c)
Fidelity Lodge No 277 BPOEW (c)
620 Jackson Lucy (c)
621 Vacant
S Haywood intersects
704 Johnson Wm (c)
708 High John A (c) ⓪
709△Jones Roney J (c) ⓪
710 Lassiter Glenn (c)
711 Edwards Ivan B (c).
715 Evans Hester (c)
717 Rogers Haywood (c)
719 Hinton Mary (c)
720 Green Ora (c) confr
Alston begins
721 Hinton Bessie (c)
722 Barbour W Ruffin ⓪ gro
727 Chavis Otha (c)
728△Wall Richmond (c)
Camden intersects
800 Williams John E (c)
801△Edwards Robt (c) ⓪
802 Vann Maggie (c) ⓪
803△Wiggins Geo (c)
804 Dunne Lillie (c)
805 StMatthew's AME Ch (c)
807 Redic Rachel A (c)
809 Norman Wm L (c)
Montague pl begins
810 Jones Martha (c)
811 Dunn Martha (c)
812△Walker Danl (c) ⓪
813△Hopkins Albert (c)
814 Snelling Florence (c) ⓪
815 Copeland Clinton L (c) ⓪
816 Byrd Wm (c)
817△Copeland Thos E (c) ⓪
820 Teasley Melvin (c)
20
Freeman intersects
901 Brown Wm (c)
908 Cotton Wm C (c)
909 Cross Lonnie C Rev (c)
910△Melker Lawson (c)
912 Redick Ernest W (c)
913 Hill Josephus D Rev (c)
914△Hill Walter R (c)
916 Roberson Mamie (c)
S State intersects
1002 Yarbrough Ida (c)
1004△Wall Mary E (c) ⓪
1013 Hill Walter jr (c)
1015 Jones John E (c)
1017△O'Neal Martha (c)
1018△Hunter Lucille School (c)
S Tarboro intersects
1103 Logan Lestus P (c)
1105△Larkin Geo W Rev (c)
1107△Kyle Nellie B Mrs (c) ⓪
Rock Quarry rd begins
1109△Watts Maurice L (c) ⓪
1111 Jones Jas (c)
1115 Jervay Paul R (c) ⓪
S Pettigrew ends
(Not open bet S Pettigrew and Battery dr)
Bart intersects (not open)
Parrish ends (not open)
Calvin ends (not open)
3

DAVIE W—From 400 Fayetteville west to Southern Ry
9 Sir Walter Hotel (side)
11 Kitty Hawk Tavern beer
17-19△Raleigh Chamber of Commerce Inc
Raleigh Tourist & Convention Assn
Hill's Directory Library
21-23△Remington-Rand Inc office equip
S Salisbury intersects
106 Jones & Lynn (side ent)
107△Sapp's Welding Service
109△F & R Tire Co
110 Raleigh News Agency news dlrs
111△Tyner A M & Co Inc auto reprs
Gale begins
112-14△Strop Taxi Co Inc
△Doggett Motor Co auto reprs
△Yellow Cab Co of Raleigh Inc

BUFFALOE'S DAIRY

General Hardware and Builders' Supplies
DIAL 2-0531 233-235 SOUTH WILMINGTON ST.

EAST N—Contd
706△Holland W Ernest ⓞ
707△Weaver Jas G ⓞ
E Franklin intersects

16

EAST S—From 500 New Bern av south to Hoke
6△Coats Albert O
7 House of Jacob
Garbaty Aaron Rev
8△Lloyd Claudie M
9△Humphrey Eliz Mrs ⓞ
Mullen's la ends
13△Gattis Danl R
△Rudy Danl W
E Morgan intersects
se cor City Cemetery (East St entrance)
112 Broughton Viola F Mrs ⓞ
114△Woodall Zula C Mrs ⓞ
116 Bailey Walter L
118△Belvin Lena E Mrs ⓞ
△Johnson Hudson
E Hargett intersects
207 Wrenn Thos
207½△Honeycutt C Raiford
208△Marlin Jas D ⓞ
209 Ellington Robt R
212△Bailey Herbert A ⓞ
215△Stephenson D Lloyd
217△Ruth Wilbur L
△Nipper Thos E
218△Faison Ollie W
219△Owens Wm L
220△Hester A Pearl Mrs
Hester Williard V ⓞ
221△Dodd O W Roofing & Sht Mtl Wks
224 Mann Jas H jr
226△Mann Jas H ⓞ
229△Winters Chas (c) ⓞ
230△Parker Trans Co (side)
E Martin intersects
304 Winters Betty (c)
305 Chandler Rosa (c)
306 Smith Susie (c)
306½△Hines Alice (c)
308 Andrews Walter (c)
309△Lineau Welding Works
△Mace Jos K plmbr
310 Little Annie E (c)
312 Montgomery Hercules (c)
312½ Hicks Ella M (c)
315△Barrett Geo (c)
316 Hinton Wm (c)
318 Peterson Timothy (c)
320 Dunston Mary (c)
321 Denning Sallie (c)
322 Free Will Baptist Church (c)
323 Moring Robt (c)
327 Shamberly Lillie (c)
331 Drake Wesley M uphol
E Davie intersects
407-13△Raleigh Laundry
414△Raleigh Welding Wks
417 Upchurch Jas (c)
419△Lightner Calvin E (c) ⓞ
E Cabarrus intersects
508△Yancey Lula (c)
509△Chavis Hallie (c)
511△Baker Geo (c)
512 Parkinson Junius (c)
513△Rouse Hugh V (c) ⓞ
514 Johnson Willie M (c)
515△Fowler Ross (c)
517△Gorham Marie Mrs (c) ⓞ
518△Mial Garland E ⓞ
518½ Poole John H (c)
522 Nevels Wm (c)
527△Reid David H (c) ⓞ
E Lenoir intersects
605△Cooper Jacqueline E (c) ⓞ
607△Walker Eliz (c) ⓞ
609 McDonald Susan (c) ⓞ
611△Parks W Clemon (c) ⓞ
613 Jeffries Clyde (c) ⓞ
615△Irving Chas G (c) ⓞ
E South intersects
701△Rogers Annie (c) ⓞ
707 Goode Estelle (c)
△Goode Frances (c) ⓞ hairdrsr
709 Jones Corinna (c)
712 Henderson Wm (c)
714△Williams Chas L (c) ⓞ
715 Daye Brodie (c)
716 Scott Mary (c) ⓞ
717△Cooke Lewis (c)
719△Clanton John H (c) ⓞ
720△Haywood Chas A (c) ⓞ
721△McCoy Ovid L (c)
722△Inborden Wilson B (c) ⓞ
723△Watkins Wiley J (c) ⓞ
725△Merritt John T (c) ⓞ
Merritt Mozelle D (c) hairdrsr
Worth intersects
801△Moore Olivia E (c) ⓞ
802 Green Geo W (c) ⓞ
804△Harris Geo W (c) ⓞ
809 McCoy Edw (c)
810 Vacant
811△Wilkins Lillie (c)
812△Peacock Floyd (c) ⓞ
814△Robinson Chas (c)
815△Alston Sadie (c) ⓞ
816△Williams Hubert E (c) ⓞ
East Street av begins
Smithfield intersects
836 Vacant
Bledsoe av ends
901△Hodges Maggie (c)
904△Street Thornwell T (c) ⓞ
905△Mordecai Jos G (c) ⓞ
906 Evans Truby (c) ⓞ
908△Gibson Belton (c) ⓞ
910 Cook T Alex (c) ⓞ
912△Atwater Olivia (c) ⓞ
914△Powell Robt W (c)
916 Taylor Albert (c) ⓞ
918 Holcomb Aaron J P Rev (c) ⓞ
Lee ends
1106△Allen Emmanuel (c) ⓞ
1107 Bethea Jas C (c)
1108△Barbour Sallie (c)
1109 Williams Jennie (c)
1110△Lawson Jeff W (c) ⓞ
1111 Hall Richd (c)
1112 Ward Ethelyn (c)
1113△Saunders Jas C (c) ⓞ
1114 Robinson Tempie (c)
1116 McClain Arnold (c)
1118 Edwards Wm (c)
1120 Williams J Lee (c)
1129 Lassiter Mamie (c) ⓞ
Bragg intersects
1201 Blalock Oscar (c)
1202 Quick Cath C (c)
1203 Wilder Leatha (c) ⓞ
1206 Williams Louis W (c)
Branch intersects
1303 Whitaker Benj C (c)
1309 Kelly Edwin C (c) ⓞ
1310 Payne Laner (c)
1325△Perry Peggy (c) ⓞ
Hoke intersects

45
EAST DRIVE (Changed to E Gardner dr)

HARGETT ST 1947

Two-Year College Preparatory Department

HARGETT E—Contd
Lightner Arcade Bldg (c)—Contd
ΔRoberts Peter F (c) phys
ΔWinston Mut Life Ins Co (c)
Johnson's Beauty Salon (c)
Bell Oscar R (c) watch repr
121ΔRaleigh Furn Storage Co
ΔRaleigh Furn Co Inc
Coml Investment Co (holding)
123 Valet Tailoring Co (c)
124ΔHarris Sam & Son (c) barbers
125 **Lightner Building (c)**
Owens Thos (c) restr
ΔWallace Ethel R (c) hairdrsr
Apartments
1 Jones Early (c)
2 Noble Jas T (c)
3 Haywood Chester (c)
4 Green Willis (c)
5 Johnson Raymond (c)
6 Jones Huston (c)
7 Eason Alonia (c)
8 Owens Thos (c)
9 Shearin Elnora (c)
10 Jones Jeter (c)
11 Jones Beatrice (c)
13 Hooper Melvin (c)
14 Carter Saml (c)
16 Jones W Raymond (c)
Street continued
126 **Taylor Building (c)**
ΔNorth State Club (c) billiards
2d fl Afro-Am The publ
Lane & Jones Beauty Shop (c)
Lane David P (c) dentist
ΔMcLendon C Vivian (c) pub sten
126½ **Montague Building**
Rooms:
202-04ΔBurnett Home Sup Co (ofc)
203-05 Vacant
206-08ΔLassiter's Bindery bkbndrs
207 Owens Sign Co
209 G & W Outdoor Adv Co
210ΔTypewriter Repair Serv
211-13 Vacant
212 Hester Sign Co
3d fl Wake-Raleigh Mapping Bureau projection rm)
301-03ΔBass Cabinet Shop
Street continued
127ΔStarks Beauty Salon (c)
128ΔRed Bird Peanut & Products Co mfrs
Peterson Noah A
129ΔAcme Realty Co (c)
130ΔSouthern Coffee Co
132ΔBurnette Home Supply Co hse furngs
133ΔHarrison Richd B Public Library (c)
ΔCapital Cab Co (c)
133½ΔDelany Lemuel T (c) phys
ΔState Bd of Public Welfare (c)
ΔState Dept of Public Instruction (div negro education)
134-36ΔBritt Co The whol gros
135-37ΔEngine Co No 3
S Blount intersects
201-05 A&P Food Stores (br) gros
209ΔRoyster Nellie C ⓪
213ΔPoole Lonnie R
ΔMalpass John H
Walters Etta V Mrs
Smith Pauline nurse
Perry W Raymond
217ΔMoore W L & Son floor surfacing
ΔMoore Wm L
219 Tabernacle Baptist Church Sunday School Room
Tabernacle Baptist Nursery Sch
221ΔTabernacle Baptist Church
16
S Person intersects
301ΔMorson Hugh High Sch
304ΔBallard Thos J
306ΔBoyette Julian P
Poole Clifton G
310ΔStevens Mattie Mrs
314ΔBerry Martha B Mrs
320ΔRidoutt Chas M
Richardson John A
ΔDickens Thaddeus
324ΔShadrach Waverly B
326 Hill Henry C
330ΔJohnson Ernest M
S Bloodworth intersects
402ΔHood Carl
ΔMcElveen Robt E
408ΔHinshaw Lona M ⓪
Fields Leon E
411 Franks Saml L
412ΔBraxton Thos B jr ⓪
415ΔSpencer A Franklin ⓪
416ΔLangdon Ruth Mrs ⓪
S East intersects
506ΔTimmons Saml ⓪
508ΔWilder Emma G Mrs ⓪
512ΔShadrach Waverly B
514ΔWilliams Chas T
rear Moore's Plant Gardens
519 City Cemetery
520ΔMoore Ira M Mrs ⓪
522 Bagwell John B
524ΔPartin Wm E ⓪ cabtmkr
528ΔWilder Lillian Mrs
536ΔLloyd Hughie V ⓪
540ΔHolland G Hubert
ΔNewsome Clayton E
543ΔKelly Wm M
Monie la begins
541ΔOverton Graham H ⓪
547ΔCole Mose O
548ΔJefferys A Walter ⓪
549ΔGodwin J Otho ⓪ elec contr
554ΔMooneyham Junius O
558ΔGuy Lawrence S ⓪
rear Vacant
565ΔThompson A A School
566ΔSeawell Miriam C ⓪
S Swain intersects
601ΔWebb Bessie
602ΔTruelove Saml E gro
603ΔWebb Bessie T ⓪
604 Horton Kenneth L
605ΔStiebel Saml J
608ΔCollins Macon A
612ΔPerry Jasper R
613ΔParrish Chas K
614ΔHarris Wesley W
615ΔHicks Chas C ⓪
619ΔLindsay Alex
S Haywood intersects
627ΔWilliams Hubert E
Powell av begins
702ΔPrince Julian A
703ΔJohnson Sterling
704 Bridges Jas O
705ΔWall Pattie B Mrs ⓪
ΔWall Mary L
rear Ipock Katie
708ΔCaudle Herbert ⓪
709 Carter June E
710ΔHill Barney M
711ΔMassey Patk G
711½ Bailey Frank E

MORTGAGE LOANS

General Hardware and Builders' Supplies
DIAL 2-0531 233-235 SOUTH WILMINGTON ST.

LINCOLN TERRACE (Chavis Hts)—Contd
14 White John S (c)
15 McCarr Zella (c)
16 Fellers Andrew W (c)
17ΔPolk Claretta (c)
18ΔHubert Thos L (c)
19 Chavis Walter J (c)
20 Harris Saml jr (c)
21ΔGreen Lillian (c)
22 Jernigan Jacob jr (c)
23ΔDark Ada (c)
24 Peterson Benj (c)
Smith dr intersects

26
LINDEN AV — From 600 E Jones north to Oakwood av
202ΔHolland Saml N
202½ΔScarborough Andrew G
206ΔBarbee Clarence D Ⓞ
208ΔHolt Junnie A Ⓞ
214ΔMitchell W Milford
214½ΔNewton Early E
215 Hill Geo Ⓞ
216 Ferrell Glenn W
216½ Simpkins David W
217ΔNichols J Guy Ⓞ
218ΔAskew Mattie L Mrs
218½ Hill Noah
221ΔBlackwood Worth T jr
225ΔCooper Geo W L
E Lane intersects
301ΔTeachey John W Ⓞ paint contr
Teachey Bernice B Mrs nurse
304 Card L Oveeda
305ΔHinton Tony
305½ΔMcDaniel Robt E
306ΔWallace Agatha Mrs Ⓞ
308ΔJones John R jr
309ΔRowell Jas H
310 Hurley Jas M
312ΔFisher Chas S
312½ΔKing Graham A
Stevens Geo W bldg contr
314ΔCampbell Paul Monument Co
314½ Earp Talton F

31
LOCHMOORE DRIVE (Kenmore)—From 2500 Beech Ridge rd north to Hazelwood dr
2605ΔShuping Lawrence B Ⓞ
2606ΔJohnson E Martin Ⓞ
2607ΔJones Earle Ⓞ
2608ΔMcCabe Arth M Ⓞ
2609ΔJernigan Eug C Ⓞ
2611ΔWilson Thurston A Ⓞ
2613ΔClement Charlotte H Ⓞ
2615ΔPhelan Patk J Ⓞ
Kenmore dr begins
2701ΔHoloman Chreston Ⓞ
2705ΔTrent J Earle Ⓞ
2707ΔWall Frank P jr Ⓞ
2708ΔPrescott M Butler Ⓞ
2709ΔPrickett Turner T Ⓞ
2710ΔLassiter Hubert J Ⓞ
2712ΔFincher Earle L Ⓞ
2713ΔHicks Montague H Ⓞ
2713½ΔCrawley Oliver
Hazelwood dr intersects

55
LOGAN COURT — From 2300 Hillsboro north to Chamberlain
2ΔCope Ralph L
20ΔTucker Harry jr Ⓞ
23ΔYork M Abner
25ΔAdkins Rufus W
Hope ends

102 Phillips The Apartments:
1ΔTiddy J Edwin
2ΔLewis Wm E
3ΔNoell Chas W
4ΔDavis Harry T Ⓞ
Street continued
104ΔCullins Nathan Ⓞ
106ΔMacDonald Jas C Ⓞ
Chamberlain intersects

22
LONGVIEW GARDENS — A subdivision east of city limits, adjacent to New Bern av

22
LONGVIEW LAKE DRIVE (Longview Gardens)—From Albemarle rd northeast, 1 north of New Bern av (not open)

22
LORD ASHLEY ROAD (Longview Gardens)—From Lord Berkeley rd south to King Charles rd, 1 east of King Charles rd
New Bern av intersects
King Charles rd intersects
ΔBenson Clifton L

22
LORD BERKELEY ROAD (Longview Gardens)—Continuation of Oakwood av from City limits east and south beyond New Bern av (not open beyond New Bern av)
Colleton rd intersects (not open)
Bertie dr intersects (ss not open)
King Charles rd intersects (ns not open)
Lord Ashley rd begins
Albemarle rd begins (not open)
New Bern av intersects
(Not open beyond New Bern av)

36
LOUISBURG ROAD — From 1600 Wake Forest rd northeast
North Boundary ends

36
LOUISBURG ROAD (Old) — (See Old Louisburg rd)

14
LOVE'S ALLEY—From 306 S Bloodworth west and south to 317 E Davie
308 Hedgepeth Lois (c)
312 Bryant Jas (c)
314 Judd Vera (c)
316 Justice Helen (c)
319 Haywood Elvira (c)
319½ Brown Richd (c)
320 King W Belton (c)
321 Cannady Jessie (c)
E Davie intersects

31
MacCARTHY (Vanguard Park)—(See McCarthy; Vanguard Park)

55
MAIDEN LANE — From 2100 Hillsboro north ½ block
2ΔLightfoot Robt M Ⓞ
Lightfoot's Antiques
3ΔBacon Zack H Ⓞ
4ΔBrewer Talcott W Ⓞ
5ΔArey John A Ⓞ
6ΔPearson Alden B

Yelverton's Funeral Home

PARHAM ST 1947

Insurance of all Kinds

PAGE—Contd
225 Vacant
227 Vacant

32
Person intersects
304ΔKrispy Kreme Doughnut Co
305 Adams Howard A
305½ΔCarraway John B
306ΔReyenson Edna E Mrs ⓞ
307ΔGrimes John D ⓞ
308ΔGay Henry C jr ⓞ
321 Young Woodrow I
323 Goodwin Nettie Mrs ⓞ
Bloodworth intersects
East intersects
506ΔBeck Lottie J Mrs
507ΔHarrell Cora C
507½ Ray Wade R
512ΔWhitley Robt T ⓞ
513 Rand Frank (c)
517 Mitchell Helen M (c)
519ΔWynn Linwood ⓞ

12
PAGE—From Cumberland east to Vardaman, 3 south of Rock Quarry rd
Vardaman intersects

11
PANTOPS (Caraleigh)—From 1400 Fayetteville rd southwest to Summit av
203ΔDavis Kerney ⓞ
204 Clark Jay
205ΔGay Rudolph D
207 Petty Leon ⓞ
210 Gooch Ruby Mrs
212 Gay Leamon V
214 Reeves Hiker
217 Boyette Jas F
301ΔSmith Herman ⓞ
303 Jones Walter R
304 Jones Jos W
308 Hamilton Robt L pntr
315 Hall Paul
Summit av intersects

4
PARHAM—From 210 E Martin south to Pullen
312ΔBeasley Wilbur R whol prod
318 Purdee J Walter whol prod
Pullen intersects

23
PARHAM'S ALLEY—From Grimes al east to 431 N Salisbury
8 McMillian Richd (c)
10 Broughton Jemima (c)
12 Ray Leora (c)
14ΔJackson Richd (c)
16 Grier Moses (c)
N Salisbury intersects

22
PARK (Lincoln Park)—From New Bern av south to Poole rd, 2 east of the junction of Poole rd
4 Vacant
Cross begins
8 Bumpers John (c)
10-12 Wilson David (c)
14 Snelling Isaac (c)
Poole rd intersects

57
PARK AV—From 1400 Hillsboro southwest to Pullen Park
103 Apartments
1ΔRiggle Herman B
2ΔHarling Edw A
3ΔJames Emma T Mrs
4ΔBasso Nick
5 Willis Kate Mrs
Street continued
105ΔFuller Rudolph D
Swindell Frances J Mrs
ΔLaster Malcolm M
108ΔKaufman Harrison ⓞ
109ΔCrowson Alice N Mrs
ΔFowler Cornelius D
114 Apartments
1ΔHarris Temple R Mrs
2ΔManus Tony P
3 Davis Alice N
4ΔDodd Lillian E ⓞ
5ΔWebb Clark
6ΔStephenson Harold S
7ΔEarle Guy H
Street continued
115ΔRodwell Clement A
115½ Wheeler Gladys B Mrs
117ΔPierce Walter H ⓞ
117½ΔPerry Eugenia M Mrs
119ΔLeavister Caroline Mrs
120 Willlams Mary G Mrs
Lamsden T P
121ΔAustin Hallie J Mrs ⓞ
122ΔBarber Sallie Mrs ⓞ
123ΔMoss Ora S
123½ Johnson H Dewitt
Jackson intersects
201ΔGoodno Lillian S Mrs ⓞ
201½ΔBarnett Thos J
204ΔFlint Eliz E Mrs ⓞ
ΔMatthews Claude E jr
207 Bradley Stuart I
207½ Weathers Burke V
209ΔGriffin Robt J
210ΔGaskins Daisy Mrs
211ΔFoy Jas R
212 Hester Oka T
ΔGriffin Edwin L ⓞ
213ΔSitner Louis
214ΔShook Saml W
215 Bryant Eug
ΔSheffield John M
Asha pl ends
222ΔBailey Thos B ⓞ
rear Morris John M
224 Seate Ruby L
Cox av ends
301ΔParamore Walter H
ΔVining Jas M
302ΔPearce Walter P
Seaboard Ry (no crossing)
Southern Ry (no crossing)
403 Ellington Allie A Mrs
405ΔO'Kelly Anna P (c) ⓞ
411 Vacant
417 Vacant

11
PARK AV (Caraleigh)—(Changed to Gilbert)

51
PARK DRIVE (Cameron Park)—From St Mary's west to Oberlin rd, 1 north of Calvin rd
322ΔMcManus Hugh F
324ΔAnderson John C ⓞ
1201 Lail Otis R
1206ΔHornbuckle John Y ⓞ
1207ΔRaney Lucy J Mrs ⓞ
1208 Jennette Chas L jr ⓞ
1210ΔJennette Louise B Mrs ⓞ
E Park dr ends

PEST TERMITE

PERSON ST 1947

PERSON N—Contd
565ΔDenmark Leonita ⓒ
ΔBelvin Wm O
567ΔMartin Wm O
ΔBrazil Saml K
571ΔYoung Saml filling sta
North Boundary begins
600ΔSupreme Service Sta fill sta
ΔSupreme Fruit Mkt
606ΔHood-Model Dry Clng Co (plant)
608ΔAtkins Barber Shop
610ΔPerson St Sandwich Shop restr
614ΔPiggly Wiggly gros
616 Vacant
618 Vacant
620ΔPerson St Pharmacy No 1

34

Pace Intersects
701ΔGarner's Esso Service Sta fill sta
702ΔStanley Lee A gro
704ΔWatkins Ernest W
706ΔPergerson Wm H
707 Jones Eliz F Mrs ⓒ
Denton Cleveland P
708ΔHux Bernard M
709ΔMallie's Service Store gros
710 Stephenson Harold W
Ellington Paul
711ΔUnderhill Chas H jr
Hopgood Leonard W
713ΔMcGinnis Jas W
714ΔBrown Frances V Mrs
ΔRobinson Silas
ΔSlaughter Bennie H
Miller John J
715ΔBlack Lonnie L
716 Moore Madie Mrs
717ΔFarlow W Robt
719ΔHale Florence J Mrs
E Franklin Intersects
802ΔHicks Wm O ⓒ
803ΔGallant Wade M ⓒ
807ΔKline Rebecca Mrs ⓒ
ΔMartin R Stewart
ΔYoung Wm V
ΔMarcus Nathan
809ΔMixon F Orion Rev
811ΔHill W Landon ⓒ
812ΔMartin John L ⓒ
Wake Forest rd begins
Pine ends

36

PERSON N EXT'D — From Poplar north to Mulberry, 1 east of Blount
1226 Hare Felton C ⓒ
1228 Kaufman Danl ⓒ
1232ΔTagliere Jos A ⓒ
1234ΔEnnis Lester C ⓒ
1236 Pulley Rudolph R ⓒ
1238ΔJones Thos M ⓒ
1240ΔGayes Carl F ⓒ

16

PERSON S—From 300 New Bern av south to Hoke
1ΔPearce Orie H
1½ΔSledge John
3ΔCherry Hugh E Rev
5ΔKelly Jesse J
7 Gibson John T
9ΔJones David H
11ΔBarham Aaron B
nw cor Raleigh Public Schools Annex (whse)
E Morgan Intersects
1110ΔWoodward Emma J Mrs ⓒ
114ΔSmith M Shannon
ΔReynolds I Mae
118 Tabernacle Baptist Church (business office)
Tabernacle Bapt Ch nursery sch
E Hargett Intersects
sw cor Baptist Grove Park
211 Hellenic Orthodox Church
213ΔSalvation Army The citadel
215 Cox Kimber
215a Salvation Army The (transient lodge)
219ΔJohnson Claude J ⓒ
225ΔKeith Lena Mrs
227 Castleberry's Service Sta fill sta

4

E Martin Intersects
301ΔArnaiz Manuel G
305ΔStell Clellie B Mrs
308ΔRussos Nick Hatters & Clnrs clo clnrs
309 Coppedge J Haywood
ΔSmith McCoy H
310ΔRhodes Chas A
311ΔGoodwin J Will
312ΔLassiter Eug W
316 Bailey W Bernice prod
317ΔPoole Rufus B
318 Hicks S Tyree
321ΔSmith John A
Wrenn Robt
322 Hagen Barney piano tuner
324 Powell Wm O
325-27ΔYates Auto Service Inc
E Davie Intersects
407ΔKearns Curtis A Rev (c)
408 Eaton Rozella (c)
409ΔMebane Jerry H (c) ⓒ
410 Burroughs Jas W (c)
415 Thomas Louise (c)
rear Mason Harvey prod
Southall Jas livery stable
417ΔVass Rufus S (c) ⓒ phys
418 Super Serv Garage (rear)
420 Power Brake Co (rear)
422ΔAlston Ethel (c) ⓒ drsmkr
424ΔMoore Wm H shoe repr
425ΔBarnes Worthen (c)
429 Yarborough Willis (c)
430 Moore Jos (c)
431 Lee Nathan (c)
433ΔSullivan Grocery
E Cabarrus Intersects
503 Seventh Day Adventist Church (c)
506 Mitchell Beauty Shop (c)
507ΔMyers Wm A (c)
508 McNeill Jas (c)
509ΔWatts Rhuhannah E (c) ⓒ
510 Gill Percy (c)
513 Raines Rufus (c)
514 Hawkins Bessie W (c) ⓒ
516ΔPerry Nelson L (c) phys
517 Singletary Shirley (c)
518 Thornton Benj jr (c)
520ΔBurt Eug (c)
521 Reaves Sallie F (c) ⓒ
522ΔBrown Ulysses Rev (c)
524 Alston Pattie (c)
525ΔBridges Geo R (c)
Bridges Annie F (c) restr
526 Hinton Jack (c)
527 Lassiter Needham (c)
529 Person St Delicatessen (c) beer
E Lenoir Intersects
604 Montague Mattie (c)
610ΔStark's Beauty College (c)
E South Intersects

A. D. BRADLEY & SONS

MARTIN E—Contd
228ΔMarket Serv Sta

S Person intersects

301 Vacant
306 Carter Dwight T
307 Crabtree Susan W Mrs
307½ Holmes Frank F
308ΔJohnson Sterling J
309ΔStallings Edw L ⓪
310 Parrish Berlon H
312 Adams Julia F Mrs ⓪
ΔAdams Wm H
313 Dupree Pattie O Mrs ⓪
ΔCarroll R Ivan pntr
314 King S Edgar
315ΔBogasse Rosa G Mrs ⓪
O'Briant Henry H
317 Thompson Walter
318 Pittman Chas R
Brannan David M
319ΔNewton Decatur ⓪
Newton Plant & Flower Co
The nuserymn
320 Houchins H Guy
321ΔMoore Neal H shoe repr
Powell Wm O
321½ Murray Arth
322 Vacant
rear Vacant
323 Wiggins Lawrence D ⓪
324 Fort Della J Mrs
324½ Robbins Leon T barber
325 Partin Norma S
326ΔHarris Sand & Gravel Co
327 Pendergraft Estus L
328ΔJohnson's Drug Store

S Bloodworth intersects

400 A & P Food Stores (br) gros
403 Ennis Felton
ΔMorris Fred
406 Ladd Wm P
408ΔLiles John G
Liles Pearl T Mrs furn rms
410 Johnson Leslie
412 Bridges Thos S
Poole Albert
413 (415)ΔParker Trans Co
414 Poole Ira
415ΔCentral Service Sta
416 Mann Jas H gro

S East intersects

500 Maynard's Cash Grocery
504 Rand Millard (c)
508 Smith Floyd (c)
509 Miller Henry (c)
510 Williams Rosa L (c)
512 McLeod Ella (c)
514 Winters Bettie (c)
516 McCullers Alice (c)
517 Chavis Florence (c)
518 Baker John O (c)
519 Self Roland
520 McCoy Wm (c)
521 McDonald Laura J Mrs
522 Cooper Geo W L
Bailey Frank
523 Pearson John J
525 Baker Edw C
526ΔRogers Bessie A Mrs
527 Weathers Louis M
529ΔMitchell J Gertrude Mrs ⓪
530 Parrish Clyde W
531ΔPoole Lonnie
Pearce Leonard
533ΔPoole Harvey V
534 Lassiter Nellie L
ΔLassiter Eug W
536 Nance Evander T
537 Caudle Archie E
Rivenbark Harry L
538 Mitchell Walter G ⓪
Bishop Chas F
ΔHodgin Edna M Mrs
539 Sullivan G Marshall
Bishop Jos S
ΔPoole Valeria M Mrs
542ΔTerry Julia W Mrs ⓪
545ΔStewart Essie H Mrs
Holder Jack E
Blanton Marcus W
546 Daniels Edw E
547 Lancaster Oscar
Chenoweth Percye
548 Emory Arras E
549ΔHouse Mary A Mrs ⓪
Wall Edw
550ΔRussos Harry J ⓪
552 Hamilton Cora A Mrs
ΔHamilton Geo W
553 Bridgers Janette F Mrs
555 Frazier Iva N Mrs ⓪
556 Vacant
557ΔJones Letha J Mrs
558ΔBranch Mary I Mrs ⓪
559 Price Jack

S Swain intersects

601ΔMaynard Henry M gro
602 First Vanguard Presby Ch
(side)
603 Caudle H Millard ⓪
604 First Vanguard Presby Ch
Sunday Sch Room
605ΔPleasant J Henry
606 Brannan Timothy L
ΔKimler Sadie Mrs
608 Brown John E ⓪
ΔBrown Ralph A
609ΔPerdee Walter
610 Thomas Lucy A Mrs ⓪
611 Byrd Fred
613 Williams Howard
615ΔGriffis Mary E Mrs ⓪
ΔGriffis Howard W

S Haywood intersects

701ΔKing W Ashley gro
702 McCoy Pauline (c)
703 Vacant
704 Carter Thos C (c) clo prsr
705 Harris John (c)
706 Jackson Effie (c)
707 Pearce Floyd D (c) ⓪
708ΔWhite Front Gro (c)
709 Currie Foreman (c)
709½ Sanders Harriet (c)
710 Hunter Lucy (c)
712 Fuller Geo H (c) mus tchr
712½ Vacant
713ΔJudkins Christiana (c) beauty
shop
713½ McNeill Wm C (c)
714 Haywood Fletcher (c)
715 Sanders Henry (c)

Spence ends

716ΔCagle Connie L (c) ⓪
717ΔMitchell Preston G (c) ⓪
718 Greenfield Florence (c)
719 Howard Geo M D gro
721 Andrews Eliz (c) beauty shop
723 Mitchell Preston G (c) barber
724 Holloway Geo (c)
725 Maple Temple Christian Ch
(c)

Camden intersects

801 Darden Ella M (c)
802 Laws Carrie (c)
803 Rivers Chas (c) shoe shiner
805ΔAdams Marvin (c) soft drinks

HARVEY C. MANESS, GENERAL AGENT
ASSOCIATES—BRYAN G. DAVIS, HUGH B. CHERRY
"Yes Sir, Non-Cancellable Disability"
PROVIDENT LIFE AND ACCIDENT INSURANCE CO.
1106-7 Raleigh Bldg. (Since 1887) Phone 2-1856

BLAKE ST 1941

Hardware House

BLADEN—Contd
7 Mitchell Lula (c)
8 Douglas Jas R (c)
9 Vacant
10 Smith Lovie (c)
11 Scott Geneva (c)
12 Bridges Chas (c)
13 Tate Margt (c)
14 Scott Jos (c)
E Martin intersects

BLAKE—From 216 E Martin south to E Davie
303 Market Tailors (c)
305 Market Barber Shop (c)
309ΔPate's Seafood Market
311ΔWhite Gate Farm Poultry & Egg Co
Pullen ends
315ΔHudson Fish & Oyster Co
319ΔCity Poultry & Egg Co
321ΔFarmers' Cafe
323ΔFarmers' Provision Co gros
325-29ΔEdwards' Whol Co whol gros
331ΔBlake Street Grocery
333ΔLewter J H Co whol gros
E Davie intersects

BLEDSOE AV (South Park)—From 1000 Wilmington east to S East
111 Pullen Wm (c)
Mark intersects
120 Cox Lilly (c)
121 McCoy Jos (c)
122 Bratton Lilly (c)
124 Gunter Clarence (c)
125 Vacant
S Blount intersects
200 Lancaster Walter (c)
Lancaster Pearl (c) drsmkr
209 Horner Benj J (c)
211 Stanford John J (c) ⓪
212 Stewart Cornelius (c) ⓪
215 Taylor John W (c)
216 Sides Annie J (c)
217 Byrd Arth (c)
217½ Miles Ruby (c)
219 Daye Thos (c)
219½ Edwards David (c)
220ΔTyson Viola (c) ⓪
rear Vacant
223 Edgerton Frank (c)
224 Smith Walter (c)
226 Barber Sallie (c)
228 Cotton Mattie (c)
S Person intersects
307 Phillips Jas (c) ⓪
308 Williams Mary O (c) ⓪
309 Price Walter (c)
Ellington ends
312ΔRidley Frank P (c) ⓪
313 Floyd John (c)
314 Jones Howard (c) ⓪
315 Mangum Leonard (c)
316 Brown Bland (c)
317 Nichols Taft (c)
320 Providence Holiness Ch (c)
S Bloodworth intersects
400 Sanders Sadie (c)
401ΔSherman Edw (c)
402 Howard Carrie (c)
404ΔHayes Thos C (c) ⓪
406 Sanford Ella (c)
407 Jolly Simon (c)
409 Tate Alex (c)
410 Williamson Melissa (c)
412ΔWright Jesse W (c) ⓪
S East intersects

BLOODWORTH N—From 400 New Bern av north to Sasser
6ΔTilley Eliz B Mrs ⓪
Fogleman John L
Bishop John W
7 Carlisle Alex A
9ΔReep Alf R
10ΔCarroll Della G Mrs ⓪
ΔHornbuckle Alice J Mrs
E Edenton intersects
100ΔBost W Thos ⓪
109ΔPendergraft Edgarhena V Mrs
110ΔStancil John D
111ΔCox Gader G ⓪
112ΔJackson Eunice A Mrs bdg
113ΔHocutt Upton O
114ΔBall T Needham ⓪
115ΔRobbins W Carlton
116ΔBetts Brevard O ⓪
117ΔUllery Arth E
Stone Ida B Mrs
118ΔWorley Beulah S Mrs
120ΔWilson John C
121ΔBarbour Wm C
123ΔSmith A Turner ⓪
McCarter Jesse
124ΔWadsworth Larkin T
130ΔRay Patk H ⓪
E Jones intersects
212 Vacant
213ΔBrigman H Pierce ⓪
214ΔBranch Maude ⓪
File Walter C
Miller Newman W
215ΔWaller Jos A
Stevens Wm B
216 Vaughn Thos L
217ΔYates Jas W
217½ΔPhelps Jodie I Mrs ⓪
218ΔBarnes Rossie M ⓪
219ΔBaker Jos W
219½ΔSchwerin Cecil F
ΔTodd Jas T
220ΔSmith Major E ⓪
220½ Murray Willoughby
221ΔHurwitz Isadore
221½ΔJewell Chas A
222ΔBarnes Grocery Co
223ΔMiller's Sandwich Shop
223½ΔPiggly Wiggly gros
225ΔMiller's Sundry Shop confrs
E Lane intersects
302ΔHorton Wm C Dr ⓪
304ΔYates Mary A Mrs ⓪
306ΔCoe Mozelle A Mrs
Eskew Francis P
307ΔBagwell Needham G
ΔLee Wm E
Travis Gerald T
309ΔGarnett Minnie B Mrs ⓪
ΔGlenn Karl B
Oakwood av intersects
404ΔMurray Laura Mrs
Thompson Laura Mrs
407ΔFinlator Bain B Mrs ⓪
Ingram Wm P
408ΔMcKevlin Anthony J
Glass Robt T
ΔLanier Lizzie B Mrs ⓪
411 Vacant
412ΔMiller Ellen H Mrs ⓪
Rogers Marie T Mrs
414ΔStronach J Norfleet ⓪ real est
421ΔBrown J Henry
425ΔWehbie Mike M ⓪
Polk intersects
513ΔWheeler Spencer W ⓪

BLOODWORTH ST 1941

428 Fayetteville Street Dial 2-0628

BLOODWORTH N—Contd
514ΔCarroll Mary McL Mrs
515ΔKing Maggie M Mrs ⓪
Burke Boyce B
Carter John
Pavlovsky Andrew
Smith John W
516ΔRiddle Annie M Mrs ⓪
517ΔRoule Francis J ⓪
Bioust Runell S Mrs
518ΔBaker Allen
519 Nordan Wm H jr
Robertson John B
ΔStephenson Saml L ⓪
521ΔYoung T Corbin jr
523 Bain Mattie B Mrs
E Peace intersects
524ΔJohnson Evie B Mrs ⓪
525ΔSlaughter Joshua H
ΔMassengill Electa S Mrs
526ΔFerrell Addie E Mrs ⓪
528ΔBrewer Larry L
Olive Percy J
530ΔLeavister Harry F
Cheek Aubrey A
Beasley Millard F
532ΔPearce Wm M
Reeves Carl S
536ΔMaynard Henry M
Austin Bernice H
North Boundary intersects
600ΔHanchey W Ranson
601ΔThomas Anna B Mrs ⓪
602ΔWalker Kate D Mrs ⓪
605ΔMordecai Wm G ⓪
610ΔMassey Clyde A ⓪
Pace intersects
702ΔRiddle Geo B ⓪
703 Daniel Junious W
704ΔArnold Wm W ⓪
Marshburn Maude nurse
707ΔLand Leon L
708ΔStell Thos M
710ΔHowerton Thos B
720ΔHoneycutt P Benton ⓪
721ΔBridges Chas A plmbr
E Franklin intersects
801ΔBrown Benj F ⓪
802ΔAycock Cora W Mrs ⓪
803 Moore Maggie C Mrs
House J Ernest
ΔMoore Willis C
804 Chapin Earl E ⓪
Holt begins
805ΔGattis Robt E ⓪
811ΔBynum Mallie T Mrs ⓪
Mangum John W
815ΔBoney E Douglas
816ΔBrown Robt B ⓪
817ΔGill Eustace M ⓪
818 Williams Sidney
Atkins Danl A
819 Fuldner John G
821ΔWilliamson Henry R ⓪
823 Goodwin Arth T jr ⓪
825ΔMorris Loretta M Mrs
827ΔWilliamson Burk T ⓪
Sasser intersects

BLOODWORTH S—From 400 New Bern av south to Hoke (not open between Smithfield and Bledsoe av)
13ΔAnthony Whitmel H jr
Honeycutt Martha R Mrs ⓪
15ΔPoole Margery H Mrs
ΔHaynes Carl ⓪
17 Vacant
E Morgan intersects
101ΔLyon M Ethel ⓪
105ΔHicks Geo R
111ΔNewton Durward A
117ΔHoneycutt R Frank
ΔJohnson Pauline S Mrs
119ΔMann Famous M ⓪
121ΔMarshall Walter S
125 **Apartments**
1ΔRand Octavia C
2 Vaden Richd V
3ΔMargulies Gussie Mrs
4 Makepeace V Douglas
5ΔEisenhart J Wm
6 Vacant
7ΔHilliard Wm H
Street continued
127ΔBryant W Thos ⓪
E Hargett intersects
208 Britt Julian D
210ΔBartholomew Lewis W
213 Hogue Chas N
214 Davis Melvin H
215 Jordan Chas J
217 Newton Early E
Horton Ramey H
Horton Carl H
Bagwell Lester J
218 Johnson Ernest M
221 Patton Jas F
222 Martin Lucy I Mrs ⓪
224 Allen Harry B
225 Poole Rosa Mrs
226 Warwick Bonco A
227ΔKing T Frank ⓪
228 Dodd Jack B
229ΔCotter E Hugh
E Martin intersects
304 McCoy Ransom (c)
305ΔBowden's Tin Shop
306 Bennefield Jas (c)
307 Jordan Rosa L (c)
308 Hopkins Louis (c)
309 Adcock Clarence (c)
310 Lewis Henrietta (c)
311 Jones Mattie (c)
312 Canaday Annie (c)
313 Lingerfelt Wm M
314 Bridges Lemuel (c)
315 Taylor Coy
316 Batchelor Sallie (c)
317 Norman Robt L
318 Cotton Emma (c) ⓪
319 Card L Oveeda
320 Walker Minnie (c)
323ΔHome Ice & Coal Co
325 Jenkins Binia (c)
327 Barnes Jack (c)
327½ Paul's Place beer
E Davie intersects
407 Allen S Persell (c)
408 Neal Anthony T (c)
409 Person Henry (c)
411 Weaver Mary (c)
412ΔPayne Foster P (c) ⓪
Payne Sadie J (c) notary
416 Goode Jas (c)
418 Bridges Minnie (c)
420 Saunders Jas (c) ⓪
422 Lawson Jos (c)
424 Rhodes John (c)
433 DuBose Bennie (c) soft drinks
E Cabarrus intersects
501ΔBullock Oscar S Rev (c)
502ΔHaywood Chas A (c) filling sta
507 Alston Chas W (c)
511ΔKing J Thos Rev (c) wood
512 Stewart Chas (c)

HARVEY C. MANESS, GENERAL AGENT
ASSOCIATES—BRYAN G. DAVIS, HUGH B. CHERRY
"Yes Sir, Non-Cancellable Disability"
PROVIDENT LIFE AND ACCIDENT INSURANCE CO.
1106-7 Raleigh Bldg. (Since 1887) Phone 2-1856

BLOUNT ST 1941

BLOUNT N—Contd
947ΔBradshaw Wm E
949 Browder Nathaniel C
951 Lee Winfred R
953 Goodwin Arth L
955 Davis Lola Mrs
957 Truelove A Raeford
959ΔBrannan Willard G
961ΔRogers Wm L
963 Jones Robt R
965 Hollingsworth Roger A
967 Stephenson Jos E
969 Woodard Len
969ΔWoodard Janie
971ΔTurner Fred G
Street continued
1000ΔMarkham John O
1002ΔKelly Sallie W Mrs
1004 Danieley Clarence E ⓪
1008ΔRatcliffe Bernice Mrs ⓪
Cedar intersects
1101 Mills J Dexter
rear Vacant
1103 Bennett Carey R
Crayton Wm A
1105 Butler Roy E
1106 Pilot Baptist Church
1109 Caldwell Jas M
1111 Moore Geo R
1113 Meacham Herman B
1115ΔTesh Sol A
1116 Barbee School
Poplar begins
1117 Grady Iowa
1119 Dean Jos H
1121 Kornegay John F
1122ΔBlount St Grocery
1123 Bennett Robt E
1125ΔStrickland L Gaston
1126 Sides Lewis B
1127 Dodd Walter B
1129 Pitts Rissie T
1131 Cooper Wm W
1133 Workman Albert S
1135 Sessoms Clinton T
1137 Poole Jas J
Jackson G Lewis W
1139 Casper Hugh H
1141 Nipper Z Wm
1143 Stewart Jefferson D
1145 Jackson John M
1147 McLean Robt C
Mulberry begins
(Not open between Mulberry and NSRR)
NSRR (no crossing)
ΔNSRRCo (yds and shops)
1500 Gattis Michl E
1501ΔDavis Seldon T gro
Sunrise av begins
1511ΔMcIver Alton F ⓪
1518 Lee S R and Son whse
1520ΔPender Mfg & Supply Co
farm implts
1528 Daniels Lewis
1530 Harton Wayland D
1532ΔFisher Augustus M
1533 Parker Brantley S ⓪
1534ΔFurtado Anthony
1535ΔParker Arth B ⓪ **wood and** exp
Pershing rd intersects
1605 Hancock Randolph S
1607 Patrick Robt L ⓪
1608 Holland Addie L
Patterson Mull M
Edwards Owen N
Allen Roy E
Georgetown rd intersects

1700ΔHare Beal E ⓪
1704 Morgan Jas A ⓪
1705ΔHarrell G Vernon ⓪
1711 Hodge Allen A
E Whitaker Mill rd intersects

BLOUNT S — From 200 New Bern av south and southwest to Fayetteville rd
15ΔMay Mary U Mrs
17ΔNew Bern Battery Co
E Morgan intersects
101ΔBlount St Serv Sta fill sta
Jackson Jasper M tire repr
102ΔTypewriter Repair Service
104 Vacant
105ΔStandard Brands Inc whol gros
108ΔState Distributing Corp whol beer
109-15ΔState Hwy and Public Wks Comn (materials and tests div)
ΔState Hwy and Public Wks Comn (drug laboratory)
ΔState Hwy and Public Wks Comn (soils laboratory)
110 Royal Baking Co (garage)
114 Jones Patk P
120 Wade Lonnie
122ΔMcClamroch Benj F & Co Inc tile and marble contrs
124 Smith Annie Mrs
E Hargett intersects
se cor Baptist Grove Park
206 Montague Bldg (rear ent)
210ΔBaker Geo W
212 Sealey Etta D Mrs
214ΔKoonce Furn Home
ΔKoonce Harriett L Mrs
218ΔBeddingfield John W
Watkins Walter L
218ΔSealey Ronald D
220 Jones Mattie C Mrs
222ΔSealey Loomis M
224-26ΔFarmers Exchange gros
224½ Vacant
226½ Crocker Wm O
E Martin intersects
301Δ**Plaza Hotel**
ΔBallance N L & Co food products
305 (301) Kropp Henry Jeweler
307 Young Saml M hdw (side)
308-10ΔMyatt W A Co Inc agrl implts
309 (305)ΔBeasley B Jos whol prod
311ΔN C Paper Co Inc whol
312ΔRaleigh Auto Clinic reprs
312½ΔHarrell Sign Co
314ΔAustin Rufus H whol prod
315ΔAtlantic Tobacco Co Inc whol
316ΔRiggan Bros whol confrs
316-18ΔSanders Motor Co Inc truck and coml dept
317 Vacant
317½ΔJohnson J D
319ΔBailey Geo R fruits
Pullen begins
320 Sanders Perry H restr
320½ Cooley Wallace D
321ΔEconomy Oil Co service sta
322ΔSealey's Barbecue
322½ Thompson Arcus W
324 Vacant
325ΔCarolina Rim & Wheel Co
329ΔSanders Motor Co Inc autos

FOWLER'S NURSERY
Formerly Tong's
Perennials - Annuals - Bulbs - Roses
Pansies a Specialty
410 DIXIE TRAIL PHONE 2-0756


BLOUNT ST 1941

BLOUNT S—Contd
330△Harward Durwood L filling sta

E Davie intersects

404△Fadoil Josephine Mrs gro
405-07△Sanders Motor Co Inc filling sta
406 Third Ward Barber Shop (c)
408 C C Motor Co Inc (used car lot)
409△Harris David H (c) Ⓞ
410△Savoy Cafe (c)
410½ Young Jas H Camp No 24 United Spanish Am War Veterans (c)
United Spanish Am War Veterans Hall (c)
414 Martin Minnie (c)
415-17△Raleigh Hudson Co Inc
416 Crump Jas (c)
416½ Belton Bessie (c)
418 Dozier Lillian (c) restr
420△Cannon John N
421 Gill Lillian (c)
422△Koonce Lafayette F vet surg
423 Alston Eliz (c)
424△Sorrell & Garner used cars
425△Green Clnrs (c) clo clnrs
427 **Masonic Temple Bldg** (c)
2d fl△Fleming Harper L (c) dentist
△Perry Nelson L (c) phys
Masonic Dance Hall (c)
3d fl Masonic Lodge Hall (c)
429△Roberts Store (c) drug sundries

E Cabarrus intersects

500△Third Ward Service Sta (c)
501 Tupper Memorial Baptist Church (c)
503 Johnson Cassie (c)
505 Fields Cornelia (c)
507 Hunter John (c)
508 Freeman Benj (c)
510 Jones Chas C Rev (c)

Stronach's alley ends

511 Bailey Eliz V (c) Ⓞ nurse
512 Hicks Annie B (c)
513△Cannon Grocery Co
Cannon Howard
513½ Turner Mary (c)
514 Cross Hubert (c)
515 Street Katie (c)
516 Jenkins Rosa (c)
517 Peebles Mildred (c)
518 Hunter Onether (c)
519 Lytle Effie C (c) Ⓞ
525 Vacant
527△Martin Auto Parts

E Lenoir intersects

603 Jones Oscar W (c) gro
607 Alston Jas (c)
609 Brown Mollie (c)
611 Davis Raymond (c)
615 King Eva (c)
619 Morgan Walter (c)

E South intersects

701 Wade Thos P (c) Ⓞ
705 Quarles Walker H (c)
△Eason Chas R (c)
707 Harlan John C (c)
709 Lytle Jas E jr (c)
713 Jones Glenwood E (c)
715 Miller H Alex (c)
717 Harris Nelson H (c)
719 Tilley John L Rev (c)
725△Perrin H Cardrew (c)
729△Burns Jas M (c) Ⓞ
731 Vacant

E Worth intersects

737 Morgan Camoline (c) Ⓞ
739 Terry Wilbert (c)
741△Ross Wm (c)
745 Anderson Robt (c)
749△Morisey Alex A Rev (c)
751 Sapp Mary B (c)
753△White Wm C (c)
755 Rankin Jas R (c)
755½ Curtis Saml (c)
757 Willis Pliny
761 University Sweet Shop (c) confr
763△Church and Sch Service Shop (c) printers

Smithfield intersects

802 Green Chas (c) Ⓞ
806 Bryant Wm B (c) Ⓞ
808 Marks John E Rev (c) Ⓞ
812 Williams Lonnie (c)
813△Holden Chas H (c) Ⓞ
816△Williams Thos R (c) Ⓞ
△Williams Thos R & Son (c) awning mfrs
819 Carr Lucy (c)
821 Kearney Louis (c)
822 Sanders N Wiley (c) Ⓞ
825 Hinton Leonard (c)

Bledsoe av intersects

900 Sanderford Willard G gro
901 Morgan Neal L (c)
902△Logan Eug (c)
Cecelia's Beauty Shop (c)
904 Grade Kath (c) Ⓞ
905 Willis Jas (c)
906 Ray Flora (c)
907 Cannon Toney R beer
908△Baker Vallary A Mrs Ⓞ
915 Vacant
915-23 Hobby Transfer Co (whse)
924 Smith Wm D Ⓞ alive bait
925 Castor Wm J
930△Solomon John T

Lee intersects

1100 (1002) Blake Cora A Mrs
1101 Lee Wm S (c)
1103 Boykin Sampson (c)
1104 (1006) Robinson Philip D (c) Ⓞ
1104½ Vacant
1105 Johnson John (c)
1106 Evans John H (c) Ⓞ
1107△Brown Horace B (c)
1108 Sanders Wm (c) Ⓞ
1109 Wallace Frank Rev (c)
1109½ Snow McCoi (c)
1110 Curtis Chas (c) Ⓞ
1111 Mt Zion Holiness Ch (c)
1112 Lucas Malachi (c)
1113 Carter David (c)
1115 Jeffres Saml (c)
1116 Mt Zion Baptist Church (c)
1117 Jones Melissa (c)
1120 Foster Elbert (c)

Bragg intersects
City limits Wake County

1200 Hutton John L
1201 (1200)△Carolina Coach Co (genl office)
1231 (1277)△Carolina Delivery Service Co Inc contract haulers
△R & S Packing Co whol meats
1232 Myatt W A Jr & Co cotton gin

Branch intersects

1328△Sinclair Refining Co (plant)

CALDER
PLUMBING AND HEATING CO.
103 E. Morgan St. Dial 4557
PERFECT PLUMBING

CUTLER (Boylan Heights)—Contd
506ΔFoster Dorson B ⓪
507ΔCarson S Paul
508ΔHowell Henry L ⓪
509ΔWhitley Jas M
510ΔReynolds Ruth C Mrs ⓪
Moxley Wm D
511ΔYates Reba N Mrs
513ΔDavis Myron F ⓪
515ΔPadgett W Rodney
W Lenoir intersects
601ΔSansbury Wylie J ⓪
ΔCarson Thos D
603ΔBarnes Delia E Mrs ⓪
Green Roy M
Young Elmer L
Barnes Harrison G
605ΔTannery Homer O ⓪
620ΔCutler Street Grocery
W South intersects

DAISY—From 3100 Hillsboro north to Clark av
1ΔIdeal Plmbg & Htg Co
Watkins R Worth
3ΔBashford H Allie ⓪
5 Weaver L Cornell
6ΔPerry S Cecil ⓪
8ΔRyals J Perry ⓪
10ΔBrooks Nathan C jr Rev
Clark av intersects

DALADAMS (Fuller Heights) —From Rhamkatte rd southeast and east to Green, 1 southwest of Grissom
Curfman ends
(Not open between ½ blk southwest of Curfman and US Highway 15A)
US Highway 15A intersects
—— Berryman Roy E
Childress Walter M ⓪
Floyd Durrant W
Hardison Clarence J
Hayes Eug R
Hardison Floyd L ⓪
Hailey Ivey R
Hayes Steve U
Scott Walter O jr
Pippins Anna Mrs
Watson Roy L
Green intersects

DALE—From Jefferson north to junction of Cole, Filmore and Scales, 2 east of Glenwood av
1301ΔSexton J Richd ⓪
1305ΔGupton Herbert L
1313ΔClemens Henry A ⓪
1315ΔSumner Oliver G ⓪
1317ΔPipkin John D ⓪
Cole ends
Filmore ends
Scales begins

DARE (Roanoke Park)—From 300 Aycock north to 1800 Bickett blvd
1603ΔFlowers Fredk J ⓪
1605ΔFeiker C John ⓪
Perry begins
1700ΔRoy Edw H ⓪
1701ΔOman Jessie B Mrs
1702ΔThompson J Eug jr
1703ΔHailey Jas R ⓪
1704ΔRadford Roy
1705ΔMcPherson Ora H Mrs ⓪
1706ΔRoberts Emma J Mrs
1707ΔCarr Frank L ⓪
1708ΔCarlisle Luther S ⓪
1709ΔHoward Richd O ⓪
Bickett blvd intersects

DARE TERRACE (Chavis Heights) —Northeast 1 block to Smith dr, 4 south of E Lenoir
1 Sills Jas H (c)
2 Perry Wm (c)
3 Winters Wm H (c)
4 Sanders Edw (c)
5 Fluellen Wm (c)
6 Farrell Millie (c)
7 Copeland Frank (c)
8 Morisey A Alex (c)
9 Williams Horace (c)
10 Smith Otha B (c)
11 Browning Walter L (c)
12 Sanders Lennie (c)
13 Branch Jos C (c)
14 Cheek Roger (c)
15 Vandergrift Paul Q (c)
16 Syms Harold E (c)
17 Ivey Edgar (c)
18 Cannaday Otis H (c)
19 Tucker F Herbert (c)
20 Anderson Julius (c)
Smith dr intersects

DARLEY ROAD—From N East, 2 west of E Edenton

DAUGHTRIDGE (Forest Hills)—From Everett av north to Van Dyke av, 1 east of Brooks av
Kilgore av begins
509ΔWinkler Edwin W ⓪
513ΔSloan Hugh A ⓪
515ΔKnight J Ralph ⓪
516ΔSchmidt Robt ⓪
519ΔNeal Horace M
520ΔWeaver David S ⓪
Bedford av begins
VanDyke av intersects

DAVIE E—From 400 Fayetteville east to Battery dr (not open between S Pettigrew and Battery dr)
8-10ΔCity Utilities
ΔCity Plumbing Inspr
14-18ΔAuto Parts Co Inc whol
17ΔCity Hall Service Station
S Wilmington intersects
102-04 Rogers Tire Co (side)
108-10ΔSun Spot Raleigh Inc bottlers
109-11ΔCooper's Clyde Barbecue Stand
109½ Vacant
112ΔCothran Motors Inc autos
113ΔState Emp Service (colored br)
114 Cothran Motors Inc (used car dept)
115ΔBetts Coal & Oil Co Tire Store
Goodrich B F Rubber Co (whse)
117-19ΔH & H Tire Re-Treading Co
Rand C Titus auto repr
118-24ΔC C Motor Co autos
121-23 Carolina Co-Operator
Carolina Co-Operator Pub Co
ΔFarm Bureau Mut Auto Ins Co
ΔFarmers Co-Operative Exchange
ΔN C Cotton Growers Co-Operative Assn
ΔMutual Press
125ΔFarm Bureau Ins Co's
United Mut Exch tires
126ΔMaye's Pharmacy (c)
127ΔToledo Scale Raleigh Co
128 Pettiford Wm B (c) phys
Brotherhood of Cooks and Bellmen's Club (c)
129ΔHobart-Dayton Scales & Service
130ΔSam's Lunch
131 Vacant
S Blount intersects
204-12 Sanders Motor Co (used car lot)
218ΔduPont De Nemours E I & Co (sls office)

Standard College Preparatory Department

DAVIE E—Contd
220Δ Dunston Chas A (c) ⓪ dentist
Blake ends
221-23Δ Raleigh Orange Crush Bottling Co
224 Neville Julia (c)
225 Vacant
226 Rowland Ernest (c)
227 Chavis Emily (c)
S Person intersects
300 Davie Street Presbyterian Church (c)
310Δ Raleigh Funeral Home Inc (c)
311-15 Yates Auto Service Inc (side entrance)
314 Gibson Saml T (c)
316 Moultry Clarence (c)
317 Talbert Mary Home (c)
Love's al ends
319 Blalock & Pope (c) blksmiths
320 Johnson Beulah (c)
321 Alston Saml G (c)
322 Vacant
324 Dunn Walter T (c) ⓪
326 Tucker Eliz (c)
328-30 County A B C Board Store No 4
329 Robertson David (c)
331 Dunn Walter T (c) beer
S Bloodworth intersects
402 Perry Jas C (c) phys
405 Hurley Rosa (c)
406 Williams Lottie (c)
407 Hood Wm (c)
S East intersects
500 Vacant
502-04 Vacant
505 Baldwin Jacob P (c)
507 Hall Irene (c)
509 Quiller Mary (c)
510Δ US NYA (whse supvr)
512 Vacant
Patterson la begins
517 Freeman Geo (c)
518 Nunn Martha (c)
518 Bagwell J B gro
520 Vacant
522Δ Street H Duncan (c)
525 Johnson Jas (c) ⓪
526 Vacant
527 Jackson Thos (c)
529 Davis Harry (c)
530 Williams Nathan (c)
Rogers al begins
531 Robinson Wm (c)
531 (2) Bryant Pattie (c) ⓪ nurse
532 Davie St Lunch (c)
533Δ Jones Arabelle (c) ⓪
534 Frazier Alice (c)
536 Clay Saml H (c) ⓪
Watson begins
537Δ Rogers Pattie (c) ⓪
540 Bumpass Wm (c)
542Δ East End Mkt & Grocery
544 East End Cafe
546 Vacant
Green begins
547Δ City Garage
City Street Dept (garage)
City Sanitary Dept (garage)
552 Crosson Geo (c)
554 High Jas R (c) ⓪
555 Green Jas (c)
556 Meggett Blanche (c)
558 Bruce Katie (c)
S Swain intersects
600Δ Morgan Jas jr (c) restr
602 Kearney John (c)
604 Noble Flora W (c)
605 Holloway Jos W (c)
606 Patterson Wm T (c)
608 Williams Fredk (c)
609 Williams Pearl E (c)
610 Pooler Ervin (c)
611 Canaday Elma (c) ⓪
612 Ellington Mary (c) ⓪
613 Dickens H Monroe (c)
614 Dancy Mabel (c)
615 Mitchell Louise (c)
616 Gattis Sarah (c)
619 Durham Herbert (c)
620 Jackson Lucy (c)
621 Vacant
S Haywood intersects
704 Jones Lessie (c)
708 High John A (c) ⓪
709 Jones Roney J (c) ⓪
710 Lester Lynn (c)
711 Bridgers Mary (c)
715 Evans Lester (c)
717 Rogers Geo (c)
719 Evans Bros (c) confrs
720 Miller Robt (c) gro
Smith begins
721 Perry Edw (c)
722 Barbour W Ruffin gro
727 Henderson Fannie (c)
728 Lane Allen (c)
Camden intersects
800 Williams Jas H (c)
801Δ Edwards H Oliver (c) ⓪
802 Vann Maggie (c)
803 Watson Chas (c)
804 Lane Sallie (c)
805 StMatthew's A M E Church (c)
807 Redic Rachel A (c)
809 Powell Carrie (c)
Montague pl begins
810 Henderson Richmond (c)
811 Dunn Mazie (c)
812 Roberson Lafayette W (c)
813 Hopkins Albert (c)
814 Perry Thos (c)
815 Copeland Clinton L (c)
816 Byrd Wm (c)
817 Copeland Thos E (c) ⓪
820 Patterson Esther (c)
Freeman intersects
901 Blalock Maggie (c)
908 Cotton Wm (c)
909 Love Chas (c)
910 Heck Fannie (c)
912 Powell Geo (c)
913 Hill Josephus D Rev (c) ⓪
914 Hill Walter R (c)
916 Peace Clinton L (c)
S State intersects
1002 Sales Claud H (c)
1004 Wall Mary E (c) ⓪
1013 Duell Ellen (c)
1015 Jones John E (c)
1017 Dunn Carrie (c)
1018Δ Hunter Lucille School (c)
S Tarboro intersects
1103 Logan Lestus P (c)
1105 Thorpe Geo B (c)
1107 Kyle Paige H (c) ⓪
Rock Quarry rd begins
1109Δ Watts Maurice L (c)
1111 Price Mary A (c) ⓪
1115 Jervay Paul R (c) ⓪
S Pettigrew ends
(Not open between S Pettigrew and Battery dr)
Bart intersects (not open)
Parrish ends (not open)
Calvin ends (not open)
Parrish intersects (not open)

DAVIE W — From 400 Fayetteville west to Southern Ry
9 **Sir Walter Building** (side)
Sir Walter Hotel (side)
11 Kitty Hawk Tavern beer
17-19Δ Raleigh Chamber of Commorce Inc
Δ Raleigh Merchants Bureau
21-23Δ Remington-Rand Inc office equip
S Salisbury intersects
106 Rogers Bros Service Corp (side)
107Δ Sapp's Welding Service
110Δ Raleigh Glass & Mirror Co

401 Capital Club Bldg. Dial 2-3711

EAST N—Contd
409 Lawton Jas E
410ΔSmith Julia C Mrs ⓞ
411 Duncan Sandy J
Poole Grover C
412ΔErvins Anna M Mrs
413ΔLandrum Willie C Mrs
414ΔBurnette Geo H
415ΔDanieley Robt E
Matthews Wm P
Polk intersects
504ΔPearce Alton K ⓞ
Hathcock Jas A
507ΔParker Linville B ⓞ
509ΔRasberry Percy A
512 Hale Ernest M
514ΔHarris Lattie B ⓞ
516 Horton Jas M
517ΔDixon Cora L Mrs ⓞ
519ΔBarnes Ralph I ⓞ
520ΔBaker Levandus V
Wright W Thos
521ΔSpivey Malvern R
Price Herbert G
Schwerin Edw R
Cates Benj
ΔMitchell Norwood H
523ΔWinstead W Claude
524 Pully Jas T
525ΔHunter John G ⓞ
526 Hartsfield Wm A
527 Hutchins C Spurgeon
528ΔMaxey R Linwood ⓞ
E Peace intersects
529 Wyatt Jas
530ΔKeil Philip F ⓞ
531ΔNelson Geo R
532ΔTriplett Kenneth D
Dowd Bernard C
533 Conard Ward N
534ΔShepard Sophia W Mrs ⓞ
North Boundary intersects
603 Chappell Carl E
605ΔMassey L Norwood
607 Smith Oliver L
609 Vacant
611ΔNelms Geo N
618ΔWallace W Porter ⓞ
619 Pierce Luther D
620 Bryum Augustus H jr
624ΔChambless Louis F ⓞ
ΔChambless Painting & Wall Paper
Pace intersects
700ΔPorter Irwin M ⓞ
701ΔMartin Jos D ⓞ
703ΔForbes Harry L ⓞ
704ΔPully Marvin E ⓞ
705ΔRuffin Chas ⓞ
706ΔHolland W Ernest ⓞ
Stephenson L Grimes
707ΔWeaver Jas G ⓞ
E Franklin intersects

EAST S — From 500 New Bern av south to Hoke
6ΔLee J Bradford
7 House of Jacob
ΔZev Michl Rev
8ΔThorne John J
9ΔEvans Fannie F (c) ⓞ
Evans Ella M (c) drsmkr
Mullen's la ends
13 Rudy Mary E Mrs ⓞ
Derby Etheldra L
ΔRudy Danl W
E Morgan intersects
se cor City Cemetery (East St entrance)
112 Broughton Viola P Mrs ⓞ
114ΔJoyner Ellis K
116ΔBuffaloe Jerry S ⓞ
118ΔBelvin Lena E Mrs ⓞ
ΔJohnson Hudson
E Hargett intersects
203 Harris Edw
207 Honeycutt Cartha Mrs
Poole Robt T
208ΔRicks Robt A
Ricks Gladys E mus tchr
209 Ellington Robt R
212ΔPool Mary E Mrs ⓞ
ΔMcDonald Alton L
215 Briant S Paul ⓞ
217 Rowland Robt
Miller Jas S
218ΔSumner Wm L
219ΔRobbins Eva L Mrs
220 Brothers Oliver D
Blunt Wm C
221 Vacant
223 Vacant
224ΔJeffries Floyd W
226ΔMann Jas H ⓞ
229ΔWinters David (c)
230 Parker Trans Co (side)
E Martin intersects
304 Wray Jas (c)
305 Chandler Rosa (c)
306ΔSmith Susie (c)
308ΔFreeman Mae (c)
309ΔDodd O W Roofing & Sheet Metal Works
Parker Jos R exp
310 Hunter Roosevelt (c)
312 Montgomery Mabel (c)
312a Hicks Ella M (c)
313 Montgomery Hugh (c)
315 Burthey Susie (c) soft drinks
316 Hinton Wm (c)
317 Vacant
318 Little Annie (c)
320 Ruffin Mathie D (c)
321 Rich Fannie A Mrs
322 Free Will Baptist Church (c)
323 Moring Robt (c)
327 Daniel Lydia (c)
331 Hayes Geo (c)
E Davie intersects
407-13ΔRaleigh Laundry Inc
414ΔRaleigh Welding Works
417 Newman Columbus (c)
419ΔLightner Calvin E (c) ⓞ
E Cabarrus intersects
508 Yancey Lula (c)
512 Perkinson Mary (c)
514 Johnson Willie M (c)
517ΔJones Ida (c) ⓞ
518 Thomas Erdine (c)
522 Nevels Wm (c)
527ΔReid David H (c) ⓞ
E Lenoir intersects
605ΔCooper Chas L (c) ⓞ
607ΔWalker Eliz (c) ⓞ
609 McDonald Susan (c) ⓞ
611ΔParks Clement (c)
613 Jeffries Clyde (c) ⓞ
615 Dunn Pleasant H (c)
E South intersects
701 Moore Jos (c)
707 Goode Estelle (c)
Goode Frances (c) hairdrsr
709 Jones Corinna (c) ⓞ
712 Plummer Annie (c) ⓞ
713 Henry Essex (c) ⓞ
714ΔWilliams Chas L (c) ⓞ
715 Day Walter (c)
716 Williams Pennie (c) ⓞ
717 Avery Jas (c)
719ΔClanton John H Rev (c) ⓞ
720ΔHaywood Chas A (c) ⓞ
721 Weatherspoon W Henry ⓞ
722ΔInborden Wilson B (c) ⓞ
723 Watkins Alex (c)
724ΔLatham Mabel M (c) ⓞ
725ΔMerritt John T (c) ⓞ
E Worth intersects
801 Moore Olivia H (c) ⓞ
802 Green Geo W (c) ⓞ
Small Nellie (c) nurse
804ΔHarris Geo W (c) ⓞ
809 Matthews Estelle (c) ⓞ
810 Vacant
811 Wilkins Lloyd (c)
812 Hinton Addie T (c)
814 Jeffries Wm (c)
815 Adams Geo (c)
816ΔWilliams Hubert E (c) ⓞ
East Street av begins
Smithfield intersects

HARGETT ST 1941

HARGETT E—Contd
213ΔPoole Lonnie R
ΔMalpass John H
ΔCoates Lula J Mrs
Peace Wm G
217ΔMoore W L & Son fl surfacing
ΔMoore Wm L
Hardy Churchill F
219 Tabernacle Baptist Church
Sunday School Room
221ΔTabernacle Baptist Church
S Person intersects
301ΔMorson Hugh High School
304ΔHamilton Ola R Mrs
306 Powell Gaston T ⓪
310ΔWheeler Wm W
314ΔFuller Jas W ⓪
320ΔHardy Wm C
ΔRoberts Harry R
324 Graffius Florence T Mrs
326 Andrews Ralph H
330ΔHales Mabel K Mrs
S Bloodworth intersects
402ΔDaniel J Hunter ⓪
408ΔHinshaw Lona M ⓪
Sutter Mary E Mrs
ΔSutter Alf J
411 Woodard Wm C
412ΔCoppedge J Haywood
415ΔSpencer A Franklin ⓪
416ΔRay Walter J
S East intersects
506 Bowers Jas A
508ΔWilder Jas M ⓪
512ΔShadrach Waverly B
ΔShadrach Vivian E
514ΔHouse H Basil
rear Moore's Plant Gardens
519 City Cemetery
520ΔMoore Neal H ⓪
522 Vaughan Grover B
524ΔPartin Wm E ⓪ cabtmkr
528ΔJones Sadie G Mrs
536ΔLloyd Hughie V ⓪
540ΔHolland G Hubert
Howell Nathan R
543 Guy L Saml
Monie la begins
544ΔSterling Jack P
547 Holloway Jos B
548 Jeffries A Walter ⓪
549ΔGodwin J Otho ⓪ elec contr
Bundy Chester H ⓪
554ΔSmithey Sherman B
ΔWheeler Rhyland
558 Gray Ida M Mrs ⓪
565ΔThompson A A School
566ΔSeawell Miriam C ⓪
S Swain intersects
601 Green Walter H
602 Silver Simon gro
604 Horton Kenneth L
ΔWilliams Jos
605ΔStiebel Saml
608ΔO'Neal Geo H
612ΔWilliams Dona B Mrs
613ΔHarrison Arth B ⓪
614 Ellington Allie Mrs
615ΔHicks Chas C ⓪
619 Moody Wm F ⓪
Roberts Wm A
S Haywood intersects
701 (627)ΔWilliams Hubert E
Powell al begins
702 Spire Nora L Mrs
Prince Julian A
703 Barbour Remus A
704 Sanders Troy B
705 Wall Pattie B Mrs ⓪
ΔWall Mary L
rear Ipock Walter G
708ΔCaudle Herbert ⓪
709 Fowler Sanford C
710 Vacant
711ΔMassey Patk G
Bailey Delcie S Mrs
ΔMonroe Lloyd
712 Vacant
714 Schneider Edwin B
Spence begins
715 Dann Roxanna (c) ⓪
716 Bunch Fred H
717ΔHodges Wm A
718 Brewer Evie S Mrs
720 Horton V Edw
ΔHunter Jos
721 Poole Roy
Camden intersects
800 Burt Maeshaw (c)
801 Austin Wm (c)
801½ Evans Lonnie (c)
805ΔHinton Classie (c) ⓪
809ΔTowns Annie H (c) ⓪
813 Hodge Amanda (c) ⓪
Bladen begins
815 Woods Caroline (c)
819 Freeman Edwin (c)
820 Tisdale Geo (c)
822 Hinton Jane (c) ⓪
823 McNeill Ollie (c)
824 Seawell Agers G (c)
825 Donaldson Matilda (c)
826 Baker Ithamer (c)
827ΔSimmons Prince A (c) ⓪
828 Gill Arth L (c) ⓪
Freeman begins
901 Towns Walter (c)
902 Vacant
903 Hough Henry (c)
904ΔPerry Wm A (c) ⓪
905 Weaver Epsie (c) ⓪
907 Hayes Wm (c) ⓪
908 Brown Herbert W (c)
909ΔBrower Henry C (c) ⓪
910 Antioch Christian Church (c)
911 Stokes Lillie (c)
912ΔPartin Bros gros
922 Robertson Anna (c)
923 Bridges Eliza (c)
S State intersects
924 Deadman Chas (c)
926 Daniel Martin (c)
934 Revis Sol (c)
936 Lane Danl (c) ⓪
938 Hinton Wm H (c)
940 Hinton Haywood (c)
942 Vacant
944 (1010) Daly Saml F Rev (c) ⓪
948 (1012)ΔCapitol Funeral Home (c)
Clark Robt (c)
S Tarboro intersects
Lincoln intersects
S Pettigrew intersects
1108 Gray Guy E (c)
1113 Eason Newell D (c) ⓪
1206 Hunter Florene (c) ⓪
1207 Wright David L (c) ⓪
1211ΔBrooks Mary (c)
Bart intersects
1300 Vacant
1311 Anderson Fred C (c)
1313 Moore Elnora (c)
1315 Evans Alma (c)
Parrish intersects

HARGETT W—From 200 Fayetteville west to Thompson av
2 Hunt's Barber Shop (c)
5 **Raleigh Building**
2dflΔU S Treasury Dept Bur of Accts
3d flΔU S Treasury Dept Procurement Div
4th flΔU S Dept of Agriculture Farm Sec Admn (dist eng)
ΔSuperior Stone Co
Rooms:
501-02ΔU S Selective Serv Sys Local Board No 1
503 Chamblee Ins Agcy
512-13ΔU S Dept of Agrl Soil Conservation Serv (area conservationist)
514ΔU S Casualty Co (claim dept)
ΔNew Amsterdam Casualty Co (claim dept)
6th flΔGenl Motors Accept Corp
701-02ΔState Capital Life Ins Co (dist ofc)

HILL PRINTING COMPANY

LORD BERKELEY ROAD (Longview Gardens) — Continuation of Oakwood av from City limits east and south beyond New Bern av (not open beyond New Bern av) Colleton rd intersects (not open) Bertie dr intersects (ss not open) King Charles rd intersects (ns not open) Lord Ashley rd begins Albemarle rd begins (not open) New Bern av intersects (Not open beyond New Bern av)

LOUISBURG ROAD — From 1600 Wake Forest rd northeast North Boundary ends

LOUISBURG ROAD (Old) — (See Old Louisburg Road)

LOVE'S ALLEY — From 306 S Bloodworth west and south to 317 E Davie

308 Robertson Wm (c)
312 Bryant Jas (c)
314 Lewis Jack L (c)
316 Williams Bessie (c)
319 Haywood Elvira (c)
319½ Woodard Eliza (c)
321 King Belton (c)
321½ McCarter Major (c)

E Davie intersects

MacCARTHY (Vanguard Park) — (See McCarthy; Vanguard Park)

MAIDEN LANE—From 2100 Hillsboro north ½ block

2 Vacant
3ΔPeery Lettie R Mrs
4ΔBrewer Talcott W ⓪
5ΔArey John A ⓪
6ΔPearson Alden B
7ΔGunter Frank W ⓪
7½ Shafer Raymond E
8 Boekhout Benj
ΔHarryman Gaylord B
9ΔYates R Wilbur
10 Vacant
11ΔWade W Eug
12ΔRay Elaine
13ΔBacon Zack H ⓪
14 Creech Hester M Mrs ⓪
15ΔRich Christopher C ⓪
16ΔBradley Ivey C
17ΔRogers Wm H
18ΔNash Saml B jr
20ΔWheeler Fredk B ⓪

MANGUM (South Park) — From Bragg south to Branch, 1 east of S East

225 Horton Narcissus (c) ⓪
227 Fox Evelyn (c) ⓪
232 (227) McNeill Oris (c) ⓪

Branch intersects

MANLY — From 111 W South south to Cuba

708ΔLawrence Eug C Rev (c)
709 King Hines E Rev (c) ⓪
710ΔDeBerry Mollie C (c) ⓪
711ΔBurwell Lucy S (c) ⓪
712ΔDunbar Jas E (c) ⓪
713 Ballentine Jas E (c)
714 Trevan Wm C (c)
715 Robertson John (c)
716 Brewer Leroy (c)
717 Haywood Annie E (c) ⓪
718 Ludly Edw (c)
719 Mason John M (c)
720 Holy Faith Apostolic Ch (c)
722 Drake Wm B (c) gro
723 Adams Herbert J (c) ⓪

W Worth intersects Railroad ends Southern Ry (underpass) Railroad ends Cannon begins

801 Burk Lizzie (c)
802 Richardson Lovie (c)
803 Carter Arth (c)
804 Mitchell P Blaine (c) ⓪
805 Chavis Melvina (c)
806ΔWilson Rufus (c) ⓪
808 Baldwin Jos W (c) ⓪
809 Allen Jos (c)
810 Vacant

Battle begins

811 Donaldson Lillie (c)
813 Hough Zetta (c)
814 Manly St Christian Ch (c)
815 Yates Jos J (c)
817 Miller Lee (c) ⓪
818 Duke Nathaniel H (c)
819 Brodie Annie (c)
820 Finch Lillie (c)
821ΔMarrow Johnson (c) ⓪
822ΔTucker Robt L (c)
823 Ashe Atron (c)
824 Marable Jas S (c)
825 Riddick Eula (c)
827 Allen Verdie (c)

Fowle begins McKee ends

901 Townsend Roberta H (c)
902ΔHaywood Mary (c) ⓪
904 Spence Malon (c)
904½ Daniels Pearl (c)
905ΔHinton Lenora C (c) gro ⓪
906 Bugg Harvey (c)
908 Hawkins Benj (c)
910 Rowland Annie (c)
911 Ross Lizzie K (c) ⓪
915 Roach Thos (c)

Pugh begins W Hayti al ends

1000 Garrett Louise (c)
1001ΔHamans Tecumseh C Rev (c) ⓪
1002 Cobb Lula (c)
1004 Hodge Fannie (c)
1006 Hall Wm F (c)
1007 Simmons Frank D (c)
1008 Washington Jas A (c) ⓪
1010 Brown Fannie (c)
1012 Rainey Heyward (c)
1014 Perry Wm (c)
1016 Jeffreys Mabel (c) ⓪
1018 Allen Ella (c)
1020 Green Granville (c) ⓪
1022 Haynes Jerry (c)
1024 Whitaker Alton (c)
1026 Vacant

Cuba begins

MAPLE (College Park) — From ½ block south of E Edenton north to Oakwood av, 1 east of Hill

3 Hinton John (c)
5 Jones Henry (c)
7 Martin Annie (c)

E Edenton intersects

104 Vacant
106 Rankin John (c)
108 Lewis Henry (c)
109 Broadie Andrew (c)

CALDER
PLUMBING AND HEATING CO.
103 E. Morgan St. Dial 4557
PERFECT PLUMBING

MARTIN E—Contd
Commercial Bldg The—Contd
708-11ΔUS Army Hdqtrs Raleigh Military Dist
712ΔNew York Underwriters Ins Co
713ΔHome Ins Co The
Franklin Fire Ins Co
City of New York Ins Co
Carolina Ins Co
Home Ins Co of N C
714ΔWhite A Wray notary
715ΔGatling Bart M lawyer
716-18ΔCalvert & Duncan lawyers
U S Referee in Bankruptcy
717-19ΔBusbee Philip H lawyer
City Attorney (office)
Keeble Currin G lawyer
Ginn & Co book publrs
800-02ΔSteele R L & Co accts
803ΔMorgan Arth B ins
Travelers Ins Co of Hartford The (claim dept)
804-06ΔMontgomery Eliz M pub sten and notary
Va Fire & Marine Ins Co
Phoenix Assurance Co Ltd
805ΔCherokee Brick Co
807ΔFederal Depositors' Ins Corp
808ΔU S Selective Serv Sys Local Board No 2
809 N C Fieldmen's Conference
810-11ΔFidelity Mut Life Ins Co
812ΔMoore Bart F ins adjuster
813-17ΔBrewers and N C Beer Distributors Committee
814-18ΔRain & Hail Ins Bureau
819ΔAetna Insurance Co
Rollins Edwin M ins
Piedmont Fire Ins Co
901-07ΔN C Home Ins Co The
Am Alliance Insurance Co
Mass Fire & Marine Ins Co
County Fire Ins Co of Phila
Rochester Am Ins Co
908ΔGreat Am Ins Co of NY (spl agt's ofc)
Detroit Fire & Marine Ins Co
909ΔGreat Am Indemnity Co of NY (field supvr)
911 N C Home Ins Co The (hail dept)
912-14 N C Home Ins Co **The** (store rms)
913-19 Southeastern Underwriters Assn (spl agts' ofc)
916 Seibels Bruce & Co Mgrs ins
10th flΔN C Inspection & Rating Bureau
ΔSoutheastern Underwriters Assn

Street continued
15ΔGilbert's Paint Hqtrs
17ΔWood J A Furn Co Inc
19ΔPiggly Wiggly (br) gros and meats

S Wilmington intersects

105ΔArmy & Navy Store genl mdse
106 Mills Barber Shop
107ΔFlorida Fruit Store
Zehia Geo
108-10ΔQuinn R E & Co furn
109 Vacant
111ΔWhite House Meats & Groceries
111½ΔParker Bros & Co cotton and fertilizers
112-14ΔHobby J T & Son whol gros
H & H Cigar Store confrs
113ΔO K Clothing Co
115 Horton's Outlet Store genl mdse
116ΔHobby Transfer Co
117-19 Spivey's Stores Inc 5c and 10c store
118 Shorr's Family Outfitters clothing
120-22ΔWake Feed Co whol gros and feed
121-23ΔCooper W E Furn Co
122½ΔCapudine Chemical Co medicine mfrs
Hicks Investment Co
124ΔKimbrell's Inc furn
125 Birdsey Flour Mills
126ΔHobby's Storage & Sales 2d hd furn
127ΔWake Shoe Store
128ΔAllsbrook-Spiers Inc hdw
129ΔIndependent Mkt gros and meats
130ΔDiamond Feed Store
131-33ΔDaily Food Store gros
131½ **Rogers Bldg**
ΔWelch Hettie I Mrs bdg
132ΔRaleigh Hatchery
135ΔCity Drug Store

S Blount intersects

ne cor Baptist Grove Park
200ΔPlaza Lunch
206ΔYoung Saml M hdw
208-10ΔA & P Food Stores gros

Parham begins

214-16Δ**City Market**
bsmtΔJohnson Matilda Mrs poultry drsr
Fish Dept—Stalls
1ΔArthur's Sea Food Mkt
2ΔRochell John (c) fish
3-4ΔJustice Norman G fish
5 Hodge Robt E (c) fish
6ΔCity Market (supt's ofc)
Meat Dept—Stalls
1ΔBlue Star Stores No 5 gros
2ΔBrowning Lucius L meats
3ΔPerdue Floyd A meats
4ΔWilson Chas T meats
5 W & C Mkt meats
6 Derby Etheldra L meats
7 Purser Green H meats
8ΔPerry Edw M meats
9ΔLong Bert T meats
10-12ΔCox Ellis meats
11ΔCouncil Chas M meats
Produce Dept—Stalls
1 Perry Dewitt prod
2ΔPoole Paul T prod
3ΔHarris Alice J Mrs prod
4 Nordan Alex C prod
5ΔAllen & Williams prod
7ΔSadler Marion N prod
9 Smith Annie prod
13ΔPurser Hettie M Mrs prod
15ΔCross Ruby prod
17-19ΔRhodes Chas A prod
21ΔPoole Paul T prod

Blake begins

220ΔAmerican Cafe
220½ΔSeligson Herbert furn rms
222ΔRaleigh Cash & Carry whol gros
222½ Martin St Billiard Parlor
224ΔSeligson Stanley L lawyer
Johnson Chas W barber

RELIABLE FUR STORAGE CO.
WHOLESALE
Cold Storage, Cleaning and Repairing
130 E. MORGAN DIAL 3-1182
CERTIFIED COLD STORAGE VAULTS

SALES — MORTGAGE LOANS — INSURANCE — RENTALS
308 SECURITY NATL. BANK BLDG. DIAL 2-1846

OBERLIN ROAD—Contd
1211 Height Mumford A (c) ⓪
1212 Hester Annie H (c) gro
1213 Vacant
Wade av begins
1216 Hester Annie H (c) ⓪
1217 Haywood Alonzo (c) ⓪
Chester rd begins
1302ΔPettiford Wm B Dr (c) ⓪
1303 Harris Danl (c)
1306ΔTurner Robt R (c) ⓪
1307 Manuel Geo (c) ⓪
1308 Stokes Oliver McC (c)
1309ΔWilliams Sherman (c) ⓪
1310 Turner Grandison B (c) ⓪
1312 Turner Seaton G (c) ⓪
1316 Kearney Robt (c)
1318ΔAndrews David W (c) ⓪
1321 McNeil Thos (c)
1324 Gibson Jas (c)
1331 Durham Chas (c) ⓪
1332 Harris Wm (c)
1333 Haywood Wm (c) ⓪
1405ΔPeebles Powell (c) ⓪
1613ΔBlackwood Ollie C ⓪
1614ΔHill Gordon N ⓪
1618ΔNewman C Lewis ⓪
1619ΔClark Wm W ⓪
1621 Vacant
1625 Edgerton N Edw ⓪
1628ΔMoore Chas J jr ⓪
Colonial rd ends
Stone begins
Dover rd begins
1700ΔGreen Thos E
1701ΔManooch Chas S
1731ΔDavis Ira L ⓪ bldg contr
Center begins
1801 Jacobs C Fletcher ⓪
1803 High Daisy (c)
1806ΔManess Harvey C ⓪
1814ΔRice Roy R
1816ΔTaylor Tarlton W ⓪
Fairview rd intersects

O'BERRY—From Brooks av west to Dixie Trail, 1 north of Barmettler (not open)
2809ΔPhillips Llewellyn B
Dixie Trail intersects

OLD LOUISBURG ROAD — From Wake Forest rd northeast, 1 north of Louisburg rd

ORPHANAGE DRIVE—From 808 Brooklyn north to Clay
830ΔJohnson A Lina Mrs ⓪
Clay begins

OXFORD ROAD—From 2100 White Oak rd northeast to Anderson dr
2108ΔWillard Jas W ⓪
Barbee pl ends
2110ΔLedford Raymond B ⓪
2114 Vacant
Carroll dr ends
Reaves dr ends
Kenmore dr ends
Kittrell dr ends
Anderson dr intersects

PACE—From 700 Harp east beyond N East
119ΔTurner Sudie E Mrs ⓪
120 **Apartments**
1ΔJones Leon M
2ΔPate Chester E
3ΔWarren Clyde W
4ΔBrock Jas W
5ΔFortune Ruth S Mrs
6ΔKeith Grace T Mrs
Blount intersects
210ΔKennison Richd W ⓪
216ΔBranch Ralph P ⓪
217 Edwards G Garland
218ΔCaviness Jesse L
Hobgood J Gilbert
219ΔThurman Cora B Mrs
220ΔTudor Leon B
220½ Young Saml
222ΔCreegan Thos J
223ΔLeggett Roy G
Surles Carson
Cooksey Sommerset O
225ΔWomble's Beauty Shop
227ΔJack's Clnrs
Person intersects
301ΔGattis Howard W shoe repr
304ΔKrispy Kreme Doughnut Shop
305ΔGay Henry C
305½ Carraway Helen B Mrs
306 Jones Fred C
307ΔBaggett John R
308ΔBrown L Alton ⓪
321 Young Woodrow I
323ΔDavis Oliver G
Bloodworth intersects
East intersects
504ΔShor Harry
506ΔBeck Lottie J Mrs
507 Vacant
512 Whitley Robt T
513 Rand Frank (c)
517 Mitchell Helen (c)

PAGE—From Cumberland east to Vardaman, 3 south of Rock Quarry rd
Vardaman intersects

PANTOPS (Caraleigh)—From 1400 Fayetteville rd southwest to Summit av
308 Creel Roy E
—— Aycocks Chas B
Bagwell Floyd L
ΔGillespie Jas F ⓪
Harrelson Saml N
Murray Oscar W ⓪
Petty Leon
Ray Walton
Summit av intersects

PARHAM — From 210 E Martin south to Pullen
318 B & S Prod Co
Pullen intersects

PARHAM'S ALLEY—From Grimes al east to 431 N Salisbury
8 Hart Lillie M (c)
10 Hinton Daisy (c)
12 Evans Leora R (c)
14 Tabron Jas (c)
16 Grier Moses (c)
N Salisbury intersects

PARK (Lincoln Park)—From New Bern av south to Poole rd, 2 east of the junction of Poole rd
4 Vacant
Cross begins
10-12 Wilson David (c)
14 Snelling Isaac (c)
Poole rd intersects

PARK AV—From 1400 Hillsboro southwest to Avent Ferry rd
103 **Apartments**
1ΔRiggle Herman B
2 Vacant
3 Vacant
4ΔJones Virginia R
5 Nowell Wm O
Street continued
105 Fuller Rodolph D
ΔJordan Leon T
108ΔKauffman Harrison ⓪
Parrott Martin R
109ΔCrowson Manly C jr
Reynolds S Willie Mrs
Harling Edwin A
114 **Apartments**
1ΔMaus Tony P
2ΔYoung Mamie
3ΔChase Edith
4ΔDodd Lillian E ⓪
5 Vacant

ORDINARY AND INDUSTRIAL

PERSON N—Contd
414ΔReavis Bettie H Mrs ⓞ furn rms
rear Brown Roscoe W
418ΔDonnelly J Bryant ⓞ
Lee Lodge furn rms
422ΔAndrews Dollie S Mrs ⓞ
426 Lowe Wm L
Fulgham E Skates
Salmon Conner H
sw cor Murphey School
Polk intersects
501ΔCates Jos N
Wilder W Greenwood
ΔUpchurch Ewin L
503ΔHayes Minnie G Mrs ⓞ
Raleigh Tourist Home furn rms
504 Cox Lena L Mrs ⓞ furn rms
506ΔRaines J Archie ⓞ
Restover The furn rms
507ΔGay Ivan B
Hillsman Malcolm
ΔSimmons Levi
509 Armstrong John L
511ΔPrice Raymond L ⓞ
515ΔHocutt H Ronald
516 Russell Julia Mrs ⓞ
Sapp Virgil I
517ΔJones Sadie I Mrs
518 Stancil Fred R
519ΔBryan J Winder ⓞ
520Edwards Beulah Mrs
King C Orrell
522ΔRuth Florence Mrs drsmkr
523ΔCauthen Grover C ⓞ
528 Beacham Stuart B ⓞ
ΔHatch Nathaniel W
529ΔVanity Beauty Shop
ΔFerguson Ruth H Mrs
530ΔKilpatrick Mary K
531 Meldau Frank S
Austin Wm
E Peace intersects
538 Redwine Robt W
Cannon Edw L
540ΔWithers Jane P Mrs ⓞ
546ΔWilliams Roy B
549ΔWatkins Jas I ⓞ furn rms
553 Pollard Archer L
Bell Frank W
555 (551)ΔVurnakes Harriett G Mrs ⓞ
565ΔDenmark Leonita ⓞ
Belvin Wm O
567 Hometel The furn rms
Jordan Audrey B Mrs
571ΔYoung Sam filling sta
North Boundary begins
600ΔPerson St Serv Sta
606ΔHood-Model Dry Clng Co (plant)
608 Atkins Barber Shop
610ΔPerson St Sandwich Shop
614ΔPiggly Wiggly gros
616 Vacant
618ΔA & P Food Stores (br) gros
620ΔPerson St Pharmacy No 1
Pace intersects
701ΔGarner's Service Sta
702ΔWatkins Lorenzo N gro
704ΔWatkins Ernest W
706 Hobgood W Lemuel
Burgess Robt W
707 Jones Eliz F Mrs
ΔThomas Jas C
708 Lloyd Dewey E
Davis L Robt
Broughton Edwin
709ΔMallie's Service Store gros
710ΔSmith Clarence A ⓞ
Pearce Richd L
711ΔPoole Edw C
713 Hornaday Roy S
714 Wood Jos A
715ΔGattis T Ivey
716 Moore Madie Mrs
717 Hale Florence J Mrs
719ΔHill Sadie A Mrs
E Franklin intersects
802ΔMahler Ludwig A ⓞ
ΔBraswell Marcus B
803ΔJones Sallie B Mrs ⓞ
ΔGallant Wade M
Westinghouse Elec & Mfg Co
807ΔKline Rebecca Mrs ⓞ
Snyderman Sylvan M
ΔSovell Harry
809ΔArrington Arch H ⓞ
Burns Lena nurse
811ΔHill Landon ⓞ
812ΔMartin John L ⓞ
Wake Forest rd begins
Pine ends

PERSON S—From 300 New Bern av south to Hoke
1 Pond Clifton
1½ Vacant
3 Justice Norman G
ΔDavis Otho
5ΔEdwards Monroe H
7 Vacant
9ΔJones David H
11 Barham Aaron B
Harrier T Jas
nw cor Central Methodist Church
E Morgan intersects
110ΔWoodward Emma J Mrs ⓞ
114ΔReynolds Mae
118 Tabernacle Baptist Church (business office)
E Hargett intersects
sw cor Baptist Grove Park
211 Hellenic Orthodox Church
213ΔSalvation Army The citadel
215ΔFrazier Crother L
rear Salvation Army The (transient lodge)
219ΔJohnson Claude J ⓞ
225ΔStell Newton R
227ΔCastleberry Baxter S filling sta
E Martin intersects
301 Arnaiz Manuel G
ΔArnaiz Mildred
305ΔStell Geo H
308ΔRussos Nick & Son Inc clo clnrs (br)
309ΔBrown Herbert C
Poole Millard J
310ΔRhodes Chas A
311ΔCorrell J Burrell ⓞ
ΔPowell Eliz C
312 Nordan Alex C
316 Barham Emma Mrs
317ΔPoole Rufus B
ΔUnion Plmbg Co
318ΔBailey Geo R ⓞ
321 Smith John A
Perry Jamie W
322 Dodd Sudie Mrs
324 Matthews Flossie E
325-27ΔYates Auto Service Inc
E Davie intersects
407ΔLewis Alex L Rev
408 Hawkins Wade (c)
409ΔMebane Jerry H (c) ⓞ

DEMAND
WHITE'S ICE CREAM
"There IS a difference"

DIAL 4345

PERSON S—Contd
410 Burroughs Jas W (c)
415 Thomas Louise (c)
rear Poole Burbon P livery stable
417ΔVass Rufus S (c) ⓪ phys
418 Haywood Percy (c)
420 Jenkins Emma (c)
rear Evans Edgar T (c) blksmith
422ΔAlston Ethel (c) ⓪
424 Vacant
425 Barnes Worthen (c)
426ΔMoore Wm H shoe repr
429 Yarbrough Wm (c)
430 O'Neal Noble (c)
431 Vacant
433ΔSullivan's Gro
E Cabarrus intersects
503 Seventh Day Adventist Church (c)
507 Haywood Wm (c) ⓪
508 Vacant
509ΔWatts Rhuhannah E (c) ⓪
510 Gill Percy (c)
513 Raines Rufus (c)
514 Hawkins Bessie W (c) ⓪
516 Vacant
517 Davis Earl (c)
521 Reaves Sallie F (c) ⓪
525 Bridges Geo R (c)
527 Artis Eliza (c)
529 Vacant
E Lenoir intersects
604 Green David (c)
610ΔForsythe Carrie C Mrs ⓪
E South intersects
706 Allen Adam (c)
707ΔWilson Alf (c)
709 Holder Hattie M (c)
711 Quick Marvin (c)
712 Mitchell Anna (c)
rear Peacocks Troy (c)
719 Chavis Thosby (c)
721 Burroughs Geo (c)
723ΔBarrett Bessie E (c) ⓪
725 Rice Addie (c)
727 Cannady Mabel (c)
729 Hockaday Blanche (c)
E Worth intersects
801 Rodgers Lasater (c)
802 Brooks Oscar (c)
803 Rogers Iham (c) ⓪
804 Baker Charlotte (c)
805 Ray Lonnie L (c) ⓪
806 Horton Saml (c)
807 Williams Eufaller (c)
808 Vacant
809 Taylor Wm (c)
810 Jeffries Alf (c)
811 Wilder Wm H (c) ⓪
812 Ryals John (c)
Smithfield intersects
904 Rhodes Percy (c)
905 Howell Eug (c)
906 Bines Martha (c)
908 McCormick Chas M (c)
910 Gill Worth B (c) tailor
913 Donaldson Wm (c) ⓪
915 Howell Robt J (c) ⓪
916ΔGill Fannie (c) ⓪
Bledsoe av intersects
1001 Jordan Anthony
1002ΔGreen Blanche (c) ⓪
1003ΔRiddick Julius R (c) ⓪
1005ΔToole Hattie N (c) ⓪
1006 Debnam Harry L (c)
1007 Allen Etta A (c) ⓪
1008 Nunn Chas (c) ⓪
1010 Stewart Wm (c) ⓪
1011ΔWashington Fredk D (c) ⓪
1012 Williams Fred D (c)
1013 Hinton Jas (c) ⓪
1014ΔHarris Saml (c) ⓪
1015ΔYoung Linwood (c) ⓪
1016ΔTucker John W (c) ⓪
1017 Byrd Ronniemus (c)
1019 Byrd Milton (c) gro
Lee intersects
1101 Vacant
1102 Barrett Benj J (c) ⓪
1103 Haywood Saml B (c) ⓪
1104 Moore Jas T (c)
1105ΔPerry Nelson L Dr (c) ⓪
1106ΔSmith John H (c) ⓪
1108 Wall Lymous (c) ⓪
1110 Smith Walter (c)
1111 Langford Louise (c)
1112ΔDavis Ernest F (c) ⓪
1113 Meritt Jas (c)
1115 Birdsall Ida (c)
1117 Dove Arth (c)
Bragg intersects
City limits
Wake County
1201 Massenburg Wm (c)
1203 Montgomery Mack (c)
1203½ Boler John H (c)
1205 Ward Grover (c)
1207 Thomas Howard (c)
1209 Hedgepeth J B (c)
rear Austin Anibell (c)
1210 Gray Lillie (c)
1211 Dees Robt (c) ⓪
1213 Watson Irene (c)
1214 Sawyer Edw (c)
1217 Vacant
Branch intersects
1300 Scott D Andrew S (c) gro
1301 Mitchiner Albert (c) ⓪
1302 Parker Perry (c)
1304 Walden Vassie (c) ⓪
1305 Vacant
1307 Ray Doc (c)
1311 Muldrow Ellison (c)
1313 Scaroboro Lucy (c)
1318 Muldrow Jas (c)
Hoke intersects

PETTIGREW N—From New Bern av north to E Lane, 1 east of N Tarboro
8 Lassiter Henry (c)
10 McDonald Ernest J (c)
28 Collins Jas T (c)
E Edenton intersects
101 Redfearn John W (c)
107 Vacant
109 Farrar Carrie (c) ⓪
E Jones intersects
Pender intersects
E Lane intersects

PETTIGREW S (Battery Heights)—From New Bern av south to E Davie, 2 east of S Tarboro
15ΔHampton Algie florist
E Morgan intersects
101 Winters Jos (c)
114 Vacant
119ΔLeonard Lanier (c) ⓪
125 Herndon J Felton (c) ⓪
E Hargett intersects
208 Haywood Chas (c)
210 Williams Chas (c)
213 Jones Helen (c)
215 Russell Josephine (c)
217 Jones Laura (c)
E Martin intersects
City limits
Wake County

MARTIN-YELVERTON COMPANY
THE HOME OF COURTEOUS, DIGNIFIED SERVICE
DIAL 7743

109-115 South Blount Telephone 2476

MARTIN E—Contd
120-22 Wake Feed Co whol gros and feed
121-23 Cooper W E Furn Co
Goodwin G Sidney furn repr
122½ Capudine Chemical Co medicine mfrs
124 Goodwin-Smith Furn Co
125 Wake Auction Co 2d hd furn
Banks Roy M real est
126 Hobby's Storage & Sales 2d hd furn
127 Wake Shoe Store
128 Allsbrook-Spiers Inc hdw
129 Moore Neal H shoe repr
131-33 Pender's Stores (br) gros
131½ **Rogers Bldg**
Welch Jos G
Welch Hettie I Mrs bdg
132-34 Myatt W A Jr & Co cotton gin (office)
Myatt W A Co Inc bldg materials
132½ Matthews Bessie T Mrs
135 Murchison's Pharmacy

Blount intersects

—— Baptist Grove Park
200 Philadelphia Lunch
206 Young Saml M hdw
208-10 A & P Food Stores gros

Parham begins

214-16 **City Market**
Fish Dept—Stalls
1 Arthur's Sea Food Mkt
2 Rochell John (c) fish
3-4 Justice Norman G fish
5 Hodge Robt E (c) fish
6 Copeland Thos E (c) fish
Meat Dept—Stalls
1 Blue Star Stores gros
2 Browning Lucius L meats
3 Perdue Floyd A meats
4 Hodge Julius E meats
5 W & C Mkt meats
6 Perdue Maxwell W meats
7 Perry Edw M meats
8 Perry Edwin F meats
9 Hodge Edwin (c) meats
10-12 Cox Ellis C meats
11 Sanitary Mkt meats
Produce Dept—Stalls
1 Perry V Dewitt prod
2 Lassiter Refus H prod
3 Harris Alice Mrs prod
4 Hodge Jessie N Mrs prod
5 Allen & Williams prod
7 Sadler Marion N prod
9 Perry Lee H prod
11-13 Purser Hattie M Mrs prod
15 Cross Frank prod
17-19 Rhodes Chas A prod
20 Wall Ruth P Mrs prod
21 Poole Paul T prod

Blake begins

220 American Cafe
220½ Seligson Annie Mrs furn rms
224 Lee Clara C Mrs bdg
Lee Everett C
228 Market Service Sta

Person intersects

301 Russos Nick
306 Arnaiz Emanuel
307 Crabtree Susan W Mrs
307½ Holmes Frank F
308 Temple Ella D Mrs
309 Stallings Edw L
310 Baker J Howard
312 Adams Julia F Mrs
313 Dupree Wm M
Liles Russell A
314 Martin Euva P Mrs
315 Bogasse Rosa G Mrs
317 Baucom Victoria C Mrs
318 Hunnicutt Herman W
Ellington Robt R
319 Newton Decatur
Newton Plant & Flower Co The nurserymn
320 Houchins H Guy
321-21½ Davis Geo F uphol
322 Vacant
rear Russos Nick & Son (plant)
323 Horne Edw B
324 Fadel Chas K
324½ Robbins Leon T barber
325 Partin Arth C
326 Harris Sand & Gravel Co
327 Pendergraft Estus L
328 Johnson's Drug Store

Bloodworth intersects

400 A & P Stores (br) gros
403 Sears Thos
Bradley Paul D
406 Weaver Maggie L Mrs
408 Walker Lonnie J
Adams Silas W
410 Bailey Lonie B Mrs
412 Horton R Hartwell
Carlton A Mae Mrs
Smith Henry L
414 Taylor Kenneth L
415 Parker Trans Co
416 Mann J Herman gro
417 (415) Goody Shop The confrs

East intersects

500 Shehdan Beshara gro
Dughi Jos peanuts
504 McDonald Aaron Q (c)
505 Vacant
508 Purcell Alberta (c)
509 Ellis Mattie (c)
510 Dod Charlotte (c)
512 Taylor Annie B (c)
514 Dockery Delton (c)
516 Hinton Ernest (c)
517 McCrimmon Frances S (c)
518 Crump Cleo (c)
519 Jackson Laura Mrs
520 Johnson John E (c)
521 Wells Louise T Mrs
522 Cooper Geo W L
Carroll Thos M
523 Andrews Mallie W
525 Bridges W Thos

FIRST-CITIZENS BANK and TRUST COMPANY

Member Federal Deposit Insurance Corp.

COMPLETE BANKING SERVICE

HOME OFFICE: RALEIGH, N. C.

ORDINARY AND INDUSTRIAL

BELMONT—Contd
911 Easley Ruby Mrs
912 Rogers Frank L
Cleveland intersects

BENEHAN — West from 201 W Park dr, 1 north of Hillsboro
No houses

BENJAMIN—South from Glascock, 1 east of Wake Forest rd
1004 Grissom Luther G
1005 Clifton Maurice S jr
1006 Carter John T

BERKSHIRE RD — North from Fairview rd, 1 west of Leesville rd

BICKETT BLVD (Roanoke Pike)—East from Fairview to Whitaker Mill rd
208 Hayes Margt E Mrs
209 Pierce Howard L
322 Willard Carl G
1600 Riggan Benj W
1605 Carroll Henry E
Aycock intersects
1709 Brown Talmage T
1720 Lee W Elton

Dare intersects
* * *
Duncan intersects
1801 Ward Robt E
1805 Taylor Eug M
1807 Hinton Andrew G
1809 Smith Robt K
1810 Raines Roy
1811 Barnes P Herndon jr

BLADEN—South from opp 813 E Hargett
1 Jones Donnie (c)
2 Hodge Abr (c)
3 Alford Frances (c)
4 Hart Alice (c)
5 Alston J Arth (c)
6 Phillips K B (c)
7 Douglas Jas (c)
8 Smith Narcissus (c)
9 Hinton Bessie (c)
10 Smith Manuel (c)
11 Scott Geneva (c)
12 Bridges Chas (c)
13 Evans Ronie (c)
14 Scott Jos (c)

BLAKE—South from 220 E Martin
303 Market Tailors (c)
305 Market Barber Shop (c)
315 Pate's Seafood Market
317 Barbour Wm S whol prod
318 Raleigh Poultry & Egg Co
319 Goodwin Poultry & Egg Co
321 Farmers' Cafe
323-25 Edwards Leon L gro
331 Lewter J H Co whol gros

BLEDSOE AV—East from 1001 S Wilmington
111 Hackney Eliz (c)
Mark intersects
120 Banks Ella (c)
121 Yellowday Dillie (c)
122 Huntley Annie (c)
124 Pulley Wm (c)
125 Stocks Belle (c)
Blount intersects
200 Hawkins Herbert (c)
209 Sanders David (c)
211 Sydes Walter (c)
212 Tyson Viola (c)
215 Taylor John (c)
216 Watkins Julia (c)
217 Brown Floyd (c)
220 Byrd Arth (c)
224 Stanback Earl (c)
226 Barbee Sallie (c)
228 Cotton Mattie (c)
Person intersects
307 Phillips Susie (c)
308 Williams Mary O (c)
309 Sorrell Wm (c)
Smithfield av ends
312 Ridley Frank P (c)
313 Edwards Norman (c)
314 Jones Howard (c)
315 Hunter Edw (c)
316 Keith Jas (c)
317 Wilcox Thos H (c)
320 Providence Holiness Ch (c)
Bloodworth intersects
400 Smith Mamie (c)
401 Wilson Emily H (c)
402 Powell Mabel (c)
404 Hayes Thos C (c)
406 Pace Malinda (c)
407 Jolly Simon (c)
409 Tate Alex (c)
410 Williamson Melissa (c)
412 Wright Jesse W (c)
East intersects

BLOODWORTH N — North from 401 New Bern av
6 Tilley E Lloyd
7 Jones Ora R Mrs
9 Brown J Henry
10 Carroll Della G Mrs
Edenton intersects
100 Bost W Thos
109 Driver Chas C
Pearce S Worth B
110 Jacobs Solon
111 Cox Cader G
112 Vacant
113 Hocutt Upton O
114 Ball T Needham
115 Robbins W Carlton
Robbins Edna I Mrs
116 Betts Brevard O
117 Mitchell Norwood H
Ullery Arth E
Leuschke Geo H

M. ASHBY LAMBERT
REAL ESTATE
Rentals—Sales—Property Management
OVER GRANT'S STORE PHONE 1300

BLOODWORTH ST 1936

DELICIOUS Coca-Cola REFRESHING

BLOODWORTH N—Contd
118 Kennedy Wm J
120 Wehbie Michl
121 Andrews Wallace O Rev
123 Smith A Turner
Bateman Wm M
124 Frazier Burke B
130 Ray Patk H

Jones intersects

212 Goldin Saml
213 Brigman H Pierce
214 Branch Maude
Penny D Emory
215 Bailey Edw N
216 Nelms Geo N
217 Ford Clarence W
217½ Phelps Jodie I Mrs
218 Barnes Maggie L Mrs
219 Walters Edw V
219½ Schwerin Cecil F
220 Smith Major E
220½ Perry J Carl
Wilder D Burton
221 Hurwitz Isadore
221½ Jewell Chas A
222 Barnes Grocery Co
223 Vacant
223½ Piggly Wiggly gros
225 Gray's Sundry Shop confrs

Lane intersects

302 Horton Wm C Dr
304 Yates Mary A R Mrs
306 Hunter Wiley F
307 Massey Ira C
Smith Robt F
309 Garnett M Belle Mrs

Oakwood av intersects

404 Parker Jos B
407 Finlator Bain B Mrs
408 Stronach J Norfleet
409 Lanier John D
411 Stronach Wm B
412 Miller Ellen H Mrs
414 Stronach Mary C Mrs
421 Crowder Jas T
425 Tilghman Theo C

Polk intersects

513 Wheeler Spencer W
514 Douglas Wm B
515 King Maggie M Mrs
516 Riddle Annie M Mrs
517 Roule Francis J
Cannaday Curtis P
Dietz John H
518 Haynes Mable
519 Munns Neal H
521 Hodgkins Edwin K
523 Fitzgerald Walter C

Peace intersects

524 Johnson Evie B Mrs
525 Slaughter Joshua H
Popajohn Geo V
526 Harris Paul N
528 Clarke Robt E
Natl Hog Remedy medicine mfrs
530 Leavister Harry F
Elliott Thos H
Dupree Theo J
Anderson Wm M
532 Baucom Jas I
536 Maynard Henry M
Long LaVerne A

North Boundary intersects

600 Hanchey W Ranson
601 Thomas Anna B Mrs
602 Walker Kate D Mrs
605 Mordecai Wm G
610 Massey Clyde A

Pace intersects

702 Riddle Geo B
703 Daniels Junius W
704 Arnold Wm W
707 Land Leon L
720 Honeycutt P Benton
Howard Earl N
721 Bridgers Chas A

Franklin intersects

801 Brown Benj F
802 Aycock Cora W Mrs
Rozar Albert E
803 Moore Maggie Mrs
804 Chapin Earl E

Holt av begins

805 Gattis Robt E wood
Buffaloe Jas M
811 Bynum Mallie T Mrs
815 Pegram Wm R
816 Brown Robt B
817 Gill Eustace M
818 Davis J Frank
819 Brassfield Jas P
821 Williamson Henry R
823 Vestal J Martin
825 Young Alf H
827 Williamson Bert T

Sasser intersects

BLOODWORTH S — South from 400 New Bern av

13 Prince Egbert L
15 Poole Margery H Mrs
Haynes Ethel M
17 Spence Maggie B Mrs

Morgan intersects

101 Lyon M Ethel
105 Hughes Nannie B Mrs
111 Newton Lonnie C
117 Zellen Mary Mrs
Grimmer Jas B
119 Vacant
121 Vacant
125 (124) Rand Octavia C
127 Bryant W Thos

Hargett intersects

208 Bunn B B
210 Bagwell J Lester
213 Hogue Chas N
214 Till Eliz A Mrs
215 Kelly John W

W. A. MYATT CO., INC.
Agricultural Implements — Building Materials
Wholesale Grocers — Seed Dealers and Fertilizers
132-134 E. MARTIN TELS. 83 AND 84

TP	Adjoining	Source
-	✓	Hill Directory Co., Inc.,

BLOODWORTH ST 1936

A HOME FOR YOUR SAVINGS

BLOODWORTH S—Contd
217 Love Jesse J
Smith Paul L
Pope Jas E
Livengood W Mack
218 Newton John W
221 Terry Wm T
222 Martin Lucy I Mrs
224 Sexton L Garland
Kelly Carson H
225 Bartholomew Lewis W
226 Wicker Kath R Mrs
227 King T Frank
228 Dodd J Benj
229 Cotter E Hugh

Martin intersects

304 McCoy Ransom (c)
305 Bowden's Tin Shop
306 Montgomery Eug (c)
307 Braxton Mary (c)
308 Robinson Nannie (c)
309 Adcock Clarence (c)
310 Anderson Mamie (c)
311 Jones Mattie (c)
312 Canaday Annie (c)
313 Lingerfelt Wm M
314 Bass Durock (c)
315 Taylor Coy
316 Batchelor Sallie (c)

Moore's al begins

317 Norman Annie M Mrs furn rms
318 Cotton Edw (c) wood
319 Lancaster G Hiram
320 Walker Jack (c)
323 Home Ice & Coal Co
325 Freeman Clinton (c)
327 Whitaker Geo H beer
Wall J Edw

Davie intersects

407 Williams Bessie (c)
408 Neal Anthony T (c)
409 Person Henry (c)
411 Clanton Mary (c)
412 Love Sadie J (c)
416 Johnson David C (c)
418 Williams John (c)
420 Allen Josephine (c)
421 Vacant
422 Pope Eunice (c)
426 Evans Clyde (c) wood
431 Reinshaw Adora (c)
433 Sawyer John A (c) restr

Cabarrus intersects

501 Jones Bethel (c)
502 Haywood Chas A (c) filling sta
507 Alston Chas W (c)
511 Smith John L (c)
512 Ferrell Malvina (c)
513 Sanders Jas H (c)
514 Laster Lynn (c)
516 Easterling Edith F (c)
517 Poole Hilton S
519 Moore Wm H
520 Lewis John D (c)
522 Burch Geo D (c)
523 Vacant
524 Brightwell Dewey D (c)
525 (521) Poole Harvey
526 Holder Ray (c)
528 Baucom Florida (c)
530 Cannon Lewis J jr (c)
532 Carolina Mkt gros
532½ Mulowitz Harry B

Lenoir intersects

600 Salvation Army Transient Home
Jernigan R Herbert

South intersects

700 Craven Essie (c)
701 Monroe Annie J (c)
702 Carter John (c)
704 Day's Sweet Shop (c)
Day Chas (c)
705 Akins Julia (c)
706 Mitchell Arth (c)
708 McCullers John A (c)
710 Moore Eliza (c)
711 Fuller Alice (c)
712 Watkins Rebecca (c)
713 Brooks Wm (c)
714 McLain Arneal (c)
715 Daniel Pattie (c)
716 Chavis Nancy (c)
717 Prince Otha (c)
717½ Carrington Herman (c)
718 Wolst Vernon (c)
719 Aldridge Dennis (c)
720 Lilly Casper (c)
721 Mitchell Fredk (c)
722 Penn Chas (c)
723 Rogers Wm R (c)
724 McQueen Marvin (c)
726 Dunn Alice (c)
727 Winters Bettie (c)
728 Kearney Otha (c)
729 Davis Sarah (c)
730 Haywood Richd (c)
731 Bridges' Smoke Shop (c) confrs

Worth intersects

800 Barber Mary F (c) gro
809 Gary Louise (c)
810 Young Lucy (c)
811 Bridges Wm (c)
814 Smith Vance (c)
816 Burnett Lucy (c)
819 Reaves Callie W
820 Davis Hugh (c)
821 House Wm M
823 Hamilton Zebulon H
825 Womble Jas E filling sta

Smithfield intersects

* * *

Bledsoe av intersects

904 Pope David (c)
909 Clark Thos (c)
911 Dunston Royal E (c)
916 Roberts Saml (c)
918 Conner Ambrose M (c)

ADAMS & TERRY
Real Estate Sales — Rentals — Property Management
210 S. Salisbury St. Phones 2861-2862

131 S. WILMINGTON ST. PHONE 4522

BLOUNT ST 1936

A Standard College
RALEIGH, N. C. PHONES 2982-2983

BLOUNT S—Contd
218 Beddingfield John W
Lott Beatrice Mrs
220 Kannan Kallal
222 Sealey Loomis M
224-26 Farmers Exchange gros
224½ Holy Trinity Greek Orthodox Church
226½ Crocker Wm O
Martin intersects
301 **Allen Bldg**
Rooms:
201 Ballance N L & Co food products
202-07 Vacant
208 Murchison W Shipp (office)
209-12 Vacant
3d fl Vacant
4th fl Vacant
Street continued
305 Buffaloe Madison C barber
307 Young Saml M hdw (side)
309 Martin St Pharmacy
Walters Jethro B watchmkr
311 N C Paper Co Inc whol
312 Raleigh Auto Clinic
313 Porter Candy Co whol
314 (316) Riggan Bros whol confrs
315 Atlantic Tobacco Co Inc whol
316-18 Sanders Motor Co Inc (used car dept)
317-19 Upchurch Candy Co whol
317½ Upchurch John C furn rms
320 Wehbie Distributing Co beer
320½ Jackson Edna Mrs
321 Economy Oil Co filling sta
322 Maynard Cafe
322½ Vacant
323 (325) Carolina Rim & Wheel Co
324 Poole J Wesley confr
Sanders Motor Co Inc (used car dept)
325-29 Sanders Motor Co Inc autos
330 Harward Durwood L fill sta
Davie intersects
404 Williams John (c) barber
405 Bee Hive The 2d hd clo
406 Williams Virginia gro
407 Vacant
407½ Blacknall Jos H (c) restr
408 O'Neal Anderson (c)
409 Harris David H (c)
410 Savoy Cafe (c)
410½ Spanish Am War Veterans Jas H Young Post No 24 (c)
414 Crump Jas (c)
415 Auto Salvage Co auto wreckers
416 Crump Susie (c)
416½ Harrison John (c)
417 Fuller's Barber Shop (c)
418 McCullers Della (c) restr
420 Joseph Memmie gro
421 Gill Lillian (c)
422 Koonce Lafayette F vet surg
423 Dozier Sol (c)
425 Cumbo's Tailor Shop (c)
426 Vacant
427 **Masonic Temple Bldg (c)**
Fleming Harper L (c) dentist
Perry Nelson L (c) phys
2d fl Masonic Dance Hall (c)
3d fl Masonic Lodge Hall (c)
429 Roberts Confectionery (c)
Cabarrus intersects
500 Third Ward Service Sta (c)
501 Tupper Memorial Baptist Church (c)
503 Williams Geo (c)
505 Fields Geo (c)
507 Jackson Luvenia (c)
508 Freeman Benj (c)
510 Jones Chas C Rev (c)
Stronach's al ends
511 Bailey Eliz V (c) nurse
512 Harris Saml (c)
513 Cannon Grocery Co
Cannon Howard
513½ Lee Fannie M (c)
514 Wood Henrietta (c)
515 Hill Jerman E (c)
516 Jenkins Rosa (c)
517 Davis Thos (c)
518 Williams Pearl (c)
519 Lytle Effie C (c)
525 Vacant
529 Vacant
Lenoir intersects
603 Jones Oscar W (c) gro
607 Leach Coster (c)
609 Brown Mollie (c)
611 Harris Walter (c)
615 King Eva (c)
619 Rand Troy (c)
Rand Tiney (c) hairdrsr
South intersects
701 Wade Thos P (c)
705 Dubose Benj (c)
707 Vacant
709 Lee Jas S (c)
713 Vacant
715 Jones Glenwood E (c)
717 Harris Nelson H (c)
719 Holland John (c)
725 Perrin H Cardrew (c)
729 Burns Jas M (c)
731 Somerville Wendell C Rev (c)
Worth intersects
737 Morgan Camoline (c) nurse
739 Hood Emma (c)
741 Jeffers Chas (c)
745 Covington Carrie (c)
749 Morrisey Alex A Rev (c)
751 Sapp Mary E (c)
753 Horton Josephine (c)
757 Kearney Sheppard (c)
759 Vacant
Smithfield intersects
802 McRae Lula (c)
806 Bryant Wm B (c)

"WE SOLICIT YOUR BUSINESS"
Member Federal Deposit Insurance Corp.

STATE REALTY & CONSTRUCTION CO.
General Contractors
Complete Service for the Home Builder
15-16 Professional Building Annex Raleigh, N. C. Phone 2488

Member Federal Deposit Insurance Corp.

DARE—Contd
1702 Simpson Wm P
1703 Hailey Jas R
1704 Smith D Ollie
1705 Ely Weston S
1706 Dodson Pearl B Mrs
1707 Carr Frank L
1708 Myatt J Harold
1709 Peebles J Wiley
Peebles Kath T Mrs nurse

DAUGHTRIDGE (Forest Hills) — (Continuation of Gardner) — From nr 2703 Everett av north to Vandyke av, 2 east of Dixie Trail
515 Hodges Dan M
516 Schmidt Robt
519 Fairley Archie B
520 Weaver David S

DAVIE E—From 333 Fayetteville
8-10 City Utilities
City Sanitary Inspr
12-18 Auto Parts Co Inc whol
17 City Hall Service Sta
Wilmington intersects
107 Tim's Place restr
107½ Kametches Mary Mrs
Thevis Michl G
110-12 Vacant
111 Toledo Scale Co
113 Honeycutt & Partin whol gros
114 Auto Electric & Battery Co
115 Vacant
117-19 H & H Tire Re-Treading Co
Rand C Titus auto repr
L & L Radio Service
118-20 C C Motor Co Inc autos
121-23 Cathran Motors Inc autos
125-27 Raleigh Glass & Mirror Co
126 Maye's Pharmacy (c)
128 Pettiford Wm B (c) phys
129 Hudson's Sea Food Mkt
130 F & K Grocery
131 Sealey Loomis M restr
Blount intersects
200 Sanders Motor Co (used car lot)
210 Scarborough Wm T vet surg
212 Whitaker Geo H sand and gravel
Blake ends
220 Dunston Chas A (c) dentist
221-23 Raleigh Orange Crush Bottling Co
224 Neville Julia (c)
225 Robertson John B
226 Rowland Ernest (c)
227 Chavis Emily (c)
Person intersects
300 Davie Street Presbyterian Church (c)
310 Bullock Oscar S Rev (c)
311-15 Yates Auto Service Inc (side entrance)
314 Gibson Saml T (c)
316 Jackson Hattie (c)
317 Travelers Rest (c)
Allen Mattie (c)
Love's al begins
319 Blalock & Pope (c) blksmiths
320 Johnson Dennis (c)
321 Davis Annie (c)
322 Jeffries Sallie (c)
324 Wilson Evelyn L (c)
326 Arnold Marie (c)
328 Hudson's Sea Food Market
329 Jones Naporta (c)
330 Maynard Cleveland M gro
331 Tip Toe Inn (c) confrs
Bloodworth intersects
402 Young Mabel M (c)
405 Yancey Ada B (c)
406 Williams Lottie (c)
407 Lewis A C (c)
414 Sorrell Sabrina (c)
East intersects
500 Carolina Coach Co (traffic dept)
502 Raleigh Linen Supply Co (garage)
504 Flowers Benj L confr
505 Baldwin Jacob (c)
507 Williams Thos (c)
509 Quiller Mary (c)
510 Carolina Coach Co (genl office)
512 Raleigh Linen Supply Co
Patterson la begins
517 Adams Hattie (c)
518 Nunn Martha (c)
522 Frazier Alice (c)
525 Jordan Wm (c)
526 Waddell Wm (c)
527 Chisholm Jas (c)
529 Kendall Oscar (c)
530 Barnes Joshua (c)
Hinton Jerry (c) wood
Rogers al begins
531 McNeill Viola (c)
531 (2) McCullers Henrietta (c)
532 Laws Alton (c) restr
533 Jones Arabelle (c) nurse
534 Pope Mark (c)
536 Clay Saml H (c)
537 Rogers Pattie (c)
Watson begins
540 Lawrence Kath W Mrs
542 Vacant
544 Vacant
547 Raleigh City Garage
Green begins
552 Crosson Geo (c)
554 High Jas R (c)
555 Green Jas (c)
556 Morehead Mildred (c)
558 Brewer Katie (c)
Swain intersects

OSCAR BURNETT AND COMPANY
INCORPORATED
INVESTMENT SECURITIES
Greensboro RALEIGH Charlotte

BETTER PRINTING
Phones 692-693 119-121 W. Hargett St.

EAST N—Contd
116 Moseley Thos B jr
118 Wilson Z Vance
Vaughn Thos L

Jones intersects

215 Stein Dixie H
217 Prince Mabel L Mrs
218 Parker Wm A
219 Sorrell F Alma
220 Harris John L
221 Morris Loretta M Mrs
223 Wagstaff C Flavious
Davis J Alton
224 Perry Roy E

Lane intersects

308 Banks Paul
309 Coppedge Green B
310 Jones Winnie M Mrs
311 Davis Walker E

Oakwood av intersects

405 Pearce Jas G
407 Willard Linwood P
408 Cash J Gariand
409 Lawton Jas E
410 Smith Julia C Mrs
411 Chappell Bruce M
412 McDowell Alice
413 Roberts R Jack
414 Vacant
415 Danieley Robt E
Bryan Thos F

Polk intersects

504 Pearce Alton K
507 Parker Linville B
509 Rasberry Percy A
512 Vacant
514 Harris Lattie B
516 Stephenson S Gilmore
517 Dixon Cora L Mrs
519 Barnes Ralph I
520 Bryan Mary S
521 Pully Marvin E
Riggan Jas E
Hart Jas H
Beasley Wilbert R
Moore Herbert W
523 Liles Zebulon M
524 Pulley Jas T
525 Hunter John G
526 Hartsfield Wm A
527 Hutchins C Spurgeon
528 Maxey R Linwood

Peace intersects

529 Florence Frank W
530 Keil P Francis
531 Butler A Enston
532 Wizeman John C
533 Vautier Geo W
534 Shepard Paul P

North Boundary intersects

603 Martin Wm D
618 VanNote Harry L
619 Beasley Millard F
620 Jenkins Glenn G
624 Hodge Rufus C

Pace intersects

700 Porter Irwin M
701 Moore Thos C
703 Ruffin Herbert B
704 Barnes Otis O
705 Ruffin Chas
706 Holland W Ernest
Johnson Noe J
Johnson Florrie E Mrs nurse
707 Weaver Jas G

EAST S — South from 500 New Bern av

6 Cole Ransom R
7 House of Jacob
Zev Michl Rev
8 Thorne John J
9 Evans Fannie F (c)
Evans Ella M (c) drsmkr
13 Hodge Julius E

Morgan intersects

112 Broughton Viola P Mrs
114 Riggan J Benton
116 Buffaloe Jerry S
118 Belvin Norman M plmbr
ne cor City Cemetery (East St entrance)

Hargett intersects

203 Dean J Willard
207 Bryant S Paul
208 Mooneyham Albert H
Mintz Retha W nurse
209 Hill K Durwood
212 Pool Exter G
215 Caudle Arrie S Mrs
217 Mason Lettie
Britt John Q
218 Sumner Wm L
219 Sullivan Arth E
220 Honeycutt Martha R Mrs
Perdue Maxwell W
221-23 Raleigh Bedding Co mattress mfrs
224 Sexton Turner V
226 Mann J Herman
229 Winters Chas (c)
230 Parker Trans Co (side)

Martin intersects

304 High Geo E (c)
305 Chandler Rosa (c)
306 Williams Robt E (c)
308 Kelly Creasie (c)
309 Dodd O W Roofing & Sheet Metal Works
Temple Truck Transit hauling
310 Bridgers Thos B (c) beer
312 Cantey Harry (c)
312a Dunston Geo (c)
313 Bolton Henry (c)
315 Bright Frances (c)
316 Hall Edw (c)
317 Vacant
318 Hall Jas (c)
320 Ruffin Mathie D (c)
321 Haywood Wm (c)
322 East Side Sweet Shop (c) confrs
323 Moring Robt (c)
324 Vacant

UNITED SERVICE MOTORS
A NATIONAL ORGANIZATION
Sir Walter Hotel Garage
AUTO STORAGE
418-422 FAYETTEVILLE
PHONE 716
Firestone ONE-STOP SERVICE

324-328 FAYETTEVILLE STREET

EAST S—Contd
327 Shamble Lillie (c)
331 Moring Robt (c) restr
Davie intersects
407-13 Raleigh Laundry The
414 Vacant
417 Jeffers Harriet (c)
419 Lightner Calvin E (c)
Cabarrus intersects
508 Rogers Lillie (c)
512 Perkinson Mary (c)
514 Howard Sidney (c)
517 Jones Robt J (c)
518 Thomas Spencer (c)
522 Brooks Albert (c)
527 Reid David H (c)
Lenoir intersects
605 Cooper Chas L (c)
607 Walker Collins A (c)
609 McDonald Susan (c) nurse
611 Smith Sol G (c)
613 Kittrell Edw (c)
615 Dunn Eugenia (c)
South intersects
701 Bridges Geo R (c)
707 Goode Louis (c)
709 Jones Corinna (c)
712 Woods Junius (c)
713 Henry Essex (c)
714 Cutchin Jos B F (c)
715 Dunn Carrie (c)
716 Williams Pennie (c)
717 Walker Ernest W (c)
719 Morton Daisy (c)
720 Haywood Chas A (c)
721 Weatherspoon W Henry
722 Jones Malachi J (c)
723 Watkins Alex (c)
724 Latham Mabel M (c)
725 Bryant Saxon (c)
Worth intersects
801 Moore Olivia (c)
802 Green Geo W (c)
804 Harris Geo W (c)
809 Birdsall Julia (c)
811 Wilkins Lloyd (c)
812 Ryals Tyson (c)
814 Jeffries Wm (c)
815 Adams Geo (c)
816 Williams Hubert E (c)
East St av begins
* * *
Smithfield intersects
* * *
Bledsoe av ends
901 Hodges Maggie (c)
904 Street Thornwell T (c)
905 Mordecai Jos G (c) hauling
906 Coley David (c)
908 Artis Eliza (c)
910 Blackman Henry M (c)
914 Cross Mary (c)
Lee ends
1106 Shropshire Georgianna (c)
1107 Bethea Jas C (c)
1108 Cecil Bettie (c)
1109 Moorman Henry (c)
1110 Lawson J Wesley (c)
1112 Ward Ethlyn (c)
1113 Sanders Carey (c)
1114 Harris Tempie (c)
1120 Williams Jos L (c)
1129 Lassiter Mamie (c)
Bragg intersects
1201 Jones Wm (c)
1202 Raines Ulysses (c)
1203 Blalock Frank (c)
1206 McMichael John (c)
Branch intersects
1303 Wiggins Clara F (c)
1309 Kelly Edwin C (c)
1324 Wilder Dennis (c)
1325 Perry Peggy (c)

EAST STREET AV—East from 815 S East
507 Moragne Eli (c)
Moragne Estelle (c) drsmkr
518 Woods Mary E Mrs
Woods Margt S nurse
524 Keith Geo (c)

EDENTON E—East from Halifax, 1 north of Capitol sq
—— Capitol Square
—— State Capitol
—— Union Square
3 Vass Eleanor M
5 Dement Florence bdg
7 YMCA
Wilmington intersects
105 **Vance The**
Apartments:
101 Palmer Sara E
102 Poole J Gregory
103 Johnson Irma C
104 King Myrtle H Mrs
105 Canady Wm A
106 White Isaac L
107 Glidewell Lona
108 Cussons Jack C
109 Packard Danl B jr
110 O'Berry Annie L Mrs
111 Byrd H Braxton
112 Wilson Zula C
201 Weimer Saml E
202 Phelps Wm A
203 Arndt Muriel Mrs
204 Covington Douglas R
205 Griffin Lloyd E
206 Frazier Oliver M
207 McCullers Ruth
208 Neal E Johnston
209 Koontz S Pearle
210 Brockett Wm H
211 Poole Chas G jr
212 Clarke Claude L
300 Phelps Hattie J Mrs
301 Kearns B Louise
302 Wells K Eliz nurse
Oakley Myrtle M nurse
303 Cox Rupert
304 Surles Gladys
305 White Cath S
306 Caldwell Jas M
307 Fields Mollie A Mrs

COTHRAN MOTORS, Inc.
Sales Packard Service
121 East Davie Street Phone 2848

HARGETT ST 1936

Commercial National Bank Building Telephone 2637

HARGETT E—Contd
121 Raleigh Furn Co Inc
123 Gill Worth B (c) tailor
Rand Howard (c) tailor
124 Harris Sam & Son (c) barbers
125 **Lightner Building (c)**
Wallace Ethel R (c) hairdrsr
Burt Nathan (c)
McIntyre Lawrence E (c) photog
Brooks Numa (c)
Spain Wm H (c)
Hinton David (c)
Parker Della (c)
126 North State Club (c) billiards
126½ **Montague Building**
2d fl State ERA Dist 3
US Natl Youth Admn of NC (c)
3d fl U S Resettlement Administration (Rural Rehabilitation Div)
U S WPA of NC Geodetic Control Surveys

Street continued
127-29 Lightner's Funeral Parlor (c)
Wake County Burial League (c)
128 Red Bird Peanut & Products Co
130 Southern Coffee Co
132 Standard Brands Inc whol gros
133 Harrison Richd B Public Library (c)
133½ Delaney Lemuel T (c) phys
Evans Geo G (c) dentist
Roberts Peter F (c) phys
Reid David H jr (c) phys
134-36 Britt Co The gros
135-37 City Fire Dept Engine Co No 3

Blount intersects
—— Baptist Grove Park
201 Royster Margt R Mrs
205 Iden Susan F
209 Royster Nellie C
213 Munns Walter B
Jones Sadie I Mrs
Baucom Ethel Y Mrs
Poole Lonnie R
217 Case May B Mrs
Heater Harry B
219 Tabernacle Baptist Church Sunday School Room
Tabernacle Baptist Church (business office)
221 Tabernacle Baptist Church

Person intersects
301 Morson Hugh High School
City Schools (supt's office)
City School Committee
304 Hamilton Ola R Mrs
306 Powell Gaston T
310 Ricks Robt A
314 Fuller Jas W
320 Hardy Wm C
Jones Oscar M
Booker Lessie M Mrs
324 Griffius Florence T Mrs
326 Hulin Sallie E
330 Hales Carl E

Bloodworth intersects
402 Upchurch Henry D
408 Ray Arch S
Hinshaw Lona M
411 Partin Roland L
Williams Bratcher L
412 Mundy Lee R
415 Spencer Arth H T
Spencer Floral Co
416 Ray Walter J

East intersects
506 Rogers Benj E
Rogers Mollie J Mrs bdg
508 Wilder Jas M
512 Shadrach Waverly B
514 Johnson Jas B
rear Moore's Plant Gardens
519 Raleigh City Cemetery
520 Moore Neal H
522 Vaughan Grover B
524 Partin Wm E cabtmkr
528 Jones Sidney A
536 Lloyd Hughie V
540 Andrews Mary Mrs
Bradley Milton
543 Wood Iley A
544 Denning Henry L

Monie la begins
547 Owens Minnie M Mrs
548 Mooneyham Coy W jr
549 Godwin J Otho
Bundy Chester H
Satterwhite John L
554 Upchurch Annie G Mrs
558 Gray Ida M Mrs
565 Thompson A A School
566 Seawell Miriam C

Swain intersects
602 Silver Simon gro
604 Horton Annie P Mrs
605 Beavers Eliz H Mrs
608 Constant Geo
612 Williams John W
613 Harrison Arth B
614 Summers Robt K
615 Hicks Chas C
619 Moody Wm F

Haywood intersects
625 Williams Hubert E
627 Purdee Walter
Stancil Fred R
702 Spire Nora L Mrs
Prince Julian A

Powell al begins
703 Barbour Remus A
704 Jorman Herbert
Bagwell Berry
Stevenson Cora M Mrs
705 Wall Pattie B Mrs
rear Finch Minnie M Mrs
708 Caudle Herbert L
708½ Vacant

ESTABLISHED 1867
Alfred Williams & Co.
119 FAYETTEVILLE STREET ALL PHONES 4100
BOOKSELLERS—OFFICE OUTFITTERS—ENGRAVERS

A Standard College
RALEIGH, N. C. PHONES 2982-2983

LOGAN CT—Contd
104 Cullins Eldo L Mrs
106 Watson Arth B

LOUISBURG ROAD — (Changed to Wake Forest rd and Rolesville rd)

LOVE'S ALLEY—North from 319 E Davie
308 Applewhite John H (c)
312 Blake Ernest (c)
314 Lewis Jack (c)
316 Marshall John (c)
Moore's al ends
319 Mitchell Jos (c)
321 Dunn Cleo (c)
321½ Gaston Louise (c)

MacCARTHY—North from 200 W Whitaker Mill rd, 1 east of Sunset dr
1910 Clements Jos B
1910½ Minshew Roy H
1912 Williams Robt G
1913 Williams J Monroe
1915 Meeler Chas E
Hudson intersects
2001 Moore Carrie L Mrs
Moore Rebecca nurse
2003 Bryant John F
2005 Carlisle Luther
2008 Watkins H Cullom
2009 Crump Luther D
2010 Russell Alex R
2012 Lloyd Zeno L
2013 Shaw W Tolman

MAIDEN LANE—North from 2012 Hillsboro, West Raleigh
2 Lightfoot Robt M
3 Peery Letitia R Mrs
4 Brewer Talcott W
5 Arey John A
6 Stronach Thos H
Abell DeWitt S
7 Gunter Frank W
8-10 Kappa Alpha fraternity
9 Yates R Wilbur
11 Stott Jennie W Mrs
12 Lewis Annie H
13 Bacon Zachariah H
14 Rondeau Henri
Scott Everett S
15 Rich Christopher C
16 Leager Marc C
17 Adickes Thos W
18 Ricker Milton J
20 Wheeler Fredk B

MANGUM—South from Bragg to Branch, 1 east of S East
225 Horton Narcissa (c)
227 (223) Banks Willis (c)
229 Church of God (c)
232 (227) McNeil Oris (c)

MANLY—South from 111 W South, 1 west of Fayetteville
708 Lawrence Eug C Rev (c)
709 King Hines E Rev (c)
710 DeBerry Mollie (c)
711 Burwell Lucy S (c)
712 Dunbar Jas E (c)
713 Valentine Jas E (c)
714 Trevan Wm C (c)
715 Robertson John (c)
716 Brewer LeRoy (c)
717 Haywood D Earl (c)
718 Cason Susie (c)
719 Mason John M (c)
720 Francis Eliz (c)
722 Drake Wm B (c) gro
723 Adams Herbert J (c)
Cannon intersects
* * *
Worth intersects
801 Smith John (c)
802 Richardson Lovey (c)
803 Leach Mattie (c)
804 Mitchell P Blaine (c)
805 Jordan Chas (c)
806 Mitchell Sallie M (c)
808 Baldwin Jos W (c)
809 Whitley Sarah (c)
810 Baldwin Jos W (c) gro
811 Howell Reese (c)
Battle begins
813 Foster Ellis (c)
814 Manly St Christian Ch (c)
815 Scott Geneva (c)
817 Miller Frank (c)
818 Battle Benj (c)
819 Hall John (c)
820 Riddick Eula M (c)
821 Marrow Johnson (c)
822 Tucker Robt L (c)
823 Allen Jos (c)
824 Marable Jas S (c)
825 Pouncer John (c)
827 McCullers Annie (c)
Fowle begins
* * *
McKee ends
901 Townsend Roberta H (c)
902 Haywood Mary (c)
904 Spence Malon (c)
905 Hinton Lenora C (c)
Jeffries David A (c)
906 Barham McDonald (c)
908 Hawkins Benj (c)
910 Rowland Annie (c)
911 Ross Lizzie K (c)
Pugh begins
913 Vacant
915 Roach Thos (c)
Hayti al ends
1000 Harris Gracie (c)
1001 Hamans T Comsey Rev (c)
1002 Baker Wm G (c)
1004 Hodge Fannie (c)
1006 Chavis Jas H (c)
1007 Simmons Frank (c)
1008 Washington Jas A (c)
1010 Brown Fannie (c)

"WE SOLICIT YOUR BUSINESS"
Member Federal Deposit Insurance Corp.

STATE REALTY & CONSTRUCTION CO.
General Contractors
Complete Service for the Home Builder
15-16 Professional Building Annex Raleigh, N. C. Phone 2488

OBERLIN RD—Contd
—— Raleigh Tennis Club The
1731 Davis Ira L
Center begins
1801 Jacobs C Fletcher
1803 High Daisy (c)
1814 Moore Thos E
1816 Taylor Tarlton W
—— Edgerton N Edw
—— Harper Frank M jr

O'BERRY—West from Brooks av, 1st north of Barmettler

OLD ST MARY'S RD—North from Jarvis to Oberlin rd, 1 west of StMary's

ORPHANAGE DR — North from 808 Brooklyn
830 Johnson Geo H

PACE—East from 614 Harp
119 Turner Sudie E Mrs
120 **Apartments**
1 Howard May E Mrs
Wynne Roscoe L
2 Murchison L Conway
3 Gray Turner P jr
4 Pace Martha S Mrs
Bailey Grace E nurse
5 Shelor Warren S
6 Baker Luther H
Street continued
Blount intersects
210 Kennison Richd W
216 Branch Ralph P
217 Edwards Garland G
218 Upchurch J Baxter
219 Puller Edw P
220 Bell Wm E
220½ Young Saml
222 Yaw Wm C
223 Cone J Wilton
Stevens Wm L
225 Atkins Robt L barber
227 Red Triangle Cafe
Person intersects
304 Hood-Model Dry Clng Co (plant)
305 Ferguson John Q
Vanity Shop beauty shop
306 Upchurch Melzer J
307 Crowder Sallie B Mrs
308 Brown L Alton
321 Williams Homer T
Rowe Herbert Y
323 Bell Luther W
Johnson L Hurley
Bloodworth intersects
* * *
East intersects
504 Hinnant H Mallie
Shor Harry
506 Beck Lottie J Mrs
507 Bunn Lorenzo W
Bedford Lowell A
512 Whitley Robt T
513 Rand Frank (c)
517 Mitchell Helen (c)
521 Vacant
523 Vacant
525 Vacant

PARHAM—South from 210 E Martin
310 Beasley B Forest whol prod
318 Market Cafe

PARHAM'S AL—West from 435 N Salisbury
8 Hart Lillie (c)
10 Holden Mamie (c)
12 Grimes Leroy (c)
14 Tabron Jas (c)
16 Gilliam Edw (c)

PARK—North from 1401 New Bern av, 2d east of College
4 Bridges Mindy (c)
Cross begins
10 Brownlee Columbus (c)
12 Taylor Israel (c)
14 Snelling Isaac (c)
15 Dunn John (c)
17 Kelly Annie (c)

PARK AV—Southwest from 1313 Hillsboro
103 **Apartments**
1 French Zene W
2 Jennings Chas W
3 Bell Alf W
4 Jones Caroline M
5 Etheredge Geo W jr
Street continued
105 Fleming Jos H
Fuller Rodolph D
108 Kauffman Harrison
109 Giersch Richd F
Crowson Manly C jr
Reynolds Sarah W Mrs
114 Patterson Lucy T Mrs
Jackson Robt M jr
Griffin Saml
Paget Edwin H
114½ Dodd Lillian
115 Lawrence Eliz B Mrs
117 Vacant
117½ Cothran Frank H
119 Covington Van B
120 Williams D Earle
121 Acton Herbert R
Shirley L Marion
122 Crews Kate L Mrs
McKimmon Wm S
123 Simpson Edw H
123½ Winston Kenneth W
Jackson intersects
201 Goodno Lillian S Mrs
Tyler Wm E jr
Wakefield Olaf
204 Flint Eliz E Mrs
Hendrix David L
Handley Carl H
Brant Frank H
Long Jas H
209 Jones Wm R

Atlantic Fire Insurance Co.
OF RALEIGH, N. C.
Appreciates the Business of Raleigh People
Ask Any Raleigh Agent for Our Policies

A COMPLETE REAL ESTATE SERVICE
SALES — MORTGAGE LOANS — INSURANCE — RENTALS
701 SECURITY NATL. BANK BLDG. PHONE 4795

PERSON N—Contd

549 Allsbrook Noah B
Kelly Claybourn M
Edwards Otho
551 McQuay Mert W
Abee D Carroll
553 (551) Danieley W Fife
Lemmel Mortimer
565 Denmark Leonita
Daniels C Pope
567 Johnson's Hometel furn rms
Johnson Norman B Mrs
571 Young Saml filling sta

North Boundary intersects

600 Person St Service Sta filling sta
610 Person St Sandwich Shop
614 Pender's Stores gros
616 Piggly Wigggly gros
618 A & P Food Stores gros
620 Person St Pharmacy No 1

Pace intersects

701 Red Triangle Service Sta filling sta
702 Penny Ralph L shoe repr and confr
704 Watkins Ernest W
706 Coe Mozelle A Mrs
707 Sheldon Howard W
708 Hill Kelly B
Lloyd Dewey E
Marshall Grover C
709 Mallie's Service Store gros
Honeycutt Jas D confr
710 Smith Clarence A
711 Frauendorfer Aug uphol
713 Honeycutt T Manly
714 Hatcher Chas L
Brown Fannie F Mrs
715 Morrison Dora B Mrs
716 Alligood Chester B
717 Bynum Jas J
719 McDade Haywood W

Franklin intersects

802 Mahler Ludwig A
803 Jones Sallie B Mrs
807 Kline Rebecca Mrs
809 Arrington Arch H
811 Hill W Landon

Wake Forest rd begins

812 Martin John L

PERSON S—South from 302 New Bern av

1 Mills Jessie P Mrs
1½ Carramay Gordon B
3 Collie Josephine C Mrs
5 Hales Seba
7 White Leon P
9 Jones David H
11 Winfree Jennie M Mrs
Brown J Hubert
nw cor Central M E Church South

Morgan intersects

110 Woodward Emma J Mrs
114 Reynolds Burngaria L Mrs
Scott Ralph J
Dickson Fred S
Collier Jos R
—— Tabernacle Baptist Church (side ent)

Hargett intersects

—— Baptist Grove Park
213 Honeycutt Ava L
215 Pool Rufus D
219 Bagwell Needham B
Bagwell Ella A Mrs bdg
225 Stell Newton R
227 Lassiter's Service Sta

Martin intersects

301 Warren Geo M
305 Carter Frank J
308 Peerless Cleaners & Dyers
309 Brown Herbert C
310 Rhodes Chas A
311 Correll & Burrell
312 Sadler Walter T
316 Barham Alex A
317 Kelly Jesse J
318 Bailey Geo R
321 Smith John A
322 Russos Gus
324 Dodd Sudie M Mrs
325-27 Yates Auto Service Inc

Davie intersects

407 Smith Jas W Rev (c)
408 Hawkins Wade (c)
409 Mebane Jerry H (c)
410 Burroughs Jas (c)
415 Gammon Alice (c)
rear Poole Bud B livery stable
417 Vass Rufus S (c) phys
418 Haywood Percy (c)
420 Simmons Jas (c)
rear Evans Edgar T (c) blksmith
422 Alston Ethel (c)
424 Austin Walter (c)
425 Barnes Worthen (c)
426 Moore Wm H shoe repr
429 Gregory Thos (c)
430 Boston Adam (c)
431 Vacant
433 Sullivan Gro

Cabarrus intersects

503 Seventh Day Adventist Church (c)
507 Haywood Wm H (c)
509 Watts Rhuhannah E (c)
510 Sills Jas (c)
513 Rand Dillard D (c)
514 Williams Chas L (c)
517 Vacant
521 Reaves John H (c)
525 Russell Janie (c)
527 Morehead Jas T (c)

Lenoir intersects

604 Jeffries Silas (c)
610 Forsythe Edw E

South intersects

706 Alston Maggie (c)
707 Plummer Annie (c)
709 Brown Jessie (c)
710 Adams Geo (c)
rear Davis Henry (c)
Peacocks Troy (c)
711 Hines Douglas (c)
712 Mitchell Anna (c)
719 Lesane Mary (c)

Wake Farmers Co-Operative Inc.

Baby Chicks—Feeds—Seeds
Fertilizers—Farm Supplies
325 N. SALISBURY
PHONE 2321

IF IT'S MUSICAL WE HAVE IT Phones 528-529

MARTIN, E—Cont'd
Street continued

15 Vacant
17 Wood J A Furn Co Inc
19 Piggly Wiggly gros
105 Army & Navy Store genl mdse
106 Mills Barber Shop

Wilmington intersects

107 Florida Fruit Store
108-110 Quinn R E & Co furn
109 Wood H R Furn Co
109½ Vacant
111 White House Meat Mkt
112-114 Hobby & Hedrick Co whol gros
113 Vacant
115 Vacant
116 Hobby Transfer Co
117-119 Vacant
118 Crispette Confection Co
120-122 Wake Feed Co whol gros and feed
121-123 Cooper W E Furn Co
122½ Capudine Chem Co medicine mfrs
124 Goodwin-Smith Furn Co
125 Wake Auction Co 2d hd furn
126 Whitley John P confr
127 Wake Shoe Store
128 Bragg Hdw Co
129 Moore Neal H shoe repr
131-133 Pender's Stores gros
131½ **Rogers Bldg**
Harris Dan W C phys
Glenn Geo M bldg contr
Haygood & Moor cotton
132-134 Myatt W A jr & Co cotton seed
Myatt W A Co Inc agrl implts
135 Martin St Pharmacy

Blount intersects

—— Baptist Grove pk
200 Allen Bros Inc real est
N C State Real Estate Comn
Am Central Life Ins Co
Murchison Murdock M real est
Murchison W Shipp office
206 Young Saml M hdw
208-210 Great A & P Tea Co The gros

Parham intersects

214-216 Raleigh City Mkt
Fish Dept—Stalls
1 Arthur's Sea Food Mkt
2 Rochell John (c) fish
3 Griffin Robt (c) fish
4 Holloway Walter D fish
7-9 Justice Norman G fish
8 Pearce Britton (c) fish
Meat Dept—Stalls
1 Browning Lucius L meats
4 Perry Edw M meats
5 Chamblee Abr (c) meats
6 Vacant
7 Medlin T Arth meats
8 Perry Moses M meats
9 Vann Neil A meats
10 Vacant
12-15 Perdue Floyd A meats
13 Hodge Edw (c) meats
Produce Dept—Stalls
1 Smith H H prod
2 Sadler Marion N prod
6 Lambert Wm D prod
7 Spears Junius J prod
8 Tibbett Wade prod
9 Adkins Aaron D prod
11 Bailey Bros prod
14 Green Bros prod
Street continued

Blake intersects

220 Am Cafe
220½ Seligson Annie C Mrs furn rms
222 Griffin Sarah Mrs
224 Bailey Geo R
228 Allen's Service Sta

Person intersects

n e cor Upchurch Homer F confr
301 Russos Nicholas
306 Holmes Frank F
307 Crabtree Susan Mrs
307½ Upchurch Chas C
308 Temple Ella D Mrs
Collins M Graham
309 Stallings Edw L
310 Adams Wm H
312 Adams Jesse G
313 Dupree Wm M wood
314 Whitaker Ruby M Mrs furn rms
315 Bogasse Rosa B Mrs
317 Vacant
318 Dollar Junius C
Overman Reginald
319 Newton Decatur

DIXIE INNS, Inc.
SEA FOODS---OYSTERS ON HALF SHELL AND STEAMED
Open Day and Night Phone 1783 3426 Hillsboro Road

BLAKE ST 1931

GENERAL INSURANCE SURETY BONDS
Commercial National Bank Building Telephone 2637
C. W. SKIDMORE, Manager

BLAKE—Cont'd
305 Rand Howard A (c) barber
307 Vacant
315 Pate's Seafood Market
317 Rogers Wm A gro
318 Raleigh Poultry & Egg Co
319 Goodwin Poultry & Egg Co
321 Hobb C Thos restr
323 Vacant
325 Union Provision Co
353 Sir Walter Chevrolet Co paint shop

BLEDSOE AV—East from 829 S Wilmington
111 Vacant
113 Vacant
115 Vacant
Marks intersects
120 McDade Arth (c)
121 Yellerby Dillie (c)
122 Brown Susan (c)
124 Tyson Viola (c)
125 Hall Rebecca (c)
Blount intersects
200 Jolly Ida (c)
209 Williams Alice (c)
211 Kelly Columbus (c)
212 Merritt Esther (c)
215 Williams Jos L (c)
216 Sellers Thos (c)
217 Vacant
220 Darby Susan (c)
223 Vacant
224 Cook Andrew (c)
226 Foster Wm (c)
228 Cotton Mattie (c)
Person intersects
304 Vacant
307 Phillips J Council (c)
308 Williams Mary O (c)
312 Ridley Frank P (c)
Smithfield av intersects
313 Vacant
314 Petty Robt (c)
315 Allen Isaiah (c)
316 Barber Luther (c)
317 Street Thornwell (c)
320 Friends' Holiness Church (c)
Bloodworth intersects
400 Smith Mamie (c)
402 Powell Mabel (c)
403 Wilson Emily H (c)
404 Hayes Thos C (c)
406 Pace Malinda (c)
407 Martin Nathaniel (c)
409 Tate Alex (c)
410 Williamson Malissa (c)
412 Wright Jesse W (c)
East intersects

BLOODWORTH, N—North from
327 New Bern av
6 Tilley E Lloyd
White Sylvester R
7 Faulkner Harry L
9 Brown J Henry
Herndon Alma nurse
McKinney Caromae nurse
10 Carroll Della G Mrs
Edenton intersects
100 Bost W Thos
109 Markham Florine P Mrs
Hocutt Upton O
110 Jacobs Solon
111 Cox Cader G
112 Kohn Chas
113 Jordan Herman
114 Vacant
115 Burton J Shelton
116 Betts Brevard O
117 Jones Ray S
Hudgins Madge M
Stephenson L David
118 Lockamy Sarah M Mrs
120 Durfey Fannie C Mrs
121 Sherwood Frank W
123 Smith A Turner
124 Walker John R
130 Ray Patk H
Jones intersects
212 Bell Haywood D
213 Brigman H Pierce
214 Branch Maude
215 Sawyer Jos E
216 Stuart R Carlton
Nelms Geo N
217 Riddle Caswell A
217½ Phelps Jodie I Mrs
218 Barnes Nathan L
219 Marshall Geo W
219½ Turner Harold S
220 Smith Major E
220½ Dalby R Milton
221 Connelly Benj P
221½ Jewel Chas A
222 Barnes Gro Co
223 Marshall Geo W cabtmkr
223½ Piggly Wiggly gros
225 Dizor's Pharmacy
Lane intersects
302 Atwood Eliz Mrs
304 Yates Alfonso C
306 Todd Julian D
Moore R Bruce
307 Page Chas C
309 Garnett M Belle
Oakwood av intersects
404 Richie Henry L
407 Finlator John H
408 Stronach J Norfleet
409 Lanier John D
411 Stronach Wm B
412 Miller Ellen M Mrs
414 Stronach Frank

BLOODWORTH ST 1931

MONTGOMERY-MOTART, Inc.
109-115 SOUTH BLOUNT TELEPHONE 2476

421 Crowder Jas T
425 Douglass Josie T Mrs

Polk intersects

513 Wheeler Spencer W
514 Richards Theo A jr
515 King Jas E
Corbitt T Orry
Wheeler Della nurse
516 Draper Ella B Mrs
517 Roule Francis
518 Haynes Louise E Mrs
519 Munns Neal H
521 Underwood Caroline P Mrs
523 Adams O Allen
Walton Ruth nurse

Peace intersects

524 Johnson Evie B Mrs
525 Slaughter Joshua H
526 Harris Paul N
528 Vacant
530 Harris Troy R
532 Jordan Otis C

North Boundary intersects

601 Thomas Anna B Mrs
602 Walker Kate D Mrs
605 Mordecai Wm G
610 Wiggins Wm W

Pace intersects

702 Riddle Geo B
703 Pace Maggie Mrs
704 Arnold Wm W
707 Davis Oliver G
Poole Bennett
720 Honeycutt P Benton
721 Bridgers Chas A plmbr

Franklin intersects

801 Brown Benj F
802 Aycock Cora W Mrs
Fluharty Harry A
803 Riggan Benj W
Hedrick Ruby W Mrs
804 Cheek Nannie B Mrs

Holt av intersects

805 Gattis Robt E
811 Bynum Robt M
815 Pegram Wm R
816 Brown Robt B
817 Gill Eustace M
818 Fisher J Clifton
819 Brassfield Jas P
821 Williamson Henry R
823 Alford Thos H
825 Stone W Clyde
827 Williamson Bert T

Porter av intersects

BLOODWORTH, S—South from
326 New Bern av
13 Moore Wm L
15 Haynes Ethel M
17 Spence Maggie B Mrs

Morgan intersects

101 Lyon Mary E Mrs
105 Hughes Nannie B Mrs
111 Penny Ovid B
117 Marshburn Berry D
Pearce Jas G
119 Kaplan David M
121 Williamson Bessie E Mrs
125 (124) Rand Octavia C
127 Bryant W Thos

Hargett intersects

208 Belvin P Clarence
210 Maynard Earl T
213 Thompson Cicero L
214 Eason Moses
215 Hamilton Ernest B
217 Love Jesse J
Bailey Lyman A
Smith Paul L
Kelly Jesse J
218 Eubanks Geo W
221 Terry Wm T
222 Martin Lucy I Mrs
224 Vacant
225 Vacant
226 Cash J Clarence
227 King T Frank
228 Coates Lula Mrs

Martin intersects

304 Whitfield Kathleen (c) drsmkr
305 Bowden's Tin Shop
306 Watson Anna (c)
307 Bridgers Irving H
308 Robinson Nannie (c)
309 Allen J Emmett
310 Anderson Mamie (c)
311 Andrews Raymond N
312 Crowley Annie (c)
313 Hill Ernest W
314 Lewis John (c)
315 Poole Lonnie
316 Bachelor Sallie (c)
317 Green Junius D
318 Cotton Edw (c)
319 Vacant
320 Walker Jack (c)
321 Prince Lonnie E junk
325 Bass Duroc (c)
327 Vacant
327½ Williams Louis H gro

NIC TEMPLE Phones 14 and 15 RALEIGH, N. C.

A. M. PULLEN & CO. Certified Public

BLOODWORTH ST 1931

CERTIFIED PUBLIC ACCOUNTANTS
508 Odd Fellows Building Phone 2087
RALEIGH, N. C.

BLOODWORTH, S—Cont'd

Davie intersects

407 Banks Hugh M (c)
408 Jeffers Jessie (c)
409 Horton Robt (c)
411 Thomas Inez (c)
412 Love Thos L (c)
416 Ellis Clarence (c)
418 Jones Robt J
420 Walker John W Rev (c)
421 Vacant
422 Blacknall Jos R (c)
426 Vacant
431 Lloyd Lee (c)
433 Peaten Russell P (c) soft drinks

Cabarrus intersects

501 Dodd W Leamon
504 Standard Oil Co filling sta
507 Nowell Wm T
511 De Milt Alonzo P
512 Shadrach Waverly B
513 Moore Wm H
514 Jernigan John O
516 Easterling Edith (c)
517 Poole Hinton S
519 George Thos J
520 Lewis John D (c)
522 Burch Geo D (c)
523 Pearce Wm P gro
524 Hunter Pearl (c)
525 Wall R Chester
526 Vacant
527 Stewart Cornelius C (c)
528 Carter John C (c)
530 Moaring Robt E (c)
532 Vacant
532½ Johnson Haywood

Lenoir intersects

604 N C State Sch for the Blind and Deaf (c)
605 N C State Sch for the Blind and Deaf (c)

South intersects

700 Peace Robt E L (c)
701 Monroe Annie J (c)
702 Bradley Maggie (c)
704 Day Chas (c) gro
705 Aikens Julia (c)
706 Mitchell Arth (c)
708 Bridgers Elbert (c)
710 Johnson Amy (c)
711 Fuller Mack (c)
712 Watkins Alex (c)
713 Hartsfield Sophronie (c)
714 Chavis Robt (c)
715 Garrett John (c)
716 Leach Mary (c)
717 Poole Lynn (c)
717½ Thorp Moye (c)
718 Mitchell Fredk (c)
719 Williams Geo W jr (c)
720 Lilly Lonnie (c)
721 Aldridge Dennis (c)
722 Williams Effie (c)
723 Rogers Wm R (c) draymn
724 Anderson Julius (c)
726 Watkins Wilmer (c)
727 Vacant
728 Vacant
729 Vacant
730 Haywood Richd (c) taxicab service
731 Harris Geo W (c) gro

Worth intersects

800 Barber Mary (c) gro
809 Gary Louise (c)
810 Edwards Wisconsin F (c)
811 Morrison John (c) soft drinks
814 Vass Lillie B (c)
816 Burnett Lucy (c)
819 Reaves Callie W
820 Davis Hugh (c)
821 House Wm M
823 Hamilton Zebulon H
825 Bailey & Wall filling sta

Smithfield intersects

* * *

Bledsoe av intersects

904 Davis Langston L Rev (c)
909 Clark Thos (c)
911 Dunston Roy E (c)
916 Roberts Saml (c)
918 Conner Ambrose M (c)
920 Wright Annie B (c)
920½ Daniels Moses (c)
922 Leathers J Rufus (c)

Lee intersects

1100 Pope David jr (c)
1103 Fowler Carrie (c)
1105 Lucas Ellen (c)
1106 Prevard Wm (c)
1107 Floyd John (c)
1111 Jenkins Zakarias (c)
1112 Vacant
1114 Norwood Paul (c)
1115 Ward Henry (c)
1117 Pope Robt (c)
1120 Harrison Sarah (c)
1122 Barker Herman (c)

Bragg intersects

1203 Vacant
1205 Byrd Moscoe (c)
1206 Vacant
1207 Jones Jas R (c)
1208 Sanders Cary (c)
1210 Vacant
1211 Revis Mildred (c)
1212 Vacant
1213 Thorp Robt (c)
1215 Jenkins Carrie (c)

Branch intersects

1300 Johnson Edw J (c)
1318 (1218) Alston Murphy (c)
1320 Vacant

Hoke intersects

CLOTHIERS AND FURNISHERS
324-328 FAYETTEVILLE STREET

BLOUNT, N—Cont'd
630 Hester Geo L
Bynum Frank H
Noell W Cedric
634 Haywood Hubert B Dr
Pace intersects
701 **Graystone The** Apartments
101 Scott Frank R
102 Bailey Robt
103 Brown Robt R
104 Lambert M Ashby
201 Stronach Kath
202 Patterson G P
203 Haygood Atticus C
204 Bush Gertrude L
Street continued
702 Thurman Allan C
707 **Graystone The Annex** Apartments
1 Adams Robt
1-A Moore David W jr
2 Galphin Clinton B
2-A Polachek Jerome J
Street continued
711 Dewar Susan B Mrs
Harrell Helen nurse
Warren Gertrude nurse
715 Manning Jas S
717 Burr Edw T
724 Simkins Thos M
726 Sanders W Ransom
728 Connor Louis M
730 Metts J VanB
Franklin intersects
800 Jones W Bailey
Tatum Colyar S
805 Denton Burt D
807 Davis C Al
815 Bennett Jack B
817 Watkins R Oscar
Brown Hagood H
820 Denson Claude B
Pine intersects
1000 Kendrick Albert P
1002 Parnell Alvin T
1008 Olive M Butler
Poplar intersects
1101 Mills Decker
1103 Vacant
1105 Cole Jos E
1106 Pilot Baptist Ch
1109 Rosser Francis
1111 Moore Geo R
1113 Creighton Delmas C
1115 McLean Wm H
1116 Barbee Public Sch
1117 Grady Iowa
1119 Dean Jos H
1121 Ray Aubrey
1122 North Blount Gro
1123 Pulley B Raymond
1125 Matthews Edw J
1126 Vacant
1127 Hicks Chas W
1129 Dodd Walter B
1131 Frazier Ethel Mrs
1133 Workman Albert
1135 Pope Ollie B
1137 Vacant
1139 Nichols Walter W
1141 Nipper Z Wm
1143 Stewart Jefferson D
1145 Jackson John M
1147 Poole Mirther
S A L Ry intersects
1504 Perry W Andrew
1511 Newsom Marion
1528 Aiken B Herman
1530 Holton Richd F
1532 Davis Selden T
Pershing rd intersects
1608 Hyatt Isaac H
Georgetown rd intersects
1700 Hare Beale E
1704 Richardson Leroy A
1705 Vacant

BLOUNT, S—South from 128 New Bern av
15 Pendergraft Clyde R
17 Dizor J L Service Sta
Morgan intersects
101 Sewell & Johnston filling sta
108 Davis L B Sales Co autos
Motor Exp Terminal
109-115 Montgomery-Mutart Inc autos
110 Vacant
114 Jones Patk P
117 King J Edgar
119 Baugh Luther A
120 Hood Edw H
122 McLeod J Malcolm
124 Blake Mary H Mrs
Hargett intersects
—— Baptist Grove Pk
210 Poole Truly B
212 Upchurch Ernest C
214 White Blanche E Mrs
218 Beddingfield John W
220 Fadoil Chaded K
222 Harris Dan W C Dr
224-226 Farmers Exch whol gros
224½ Holy Trinity Greek Orthodox Ch
Martin intersects
301 **Allen Building** Rooms
201 Ballance N L & Co mdse brokers
202 Simpkins Wm A cotton seed
203-204 Scarborough Wm T vet
205 Vacant

GENERAL INSURANCE—SURETY BONDS
Commercial Bank Building, R807 Phones: Office, 104; Residence, 345

206 Vacant
207 Vacant
208 Vacant
209 Vacant
210 Vacant
302 Vacant
303 Vacant
304 Vacant
305 Vacant
306 Vacant
307 Vacant
308 Vacant
309 Vacant
310 Vacant
4th flr Vacant

Street continued

305 Buffaloe Madison C barber
307 Young Saml M storage
309 Vacant
311 N C Paper Co Inc
312 Automotive Repr Co
313 Porter Candy Co whol
314 Messer Burke C gro
315 Atlantic Tob Co Inc
316 Smith Rufus M confr
316-318 Sanders Motor Co (used car dept)
317 Upchurch Cafe
317½ Upchurch John C
319 Stancil Geo H whol gro
320 Vacant
320½ Vacant
322 Jacobi Geo meats
322½ Jacobi Geo
324-326 Auto Parts Co Inc
Rand Chas T auto repr
325 Chipley Motor Co autos
329 Sir Walter Chevrolet Co
330 Gulf Refining Co filling sta

Davie intersects

404 Freeman Calvin (c) barber
405 Silver Ida Mrs 2d hd clothing
406 Gill Worth B (c) tailor
407 McCullers Della (c)
407½ McCullers Della (c) restr
408 McCormick Chas (c)
409 Harris Bettie M (c)
410 Harris Wm H (c) restr
410½ Stearns Engraving Co
411-415 Cullins Motor Service
Cullins Julian B
412 Vacant
414 Freeman Frank R (c)
416 Crump Jas (c)
416½ Vacant
417 Fuller's Barber Shop (c)
rear Evans Edgar T (c) blksmith
418 Pool Roy R gro
420 Vacant
421 Wilson Albert (c)
422 Koonce Lafayette F vet surg
423 Fisher Mary (c)
425 Cumbo's Tailor Shop (c)
426 Belton Bessie (c)
427 **Masonic Temple Bldg** (c)
Fleming Harper L (c) dentist
Perry Nelson L (c) phys

Street continued

429 Community Drug Store (c)
430 Vacant
430½ Debnam Duke (c) shoe shiner

Cabarrus intersects

501 Tupper Memorial Baptist Ch (c)
503 Grant Jos (c)
505 Robinson Erastus (c)
507 Cannon Wm (c)
508 Holland Annie W (c)
510 Jones Wm D (c)

Stronach's al intersects

511 Bailey Eliz S (c) nurse
512 Harris Saml (c)
512½ Harris David L (c) shoe repr
513 Williams Jas J (c) tailor
514 Harris Handy (c)
515 Inborden Wilson B (c)
516 Gray Alex (c)
517 Burroughs Geo (c)
518 Withers Robt
519 Lytle Effie C (c) nurse
525 Yarbrough Agnes
529 North State Auto Wreckers

Lenoir intersects

603 Jones Oscar W (c) gro
607 Taylor Cornelia (c)
609 Brown Mollie (c)
611 Myers Wm F (c)
615 King Eva (c)
619 Rand Troy (c)

South intersects

701 Wade Thos P (c)
705 Franklin John (c)

EST HARGETT STREET.

PHONE 370 J

AND RADIO SE

SPENCER FLORAL CO

CLOTHIERS AND FURNISHERS

324-328 FAYETTEVILLE STREET

CUTLER—Cont'd
515 Padgett W Rodney
Lenoir intersects
601 Sansbury Wylie J
Bass Raymond K
603 Barnes Delia E Mrs
Fogle Sadie Mrs
Turner E Todd
Carrington I Felix
605 Tannery Homer O
620 Cutler Street Gro

DAISY—North from 3020 Hillsboro
1 Carter Henry L
3 Dameron Raymond A
5 Jeffries W Vernon
6 Perry S Cecil
8 Ryals J Perry
10 Davis Otho

DALE—North from Jefferson, 1st east of Filmore
1301 Spykstra Jos jr
1313 Clemens Henry A
1315 Bunn Lorenzo W
1317 Parish Thos D

DARE—North from 300 Aycock to Bickett blvd
1603 Flowers Fred J
1605 Alford Lee F
1700 Howard Harry S
1701 Sykes Rix B
1702 Dodson Pearl B Mrs
1703 Hailey Jas R
1704 Taylor Eug M
1705 Anthony Whitmel H jr
1706 Stimpson Jos E
1707 Vacant
1708 Baker Jos H
1709 Raines Roy E

DAUGHTRIDGE (Forest Hills)—(Continuation of Gardner), 2d east of Dixie Trail
515 Moore Vick C
516 Schmidt Robt
519 Long S Marsh
520 Weaver David S

DAVIE, E—East from 333 Fayetteville
8 Vacant
10-18 Cothran Motor Car Co autos
20 Rogers Tire & Battery Co No 2
Wilmington intersects
100-108 Franks Reginald T auto repr
Mills' Tire Co
107½ Kametches Peter
109 Vacant
110 C C Motor Co Inc (used car dept)
111 Philadelphia Lunch
112 C C Motor Co Inc autos
114 Carolina Rim & Wheel Co
115-119 Woodall's Auto Service reprs
118 Pace J M Mule Co Inc
121 Sanders Motor Co Inc autos
125 Vacant
126 Love's Drug Store (c)
127 Vacant
128 Pettiford Wm B Dr (c)
129 Vacant
130 Bryant Chas (c) shoe repr
131 Sealey Loomis M restr
132 Fadoil Chaded K genl mdse
Blount intersects
210 Mason John (c)
212 Vacant
214 Vacant
216 Andrews Emma L
220 Dunston Chas A (c) dentist
221-223 Raleigh Orange Crush Bottling Co
224 Liles Emma G
Blake intersects
225 Jernigan John L
226 Matthews Paul A
227 Price D Herman
Person intersects
300 Davie St Presbyterian Ch (c)
310 Bullock Oscar S Rev (c)
rear Langston Chas (c)
311-315 Yates Auto Service Co Inc (side entrance)
314 Cumbo Kittie N (c)
316 Cokley Robt (c)
317 Wortham John T (c) phys
Love's al intersects
317½ Copeland Jos (c) blksmith
318 Burt Robt (c)
320 Driver Beulah (c)
321 Smith John B (c)
322 Vacant
324 Dunston Roger M (c)
326 Vacant
328-330 East Side Mkt genl mdse
329 Davis Buck (c)
329½ Vacant
Bloodworth intersects
402 Perry Golden S Dr (c)
404 Vacant
405 Vacant
406 Kendall Fannie (c)
407 Daniel John (c)
409 Vacant
411-413 Vacant
414 Rinshaw Adora (c)
East intersects

HEAVY HAULING
SAND AND GRAVEL FOR SALE

EAST, N—Cont'd
525 Miller Hugh G
526 King Edwin
527 Bundy Chester H
528 Parrish R Wiley

Peace intersects

529 Bell Heppie T Mrs
530 Keil P Francis
531 Strain Otis C
532 Bass John W
533 Campbell Walter L
534 Shepard Paul P

North Boundary intersects

603 Bradsher Jas E
618 Feiker John
619 Gupton Forrest E
620 Vacant
624 Gladd Murray L

Pace intersects

700 Porter Irwin M
701 Galt Thos C
703 Ruffin Herbert B
Waddell Mattie L nurse
Haskett Ruth A nurse
704 Steinberg Moses B
705 Ruffin Chas
706 Holland W Ernest
707 Beddingfield Jas H

EAST, S—South from 500 New Bern av
6 Newton John W
7 Printz Isidor Rev
House of Jacob
8 Hodge Julius E
9 Evans Fannie F (c)
Evans Ella (c) drsmkr
13 Rudy Wm J
17 Vacant

Morgan intersects

112 Moore Malcolm F
114 Riggan J Benton
116 Buffaloe Jerry S
118 Ward Asa W
—— Raleigh City Cemetery

Hargett intersects

207 DeLong J Guy
208 Mooneyham Albert H
209 Paige Hoke M
215 Kelly Rudolph
217 Baucom Claude D
218 Sumner Wm L
219 Keith Onslow A
220 Honeycutt Martha R Mrs
221-223 Raleigh Bedding Co whse
224 Boyd Jesse R
226 Mann J Herman
229 Winters Chas (c)
230 Buchan Transport Co Inc

Martin intersects

304 Vacant
305 Burgess Chas E (c)
306 Davis John W
Dunn Alton M
308 Fowler Saml C
309 Gargis G Jenada tinner
310 Johnson Wm B
312 Hicks Ella M (c)
313 Garrett Patience (c)
315 Curtis Mary (c)
316 Littlejohn Archie (c)
317 Vacant
318 Jones Ernest (c)
320 Jones Dollie (c)
321 Vacant
322 Reed Jas (c) uphol
323 Chamblee Lydia (c)
324 Reed Jas (c)
331 Vacant
331½ Vacant

Davie intersects

407-413 Raleigh Lndy
414 Harris Lattie B auto repr
417 Parker Bessie (c)
419 Lightner Calvin E (c)
Lightner Mamie (c) hairdrsr

Cabarrus intersects

508 Richardson Hoover (c)
510 Vacant
512 Vacant
514 Kirkland Rosa B (c)
517 Jones Robt J (c)
518 Solomon Beulah (c)
522 Jones Wm (c)
527 Reid David H (c)

Lenoir intersects

605 Cooper Chas L (c)
607 Lyons Lizzie H (c)
609 McDonald Susan (c) nurse
611 Smith Sol G (c)
613 Kittrell Edw (c)
615 Dunn Pleasant H (c)

South intersects

701 Carter David (c)
707 Johnson Bettie (c)
709 Jones Corinna (c)
711 Vacant
712 Hilliard Jefferson (c)
713 Henry Essex (c)
714 Cutchin Jos B F (c)
715 Johnson Grace (c)
716 Williams Pennie (c)
717 Debnam Walter R (c)
719 Fogg Mary E (c)
721 Weatherspoon W Hal (c)
722 Haywood Chas A (c)
723 Killebrew Mattie (c)
724 Latham Mabel C (c)
725 May Frank V (c)

Worth intersects

801 Moore Olivia (c)
802 Green Geo W (c)
804 Harris Geo W (c)
809 Birdsall David (c)
811 West Annie M (c)
812 Small Chas (c)

HARGETT ST 1931

RALEIGH
O. W. SKIDMORE, Manager
302 Shepherd Building

GENERAL INSURANCE SURETY BONDS
Commercial National Bank Building Telephone 2637

HARGETT, E—Cont'd
116 Orgen Printing Co (c)
117 Mallette Drug Co Inc (c)
118 Hamlin Drug Co Inc (c)
119 Royal Theatre (c)
120-122 **Lightner Arcade Bldg** (c)
ground flr Arcade Hotel & Dining Room (c)
Grand District No 10 Household of Ruth (c)
Grand Endowment Dept of Masons (c)
House of Ruth Holding Co (c)
Rooms
1 Yeargan Jas W (c) ins
2 Snow Flake Beauty Parlor (c)
3 Vacant
4 Capehart Lovelace B (c) phys
5-6 Winston Mut Life Ins Co (c)
3d flr Vacant
Street continued
121 Raleigh Furn Co Inc
122 Clark Wm (c) barber
123 Raines A B & Sons (c) tailors
124-126 Nowell Furn Co
125 **Lightner Bldg** (c)
Burgess Albert E (c) lawyer
Lightner Rayford H (c)
Rogers Ethel M (c) hairdrsr
Rogers Elvies (c)
Samuels Jennie (c)
126-A North State Club (c) billiards
126½ **Montague Bldg**
Rooms
2-4 Carolina Sch Supply Co
3 Vacant
5 Vacant
6 Vacant
7 Vacant
8 Home Utility Co Inc house furngs
9 Vacant
10-12 Bonner Alex M lawyer
11 Vacant
13 Vacant
3d flr Vacant
Street continued
127 Vacant
128 Vacant
129 Lightner C E & Bro (c) undtkrs
130 Sou Coffee Co
132 Vacant
133 N C Negro Teachers' Assn (c)
Watts Maurice L (c) dentist
134 Sanderford Moses V sausage mfr
135-137 Raleigh City Fire Dept
Engine Co No 3
136-138 Vacant

Blount intersects
—— Baptist Grove Pk
201 Royster Vitruvius
205 Iden Susan F
209 Royster Nellie
213 Sauls Wm F
Hobbie Olive J
Bland Jas C
217 Brasher Aubrey R
219 Davis E Gibson Rev
—— Tabernacle Baptist Ch

Person intersects
301 Morson Hugh High Sch
Raleigh Township Public Schs
304 Hamilton Hill H
306 Powell Gaston T
310 Worley Tracey W
314 Fuller Jas W
320 Goodwin Lyman
324 Graffius Florence T Mrs
326 Torrence S Mason
330 Newton Lonnie C
Newton Lizzie C Mrs bdg

Bloodworth intersects
402 Upchurch Henry D
408 Hinshaw Cicero U
411 Tunstall Irving J
412 Holland Claude F
415 Spencer Arth H T
Spencer Floral Co
416 Pearce Wm P

East intersects
506 Rogers Benj E
508 Wilder Jas M
512 Adams Thos N
514 Moore Jas H plant grower
519 Raleigh City Cemetery
520 Moore Neal H
522 Beck David C
Wade Edw S
524 Partin Wm E cabtmkr
528 Cottle Wm E
536 Lloyd Hughie V
540 Andrews Spears H
Baretta Geo
543 Alexander Queenie E Mrs
544 Denning Henry L

Manie la intersects
547 Strickland Wm R
548 Rhodes Chas A
549 Tingle John P Rev
554 Upchurch Annie G Mrs
558 Gray Ida M Mrs
Boyd Vaughn F
565 Thompson A A Sch

HEAVY HAULING
SAND AND GRAVEL FOR SALE

LINDEN AV—Cont'd
206 Barbee Clarence D
208 Vacant
214 Morris Geo E
215 Cunningham Henry A
216 De Vinney Harry M
217 Vacant
218 Matthews Wayland G
221 Vacant
225 Vacant
Lane intersects
304 Richardson Fannie B Mrs
305 Teachey John W
Driver Chas C
Hale Irving A
Darling Debs S
306 Wallace Chas H
308 McDade Ollie R
309 Jackson Thos U
Brown Virginia nurse
Faulkner Margt nurse
McIntyre Lethea nurse
310 Blue Sallie A Mrs
312 Morris Chas A
Holland Glover A
Warren J Bryan
Lambert Ashby
314 Campbell Paul monuments
Arnaiz Manuel

LOCKMORE DRIVE—East from White Oak rd, 1st north of Beech Ridge rd
2606 Vacant
2607 Stonebanks Victor M
2608 McCabe Arth M
2609 Vacant
2611 Kemper Edw R
2615 Inman Saml M
2701 Smith Roy W
2707 Black Jas H
2708 Black Nathaniel A jr
2709 Horne W Henry jr

LOGAN COURT (formerly Harris)—North from 1910 Hillsboro
2 Gantt Thos J
20 Tucker Harry
25 Watson Wm R
25 Brannon Clarence H
102 **Phillips The** Apartments
1 Thorson Truman C
2 Vacant
3 Bonney Albert W
4 Davis H Towles
Street continued
104 Cullins Nathan
106 Geile Wilfred G

LOUISBURG ROAD—(Changed to Wake Forest rd and Rolensville rd)

LOVE'S ALLEY—North from 319 E Davie
308 Cuffie Paul (c)
312 Vacant
314 Adams Hattie (c)
316 Terry Nelie (c)
318 Vacant
319 Woodward Eliza (c)
321 Vacant

MacCARTHY—North from 200 W Whitaker Mill rd, 1st east of Sunset dr
1910 Clements Jos B
Goodner Chas A
1912 Vacant
1913 Williams Jas M
1915 Snead Lester M
Hudson intersects
2001 Moore Carrie L Mrs
Moore M Eliz
2003 Stewart Hybert W
Wright Howard O contr
2005 Sudderth Wm S
2008 Vacant
2009 Stone J Hoyl
2010 Mills Henry R
2012 Lloyd Zeno L

MAIDEN LANE—North from 2012 Hillsboro, West Raleigh
2 Meacham Hasle L
3 Brown Frank B
4 Brewer Talcott W
5 Arey John A
6 Phi Kappa Tau fraternity
7 Gunter Frank W
8 Ruggles Edw W
9 Johns Mattie I Mrs
10 Coley L Harris
11 Bridgeforth Wm A
12 Lewis Annie H
13 Bacon Zachariah H
14 Rondeau Henri
rear Sexton Jas
15 Rich Christopher C
16 Vacant
17 Barnhardt Craighead L
18 Vacant
20 Wheeler Fredk B

MANGUM—South from Bragg to Branch, 1st east of S East
221 Vacant
223 Baldwin Ollie (c)
225 Horton Narcissa (c)
227 McNeil Oris (c)

MANLY—South from 111 W South, 1st west of Fayetteville
708 Flynn Dallas J Rev (c)
709 King Hines E Rev (c)
710 DeBerry W Thos (c)
711 Burwell Lucy S (c) nurse
712 Dunbar Jas E (c)
713 Kearney Robt (c)
714 Trevan Wm (c)

MARTIN ST 1931

JOLLY'S
128 FAYETTEVILLE STREET
RALEIGH, N. C.
Phone 772

320 Houchins H Guy
321 Vacant
321½ Barnes Nathaniel H
322 Eubanks Jas M
rear Russos Gus & Bro plant
323 Vacant
324 McPherson John
324½ Vacant
325 Sealey Loomis M
326 Lovell's Used Tire Exch
327 Vacant
328 Johnson's Drug Store

Bloodworth intersects

400 Great A & P Tea Co The gros
403 Ruth Meatrius M
406 Frazier Rufus F
408 Buffaloe Haywood V
Wood J Robt
410 Vacant
412 Perry Raymond E
Kelley Annie
Baker W Hubert
414 Bridges Thos S
415 Buchan Transport Co Inc
415 (2) Goody Shop The confr
416 Mann J Herman gro
417 Square Deal Service The

East intersects

502 Pool Kerney O gro
504 Taylor John (c)
505 Vacant
508 Sorrell Sabrana (c)
509 Vacant
510 Vacant
512 Person Henry (c)
514 Morse Jas (c)
515 Vacant
516 McCrimmon Frances (c)
517 Vacant
518 Smith Patsy (c)
519 Nance Evander T
520 Vacant
521 Bridges Thos
522 Liles John G
523 Lingerfelt M Austin
525 Jackson Fleming J
526 Rogers Bessie Mrs
527 Ellington Monroe C
Horton R Hartwell
529 Mitchell J Gertrude Mrs
530 Hamilton Cora A Mrs
531 Barbour Remus A
533 Pool Harvey B
534 Hodge Rufus C
536 Morris R Henry
537 Waters J Art
538 Mitchell Walter G
539 Womble Basil H
542 Terry Wm D
545 Corley Martin C
Brinkley Meta P Mrs
546 Gurley J Leland
547 Pittman Chas R
Caudle Arrie M Mrs
548 Mitchell John W
Mitchell J W & Son shoe reprs
549 House Jas W
550 Russos Harry
551 Lee Wm S
552 Chappell Chas G
553 Bridgers Janette F Mrs
555 Frazier Jos R
556 Vacant
557 Jones Letha J Mrs
558 Branch Mary I Mrs
559 Lassiter Edw A

Swain intersects

601 Caudle Laretta A Mrs gro
603 Caudle Laretta A Mrs
604 First Vanguard Presby Ch S S Room
605 Coats Lydia A Mrs
Smith Robt S
606 Warren Geo M
608 Brown John E
609 Benson Ada Mrs
610 Thomas Lucy A Mrs
611 Vacant
613 Mooneyham Coy W
615 Griffis Paschal B
Kienzle Chas

Haywood intersects

701 Vacant
702 King Wm A gro
703 Anderson Henry (c)
704 Vacant
705 Fellers Marvin (c)
706 Johnson Pittsburg (c)
707 Pearce Floyd (c)
708 Vacant
709 Cain Lillie (c)
709½ Morgan Saml (c)
710 Price John (c)
712 Fuller Geo (c)
712½ Vacant
713 Adams Marvin (c)
713½ Solomon Esther (c)
714 Brickle Edw B
715 Wilson Lloyd (c)

"We Invite You to Try Our Service On Any Make Car"
109-111 W. Davie St. Tel. 2766

THOMAS H. BRIGGS & SONS Inc

EVERYTHING FOR THE OFFICE
STATIONERY, KODAKS, RADIOS
Phone 135 125 FAYETTEVILLE STREET

Imperial Assurance Co
United Fireman's Assurance Co
Moran Frank H ins
New Hampshire Fire Ins Co
Granite State Fire Ins Co
409 Montgomery Eliz M pub stens
Va Fire & Marine Ins Co
411 Mut Life Ins Co
412-418 Life Ins Co of Va
413 Vacant
415 Vacant
419 Natl Bank Examiner
501-505 New England Mut Life Ins Co
502-504 Panther Branch Club Inc
Connor & Ruffin ins
Mid Pines Farms
Great Am Indemnity Co
Neuseoco Fishing Club
Piney Point Club
506 Fidelity & Guaranty Fire Corp
507 N C Bankers' Assn
508-509 Va Cotton Mills
Carolina Country Club
Coml Natl Bank Bldg The office
510-512 Williams & Williams ins
Conn Mut Life Ins Co The
514 Vacant
513-515 Anglo Am Underwriters Agcy
Federal Union Ins Co
Star Ins Co
Liverpool & London & Globe Ins Co Ltd
516-518 Lawrence Stone & Gravel Co Inc
517 Vacant
519 Dietrich Bros steel
601-611 Equitable Life Assurance Soc of the U S
612 Vacant
613 Vacant
614 Vacant
615 Vacant
616 Vacant
617-619 Vacant
618 U S Fidelity & Guaranty Co claim dept
701-703 Shepherd S Brown lawyer
Shepherd Jas E lawyer
702-704 Duncan Wm B lawyer
U S Referee in Bankruptcy
Duncan David D lawyer
705 Fonville Newton G lawyer
706 Mills Eug lawyer
Ricks Fitzhugh T office
707 White Howard Lbr Co Inc
708 Fitchett & Hall Inc lbr
Clark Joe B loans
709 Vacant
711 Norris Saml P dentist
712 N Y Underwriters Ins Co
713 Vacant
714-716 Vacant
715 Boston Ins Co
Camden Fire Ins Assn
Providence-Washington Ins Co
717-719 Busbee Philip H lawyer
Keeble Currin G lawyer
Ginn & Co publrs
718 Vacant
801-804 Hunter Rufus A ins
Union Central Life Ins Co
803-805 Cherokee Brick Co
Johnson & Johnson Co Inc holding co
806 Vacant
807 Maupin Alf M ins
U S Fidelity & Guaranty Co
808-809 Reid & Smith pub stens
810-818 Atlantic Joint Stock Land Bank of Raleigh
901-916 N C Home Ins Co
Am Alliance Ins Co
Am Natl Fire Ins Co
Mass Fire & Marine Ins Co
Rochester Am Ins Co
913 N C Home Ins Co (storerm)
915 Rhett Benj R ins
Royal Ins Co
Queen Ins Co
Newark Fire Ins Co
918 Coml Credit Co
10th flr N C Inspection & Rating Bureau
Southeastern Underwriters Assn

AUDITS—SYSTEMS—STATE AND FEDERAL TAXATION
Lawyers Building Telephone 3239

ALLISON & BETTS

MARTIN ST 1931

JOLLY'S
128 FAYETTEVILLE STREET
RALEIGH, N. C.
Phone 772

320 Houchins H Guy
321 Vacant
321½ Barnes Nathaniel H
322 Eubanks Jas M
rear Russos Gus & Bro plant
323 Vacant
324 McPherson John
324½ Vacant
325 Sealey Loomis M
326 Lovell's Used Tire Exch
327 Vacant
328 Johnson's Drug Store

Bloodworth intersects

400 Great A & P Tea Co The gros
403 Ruth Meatrius M
406 Frazier Rufus F
408 Buffaloe Haywood V
Wood J Robt
410 Vacant
412 Perry Raymond E
Kelley Annie
Baker W Hubert
414 Bridges Thos S
415 Buchan Transport Co Inc
415 (2) Goody Shop The confr
416 Mann J Herman gro
417 Square Deal Service The

East intersects

502 Pool Kerney O gro
504 Taylor John (c)
505 Vacant
508 Sorrell Sabrana (c)
509 Vacant
510 Vacant
512 Person Henry (c)
514 Morse Jas (c)
515 Vacant
516 McCrimmon Frances (c)
517 Vacant
518 Smith Patsy (c)
519 Nance Evander T
520 Vacant
521 Bridges Thos
522 Liles John G
523 Lingerfelt M Austin
525 Jackson Fleming J
526 Rogers Bessie Mrs
527 Ellington Monroe C
Horton R Hartwell
529 Mitchell J Gertrude Mrs
530 Hamilton Cora A Mrs
531 Barbour Remus A
533 Pool Harvey B
534 Hodge Rufus C
536 Morris R Henry
537 Waters J Art
538 Mitchell Walter G
539 Womble Basil H
542 Terry Wm D
545 Corley Martin C
Brinkley Meta P Mrs
546 Gurley J Leland
547 Pittman Chas R
Caudle Arrie M Mrs
548 Mitchell John W
Mitchell J W & Son shoe reprs
549 House Jas W
550 Russos Harry
551 Lee Wm S
552 Chappell Chas G
553 Bridgers Janette F Mrs
555 Frazier Jos R
556 Vacant
557 Jones Letha J Mrs
558 Branch Mary I Mrs
559 Lassiter Edw A

Swain intersects

601 Caudle Laretta A Mrs gro
603 Caudle Laretta A Mrs
604 First Vanguard Presby Ch S S Room
605 Coats Lydia A Mrs
Smith Robt S
606 Warren Geo M
608 Brown John E
609 Benson Ada Mrs
610 Thomas Lucy A Mrs
611 Vacant
613 Mooneyham Coy W
615 Griffis Paschal B
Kienzle Chas

Haywood intersects

701 Vacant
702 King Wm A gro
703 Anderson Henry (c)
704 Vacant
705 Fellers Marvin (c)
706 Johnson Pittsburg (c)
707 Pearce Floyd (c)
708 Vacant
709 Cain Lillie (c)
709½ Morgan Saml (c)
710 Price John (c)
712 Fuller Geo (c)
712½ Vacant
713 Adams Marvin (c)
713½ Solomon Esther (c)
714 Brickle Edw B
715 Wilson Lloyd (c)

"We Invite You to Try Our Service On Any Make Car"
109-111 W. Davie St. Tel. 2766

THOMAS H. BRIGGS & SONS Inc

EVERYTHING FOR THE OFFICE
STATIONERY, KODAKS, RADIOS
Phone 135 125 FAYETTEVILLE STREET

Imperial Assurance Co
United Fireman's Assurance Co
Moran Frank H ins
New Hampshire Fire Ins Co
Granite State Fire Ins Co
409 Montgomery Eliz M pub sten
Va Fire & Marine Ins Co
411 Mut Life Ins Co
412-418 Life Ins Co of Va
413 Vacant
415 Vacant
419 Natl Bank Examiner
501-505 New England Mut Life Ins Co
502-504 Panther Branch Club Inc
Connor & Ruffin ins
Mid Pines Farms
Great Am Indemnity Co
Neuseoco Fishing Club
Piney Point Club
506 Fidelity & Guaranty Fire Corp
507 N C Bankers' Assn
508-509 Va Cotton Mills
Carolina Country Club
Coml Natl Bank Bldg The office
510-512 Williams & Williams ins
Conn Mut Life Ins Co The
514 Vacant
513-515 Anglo Am Underwriters Agcy
Federal Union Ins Co
Star Ins Co
Liverpool & London & Globe Ins Co Ltd
516-518 Lawrence Stone & Gravel Co Inc
517 Vacant
519 Dietrich Bros steel
601-611 Equitable Life Assurance Soc of the U S
612 Vacant
613 Vacant
614 Vacant
615 Vacant
616 Vacant
617-619 Vacant
618 U S Fidelity & Guaranty Co claim dept
701-703 Shepherd S Brown lawyer
Shepherd Jas E lawyer
702-704 Duncan Wm B lawyer
U S Referee in Bankruptcy
Duncan David D lawyer
705 Fonville Newton G lawyer
706 Mills Eug lawyer
Ricks Fitzhugh T office
707 White Howard Lbr Co Inc
708 Fitchett & Hall Inc lbr
Clark Joe B loans
709 Vacant
711 Norris Saml P dentist
712 N Y Underwriters Ins Co
713 Vacant
714-716 Vacant
715 Boston Ins Co
Camden Fire Ins Assn
Providence-Washington Ins Co
717-719 Busbee Philip H lawyer
Keeble Currin G lawyer
Ginn & Co publrs
718 Vacant
801-804 Hunter Rufus A ins
Union Central Life Ins Co
803-805 Cherokee Brick Co
Johnson & Johnson Co Inc holding co
806 Vacant
807 Maupin Alf M ins
U S Fidelity & Guaranty Co
808-809 Reid & Smith pub stens
810-818 Atlantic Joint Stock Land Bank of Raleigh
901-916 N C Home Ins Co
Am Alliance Ins Co
Am Natl Fire Ins Co
Mass Fire & Marine Ins Co
Rochester Am Ins Co
913 N C Home Ins Co (storerm)
915 Rhett Benj R ins
Royal Ins Co
Queen Ins Co
Newark Fire Ins Co
918 Coml Credit Co
10th flr N C Inspection & Rating Bureau
Southeastern Underwriters Assn

AUDITS—SYSTEMS—STATE AND FEDERAL TAXATION
Lawyers Building Telephone 3239

ALLISON & BETTS

MARTIN ST 1931

JOLLY'S
128 FAYETTEVILLE STREET
RALEIGH, N. C.
Phone 772

320 Houchins H Guy
321 Vacant
321½ Barnes Nathaniel H
322 Eubanks Jas M
rear Russos Gus & Bro plant
323 Vacant
324 McPherson John
324½ Vacant
325 Sealey Loomis M
326 Lovell's Used Tire Exch
327 Vacant
328 Johnson's Drug Store

Bloodworth intersects

400 Great A & P Tea Co The gros
403 Ruth Meatrius M
406 Frazier Rufus F
408 Buffaloe Haywood V
Wood J Robt
410 Vacant
412 Perry Raymond E
Kelley Annie
Baker W Hubert
414 Bridges Thos S
415 Buchan Transport Co Inc
415 (2) Goody Shop The confr
416 Mann J Herman gro
417 Square Deal Service The

East intersects

502 Pool Kerney O gro
504 Taylor John (c)
505 Vacant
508 Sorrell Sabrana (c)
509 Vacant
510 Vacant
512 Person Henry (c)
514 Morse Jas (c)
515 Vacant
516 McCrimmon Frances (c)
517 Vacant
518 Smith Patsy (c)
519 Nance Evander T
520 Vacant
521 Bridges Thos
522 Liles John G
523 Lingerfelt M Austin
525 Jackson Fleming J
526 Rogers Bessie Mrs
527 Ellington Monroe C
Horton R Hartwell
529 Mitchell J Gertrude Mrs
530 Hamilton Cora A Mrs
531 Barbour Remus A
533 Pool Harvey B
534 Hodge Rufus C
536 Morris R Henry
537 Waters J Art
538 Mitchell Walter G
539 Womble Basil H
542 Terry Wm D
545 Corley Martin C
Brinkley Meta P Mrs
546 Gurley J Leland
547 Pittman Chas R
Caudle Arrie M Mrs
548 Mitchell John W
Mitchell J W & Son shoe reprs
549 House Jas W
550 Russos Harry
551 Lee Wm S
552 Chappell Chas G
553 Bridgers Janette F Mrs
555 Frazier Jos R
556 Vacant
557 Jones Letha J Mrs
558 Branch Mary I Mrs
559 Lassiter Edw A

Swain intersects

601 Caudle Laretta A Mrs gro
603 Caudle Laretta A Mrs
604 First Vanguard Presby Ch S S Room
605 Coats Lydia A Mrs
Smith Robt S
606 Warren Geo M
608 Brown John E
609 Benson Ada Mrs
610 Thomas Lucy A Mrs
611 Vacant
613 Mooneyham Coy W
615 Griffis Paschal B
Kienzle Chas

Haywood intersects

701 Vacant
702 King Wm A gro
703 Anderson Henry (c)
704 Vacant
705 Fellers Marvin (c)
706 Johnson Pittsburg (c)
707 Pearce Floyd (c)
708 Vacant
709 Cain Lillie (c)
709½ Morgan Saml (c)
710 Price John (c)
712 Fuller Geo (c)
712½ Vacant
713 Adams Marvin (c)
713½ Solomon Esther (c)
714 Brickle Edw B
715 Wilson Lloyd (c)

"We Invite You to Try Our Service On Any Make Car"
109-111 W. Davie St. Tel. 2766

THOMAS H. BRIGGS & SONS Inc

EVERYTHING FOR THE OFFICE
STATIONERY, KODAKS, RADIOS
Phone 135 125 FAYETTEVILLE STREET

Imperial Assurance Co
United Fireman's Assurance Co
Moran Frank H ins
New Hampshire Fire Ins Co
Granite State Fire Ins Co
409 Montgomery Eliz M pub stens
Va Fire & Marine Ins Co
411 Mut Life Ins Co
412-418 Life Ins Co of Va
413 Vacant
415 Vacant
419 Natl Bank Examiner
501-505 New England Mut Life Ins Co
502-504 Panther Branch Club Inc
Connor & Ruffin ins
Mid Pines Farms
Great Am Indemnity Co
Neuseoco Fishing Club
Piney Point Club
506 Fidelity & Guaranty Fire Corp
507 N C Bankers' Assn
508-509 Va Cotton Mills
Carolina Country Club
Coml Natl Bank Bldg The office
510-512 Williams & Williams ins
Conn Mut Life Ins Co The
514 Vacant
513-515 Anglo Am Underwriters Agcy
Federal Union Ins Co
Star Ins Co
Liverpool & London & Globe Ins Co Ltd
516-518 Lawrence Stone & Gravel Co Inc
517 Vacant
519 Dietrich Bros steel
601-611 Equitable Life Assurance Soc of the U S
612 Vacant
613 Vacant
614 Vacant
615 Vacant
616 Vacant
617-619 Vacant
618 U S Fidelity & Guaranty Co claim dept
701-703 Shepherd S Brown lawyer
Shepherd Jas E lawyer
702-704 Duncan Wm B lawyer
U S Referee in Bankruptcy
Duncan David D lawyer
705 Fonville Newton G lawyer
706 Mills Eug lawyer
Ricks Fitzhugh T office
707 White Howard Lbr Co Inc
708 Fitchett & Hall Inc lbr
Clark Joe B loans
709 Vacant
711 Norris Saml P dentist
712 N Y Underwriters Ins Co
713 Vacant
714-716 Vacant
715 Boston Ins Co
Camden Fire Ins Assn
Providence-Washington Ins Co
717-719 Busbee Philip H lawyer
Keeble Currin G lawyer
Ginn & Co publrs
718 Vacant
801-804 Hunter Rufus A ins
Union Central Life Ins Co
803-805 Cherokee Brick Co
Johnson & Johnson Co Inc holding co
806 Vacant
807 Maupin Alf M ins
U S Fidelity & Guaranty Co
808-809 Reid & Smith pub stens
810-818 Atlantic Joint Stock Land Bank of Raleigh
901-916 N C Home Ins Co
Am Alliance Ins Co
Am Natl Fire Ins Co
Mass Fire & Marine Ins Co
Rochester Am Ins Co
913 N C Home Ins Co (storerm)
915 Rhett Benj R ins
Royal Ins Co
Queen Ins Co
Newark Fire Ins Co
918 Coml Credit Co
10th flr N C Inspection & Rating Bureau
Southeastern Underwriters Assn

AUDITS—SYSTEMS—STATE AND FEDERAL TAXATION
Lawyers Building Telephone 3239

ALLISON & BETTS

MARTIN ST 1931

JOLLY'S
128 FAYETTEVILLE STREET
RALEIGH, N. C.
Phone 772

320 Houchins H Guy
321 Vacant
321½ Barnes Nathaniel H
322 Eubanks Jas M
rear Russos Gus & Bro plant
323 Vacant
324 McPherson John
324½ Vacant
325 Sealey Loomis M
326 Lovell's Used Tire Exch
327 Vacant
328 Johnson's Drug Store

Bloodworth intersects

400 Great A & P Tea Co The gros
403 Ruth Meatrius M
406 Frazier Rufus F
408 Buffaloe Haywood V
Wood J Robt
410 Vacant
412 Perry Raymond E
Kelley Annie
Baker W Hubert
414 Bridges Thos S
415 Buchan Transport Co Inc
415 (2) Goody Shop The confr
416 Mann J Herman gro
417 Square Deal Service The

East intersects

502 Pool Kerney O gro
504 Taylor John (c)
505 Vacant
508 Sorrell Sabrana (c)
509 Vacant
510 Vacant
512 Person Henry (c)
514 Morse Jas (c)
515 Vacant
516 McCrimmon Frances (c)
517 Vacant
518 Smith Patsy (c)
519 Nance Evander T
520 Vacant
521 Bridges Thos
522 Liles John G
523 Lingerfelt M Austin
525 Jackson Fleming J
526 Rogers Bessie Mrs
527 Ellington Monroe C
Horton R Hartwell
529 Mitchell J Gertrude Mrs
530 Hamilton Cora A Mrs
531 Barbour Remus A
533 Pool Harvey B
534 Hodge Rufus C
536 Morris R Henry
537 Waters J Art
538 Mitchell Walter G
539 Womble Basil H
542 Terry Wm D
545 Corley Martin C
Brinkley Meta P Mrs
546 Gurley J Leland
547 Pittman Chas R
Caudle Arrie M Mrs
548 Mitchell John W
Mitchell J W & Son shoe reprs
549 House Jas W
550 Russos Harry
551 Lee Wm S
552 Chappell Chas G
553 Bridgers Janette F Mrs
555 Frazier Jos R
556 Vacant
557 Jones Letha J Mrs
558 Branch Mary I Mrs
559 Lassiter Edw A

Swain intersects

601 Caudle Laretta A Mrs gro
603 Caudle Laretta A Mrs
604 First Vanguard Presby Ch S S Room
605 Coats Lydia A Mrs
Smith Robt S
606 Warren Geo M
608 Brown John E
609 Benson Ada Mrs
610 Thomas Lucy A Mrs
611 Vacant
613 Mooneyham Coy W
615 Griffis Paschal B
Kienzle Chas

Haywood intersects

701 Vacant
702 King Wm A gro
703 Anderson Henry (c)
704 Vacant
705 Fellers Marvin (c)
706 Johnson Pittsburg (c)
707 Pearce Floyd (c)
708 Vacant
709 Cain Lillie (c)
709½ Morgan Saml (c)
710 Price John (c)
712 Fuller Geo (c)
712½ Vacant
713 Adams Marvin (c)
713½ Solomon Esther (c)
714 Brickle Edw B
715 Wilson Lloyd (c)

"We Invite You to Try Our Service On Any Make Car"
109-111 W. Davie St. Tel. 2766

THOMAS H. BRIGGS & SONS Inc

EVERYTHING FOR THE OFFICE
STATIONERY, KODAKS, RADIOS
Phone 135 125 FAYETTEVILLE STREET

Imperial Assurance Co
United Fireman's Assurance Co
Moran Frank H ins
New Hampshire Fire Ins Co
Granite State Fire Ins Co
409 Montgomery Eliz M pub stens
Va Fire & Marine Ins Co
411 Mut Life Ins Co
412-418 Life Ins Co of Va
413 Vacant
415 Vacant
419 Natl Bank Examiner
501-505 New England Mut Life Ins Co
502-504 Panther Branch Club Inc
Connor & Ruffin ins
Mid Pines Farms
Great Am Indemnity Co
Neuseoco Fishing Club
Piney Point Club
506 Fidelity & Guaranty Fire Corp
507 N C Bankers' Assn
508-509 Va Cotton Mills
Carolina Country Club
Coml Natl Bank Bldg The office
510-512 Williams & Williams ins
Conn Mut Life Ins Co The
514 Vacant
513-515 Anglo Am Underwriters Agcy
Federal Union Ins Co
Star Ins Co
Liverpool & London & Globe Ins Co Ltd
516-518 Lawrence Stone & Gravel Co Inc
517 Vacant
519 Dietrich Bros steel
601-611 Equitable Life Assurance Soc of the U S
612 Vacant
613 Vacant
614 Vacant
615 Vacant
616 Vacant
617-619 Vacant
618 U S Fidelity & Guaranty Co claim dept
701-703 Shepherd S Brown lawyer
Shepherd Jas E lawyer
702-704 Duncan Wm B lawyer
U S Referee in Bankruptcy
Duncan David D lawyer
705 Fonville Newton G lawyer
706 Mills Eug lawyer
Ricks Fitzhugh T office
707 White Howard Lbr Co Inc
708 Fitchett & Hall Inc lbr
Clark Joe B loans
709 Vacant
711 Norris Saml P dentist
712 N Y Underwriters Ins Co
713 Vacant
714-716 Vacant
715 Boston Ins Co
Camden Fire Ins Assn
Providence-Washington Ins Co
717-719 Busbee Philip H lawyer
Keeble Currin G lawyer
Ginn & Co publrs
718 Vacant
801-804 Hunter Rufus A ins
Union Central Life Ins Co
803-805 Cherokee Brick Co
Johnson & Johnson Co Inc holding co
806 Vacant
807 Maupin Alf M ins
U S Fidelity & Guaranty Co
808-809 Reid & Smith pub stens
810-818 Atlantic Joint Stock Land Bank of Raleigh
901-916 N C Home Ins Co
Am Alliance Ins Co
Am Natl Fire Ins Co
Mass Fire & Marine Ins Co
Rochester Am Ins Co
913 N C Home Ins Co (storerm)
915 Rhett Benj R ins
Royal Ins Co
Queen Ins Co
Newark Fire Ins Co
918 Coml Credit Co
10th flr N C Inspection & Rating Bureau
Southeastern Underwriters Assn

AUDITS—SYSTEMS—STATE AND FEDERAL TAXATION
Lawyers Building Telephone 3239

ALLISON & BETTS

MARTIN ST 1931

JOLLY'S
128 FAYETTEVILLE STREET
RALEIGH, N. C.
Phone 772

320 Houchins H Guy
321 Vacant
321½ Barnes Nathaniel H
322 Eubanks Jas M
rear Russos Gus & Bro plant
323 Vacant
324 McPherson John
324½ Vacant
325 Sealey Loomis M
326 Lovell's Used Tire Exch
327 Vacant
328 Johnson's Drug Store

Bloodworth intersects

400 Great A & P Tea Co The gros
403 Ruth Meatrius M
406 Frazier Rufus F
408 Buffaloe Haywood V
Wood J Robt
410 Vacant
412 Perry Raymond E
Kelley Annie
Baker W Hubert
414 Bridges Thos S
415 Buchan Transport Co Inc
415 (2) Goody Shop The confr
416 Mann J Herman gro
417 Square Deal Service The

East intersects

502 Pool Kerney O gro
504 Taylor John (c)
505 Vacant
508 Sorrell Sabrana (c)
509 Vacant
510 Vacant
512 Person Henry (c)
514 Morse Jas (c)
515 Vacant
516 McCrimmon Frances (c)
517 Vacant
518 Smith Patsy (c)
519 Nance Evander T
520 Vacant
521 Bridges Thos
522 Liles John G
523 Lingerfelt M Austin
525 Jackson Fleming J
526 Rogers Bessie Mrs
527 Ellington Monroe C
Horton R Hartwell
529 Mitchell J Gertrude Mrs
530 Hamilton Cora A Mrs
531 Barbour Remus A
533 Pool Harvey B
534 Hodge Rufus C
536 Morris R Henry
537 Waters J Art
538 Mitchell Walter G
539 Womble Basil H
542 Terry Wm D
545 Corley Martin C
Brinkley Meta P Mrs
546 Gurley J Leland
547 Pittman Chas R
Caudle Arrie M Mrs
548 Mitchell John W
Mitchell J W & Son shoe reprs
549 House Jas W
550 Russos Harry
551 Lee Wm S
552 Chappell Chas G
553 Bridgers Janette F Mrs
555 Frazier Jos R
556 Vacant
557 Jones Letha J Mrs
558 Branch Mary I Mrs
559 Lassiter Edw A

Swain intersects

601 Caudle Laretta A Mrs gro
603 Caudle Laretta A Mrs
604 First Vanguard Presby Ch S S Room
605 Coats Lydia A Mrs
Smith Robt S
606 Warren Geo M
608 Brown John E
609 Benson Ada Mrs
610 Thomas Lucy A Mrs
611 Vacant
613 Mooneyham Coy W
615 Griffis Paschal B
Kienzle Chas

Haywood intersects

701 Vacant
702 King Wm A gro
703 Anderson Henry (c)
704 Vacant
705 Fellers Marvin (c)
706 Johnson Pittsburg (c)
707 Pearce Floyd (c)
708 Vacant
709 Cain Lillie (c)
709½ Morgan Saml (c)
710 Price John (c)
712 Fuller Geo (c)
712½ Vacant
713 Adams Marvin (c)
713½ Solomon Esther (c)
714 Brickle Edw B
715 Wilson Lloyd (c)

"We Invite You to Try Our Service On Any Make Car"
109-111 W. Davie St. Tel. 2766

THOMAS H. BRIGGS & SONS Inc

EVERYTHING FOR THE OFFICE
STATIONERY, KODAKS, RADIOS
Phone 135 125 FAYETTEVILLE STREET

Imperial Assurance Co
United Fireman's Assurance Co
Moran Frank H ins
New Hampshire Fire Ins Co
Granite State Fire Ins Co
409 Montgomery Eliz M pub sten
Va Fire & Marine Ins Co
411 Mut Life Ins Co
412-418 Life Ins Co of Va
413 Vacant
415 Vacant
419 Natl Bank Examiner
501-505 New England Mut Life Ins Co
502-504 Panther Branch Club Inc
Connor & Ruffin ins
Mid Pines Farms
Great Am Indemnity Co
Neuseoco Fishing Club
Piney Point Club
506 Fidelity & Guaranty Fire Corp
507 N C Bankers' Assn
508-509 Va Cotton Mills
Carolina Country Club
Coml Natl Bank Bldg The office
510-512 Williams & Williams ins
Conn Mut Life Ins Co The
514 Vacant
513-515 Anglo Am Underwriters Agcy
Federal Union Ins Co
Star Ins Co
Liverpool & London & Globe Ins Co Ltd
516-518 Lawrence Stone & Gravel Co Inc
517 Vacant
519 Dietrich Bros steel
601-611 Equitable Life Assurance Soc of the U S
612 Vacant
613 Vacant
614 Vacant
615 Vacant
616 Vacant
617-619 Vacant
618 U S Fidelity & Guaranty Co claim dept
701-703 Shepherd S Brown lawyer
Shepherd Jas E lawyer
702-704 Duncan Wm B lawyer
U S Referee in Bankruptcy
Duncan David D lawyer
705 Fonville Newton G lawyer
706 Mills Eug lawyer
Ricks Fitzhugh T office
707 White Howard Lbr Co Inc
708 Fitchett & Hall Inc lbr
Clark Joe B loans
709 Vacant
711 Norris Saml P dentist
712 N Y Underwriters Ins Co
713 Vacant
714-716 Vacant
715 Boston Ins Co
Camden Fire Ins Assn
Providence-Washington Ins Co
717-719 Busbee Philip H lawyer
Keeble Currin G lawyer
Ginn & Co publrs
718 Vacant
801-804 Hunter Rufus A ins
Union Central Life Ins Co
803-805 Cherokee Brick Co
Johnson & Johnson Co Inc holding co
806 Vacant
807 Maupin Alf M ins
U S Fidelity & Guaranty Co
808-809 Reid & Smith pub stens
810-818 Atlantic Joint Stock Land Bank of Raleigh
901-916 N C Home Ins Co
Am Alliance Ins Co
Am Natl Fire Ins Co
Mass Fire & Marine Ins Co
Rochester Am Ins Co
913 N C Home Ins Co (storerm)
915 Rhett Benj R ins
Royal Ins Co
Queen Ins Co
Newark Fire Ins Co
918 Coml Credit Co
10th flr N C Inspection & Rating Bureau
Southeastern Underwriters Assn

AUDITS—SYSTEMS—STATE AND FEDERAL TAXATION
Lawyers Building Telephone 3239

ALLISON & BETTS

MARTIN ST 1931

JOLLY'S
128 FAYETTEVILLE STREET
RALEIGH, N. C.
Phone 772

320 Houchins H Guy
321 Vacant
321½ Barnes Nathaniel H
322 Eubanks Jas M
rear Russos Gus & Bro plant
323 Vacant
324 McPherson John
324½ Vacant
325 Sealey Loomis M
326 Lovell's Used Tire Exch
327 Vacant
328 Johnson's Drug Store

Bloodworth intersects

400 Great A & P Tea Co The gros
403 Ruth Meatrius M
406 Frazier Rufus F
408 Buffaloe Haywood V
Wood J Robt
410 Vacant
412 Perry Raymond E
Kelley Annie
Baker W Hubert
414 Bridges Thos S
415 Buchan Transport Co Inc
415 (2) Goody Shop The confr
416 Mann J Herman gro
417 Square Deal Service The

East intersects

502 Pool Kerney O gro
504 Taylor John (c)
505 Vacant
508 Sorrell Sabrana (c)
509 Vacant
510 Vacant
512 Person Henry (c)
514 Morse Jas (c)
515 Vacant
516 McCrimmon Frances (c)
517 Vacant
518 Smith Patsy (c)
519 Nance Evander T
520 Vacant
521 Bridges Thos
522 Liles John G
523 Lingerfelt M Austin
525 Jackson Fleming J
526 Rogers Bessie Mrs
527 Ellington Monroe C
Horton R Hartwell
529 Mitchell J Gertrude Mrs
530 Hamilton Cora A Mrs
531 Barbour Remus A
533 Pool Harvey B
534 Hodge Rufus C
536 Morris R Henry
537 Waters J Art
538 Mitchell Walter G
539 Womble Basil H
542 Terry Wm D
545 Corley Martin C
Brinkley Meta P Mrs
546 Gurley J Leland
547 Pittman Chas R
Caudle Arrie M Mrs
548 Mitchell John W
Mitchell J W & Son shoe reprs
549 House Jas W
550 Russos Harry
551 Lee Wm S
552 Chappell Chas G
553 Bridgers Janette F Mrs
555 Frazier Jos R
556 Vacant
557 Jones Letha J Mrs
558 Branch Mary I Mrs
559 Lassiter Edw A

Swain intersects

601 Caudle Laretta A Mrs gro
603 Caudle Laretta A Mrs
604 First Vanguard Presby Ch S S Room
605 Coats Lydia A Mrs
Smith Robt S
606 Warren Geo M
608 Brown John E
609 Benson Ada Mrs
610 Thomas Lucy A Mrs
611 Vacant
613 Mooneyham Coy W
615 Griffis Paschal B
Kienzle Chas

Haywood intersects

701 Vacant
702 King Wm A gro
703 Anderson Henry (c)
704 Vacant
705 Fellers Marvin (c)
706 Johnson Pittsburg (c)
707 Pearce Floyd (c)
708 Vacant
709 Cain Lillie (c)
709½ Morgan Saml (c)
710 Price John (c)
712 Fuller Geo (c)
712½ Vacant
713 Adams Marvin (c)
713½ Solomon Esther (c)
714 Brickle Edw B
715 Wilson Lloyd (c)

"We Invite You to Try Our Service On Any Make Car"
109-111 W. Davie St. Tel. 2766

THOMAS H. BRIGGS & SONS Inc

GENERAL INSURANCE—SURETY BONDS
Commercial Bank Building, R807 Phones: Office, 104; Residence, 345

701 Rogers Tire Co
702 Brown's Cash Gro & Mkt
704 Watkins Ernest W
706 Ussery Jas K
Paschal H Irving
707 Jones Lizzie F Mrs
708 Moore Thos C
Baker J Alton
709 Penny's Shoe Shop reprs
710 Prince Mabel L Mrs
Wyatt F Mack
Upchurch John W
711 Frauendorfer Aug uphol
712 Vacant
714 Burke Elvin T
Dawkins S Walter
715 Waller Jas H
716 Woodall Lucian H
719 Horton John
Spathas Spero

Franklin intersects

802 Mahler Ludwig A
803 Jones Sallie B Mrs
807 Kline Rebecca Mrs
809 Arrington Arch H
811 Hill Landon
812 Martin John L

PERSON, S—South from 228 New Bern av

1 Hales Seba
3 Fuller Edwin T
5 King Sallie H Mrs
7 Jackson J Lillington
Stokes Florence M Mrs drsmkr
9 Jones Oscar M
11 Massey M Freeman
Miller V Fisher
—— Central M E Ch

Morgan intersects

110 Woodward Emma J Mrs
114 Newton T Yates

Hargett intersects

—— Tabernacle Baptist Ch
—— Baptist Grove Park
209 Wheeler Ozia
213 Godwin Julius O
215 Faison Clyde R
219 Lassiter Jas R
Lassiter Mary Mrs bdg
225 Carter Frank J
227 Conrad Carroll M

Martin intersects

301 DeBoy Nichols
305 Wilkins Jesse G
308 Barrett Food Products Inc
309 Brown Dora Mrs
Pool Mary E Mrs
310 Mewborne Jacob P
311 Powell Geo H
312 Sadler Walter T
316 Patton Beecher P
317 Smith John A
Casey I Ray
318 Richardson E Graham
Barber Jos H
321 Adams Lynn F
322 Russos Gus
324 Solomon John T
325-327 Yates Auto Service Inc

Davie intersects

407 Smith Jas W Rev (c)
408 Poole Olus
409 Mebane Jerry H (c)
410 Jeffreys Sallie (c)
415 Mitchell Jos (c)
416 Vacant
417 Vass Rufus S (c) phys
418 Chavis Emily (c)
420 Ford John B (c)
422 Alston Gideon B (c)
424 Wright Alma (c)
425 Barnes Worthen (c)
426 Moore Wm H shoe repr
429 Johnson Mary (c)
430 Carter Lillian (c)
431 Vacant
433 Jones Saml M gro

Cabarrus intersects

503 Seventh Day Adventist Ch (c)
507 Haywood Wm H (c)
509 Watts Rhuhannah E (c) hairdrsr
510 Moore Thos M (c)
513 Rand Dillard (c)
514 Hawkins Bessie M (c)
517 Hall Jas H (c)
521 McDonald Carl (c)
525 Freeman Benj (c)
527 Russell Janie (c)
529 Ricks Benj H (c) soft drinks

Lenoir intersects

604 Hinton Edw
606 Williams Ewan C
610 Forsythe Edw E

South intersects

706 Mitchell Anna (c)
707 Vacant

WEST HARGETT STREET. PHONE 570 J AND RADIO SER

SPENCER FLORAL CO

Commercial Banking, Trusts, Savings, Safe Deposit, Investments

MARTIN, E—Cont'd

Wilmington intersects

105 Army & Navy Stores
106 *"The" Barber Shop
107 Fleming's Fruit Store
108-110 Quinn R E & Co
109 Vacant
109-115 Vacant
111 Vacant
112-114 Hobby & Hedrick
113 Vacant
113½ Vacant
115 Vacant
116 Hobby Transfer Co
117-119 King W H Drug Co Inc
118 Hales Furniture Co
120-122 Wake Feed Co
121-123 Weathers Furniture Co
Weathers-Whitaker Co
122½ Capudine Chemical Co
124 Goodwin-Smith Furniture Co
125 Vacant
126 Whitley J P
127-129 Wake Shoe Store
128 Bragg Hdwe Co
131 Vacant
131½ Rogers Bldg
Harris Dan Dr
Jones E H Dr
Kelly W D
Minarchik Stephen
Parris R E
132 Myatt W A Jr & Co
132-134 Myatt W A Co Inc
132½ Vacant
133 Pender's Stores (branch)
135 Martin St Pharmacy

Blount intersects

—— Baptist Grove Pk
200 Raleigh French Cleaning & Dyeing Co (branch)
206 Young S M
208 Great A & P Tea Co The (branch)
208½ Barbour W J
210 Stronach's Grocery
214-216 City Mkt

Blake intersects

220 Am Lunch
222 Dickerson R L
224 Poole J R
Poole T P
Kelly Wm
228 Bagwell N B

Person intersects

301 Russos Nick
306 Holmes F F
307 Crabtree Susan Mrs
307½ Upchurch C C
308 Temple E D Mrs
Gordon L R
Adams W H
309 Stallings E L
310 Young A D Mrs
312 Adams J G
313 Dupree W M
Olive G F
314 Whitaker M R Mrs
315 Bogasse R B Mrs
O'Bryant H H
317 Djinis Gus J
318 Mitchell M H
Buffaloe H V
319 Newton Decatur
320 Houchins H G
321 Ashcroft James
321½ Kimball C A
322 Bagwell E P
Lay Selma Mrs
323 Vacant
324 Vacant
325 Massey P G
326 Tyner J D
327 Wilson J J
328 Great A & P Tea Co The

Bloodworth intersects

400 Wilkinson J L
406 Vacant
408 Vacant
410 *Hardy Mary
412 Hill D S
Taylor S C
Harris D W C
414 Davis J W
416 Mann J H

East intersects

502 Hicks C E
504 *Mack Joseph
505 Vacant
508 *Amos Sallie
509 *Chambers Ida
510 *Sawyer J E
511 Vacant
512 *Carr Julius
514 *Williams Ada

ALLISON & PETTS

P. A. REAVIS
REALTOR--REAL ESTATE
2 WEST MARTIN PHONE 1353

BELMONT—Cont'd
909 Vacant
911 Harper C J
Cleveland intersects
1005 Vacant
1007 Vacant
1009 Norton G H
1011 Vacant
1013 Deans M S
1015 Lovette O D

BENJAMIN—South from Glasscock, first east of Wake Forest rd
1004 Grissom L G
1005 Vacant
1006 Johnston W H

BENNEHAM—East and west from Groveland av to W Park dr, 1 north of Hillsboro

BICKETT BOULEVARD (Roanoke Pike)—East from Fairview av to Whittaker's Mill rd
206 Ellis W M
209 Sanderlin I G
1600 McCraw J C
1606 Brannan A J
Justice Helen Mrs
1618 Lee E G
1709 Lea F A
1805 Vacant
1807 Massey E L
Caviness W C
1809 Averett S H
1811 Jones C H

BLADEN—South from 821 E Hargett
1 Vacant
2 *Willis Wm
3 *Jones Robt
4 *Jackson Joseph
5 *Brown Peggy
6 *Thomas J H
7 *Scott Frank
8 *Studivant Chriss
9 *Suthers Henry
10 *Adams James
11 *Tucker Jennie
12 *Alston Arthur
13 Vacant

BLAKE—South from 222 E Martin
303 *Daylight Cleaning Co
305 *Mangum R P
307 Vacant
315 Rogers W A
317 Vacant
319 Putney J E
320 Carolina Chero-Cola Bottling Co
321 F W D Sales Co

BLEDSOE AVENUE—East from 829 S Wilmington
111 *Brandon Sylvester
113 *Taylor W A
115 Vacant
Mark intersects
120 *Sapp I B Rev
121 *Yearby Dillie
122 *Biggs Louisa
124 *Allen Isaiah
125 *Hall Rebecca
Blount intersects
200 *Johnson Robt
209 *Williams Rosa
212 *King Howard
215 *Brown Susan
216 *Lee Stella
217 *Jolly Fredk
220 *Ray Jno
223 *Merrett Esther
224 *Young Lelia
226 *Levister Joseph
Person intersects
307 *Phillips Council
308 *Williams Mary O
309 *Shaw Diana
310 *Petty Robt
314 *Barber Luther
320 Friends' Holiness Church
Bloodworth intersects
400 *Simpson Andrew
402 *McLeod Chas
404 *Hayes T C
406 *Pace Malinda
407 Vacant
409 *Privett Joseph
410 *Williamson Malissa
412 *Wright Jesse

BLOODWORTH, N—North from 327 New Bern av
6 Love E G Mrs

SANDERS MOTOR CO

BLOODWORTH ST 1926

Wachovia Bank and Trust Company
WINSTON-SALEM, ASHEVILLE, HIGH POINT, SALISBURY, RALEIGH
NORTH CAROLINA
For Every Financial Need:
Commercial Banking, Trusts, Savings, Safe Deposit, Investments

BLOODWORTH, N—Cont'd
825 Roberts D H
827 Williamson B T
Porter av intersects

BLOODWORTH, S—South from
326 New Bern av
13 Templeton A J
15 Haynes E M Miss
17 Spence M B Mrs
Breckenridge B H Mrs
De Witt Paul
Morgan intersects
101 Lyon Bettie Mrs
105 Hughes N C Mrs
111 Penny O B
117 Peebles C R
119 Kaplan D M
121 Pizer Max
125 (124) Rand O C Miss
Finch W M
127 Bryant W T
Hargett intersects
208 Fowler E A Mrs
210 Belvin P C
213 Hogue C N
Adams Arthur
214 Martin W C
Creech P J
215 Kelly J M
217 Johnson C P
Doolittle H C
Denning H M
218 Hudson N E
221 Terry W T
222 Martin L I Mrs
224 Phelps R M
225 Ballance J D
226 Stiebel Daisy Mrs
Stephenson A C
227 Ragan J P
Love J J
228 Jones O M
229 Fort J W
Horton W J
Haithcock J E
Martin intersects
303 Mooneyham M D
304 *Whitfield Lustus
305 Bowden's Tire Shop
306 *Jones Mary
307 Pierce L L
308 *Robinson Nannie
309 Johnson T L
310 *Jones Amelia
311 Johnson Haywood
312 *Butts Joseph
313 Ruth M M
314 *Jeffries Ozia
315 King D T
316 *Douglas Millie
317 Phillos Christopher
Andrews R N
318 *Cotton Edward
319 Bryant B L
320 Vacant
323 Lovell Chas
325 Winfrey K S Mrs
327 Cooper H C
327½ *Smith Alice
Davie intersects
407 *Harris Saml
408 McCoy Hattie
409 *Walls Sallie
411 *Matthews T E
412 Vacant
416 *Hill Lula G
418 Jones R J
420 *Walker J W Rev
422 *Love J H
431 Vacant
433 Upchurch H F & Son
Cabarrus intersects
500-502 Standard Oil Co (service station)
501 Nowell W M
507 Bishop W W
511 Grady H J
512 Lambert Paul
513 Moore W H
Saintsing H B Mrs
514 Lambert Julia Mrs
516 *Mabry H C Rev
517 Phillips Addie Mrs
Keith O A
519 Newton J W
520 *Lewis J D
521 Hamilton E B
Poole Hinton
522 *Burch G D
523 Waller J H
524 Council W W
526 Lambert Z N
527 *Stewart C C
528 Laughlin C S
530 Maynard H M
532 Williams H G

SAVE YOUR MONEY THE EASY WAY

Phone 772

1111 Hinton M E Mrs
1113 Jones W P
1115 McLean W H
Phillips E E
1117 Harris R T
1119 Carlisle J E
1121 Williams L M
1122 Meacham J W
1123 Jones W E
1125 Cross A T
1126 Ross C E
1127 Dodd W B
Page D W
1129 Hicks C W
1131 Bennett J B
1133 Kelly J R
Tillman Elizabeth Mrs
1135 Davis Joseph
1137 Nipper J H
Nipper S F Mrs
1139 Morgan F M
1141 Nipper Z W
1143 Milligan T M
James Minnie Mrs
1145 Godwin Geo
1147 Davis E P
1516 Taylor J A
1705 Stevens A T

BLOUNT, S—South from 128 New Bern av
15 Goodwin C A
Morgan intersects
101 Perfection Auto Laundry
108 Allen-Marshall Motor Co Inc
109 Jordan A E
110 Davis L B Sales Co
114 Ross Beulah Mrs
115 Vacant
117 Crowder J T
119 Baugh L A
120 McLeod D A
122 Sanderford W I
124 Swindell D C
Hargett intersects
—— Baptist Grove Pk
200-202 Williams Electric Co
210 Barker Edith Mrs
212 Ackerman Festus
May Richd
214 Fleming G B
218 Godwin J W
220 Fisher L R
222 Taylor J M
224-226 Peebles Bros
Martin intersects
301 Allen Bldg
Ballance N L & Co
Business Men's Ins Co
Smith G L
Weatherford, Crump & Co
Greensboro Mut Life Ins Co
McKee J S Dr
U S Vet's Bureau (medical dept)
Pioneer Mut Ins Co
Life & Casualty Ins Co
305 Lyles T H
307 Vacant
309 N C Paper Co
Rowland & Brassfield
311 Raleigh Cash Store
312-314 Yates Auto Service
313 Porter Candy Co
315 Atlantic Tob Co Inc
316-318 Mutart Motor Co (used car dept)
317 Central Flats
Holt Douglas
Lloyd Pearl Mrs
Putney J E
Walker Earl
319 Hatcher's Meat Mkt
McDonald, Rogers & Co
320 *Walker Jno
320½ Vacant
321 Upchurch J W
322 Askew Jno
324 Poole J W
325 Rickenbacker Sales Co
Winn R H
326 Auto Parts Co Inc
329 Nash Motor Sales Co
—— Gulf Refining Co
Davie intersects
405 *Ideal Plumbing Co
*Smith H J
406 *Smith J S
407 *Excelsior Club
407½ *High M H
408 *Hinton Mary
409 *Harris Bettie M
410 Vacant
411 Chappell J E
Collins R W
Mooneyham W F

STATIONERY, KODAKS AND SUPPLIES
Phone 135 125 FAYETTEVILLE STREET

Williams C R
605 Cleveland H G
620 Cutler St Grocery

DAISY—North from 3020 Hillsboro
1 Pearce J L
3 Thomas H C
5 Jeffries W V

DALE—Continuation of Fillmore, north of Jefferson
1301 Alford W M
1313 Clemens H A
1315 Mitchell R H
1317 Belvin J M
Pate Hattie Mrs

DARE—Southeast from Glenwood av, bet Bickett boul and Aycock
1603 Martin E S
1605 Alford L F
1700 Shumate J C
1701 Mewborne J P
1702 Lane J J
1703 Hailey J R
1704 Perry F L
1705 Anthony W H Jr
1706 Stimpson J E
1707 Waller H T
1708 Baker J H
1709 Barbee R T

DAVIE, E—East from 333 Fayetteville
1-19 City Auditorium Municipal Bldg
8 Auditorium Cafe & Restaurant
10 Vacant
10-18 Cothran Motor Car Co
20 So Storage Battery Co
Wilmington intersects
100-108 Mills Battery Co
Mills Tire Co
Waller's Repair Shop
107½ Kametches Peter
109 Lee W D Motorcycle Co
110 Sanders Motor Co (used car dept)
111 Philadelphia Lunch
112 C C Motor Co
113 Vacant
114 Chipley Motor Co
115 Adams-Price Motor Co
117 Vacant
118 Pace J M Mule Co Inc
119 Franklin Auto Sales Co
121 Sanders Motor Co
125 Rand C T
126 *Love's Drug Store
127 Carolina Air Springs Co
128 *Royal Knights of King David
129 Scarborough W T Dr
130 *Bryant Chas
132 Fadoil C K
Blount intersects
210 Vacant
212 *Jones S M
215 Motor & Equipment Co
216 Andrews E L Miss
220 *Dunston C A
223 Raleigh Pepsi-Cola Bottling Co
224 Liles Henrietta Mrs
Blake intersects
225 Mitchem J W
226 Hood E H
227 Jones P P
Arnaiz Manuel
Person intersects
—— *Davie St Presbyterian Church
310 *Bullock O S Rev
314 Vacant
315 *Merritt Henry
316 *Leake Mary M
317 *Wortham J T Dr
Love's al intersects
317½ *Blalock F B
318 *Hall Sallie
320 *Young Julia
321 *Henry Georgia
322 *Cloudfelter Maryland
324 *Smith Morris
326 Jacobi Geo
328-330 Jacobi Geo
329 Vacant
329½ Vacant
Bloodworth intersects
402 *Perry G S Dr
403 Vacant
404 *Barnes Penny
405 (407) *Dunlop Rover
407 Grady Alice Mrs
408 *Lesane Robt

PHONE 741
126-128 EAST MORGAN
PROMPT SERVICE ALWAYS

CROSS & LINEHAN CO.
CLOTHIERS AND FURNISHERS
234-236 FAYETTEVILLE STREET AND 4 W. MARTIN TUCKER BUILDING

DAVIE, E—Cont'd
409 Vacant
411 *Jones Casey
414 *Renshaw Dora
415 Vacant
East intersects
500 D P Stores
502-504 Nu-Grape Bottling Co
505 *Hicks Virgil
507 *Johnson Madeline
509 *Daniels Jno
511 *Dickens Henry
513 *Kelly Bertha
513½ *Adams Geo
516 Texas Co The
517 *Stevens Love
518 *Brooks Nannie R
522 *Tillery Jennie
523 *Kelly Annie
525 *Jordan Wm
526 *Mitchell Jno
527 *Lewis Jno
529 *Ford E D
529½ (531) *McCoy Dock
530 *McNeil Hector
531 *McCullers Isaac
533 *Jones M F Rev
534 *Joyner Geo
536 *Clay Saml
537 *Rogers Alfred
Watson intersects
540 Wade H V
542 *East End Cafe
546 *Crews Julia
—— City Stables
Green intersects
552 *Walker David
554 *Grandy C A
555 Spire Nora Mrs
556 *Morehead York
558 *Brewer Katie
Swain intersects
600 *Jones W W
602 *Johnson Wallace
604 *Carpenter Wm
605 *Holoway J W
606 Vacant
608 *Suitt Wm
609 *Williams Paschall
610 *Jones James
611 *Jones Thos
612 *Ellington Mary
613 *Tate Annie
614 *Bell Thos
615 *Mitchell Louise
616 *Jones L M
620 *Moore Jno
621 *Jolly C C
Haywood intersects
704 *High Jno
708 *High J A
709 *Jones Ronie
710 *Rogers Geo
711 *Davis Jno
712 Vacant
715 *Speed Joseph
717 Vacant
719 *Lane W H
720 *Hinton Hannah
Smith intersects
721 *Lane D P
722 Vacant
724 Vacant
724 (2) Vacant
727 *Taylor James
728 *Wall Richmond
Camden intersects
732 Vacant
735 *Robertson Willis
736 *Vann Wm
737 *Lane Edgar
738 *Gass Robt
Montague intersects
739 *St Matthews A M E Church
741 *Plummer Benj
745 *Gass Oliver
750 *Taylor Emma
752 *Henderson Saml
753 *Bridges Andrew
754 *Perry Chas
755 *Redic Charity
755 (2) *Turner Jno
756 *McLean Moses
757 *Griffith Anthony
758 Vacant
758 (2) *Lucas Wm
Freeman intersects
901 (902) Vacant
902 Vacant
906 Vacant
908 *Guilford James
910 *Johnson Fred
911 (934) *Sims Jno
912 *Baker E D
913 *Hill J D
914 *Hill Aaron
916 *Peace C L

J. M. JOHNSON

510 ODD FELLOWS BUILDING PHONE 2862

412 McDowell H M Mrs
413 Swink M M Mrs
414 Nance H A
415 Penny H E
Polk intersects
504 Pearce A K
507 Parker L B
509 Rosberry P A
512 Utley B S
514 Harris L B
516 Hunter J G
517 Dixon C L Mrs
Arndt G D
519 Barnes R I
520 Bryan M S Miss
521 Kelly H F
Riggan B W
523 Perkins J L
524 Spears W A
525 Vacant
526 Williams J C
527 Holeman J W
528 Bridgers A F
Parrish R W
529 Bell S T
530 (600) Keil P F
531 Bagwell G O
532 Gettys R E
533 Bingham W G
534 Shepherd P P
Peace intersects
* * *
North Boundary intersects
603 Wilson L A
619 Moore C H
620 Johnson A J
624 Nowell H H
Pace intersects
700 Porter I M
701 Correll H A
703 Ruffin H B
705 Ruffin Chas
706 Holland W E
Pollard C M
707 Beddingfield J H

EAST, S—South from 500 New Bern av
6 Hicks B E
Allen J E
7 Printz Isidor Rev
7½ House of Jacob
8 Sanclin D O
Royal H B
9 *Evans T S
13 Rudy W J
17 Busbee Perrin
Morgan intersects
112 Goetze A B
114 Riggan J B
116 Buffaloe J S
118 Belvin N M
—— City Cemetery
Hargett intersects
207 Gargis Amanda Mrs
Jones Lura Mrs
208 Mooneyham A H
Ellington W E
212 Hopkins Richd
213 Bashford Elizabeth Mrs
215 Pearce H C
217 Baucom C D
218 Sumner W L
219 Boyd J R
220 Honeycutt M R Mrs
221 Vacant
223 Dowd J A
224 Kimball H A
226 Mann J H
229 *Winters Chas
230 Poole Lonnie
Matthews Leon
Martin intersects
304 Todd P P
305 Vacant
306 Barnes N H
308 Jackson Fleming
310 Creech J H
Moss General
312 *Lee Edward
313 *Plummer Ida
315 *Thomas Eula
316 *Miles Maggie
317 *Manley James
318 *Mills Joseph
320 *Woods Junius
321 *Peterson Walter
322 *Terrell Walter
323 *Lennon Willie
324 Vacant
327 *East Side Cafe
330 Vacant
331 *Gill W B
331½ *Williams W M
332 Vacant
336 Vacant
Davie intersects
417 *Justice C M

ARTIN STREET AND BOYLAN AVENUE Office Phone 2845
17 EAST HARGETT

HARGETT ST 1926

116½ Vacant
117 *Mallette Drug Co Inc
118 *Hamlin Drug Co Inc
119 *Royal Theatre
120-122 *Lightner Arcade Bldg
*Arcade Hotel & Dining Room
*Campbell's Studio
*Capehart L B Dr
*County Supvr of Schools
*District Grand Household of Ruth, No 10
*Dunston C A
*House of Ruth Holding Co
*Progressive Real Estate Co
*Snow Flake Beauty Parlor
*Wortham J T Dr
121 Raleigh Furniture Co Inc
122 *Fidelity Clothing Co
*Swan Club
*Yellow Rose Tea Room
123 *Jamestown Tailoring Co
124-126 Wake Furniture Co
125 *Lightner Bldg
*Baptist State Convention of North Carolina
*Burgess A E
*Eagle Life Ins Co
*Lightner R H
*Natl Benefit Life Ins Co
*Plummer J O Dr
*Rogers Elvis
*Rogers Ethel
*Union Reformer The
126½ Montague Bldg
Carolina School Supply Co
Gate City Life Ins Co
Hall & Co
Montague & Bonner
127 *Walker C A
128 Peatch's Art Cabt Shop
129 *Lightner C E & Bro
130 So Coffee Co
132 Hunter C H Paper Co
134 Sandeerford M V
135-137 Engine Co No 3
136-138 Allen's Mkt
Blount intersects
—— Baptist Grove Pk
201 Royster Vitruvius
205 Iden S F Miss
209 Royster N C Miss
213 Jones R A
Alban W E
Hobby O J
217 Riggan A F Mrs
219 Greaves C L Rev
—— Tabernacle Baptist Church
Person intersects
—— Morson Hugh Jr High School
304 Kelly W D
306 Powell G T
310 Brooks G H
314 Fuller J W
320 Moore J C
Haynes Carl
324 Graffius G E
330 Vacant
330½ Vacant
Bloodworth intersects
402 Upchurch A P
Bullock Gay
408 Hinshaw C U
411 Upchurch H D
412 Pendergraft A J
415 Spencer A H T
416 Denning H L
East intersects
—— City Cemetery
506 Rogers B E
508 Wilder J M
512 Mills R S Jr
514 Moore J H
520 Moore N H
522 Beck D C
524 Partin W E
528 Adams T N
536 Lloyd H V
Solomon F S
540 Andrews Spiros
Bledsoe T H
543 Parker J D
Parker W J
544 Vacant
547 Carden J W
548 Simpkins I W
Walden J E
548 (rear) Vacant
549 Tingle J P
Wallace Porter
554 Upchurch A G Mrs
558 Gray R M
566 Seawell M C Miss

LENOIR, W—Cont'd
1006 Powell E M
Roberts J M
1007 Ellis N W
1009 Hales H R
Cabarrus intersects
1105 Johnson J D
1108 Vacant
1110 Vacant
1112 Vacant
1114 Lancaster W H
1115 Union Carbide Sales Co
1200 Price's Coal Yard
1201 Vinson G L Co
—— Kaplan's Dairy
—— Owens-Slaughter Co
—— Slaughter J H

LIBERTY HEIGHTS—A suburb of Hillsboro rear State Fair Grounds

LINCOLN DRIVE—East from College, first north of New Bern av
122 *Griffin Elliott
124 *Salter Moses
128 *Jones Geo
130 Vacant
132 *Ricks Chas
134 Vacant
136 *Sanford Eugene
138 *Lafayette C C
139 Jones Service Station
Jones R J
140 *McNair Wm
141 Vacant
143 *Scott Wm
145 *Chavis J W

LINCOLN PARK—East of city on New Bern av extd

LINDEN AVENUE — North from 547 E Jones
200 Hayes R L
206 Barbee C D
208 Hunnicutt E V
214 Owen E C
215 Cunningham H A
Hughes J E
216 Purnell P L
217 Vacant
218 Matthews W P
221 Jennette W R
225 Sugg P E
Lane intersects
304 Richardson F B Mrs
305 Whitson J S Mrs
Murdock J E
306 Wallace C H
308 McDade O R
309 Teachey J M
310 McCormick W C
Mayhew C O
312 Fulenwider Robt
Ludwig T E
314 Nipper Hubert

LOGAN COURT (formerly Harris)—North from 1910 Hillsboro
20 Tucker H St G
25 Poole R F
102 Phillips Apts
Boyd F E
Davis H T
Gorham F C
104 Cullins J B
106 Helms E W

LOUISBURG ROAD (changed to Wake Forest rd and Rolesville rd)

LOVE'S ALLEY—North from 319 E Davie
308 *Lee Mamie
310 *Adams Hattie
314 *Montague Mattie
316 *Terry Nealie
317 Vacant
318 *Anderson David
320 *Woodward Eliza

McCARTHY (Bloomsbury) — North from Whittaker's Mill rd
1910 Clements J B
1912 Rodgers E W
1913 Williams J M
Archer Lewis
Irby M A Mrs
1915 Strother J D
2001 Moore C L Mrs
2003 Will J D
Upchurch J C
2005 Long S M

COAL AND WOOD
Phone 2142 220 SOUTH SALISBURY Phone 2142

PARHAM—South from 210 E Martin
312 Auto Tire Exchange
314 Porter Candy Co
316 Atlantic Tob Co Inc
320 McDonald, Rogers & Co

PARHAM'S ALLEY—West from 435 N Salisbury
8 Vacant
10 *Hart Patient
12 *Kennedy Maggie
13 *Gadson Norman
14 Vacant

PARK—North from New Bern av, second east of College
102 *Miller Fred
104 *Rouse James
111 *Copland Minnie
117 *Arnold Brady
119 *Jenkins Fred

PARK AVENUE—Southwest from 1313 Hillsboro
103 Johnson Lenox
Bagby T G
Gardner E A
105 Spruill W C
Wiggins W W
108 Kauffman Harrison
Ellison N T Mrs
109 Giersch R F
Caldwell C P
114 Riley S G
115 Lawrence Saml
117 Branch H B
119 Chambliss T W
120 Stancell W W
121 Jones B W
122 Crews K S Mrs
123 Bundy C H
Morrison R H
Jackson intersects
201 Goodno C N
204 Flint G B
Fox A J
209 Robbins W M
Beacham S B
210 Mills W W
211 Howell A A
212 Banks G W
214 Baucom W F
215 Whitaker W T Mrs
216 Vacant
222 Bailey T B
Cox av intersects
301 Howell W A
302 Winston H W
403 *Ashe H L Rev
405 *O'Kelly J H
411 *Alston Jane
413 Vacant
415 *Parrish Amanda
—— Pullen Pk

PARK AVENUE (Caraleigh)—East from Caraleigh Mills, first south of Maywood av
201 Goodwin R C
204 Jordan J R
206 Morris J C
210 Watkins E S
214 Watkins S G
—— Park Av Public School
302 Richardson W U
306 West Herbert
310 Kirk J E
318 Smith L M
320 Murner C L

PARK DRIVE—Southwest from 318 E Park dr
417 Key C W
421 (1009) Vacant
1011 Vacant
1011½ Mathews B M Mrs
1525 Metcalf Z P
Forest rd intersects
1605 Wells B W
1609 Darst W H
1611 Berryman G R
1620 Johnson J M
1621 Evans H C
1623 Siddell H A
1624 Cheshire Godfrey
1626 Martin T J Jr
1628 Miller F E
Hawthorn rd intersects
1700 Fitchett G C
1707 Coggin G W
Frissell S D
1708 Horton Archie
1710 Craven H E
1712 Blalock U B
1714 Hinkle L E
1715 Browne T E
1716 Stewart Danl

Fire, Automobile and Casualty Insurance and Surety Bonds
COMMERCIAL BANK BUILDING, R807 Phones: Office, 104; Residence, 345

Brown A F
518 Foster A L
519 Vacant
520 Steele T M
522 Thompson A M
523 Cauthen G C
528 Twisdale H F

Peace intersects

529 Young J R
530 Williamson C M Mrs
531 Naylor O L
538 Smith J M
546 Lynch P P

North Boundary intersects

549 McNeil J E Mrs
Jarvis W M
553 Williams W L
Fraser H E
557 (551) Dworsky S H
565 Denmark J P Mrs
567 Howison R C
571 Gattis E H
616 Piggly Wiggly
618 (678) Great A & P Tea Co The
620 Person St Pharmacy

Pace intersects

701 Gattis W A
702 Brown E L
704 Watkins L N
705 Person St Electric Shoe Shop
706 Champion A H
707 Jones C A
Baker L C
708-710 Baker Apts
Baker C H Mrs
Bell F E
Harris E W
Smith C A
Underwood H A
Ussery T G
709 Person St Cleaning Co
711 Watkins Jane Mrs
712 Burke Ptg Co
714 Burke E T
715 Vaughn J R
716 Smith S B Mrs
719 Bristow W F

Franklin intersects

803 Jones W N
Gallant W M
Bailey H L Miss
807 Kline Rebecca Mrs
809 Arrington A H
810 Mahler L A
811 Hill W L
812 Vacant

PERSON, S—South from 228 New Bern av

1 Walker J R
3 Justice N G
5 King S H Mrs
7 Kelly L M
9 Craig G D
Fowlkes Wm
11 Poole L R
Malpass J H

Morgan intersects

—— Central M E Church
110 Woodward Emma Mrs
114 Mims G R

Hargett intersects

—— Baptist Grove Park
209 Upchurch J W
213 Pakula Hulda Mrs
215 Vaughan R B
Vaughan Transfer
219 Lassiter J R
Buffaloe E J
Boney J J
225 Poole T B
Ipock W J
227 Carter F J
Carroll H E
Stevens Jno

Martin intersects

301 De Boy Nicholas
Love A P
305 Wilkins L F
308 King T C
Brown W A
309 Brown W T
310 Hood L W
311 Powell G H
312 Chamblee J C
316 Vacant
317 Moore C B
Hunt C M
318 Richardson E G
Morgan H V
321 Adams L F
322 Russos Gus
323 Rogers L G
324 Batchelor R C
Burgess M P
327 Marcom A F

MARTIN STREET

PHONE 516

Phones: Office, 3221; Residence, 2502-J

COMMERCIAL NATIONAL BANK BUILDING Telephone 2637

PERSON, S—Cont'd

Davie intersects

407 *Seawell Agers
408 Hendon T E
409 *Mebane J H
410 Vacant
415 *Lee Katie
416 *Poag W W
417 *Vass R S Dr
418 *Downs Augustus
420 *Ford J B
422 Vacant
424 Edwards Dallas
425 Straughan J F
426 Moore's J R Shoe Shop
429 King Jesse
430 Vacant
431 Lee A M Mrs
433 Vacant

Cabarrus intersects

503 *Seventh Day Adventist Church
507 *Haywood W M
509 *Watts Rhuhannah E
510 *Bridges G B
513 Vacant
514 *Hawkins Bessie
517 *Mitchell Otho
521 *Reaves J H
525 Gower E P
Byrd W M
527 Maynard A L
529 Byrd W M

Lenoir intersects

600-602 King W A
604 *Edwards Willie
608 Williams E C
610 Forsythe E E

South intersects

713 *Mitchell Anna
715 *Baucom Ella
717 *Hight Joseph
720 *Nunn Martha
722 *Epps Henrietta
723 *Caldwell Benj
724 *Horton Josephine
725 *Harris James
727 *Barrett J C
729 *Phillips Ellen
731 *Jones Robt
733 *Watkins Geo

Worth intersects

737 *Vinson L C
738 *Jones W M
739 *Rogers Ella
741 *Ray Lonnie
746 *Rogers Ollie
748 *Cannady Stewart
749 *Murphy Edward
750 *Lewis Peter
752 *Flemings Henry
753 *Williams Jesse
754 *Williams James
755 *Wilder Wm

Smithfield intersects

804 *Bullard Jesse
806 *Harris W O
810 *Rice S L
821 *Howell Robt
824 *Gill Spencer

Bledsoe av intersects

1002 *Horton Emma
1003 (903) *Thomas Sinnie
1005 (905) *Reddick Junius
1006 (906) *Allen Mary
1008 (908) *Nunn H C Rev
1009 (909) *Toole H L
1011 (911) *Allen W L
1012 (912) *Davis Thos
1013 *Allen W L
1021 (915) *Noble Ernest
1022 *Wilcox L S
1024 Forsyth S M Mrs
1025 *Thigpen Dock
1027 *Smith Leoma
1028 *Tucker J W
1029 Wilder H M

Lee intersects

1100 *Allen Mary J
1101 *Laws Elbert
1103 *Haywood Saml
1104 Vacant
1106 *White Eva
1108 *Wall Lymous
1120 *Jeffries Sylvester
1121 *Earl Joseph
1122 *Davis E F
1123 *Gregory Jethro
1125 *Birdsall Wm
1127 *Jones James

Bragg intersects

1203 *Jones Arthur
1204 *Butler W B
1205 *Williams Louis
1206 Vacant
1207 Vacant
1229 *Scott James

Upchurch intersects

201 WEST DAVIE PHONE 81

TP	Adjoining	Source
✓	✓	Hill Directory Co. Publishers

MARTIN ST 1922

Norfolk Southern R R
Norris S P
N C Crop Reporting Service
N C Home Ins Co
Northwestern Mut Life Ins Co
Penn Mutual Life Ins Co
Phillips R F
Prudential Ins Co of Am
Raleigh Brick & Fuel Co
Raleigh Ins & Realty Co
Reid & Smith
Ricks F T
Rochester Dept of Great Am Ins Co
Salter J A
Sawyer W H
Shaw A T
Shepherd S B
Standard Accident Ins Co of Detroit
Standard Paint & Lead Wks
Star Ins Co of North Am
State Highway Commission
Strong R C
Templeton & Templeton
Thompson H A Dr
Title Ins & Trust Co
Turner H G Dr
Turner L H
Union Central Life Ins Co
Union Ins Society
U S Bureau of Public Roads
U S Fidelity & Guaranty Co
U S Navy Recruiting Station
Viavi Co
Virginia Cotton Mills
Watkins, Allen & Co
Watson W L
Westchester Fire Ins Co of N Y
Whitaker J D & Co
White A Wray
White Howard
Womble Brantley
Zebulon Co

15 Parker F W Drug Co
17 Wood-Worley Furniture Co

Wilmington

105 Carolina Notion Co
106 Mills L M
107 Caveness Produce Co
108-110 Barber & Towler
109 Ray C B Harness Co
111 Pace J M Mule Co
112-114 Hobby J T
113 *Crown French Dry Cleaning Co
113½ *Oak City Club
115 *Quality Shoe Shop
116 Hobby Transfer Co
117 King W H Drug Co Inc
118 Hobby Furniture Co
119 Porter Candy Co
120-122 Wake Feed Co
121-123 Weathers-Furniture Co
Weathers-Whitaker Co
122½ Capudine Chemical Co
124 Goodwin-Smith Furniture Co
126 Whitley J P
127 Am Cafe
128 Dement G C
131 Carolina Electric Appliance Co
131½ Davis L N
Kelly W D
132-134 Myatt W A Co
Myatt W A Jr & Co
133 W U Tel Co (plant)
133 (2) Capital Tire Co
Wheless J F
133½ Hampton Algie
Jones E H Dr
135 Martin St Pharmacy

Blount

—— Baptist Grove Park
204 Mowery C W
206 Morgan A S
208 Allen Bldg
Reddish E G
210 Stronach's Grocery
214-216 City Market
Richardson's Market
222 Bagwell N B
Bagwell Ella Mrs

Blake

224 Black Roy
228 Hicks C E

Person

301 Kambis John
306 Holmes F F
307 Crabtree Susan Mrs
307½ Pool Rufus
308 Temple E D Mrs
309 Stallings E L
310 Young A D Mrs
312 Braddock C M
313 Dupree W M
314 Peddy D M
315 Bogasse Samuel
317 Honeycutt H H
318 Hopkins Richard
319 Newton Decatur
320 Matthews L R
321 Ashcroft Nellie Mrs
321½ Kimball C A
322 Russos Nick
323 Mooneyham A M
324 Ginsberg Jacob
325 Bledsoe W T
327 Wilson J J
328 Matthews L R

Bloodworth

400 Mooneyham & Whitaker
406 Smith M M
408 Ragan J P
410 *Hardy Mary
412 *Chamberlain Ida
414 *Morehead Lydia
416 Mann J H

East

502 Dughi's
504 *Royall Flora
505 *Chavis, High & Co
508 *Williams Sonnie
509 *Owl Motor Co
510 *Brooks Eula
512 *Rogers J L
513 Vacant
514 *Williams Ada

D YOU A HOME WITH RENT MONEY

TP	Adjoining	Source
-	✓	Hill Directory Co. Publishers

BLOODWORTH ST 1922

Williamson J G
124 Sowers J E
130 Ray P H

Jones

212 DuRant W W
213 Luck E W
214 Branch D M
215 Sykes E R
216 Barnes N L
220 Smith M E
221 French Jesse & Sons (storage)
222 Barnes Grocery Co The
223 Bolling R J Co
235 Hicks C G

Lane

302 Currin O C
304 Yates A C
306 Pugh Minnie Miss
307 Page C G
308 Long C S
309 Garnett C W

Oakwood av

404 Johnson E J
408 Stronach J N
411 McNeill W W
412 Hogue W E
414 Stronach Frank
421 Alford L F
425 Douglas W C

Polk

514 Richards T A Jr
515 King J E
516 Alderson T B
Riddle A M Mrs
517 Harris F E Mrs
518 Haynes L E Mrs
519 Grimes H M Mrs
523 Slaughter J H
525 Mordecai G W
530 Hartsfield W A
536 Bell F E

North Boundary

601 Thomas A B Mrs
602 Walker K D Mrs
605 Panton D H

Pace

703 Harp E H
704 Arnold W W
707 Gray J L
721 Johnson J L

Franklin

801 Duncan M C R
802 Aycock C W Mrs
803 Gattis Ella Mrs
804 Cheek J W
811 Bynum R M

Porter av

920 Johnson W B

BLOODWORTH, S—south from 326 New Bern

13 Templeton A J
15 Glenn H E
17 Warren C R

Morgan

103 Lyon W H
105 Hamilton I H
111 Penny O B
117 Barefoot T J
119 Kaplan D M
121 Lyon Samuel
124 Rand F B Mrs
127 Betts C H

Hargett

208 Mims V G
210 Bumgardner L R
213 Hogue C N
214 Bailey R L
215 Kelley J M
217 Johnson Lonnie
218 Stark Fred
221 Terry W T
222 Martin L I Mrs
224 Thornton W S
225 Morris R E
226 Booker P C
227 King T F
228 Jones O M
229 Powell G A

Martin

301 Beddingfield J W
303 Mooneyham M D
304 *Powell Nellie
305 Bowden L W
306 *Jones Mary
307 Bridges T S
308 *Robinson Joseph
309 Champion R W
310 *Jackson Lizzie
311 Belvin P C
312 *Medlin Vannie
313 Lee A L Mrs
314 *Anderson David
315 King D T
316 *Douglas Millie
317 Hinson Lizzie Miss
318 *Cotton Edward
319 Kametches Peter
320 *Walker Jack
325 Vacant
327 Matthews A W

Davie

407 *Davis Haywood
408 Denton B H
409 *Jacobs Eliza
411 *Matthews Tony
412 Moras William
416 *Hill W G
418 Jones R R
420 *Walker J W Rev
431 Harrison William

Cabarrus

501 Nowell W M
504 Hamilton R S
507 Bishop W W
Ray W H
510 Moore P T
511 Johnson W H
513 Moore W H
514 Cook L A Mrs
516 *Mabry H C Rev
517 Weadon Frank
519 Barham A A
520 *Sasser Leroy

Boylan Pearce Company
Phone 155. Private Branch Exchange
Wear

BROKEN LENSES REPLACED

BLOUNT ST 1922

634 Haywood H B Jr Dr

Pace

701 Lambert M A
702 Thurman A C
707 Glascock Harold Dr
711 Dewar Susan Mrs
715 Manning J S
717 Drake W B
724 Simpkins T M
726 London Inder Mrs
728 Davis J B
730 Byrum M H

Franklin

800 Vacant
801 Medlin J W
802 Grady G W
803 McIntree B J
804 Cox T R
805 Kilpatrick Mary Miss
815 Vacant
817 Brown N T

BLOUNT, N, EXTD—continuation of N Blount

50 Watkins R O
51 Ratcliffe T E
52 Pilot Baptist Church
53 Jones M E Mrs
54 Fowler Sherlie
55 Springs E C
56 Chappell S A Mrs
57 Gregg W C
58 Brown G D
59 Springs K S Mrs
60 Carlyle B C
61 Williams F M
62 Barbee W M
63 Carlyle R E
64 Davis W A
65 Davis J S
66 Wallace H C
67 Nipper S F Mrs
68 Morgan Henry
69 Nipper L H
70 Hillard M A Mrs
71 Vacant
72 Phillips Bettie Mrs

BLOUNT, S—south from 128 New Bern av

12 Bell T E
15 Spence G M

Morgan

101 Vacant
104 *Jones S M
108 Republic Service Co Inc
109 Jordan S A Mrs
110 Boyd W S
114 Edge Elmira Mrs
115 Peebles E D
117 Merritt R M Mrs
119 Baugh L A
120 Ussery J K
122 Sanderford Arinda Mrs
124 Booker C E

Hargett

Baptist Grove Park
200 *Chelsea Cleaning and Pressing
202 *Jackson A J
204 Montague Bldg
Montague & Bonner
Durham Life Ins Co
Gate City Life Ins Co
210 Ellis E C
Sanderford J E
212 Franklin E P Mrs
Swindell D C
214 White Blanche Mrs
218 Godwin J W
220 Mangum J W
222 Batchelor R C
224 Tunnell B E

Martin

305 Rowland & Brassfield
307 Raleigh Cash Store
308 Garage Equipment Co
312-314 Auto Repair & Welding Co
315-319 Koonce L F
316-318 Sanitary Steam Laundry Inc
321-323 Automotive Sales Co
322-324 Triangle Co The
329 So Nash Motor Co
"Nash" Motor Cars and Trucks
West J M
— — Standard Motor Co

Davie

402 *Camp Norman
406 Vacant
407 *Williams E R
408 *Lucas Ernest
*Lucas Margie
409 *Harris Bettie M
410 Vacant
411 *Evans & Copeland
412 *Jones W D
413 *Young Hattie
414 *McCloud Thomas
415 *Polk David
416 *Smith Julia
416½ Rogers Bud
417 Vacant
418 Lyon W H
421 *Cardwell Charles
422 *Holliday Charlotte
423 *Love J C
425 *Baskerville Henry
426 *Huggins J W Rev
427 *Masonic Temple
429 *Third Ward Pharmacy
U S Post Office Sub Station No 3
430 *Gordon George

Cabarrus

—— *Second Baptist Church
503 *Taylor Rena
505 *Robinson Erasmus
507 *Palmer William
508 *Gibson Meta
510 *Dwelle T H Rev
512 *Harris Samuel
511 *Bailey E C
513 *Ivey Harmon
514 *McLean Effie
515 *Hunter Jack
516 *Tucker Daniel

PHONES—STORE, 47. GREENHOUSE, 149.
Our Business is Growing
D. T. WOOD & SON FIRE INSURA

DAVIE ST 1922

145 *Chambers John

COUNTRY CLUB DRIVE—intersection Fairview rd, direction Carolina Country Club

COX AVENUE—south from 1701 Hillsboro

108 Huddleston W T
110 Johnson E R
Bryson T M
112 Watkins Ernest
113 House N R
114 Doggett I E
117 Shay W W
119 Brickman B C
120 Broughton J L
121 Simpson H G
122 *Roberts W H
124 *Washington J A
130 *Robinson Amy

Jackson

201 *Adams Hugh
205 *Coles Sabrania
207 *Jones R D
211 Savage G L
212 Aker M G
213 *Leathers Rufus
216 Jones T W
218 Bailey T B

UTLER—runs from Railroad, south through Boylan Heights, first west west of Boylan av

305 Turner W C
307 Moore W T
312 Plexico E W
315 Jennings E S
316 Wood J A
317 Parrott R M
322 Smith W D
324 Freeman R H Dr

McCullock

402 Green R W
404 Blalock L W
407 Sanderford J W
410 Farmer C D
Cole E C
411 Carter G P
Wright J B
414 Lambe C M
415 Weaver J W
417 Campbell Paul
418 Weaver F E
419 Vacant
420 Schwartz Julius
422 Oldham G A
425 Davenport Benjamin
435 Stallings G R

Cabarrus

501 Owens J E
502 Thiem LeRoy
507 Cooper A S
509 Abbott Lunsford Dr
620 Utley W W

DALE—continuation of Fillmore

—— Clemons H A

DAVIE, E—east from 333 Fayetteville

1-19 Municipal Bldg
City Auditorium
8 Fidelity Motor Supply Co Inc
10-18 H & E Motor Co Inc
Auto Repair & Renewing Co
20 So Storage Battery Co

Wilmington

100-108 Mills Tire Co
110-114 Interstate Motor Equipment Co
116 Vacant
118 Dixie Mule Co Inc The
119 Vacant
121 Hill J D
123 Morris C E
126 *Love Drug Store
128 *Independent Publishing Co
*N C Industrial Assn
*Love J H
*Raleigh Independent
*Smith H S
130 *Third Ward Electric Shoe Shop
132 *Moring & Ivey

Blount

210 Rogers W A
212 Vacant
216 Andrews E L Miss
220 *Dunston C A
224 Liles Henrietta Mrs
225 Belvin J H Mrs
226 Hood E H
227 Jones P P

Person

—— *Davie Street Presbyterian Church
*Davie Street Parochial School
310 *Capehart L B Dr
313 *Blalock Frank
314 *Paris Hubert
315 *Thompson F S
316 *Leake Mary
317 *Wortham J T
318 *Hall Sallie
320 *Young Julia
321 *Love Thomas
322 *High Cyrus
324 *High Alberta
326 *Love J H
328 *Goss William
329 Hicks W L
330 *Harris Hubert

Bloodworth

402 *Perry C H
407 *Young Arthur
408 *Powell Florence
409 *Grady Alice
411 *Gay Pauline
414 Jones J J

East

505 *Baucom Willis
506 Vacant
507 *Cotton Nannie

EAST ST 1922

Beasley E L Mrs
311 Perry R E

Oakwood av

405 Budd Margaret Mrs
407 Vacant
408 Bass J W
409 Smith J C Miss
410 Hunter J T
411 Robinson E E
412 McDowell H M Mrs
413 Swink M B Mrs
414 Barkley R L
415 Payne R A

Polk

504 Pearce A K
507 Parker L B
509 Rasberry P A
512 Utley B S
514 Porter I M
516 Hunter J G
517 Dixon C L Mrs
519 Barnes R I
520 Bryan M S Miss
521 Stevens M E Mrs
524 Doerner J C
526 Howard H R
527 Bland A K Mrs
Pegram Alice Miss
528 Bridgers A F
529 Bell S T

North Boundary

600 Kerl P F
619 Moore C H
620 Ashburn M C

EAST, S—south from 500 New Bern av

6 Terry Mary Mrs
8 Jones Alphonso
9 *Evans T S Rev
13 Rudy W J
17 Finch Minnie Miss

Morgan

112 Goetze A B
114 Ruffin C E
116 Buffaloe J S
118 Belvin N M

Hargett

—— City Cemetery
207 Garges Amanda Mrs
208 Mooneyham A H
212 O'Connell Douglass
213 Bashford A J
215 Wilkerson J L
217 Pope J A
218 Sumner W L
219 Boyd J R
220 Honeycutt M R Mrs
221 Hamilton Frank
223 Vacant
224 Kimball H A
226 Mann J H
229 *Winters Charles
230 Pool Lonnie

Martin

304 *Minter George
305 *Burgess Charles
306 Winfrey Kate Mrs
307 Vacant
310 *Woods William
312 *Riddick George
313 *Daniel John
314 *Wright Mary
315 *Hall John
316 *Rogers Anna
317 *Manley Peter
318 *Wilson Annie
320 *Nelm Frank
321 *Henderson Mary
322 *Church of God and Saints of Christ
323 *Hinton Dock
324 *Saunders Amos
327 East Side Cafe
330 *Summerville Melissa
331 Vacant
332 Hicks C E

Davie

401 *Allen William
403 *Baucom Willis
408 Vacant
411 Hegwood W J
417 *Justice C M
419 *Lightner C E

Cabarrus

508 *Phillips Council
510 *Johnson Jacob
512 *Alston Eugene
514 *Hinton Richard
520 *Outlaw D W
527 *Reid David

Lenoir

—— State School for Blind and Deaf
603 *Haywood J C
605 *Cooper Charles
607 *Lyons Thomas
609 *Williams Mary
613 *Chavis Noah
615 *Dunn Pleasant

South

701 *Lewis Robert
707 *Hodge Burton
709 *Nelson Lee
711 Vacant
712 *Malone Ivan
713 *Henry Essex
714 *Laws Bettie
715 *Ellebee William Rev
716 *Williams Penny
717 *Rogers George
719 *Fogg Mary E
721 Weatherspoon W H
722 *Alston Otis
723 *Killebrew Frank
724 *Latham W J
725 Bridgers James

Worth

801 *Moore W C
804 *Harris G W
809 *Birdsong David
811 *West Annie
815 *Partin Florence
816 *Williams Hubert

Smithfield

* * *

The D C PARKER 332 Fayetteville

HARGETT ST 1922

9 Thiem Birdsong Co
11 Mann W B & Co Inc
12 Vacant
12½ Smith L J
13 Shu-Fixery
14 Ladies' Shop
15 *Raleigh Shoe Co
*McCoy T L
15½ *Roberts Mary S
16-18 Kline & Lazarus
17 Womble A S

Wilmington

104 Senter Frederick
104½ *Harris Samuel
105 Capital Printing Co
Union Herald The
106 Hog Andrew
107 Allen & Murphrey
108 Rudy & Buffaloe
110 Hanff A M
Raleigh Printing Pressman's Union
Union Labor Hall
111-113 Koonce Furniture Co
112-114 Tucker G S & Co
115 *Orgen Printing Co
115½ *Odd Fellows' Bldg
*Plummer J O Dr
*McCauley L E Dr
116½ *Watson W J
117 *Mallette Drug Co Inc
118 Upchurch R C
119 *Royal Theatre
120 *Hamlin Drug Store
121 Raleigh Furniture Co
122 Vacant
123 *Jamestown Tailoring Co
124 Raleigh Auction Co
125 *Lightner Building
*Burgess A E
*Dunston C A Dr
*Employment Bureau
*Ivey Ethel S
*Jones Julia I
*N C Mut Life Ins Co
*Pope M T Dr
*Rogers Elvis
*Standard Life Ins Co
*Union Baptist Convention
Union Publishing Co
*Union Reformer The
*Vass R S Dr
126 Montague Bldg
Consolidated Film Exchange
Durham Life Ins Co
Federal Board Training Center
Montague & Bonner
127 *Walker C A
128 Hartsfield W A
129 *Lightner Garage
*Lightner C E & Bro
*Progressive Real Estate Co
130 Fields Grocery Co
132 Hunter C H Paper Co
134 Sanderford M V
135-137 Hose Co No 3
136-138 Allen Cut-Rate Market

Blount

—— Baptist Grove Park
201 Royster Vitruvius
205 Iden G E
209 Royster N C Miss
213 Duncan Darius
217 Riggan J D
219 Bruner Weston Rev
—— Tabernacle Baptist Church

Person

303 Denning H L
304 Kelley W D
306 Powell G T
310 Woodward N E Miss
314 Fuller J W
319 Bailey J A
320 Carraway H J
Moore J C
321 Perry L H
324 Graffius G E
330 Roberts H R
330½ Bartlett A E

Bloodworth

402 Upchurch A P
408 Hedrick A P
411 Woodall E L
412 Bynum R D
415 Spencer A H T
416 Woodall L H

East

506 Godwin J H
508 Wilder J M
512 Nowell H H
514 Lumsden R L
Moore J H
So Detective Agency
520 Harrington H G
522 Beck D C
524 Partin W E
—— City Cemetery
528 Adams T N
540 Walden J E
543 Ruffin Charles
544 Layton J W
547 Creighton C W H
548 Simpkins I W
549 Richardson W V
Richardson M V Mrs
554 Upchurch A G Mrs
556 Seawell M C Miss
558 Gray R M
—— Thompson A A Public School

Swain

602 Horton C T
604 Horton C T
605 Beavers E H Mrs
608 Beine C H
612 Jones E C
613 Bridgers C A
614 Barnes O G
615 Hicks C C
619 Moody W F
625 Mangum W E
627 Williams H E

Haywood

702 Solomon J T
703 Horton W B
704 Bridgers M J Mrs
705 McLeod N T

D YOU A HOME WITH RENT MONEY

HARGETT ST 1922

708 Caudle H L
708½ Davis G H
709 White J S
710 *Johnson P H
711 *Poe Annie
712 *Johnson P H
714 *Wimberly Elias Rev
715 *Dunn Roxie
716 *Brown B W
718 *Salter Jacob
720 Pool J P
721 Harrison A B

Camden

800 *Penny Simon
801 *Johnson R H
805 *Hinton Marcellus
809 *Hayes Nancy
813 *Hodge J W
815 *Woods Caroline
819 *Freeman Annie
820 Eureka Mattress Factory
821 *Green John
822 Pulley Fannie Mrs
823 Vacant
824 *Pittman James
825 *Sykes William
826 *Ivey John
827 *Sanders John
828 *Haywood Eugene

Freeman

901 *Hopkins Albert
901½ *Neal Edward
902 *Hinton Dempsey
904 *Atwater W M
905 *Weaver Aaron
907 *Hayes Samuel
908 *Boone A B
910 *Atwater W M
911 Vacant
922 *Braan J C
923 *Burt Joseph

Oak

* * *

State

924 *Graham Jesse
926 *Privett Ann
934 *Perry Lucinda
936 *Walker David
938 *Reavis Richard
940 Vacant
942 *Gordon William
1012 *Yancey Guy

HARGETT, W—west from 136 Fayetteville

5 Raleigh Banking & Trust Bldg
Bobbitt S L
Carolina Power & Light Co
Howle E B
Johnson C E Jr
Keel D F
Lineberger H O
Palmetto P & L Co
Yadkin River Power Co
6 Giersch's Hotel & Cafe
10 Partin A H Mrs
11 Redford M E Mrs
12 Pescud E F
13 Lester Engraving Co Inc
14 Franklin Auto Sales Co
15 Sullivan King of Shoemakers
16 Stephenson A H Mrs
17 Mass Bonding & Ins Co
Raleigh Rental & Ins Agency Inc
Realty Loan & Trust Co
19 Wake Undertaking Co

Salisbury

101 Brown H J Co
105 Lumsden Bros
109-113 Station Garage
110 Oak City Laundry
112 Gill's Garage
115-117 Mitchell Printing Co
120 Carroll J O
121 Biblical Recorder Bldg
Baptist Mission Rooms
Baptist State Convention Board of Education
Baptist State Convention Cashr
Baptist State Convention Sunday Schools
Baptist Y P U
Biblical Recorder
Biblical Recorder Publishing Co
Carolina School Supply Co
Curtiss F H
Mutual Publishing Co
N C Anti-Saloon League
N C Education
Progressive Farmer Co
Progressive Farmer The
Woman's Missionary Union
122 Duncan J B
Johnson R L
Lowry W C
Sanderford H R
127 Colonial Inn
O'Keefe D J
O'Keefe C A Mrs
128 Womble E A

McDowell

—— Nash Square
204 Park View
Heflin Flora Mrs
220 Coke K F Miss
222 Allen Frank
226 Morgan A S

Dawson

310 Underwood Sallie Mrs
311 Winston W R
313 Eatman A C
314 Womble J M
315 Holt D G
316 Carlton H O
318 McKinney L H
319 Wray J P
326 Lumsden R E
327 Porter O D
329 Denton W M
330 Moye C L
Lee N G Mrs
Crocker S R

Harrington

401 Stunkel I H Mrs

Boylan-Pearce Company Dress Trimmings
Phone 155. Private Branch Exchange
ESTBD.1858 H. MAHLER'S SONS OPTICIANS Ask MAHLER

HARGETT ST 1922

9 Thiem Birdsong Co
11 Mann W B & Co Inc
12 Vacant
12½ Smith L J
13 Shu-Fixery
14 Ladies' Shop
15 *Raleigh Shoe Co
*McCoy T L
15½ *Roberts Mary S
16-18 Kline & Lazarus
17 Womble A S

Wilmington

104 Senter Frederick
104½ *Harris Samuel
105 Capital Printing Co
Union Herald The
106 Hog Andrew
107 Allen & Murphrey
108 Rudy & Buffaloe
110 Hanff A M
Raleigh Printing Pressman's Union
Union Labor Hall
111-113 Koonce Furniture Co
112-114 Tucker G S & Co
115 *Orgen Printing Co
115½ *Odd Fellows' Bldg
*Plummer J O Dr
*McCauley L E Dr
116½ *Watson W J
117 *Mallette Drug Co Inc
118 Upchurch R C
119 *Royal Theatre
120 *Hamlin Drug Store
121 Raleigh Furniture Co
122 Vacant
123 *Jamestown Tailoring Co
124 Raleigh Auction Co
125 *Lightner Building
*Burgess A E
*Dunston C A Dr
*Employment Bureau
*Ivey Ethel S
*Jones Julia I
*N C Mut Life Ins Co
*Pope M T Dr
*Rogers Elvis
*Standard Life Ins Co
*Union Baptist Convention
Union Publishing Co
*Union Reformer The
*Vass R S Dr
126 Montague Bldg
Consolidated Film Exchange
Durham Life Ins Co
Federal Board Training Center
Montague & Bonner
127 *Walker C A
128 Hartsfield W A
129 *Lightner Garage
*Lightner C E & Bro
*Progressive Real Estate Co
130 Fields Grocery Co
132 Hunter C H Paper Co
134 Sanderford M V
135-137 Hose Co No 3
136-138 Allen Cut-Rate Market

Blount

—— Baptist Grove Park
201 Royster Vitruvius
205 Iden G E
209 Royster N C Miss
213 Duncan Darius
217 Riggan J D
219 Bruner Weston Rev
—— Tabernacle Baptist Church

Person

303 Denning H L
304 Kelley W D
306 Powell G T
310 Woodward N E Miss
314 Fuller J W
319 Bailey J A
320 Carraway H J
Moore J C
321 Perry L H
324 Graffius G E
330 Roberts H R
330½ Bartlett A E

Bloodworth

402 Upchurch A P
408 Hedrick A P
411 Woodall E L
412 Bynum R D
415 Spencer A H T
416 Woodall L H

East

506 Godwin J H
508 Wilder J M
512 Nowell H H
514 Lumsden R L
Moore J H
So Detective Agency
520 Harrington H G
522 Beck D C
524 Partin W E
—— City Cemetery
528 Adams T N
540 Walden J E
543 Ruffin Charles
544 Layton J W
547 Creighton C W H
548 Simpkins I W
549 Richardson W V
Richardson M V Mrs
554 Upchurch A G Mrs
556 Seawell M C Miss
558 Gray R M
—— Thompson A A Public School

Swain

602 Horton C T
604 Horton C T
605 Beavers E H Mrs
608 Beine C H
612 Jones E C
613 Bridgers C A
614 Barnes O G
615 Hicks C C
619 Moody W F
625 Mangum W E
627 Williams H E

Haywood

702 Solomon J T
703 Horton W B
704 Bridgers M J Mrs
705 McLeod N T

D YOU A HOME WITH RENT MONEY

310 Southard Jay
312 Fleming T H
314 King Paschal

LOUISBURG ROAD—northeast from 812 N Person

—— Dortch G H
—— Mary Elizabeth Hospital
—— Norris H E

LOVE'S ALLEY—north from 319 E Davie

308 *Haywood Lizzie
310 *Marrow Annis
316 *Day Nealie
317 *Crowder Bessie
318 *Lane Hattie
318½ *Freeman Lizzie
320 *Goss William
322 *Wall Sallie A

McCULLOCK—west from 324 S Boylan av, Boylan Heights

708 Evans J E
710 Yost L F
711 Coffey J W

McDOWELL, N—north from 200 Hillsboro

10 Malloy S D Mrs
12 Pratt A T Mrs
15 Griffin T P Rev

Edenton

103 Mitchell C E
104 Guess W G
Hough Sue Mrs
105 Brown C T
Bretsch S B Mrs
108 Moore G A
Partin T A
112 Smith E E Mrs
115 Wallace R D
Galt Thomas
117 Uzzle M P
Costner J M
Richardson E T
118 Foster Cora E Mrs
Stokes H R
Perry J C
119 Sargeant P S
Alexander T F
126 Parker C J
127 White A W
—— State School for Blind and the Deaf

Jones

202 Faison G M Miss
210 Pendergrass W M
Gillis H C
214 Matthews P M
218 Dixon M J Mrs
Black J S
224 Bailey R W Rev
228 Brookshaw G E

Lane

308 Vacant
310 Bundy J S
314 Evans J E
315 *Jeffries Dock

McDOWELL, S—south from 201 Hillsboro

—— Church of the Good Shepherd
5 Ashby C A Rev

Morgan

102 Armistead H M
103 Vacant
104 Davis H W
Stott Alice Mrs
107 Banks R G Mrs
109 Brewer W H
110 Pearce Dorothy Mrs
113 Harris Bernard
115 Briggs E E Mrs
116 Alligood J M
Jones Noma Mrs
Winston Thomas
117 Jolly H C Mrs
121 Kreth Alexander
122 Turner W H
123 Hedrick W P

Hargett

—— Nash Square
213 Sherwood C A
Carter R G
219 Bearden H B
Latta Harry
Raleigh Hotel Annex
221 Raleigh Hotel

Martin

313 Dillard Henry
Lassiter C T Mrs
314 Jones W B
314½ Holloway J H
315 Edwards M F Mrs
316 Rosenthal Isadore
316½ Eastman R H
317 Banks R M
Morgan A H
318 Thiem E J
322 Brockwell T F
323 Edwards E W
325 Austin J L
Markham W J
328 Duke M B Mrs

Davie

408 Black W S
412 Silver Joseph
414 *Avery Addis
418 Jones Bottling Works
423 *McDonald John
425 *Moore William
426 *Freeman Joseph
428-430 Carolina Auto Service Club
430 *Galmon Alice
432 *Young Robert

Cabarrus

511 *Crawford E W
513 *Hicks Joseph
515 *McCoy Richard
516 Vacant

Pho
UNEXCELLED SERVICE
115½ M
OLDHAM & WORTH

414 Winston R W
418 Hicks A C Mrs
421 Andrews A B
422 Anglin J J
426 Thompson E L Mrs
439 Mackay J J

Polk

501 Sharp J T
503 St Luke's Home
504 Rawls J H
506 Aronson B S
507 Bridgers J E
509 Gaskins M E Mrs
511 Tingen James
515 Smaw L H Mrs
516 Russell R D
518 Morgan G E
519 Bryan J W
520 Mallory Harry
Wellons W I
522 Blue M J Mrs
523 Hines P T
528 Stell T M
Gattis P D

Peace

529 Young J R
530 Montgomery S H Mrs
531 Howard H R
538 Holmes J W
546 Lynch P P

North Boundary

549 McNeill Franklin
551 Dworsky S H
553 Williamson H R
565 Denmark J W
567 Howson R C
571 Brown B F

Pace

701 Person St Pharmacy
702 Brown N T & Son
704 Watkins L N
705 Vacant
706 Mitchell Calvin
707 Jones W A
708 Baker Charity Mrs
709 Bridgers M M Mrs
711 Watkins E N
714 Burke E T
715 Williamson B T
716 Smith L C
719 Davis Annie Mrs

Franklin

810 Mahler L A
812 Womble F C
814 Peebles C R
818 Scarborough O W
820 Bledsoe N H
822 Bledsoe O H
824 Wall C J
826 Willis J F
830 Stone J E
1000 Sasser B M
1004 Martin Ernest
1104 Simms R N
1110 Norris H E
—— Clifton L N
—— Drew Nannie Mrs
—— Weaver E L

PERSON, S—south from 228 New Bern av

1 Nowell A G
3 Ruth Florence Mrs
5 Brown Annie Miss
7 Barrett R D
Weinstein Harry
9 Wilson P S
11 Betts S J Rev

Morgan

110 Woodward Emma Mrs
114 Anderson C H
118 Johnson J D

Hargett

—— Baptist Grove Park
—— Tabernacle Baptist Church
209 Brooks J H
213 Pakula Lipman
215 Porter F G
219 Vacant
225 Mitchell Serraphna Mrs
227 Vaughan R S

Martin

301 Deboy Nicholas
305 Eubank J W
308 Poole G C
309 Green J W
310 Hood L W
311 Powell G H
312 Chamblee J C
316 Stone C G
317 Jones O V
318 Richardson E G
321 Adams L F
Adams Minnie Mrs
322 Russos Gus
323 Perry M M
324 Moody B S
327 Smith J C

Davie

407 *Fairley L E Rev
408 Hendon L R
409 *Mebane J H
410 Collins R W
415 Carter F J
416 Upchurch H F
417 Griffin W O
418 Gill Nancy Miss
419 Vacant
420 Vacant
422 Moore N H
425 Straughan J F
428 McDonald A A
429 Towler Robert
430 *Young Luther
431 *Holland J H
433 Hood L W

Cabarrus

507 *Haywood W M
509 *Watts Rosanna E
510 Hill E W
513 *Alston James
514 Wilkins C P
517 *Fuller Jennie A
521 *Reaves J H
525 Wilson R F
527-529 Burnett B F

Boylan Realty Company
Phone 155. Private Branch Exchange.
Laces and Embroideries

BROKEN LENSES REPLACED

Wake County,NC 549
Laura M Riddick, Register Of Deeds

Presented & Recorded 09/20/2001 12:21:27
State Of NC Real Estate Excise Tax : $83
Book : 009081 Page : 00986 - 00988

Excise Tax $ 83.00

Recording Time, Book and Page

Tax Lot No. _____ Parcel Identifier No. **0051806 and 0051805**
Verified by _____ County on the ____ day of _____, 19___
by _____

Mail after recording to ~~Richard O. Gamble, Box 66~~ Grantee, Box 27701 Raleigh, NC **~~NO TITLE EXAMINATION & NO TAX ADVICE~~**
This instrument was prepared by Richard O. Gamble, Atty.

Brief Description for the index | **313 E. Martin St and 315 E. Martin St**

NORTH CAROLINA GENERAL WARRANTY DEED

THIS DEED made this 20th day of September, 2001, by and between

GRANTOR	GRANTEE
ROY L. WATSON, widower	**HOWARD F. HADLEY and wife, DIANNE W. HADLEY**
P. O. Box 27701 **Raleigh, NC 27611-7701**	**210 Groveland Ave.** **Raleigh, NC 27605**

Enter in appropriate block for each party: name, address, and, if appropriate, character of entity, e.g., corporation or partnership.

The designation Grantor and Grantee as used herein shall include said parties, their heirs, successors, and assigns, and shall include singular, plural, masculine, feminine or neuter as required by context.

WITNESSETH, that the Grantor, for a valuable consideration paid by the Grantee, the receipt of which is hereby acknowledged, has and by these presents does grant, bargain, sell and convey unto the Grantee in fee simple, all that certain lot or parcel of land situated in the City of **Raleigh, Raleigh Township, Wake County, North Carolina and more particularly described as follows:**

TRACT 1: 313 E. Martin Street
Begins at a point on the Northern line of East Martin Street, Mrs. S. G. Blakes Southwest corner, runs thence with said Blakes line and at right angles with said East Martin St., North one hundred and five feet to said Blakes Northeast corner thence West seven feet and three inches to L. W. Adams Southern corner; thence North with said Adams line thirty five feet to another Lot or tract of land of said Blake; thence East with this line of said Blake fifty four feet to Samuel Bagasse, line which form the Eastern line of the Cox home conveyed; thence South one hundred and forty feet to said East Martin Street; thence West with said street forty six feet and nine inches to the joining of the beginning. Also one half interest in a cetum well upon the Western line of the lot herein conveyed. Also being the same property conveyed in Book 154, Page 64, Wake County Registry.

TRACT 2: 315 E. Martin Street
BEING on the North side of Martin Street and bounded on the East by the land of Henderson Rerves dec'd on the south by said Martin Street on the West by the land of Eldudge Johnson dec'd and on the North by the lot formerly belonging to Wesley Whitaker fronting on Martin Street Thirty five (35) feet and running back Two Hundred and ten (210) feet containing one sixth of an acre more or less and being part of Lot No. 108 in the Place of said City. Also being the same property conveyed in Book 139, Page 302, Wake County Registry.

N.C. Bar Assoc. Form No. 3 © 1976, Revised © 1977

The property hereinabove described was acquired by Grantor by instrument recorded in Book , Page .

A map showing the above described property is recorded in Book , Page

TO HAVE AND TO HOLD the aforesaid lot or parcel of land and all privileges and appurtenances thereto belonging to the Grantee in fee simple.

And the Grantor covenants with the Grantee, that Grantor is seized of the premises in fee simple, has the right to convey the same in fee simple, that title is marketable and free and clear of all encumbrances, and that Grantor will warrant and defend the title against the lawful claims of all persons whomsoever except for the exceptions hereinafter stated.

Title to the property hereinabove described is subject to the following exceptions:

Subject to easements, restrictions and rights of way of record, if any.

Subject to 2001 ad valorem property taxes and subsequent years.

IN WITNESS WHEREOF, the Grantor has hereunto set his hand and seal, or if corporate, has caused this instrument to be signed in its corporate name by its duly authorized officers and its seal to be hereunto affixed by authority of its Board of Directors, the day and year first above written.

_____
(Corporate Name)

By: _____

President

ATTEST:

_____

Secretary (Corporate Seal)

USE BLACK INK ONLY

Roy L. Watson (SEAL)

_____ (SEAL)

_____ (SEAL)

_____ (SEAL)

SEAL-STAMP

ELLA M. M. BRAYER NOTARY PUBLIC WAKE COUNTY, N.C.

USE BLACK INK ONLY

NORTH CAROLINA, WAKE County.
I, the undersigned, a Notary Public of the County and State aforesaid, certify that Roy L. Watson, Grantor, personally appeared before me this day and acknowledged the execution of the foregoing instrument. Witness my hand and official stamp or seal, this 20th day of September, 2001.

My commission expires: 7-27-03

Ella M. M. Brayer Notary Public

SEAL-STAMP

USE BLACK INK ONLY

NORTH CAROLINA, Wake County.
I, the undersigned, a Notary Public of the County and State aforesaid, certify that personally came before me this day and acknowledged that he/she is Secretary of , a North Carolina corporation, and that by authority duly given and as the act of the corporation, the foregoing instrument was signed in its name by its President, sealed with its corporate seal and attested by him/her as its Secretary. Witness my hand and official stamp or seal, this __ day of ___, ____.

My commission expires: _____ Notary Public

The foregoing Certificate(s) of _____

_____

is/are certified to be correct. This instrument and this certificate are duly registered at the date and time and in the Book and Page shown on the first page hereof.

_____ REGISTER OF DEEDS FOR _____ COUNTY

By _____ Deputy/Assistant-Register of Deeds.

N.C. Bar Assoc. Form No. 3 © 1976, Revised © 1977

Laura M Riddick
Register of Deeds
Wake County, NC

Book : 09081 Page : 00988 - 00989

Yellow probate sheet is a vital part of your recorded document.
Please retain with original document and submit for rerecording.

Wake County Register of Deeds
Laura M. Riddick
Register of Deeds

North Carolina - Wake County

The foregoing certificate___ of _____

Della M. McBrayer

_____

_____ Notary(ies) Public is (are) certified to be correct. This instrument and this certificate are duly registered at the date and time and in the book and page shown on the first page hereof.

Laura M. Riddick, Register of Deeds

By: _____
Assistant/~~Deputy~~ Register of Deeds

This Customer Group
_____ # of Time Stamps Needed

This Document
3 New Time Stamp
2 # of Pages

APPENDIX E: INTERVIEWS

USER QUESTIONNAIRE
(Page 1 of 2)

Site: 313 E. Martin Street, Raleigh NC Proposal # R4616.00P

In order to qualify for one of the Landowner Liability Protections offered by the Small Business Liability Relief and Brownfields Revitalization Act of 2001 (the Brownfields Amendments), **the User of the Phase I Environmental Site Assessment (PESA)** must conduct the following inquiries and provide the information to the environmental professional. Failure to provide this information could result in a determination that the PESA is not complete. Use this form and/or additional sheets as necessary to provide the requested information.

1. Did a search of recorded land title records or judicial records identify any environmental liens against the property that are filed or recorded under federal, tribal, state, or local law?

   Yes _____ No _____ Comment _____

2. Did a search of recorded land title records or judicial records identify any activity or land use limitations, such as engineering controls, land use restrictions or institutional controls that are in place at the site and/or have been filed or recorded in a registry under federal, tribal, state, or local law?

   Yes _____ No _____ Comment _____

3. Do you have any specialized knowledge or experience related to the property or nearby properties? For example, are you involved in the same line of business as the current or former occupants of the property or an adjoining property so that you would have specialized knowledge of the chemicals and/or processes used by current or former businesses at this site or nearby sites?

   Yes _____ No _____ Comment _____

4. Does the purchase price being paid for this property reasonably reflect the fair market value of the property? If you conclude that there is a difference, have you considered whether the lower purchase price is because contamination is known or believed to be present at the property?

   Yes _____ No _____ Comment _____

5. Are you aware of commonly known or reasonably ascertainable information about the property that would help the environmental professional to identify conditions indicative of releases or threatened releases? For example, as user,

   a. Do you know the past uses of the property?

      Yes _____ No _____ Comment _____

   b. Do you know of specific chemicals that are present or once were present at the property?

      Yes _____ No _____ Comment _____

   c. Do you know of spills or other chemical releases that have taken place at the property?

      Yes _____ No _____ Comment _____

   d. Do you know of any environmental cleanups that have taken place at the property?

      Yes _____ No _____ Comment _____

USER QUESTIONNAIRE
(Page 2 of 2)

Site: 313 E. Martin Street, Raleigh NC Proposal # R4616.00P

6. Based on your knowledge and experience related to the property are there any obvious indicators that point to the presence or likely presence of contamination at the property?

   Yes _____ No _____ Comment _____

7. Are any of the following documents available for the property and if so can they be provided to Mid-Atlantic within reasonable time and cost constraints?

   - Previous site assessment reports
   - Environmental compliance audit reports
   - Environmental permits (solid waste, hazardous waste, wastewater, NPDES, underground injection)
   - UST or AST registrations or permits
   - Underground injection system registrations
   - Material safety data sheets (MSDS)
   - Community right-to-know plans
   - Safety plans
   - Spill Prevention Control and Countermeasure Plans
   - Hydrogeologic reports on property or surrounding properties
   - Correspondence from governmental agencies regarding past or current violations of environmental laws with respect to the property or relating to environmental liens
   - Hazardous waste generator notices or reports
   - Geotechnical reports
   - Risk assessments
   - Recorded legal or physical restrictions or limitations on the use of or access to the property

   Yes _____ No _____ Comment _____

8. Do you know of any a) pending, threatened or past litigation relevant to hazardous substances or petroleum products in, on or from the property; b) pending, threatened or past administrative proceedings relevant to hazardous substances or petroleum products in, on or from the property; and c) notices from any governmental entity regarding any possible violation of environmental laws or possible liability relating to hazardous substances or petroleum products?

   Yes _____ No _____ Comment _____

Additional Comments: _____

_____

_____

Name and Title: _____ Date: _____

Company Name: _____

MID-ATLANTIC ASSOCIATES, INC. – ENGINEERING AND ENVIRONMENTAL SOLUTIONS
409 ROGERS VIEW COURT • RALEIGH, NC, 27615 • (919) 250-9918 (Office) • 919-250-9950 (Fax)

APPENDIX F: QUALIFICATIONS

Mid Atlantic

MADELINE HOOK

STAFF SCIENTIST

Ms. Hook has been involved in the environmental field for approximately 2 years. Madeline is a graduate from North Carolina State University where she earned a Bachelor's degree in Environmental Sciences while also obtaining a minor in Business Administration.

Ms. Hook has experience with environmental assessment projects, both Phase I and follow-up contamination assessments (Phase II). She has completed Phase I projects at sites that have included dry cleaners, former manufacturing facilities, office buildings, vehicle maintenance facilities, and properties located in central business districts. Ms. Hook frequently conducts the field reconnaissance and sample collection required of the Phase I and Phase II projects. Ms. Hook also assists with producing figures for projects using the ESRI ArcGIS software.

EDUCATION

Bachelor's degree,
Environmental Sciences,
North Carolina State University,
2019

Graduate Certificate,
Geographic Information Systems (GIS),
North Carolina State University,
2022

TRAINING

OSHA 40-hour HAZWOPER

YEARS IN PROFESSION

2

OFFICE LOCATION

Raleigh, NC

Mid Atlantic
Engineering & Environmental Solutions

Raymond S. Marchant, III, P.G.

Principal Geologist

EDUCATION

Duke University, B.S. Geology 1985

REGISTRATION

Licensed Geologist (since 1994): North Carolina License No. 1336

MEMBERSHIPS

Association of Engineering Geologists
Groundwater Professionals of North Carolina

YEARS IN PROFESSION—33

CAREER SUMMARY

Mr. Raymond S. Marchant, III serves as a Principal Geologist for assessment and remediation of contaminant releases. Mr. Marchant has conducted and overseen hundreds Phase I and Phase II environmental site assessments since the inception of his 33-year career. He has conducted these assessments for undeveloped, commercial and industrial properties. While his specialty has been petroleum releases, he has also assessed contaminant releases associated with metals, acids, PCBs, and solvents. He has assessed/delineated contaminants in soil, groundwater and surface water. Mr. Marchant's broad environmental experience provides an excellent base for discerning potential environmental liabilities to a property. Mr. Marchant is experienced with the public notification requirements associated with contaminant releases and remediation, particularly with UST sites.

Mr. Marchant is Mid-Atlantic's account manager for assessment and cleanup tasks for one of the largest petroleum retailers in the U.S., as well as for NCDOT and two local municipalities. Mr. Marchant specializes in the installation and operation of remedial systems for both petroleum-impacted sites and sites affected by chlorinated solvents. He manages projects from proposal stage, through field activities, to the completion of final reports. His management experience has included scheduling and sequencing work elements for remedial projects associated with petroleum and solvent contamination. Mr. Marchant has developed plans, specifications and bid documents for the installation of aboveground tanks and of remediation system equipment.

APPENDIX G: MISCELLANEOUS INFORMATION

February 21, 2013

Mr. Greg Pollard
Real Estate Services Manager
Budget & Management Services Department
City of Raleigh
One Exchange Plaza Building
219 Fayetteville Street, Suite 1000
Raleigh, North Carolina 27601

Reference: **Phase II Environmental Site Assessment**
Salvation Army Property, 215 – 217 S. Person Street
Raleigh, Wake County, North Carolina
W&R Project No. 02120424.00

Mr. Pollard:

Withers & Ravenel (W&R) has completed the authorized Phase II Environmental Site Assessment (ESA) at the above referenced property. This report summarizes the initial Phase II ESA data obtained during the November 2012 investigation as well as the second phase of work completed in February 2013. Please do not hesitate to contact us with questions or comments regarding this report.

Sincerely,

WITHERS & RAVENEL, INC.

Matthew James, P.G.
Project Geologist

Chan Bryant, P.E.
Senior Engineer

TABLE OF CONTENTS

1.0 Background 1
2.0 Phase II ESA 1
2.1 November 2012 Investigation 1
2.2 February 2013 Investigation 3
2.3 Soil Vapor Assessment 4
3.0 Conclusions & Recommendations 5

Tables

Table 1 – Soil Analytical Results
Table 2 – Groundwater Elevations
Table 3 – Groundwater Analytical Results

Figures

Figure 1 – General Location Map
Figure 2 – Site Map
Figure 3 – Potentiometric Map (November 2012)
Figure 4– Potentiometric Map (February 2013)
Figure 5 – Groundwater Results Map

Appendix

Boring Logs
Laboratory Analytical Report

1.0 Background

Withers & Ravenel, Inc (W&R) completed a Phase I Environmental Site Assessment (ESA) on behalf of the City of Raleigh, for the property located at 215-219 South Person Street in Raleigh, NC during November 2012. At the time of our report the Subject Property was occupied by The Salvation Army of Wake County. The Phase I ESA dated November 6, 2012 identified the following Recognized Environmental Conditions (RECs):

- The potential encroachment of dissolved phase and/or vapor phase contaminants from the operations on the adjacent property at 225 and/or 227 South Person Street, currently occupied by Killo Pest Control Company and formerly occupied by an automobile service station with suspected retail petroleum sales.
- The potential encroachment of dissolved phase and/or vapor phase contaminants from a historical petroleum and chlorinated solvent release from the adjacent Moore Square Museum Magnet School Property.
- The potential encroachment of dissolved phase and/or vapor phase contaminants from a release of chlorinated solvent compounds from the historical dry cleaners located at 228 East Martin Street.
- The former used car dealership on the portion of the property abutting Martin Street.

The Raleigh West Quadrangle, Wake County, North Carolina - 7.5 Minute Series Map is included as **Figure 1** and shows the location of the site.

2.0 Phase II ESA

The investigation activities were completed in two phases with an initial phase of investigation completed in November 2012 and a second phase of investigation completed in February 2013. The purpose of the investigation was to complete assessment of the soil and shallow groundwater to focus on potential impacts to the property from the above referenced offsite sources of contamination. The following paragraphs describe the findings of each phase of work completed at the Subject Property.

2.1 November 2012 Investigation

The November 2012 investigation involved the installation of soil borings and shallow temporary groundwater monitoring wells and soil vapor probes. The following paragraphs describe the first phase of investigation completed for the Subject Property.

Soil Boring Advancement:

Prior to initiating of the first phase of the Phase II ESA, W&R contracted Bateman Civil Survey to mark underground utilities on the Subject Property. Additionally, NC811 was also contacted to mark underground utilities along the right-of-ways along East Martin Street and South Person Street. W&R, along with the subcontract drilling company mobilized to the Subject Property on November 29, 2012 to initiate Phase II ESA activities. The driller utilized a direct push probe to advance seven soil borings (SB-1 through SB-7) on the Subject Property on November 29, 2012. A continuous sleeve Macrocore™ sampler was employed to collect a representative cross-section of geologic material. A W&R geologist logged the conditions encountered in each of the borings. Observations during drilling activities indicated soils ranging from clayey sands to sandy clays with some micaceous silt were

encountered. Coarse-grained, partially weathered rock was also observed in all the soil borings at or near the termination depths which ranged from 32 to 33 feet below land surface. Borings logs of each soil boring are included in the **Appendix**. A site map illustrating the location of the Phase II ESA soil borings, temporary monitoring well and soil vapor points is included as **Figure 2**.

Soil Boring Screening and Sample Collection:

Soil samples were segregated into two or foot intervals and placed into clean zip-lock baggies and screened for volatile organic compounds (VOCs) with a TVA-1000B® Photoionization Detector / Flame Ionization Detector (PID/FID). Field FID readings are included for each boring on the attached boring logs. W&R communicated with the City of Raleigh prior to the work and agreed that only soil samples would be submitted for analyses when a field observation or FID/PID reading suggested that contamination was likely to be present. Using this standard of care, one soil sample from SB-5 from the 26 to 28 foot interval was selected for laboratory analysis during the November 29, 2012 assessment.

The collected soil sample was immediately transferred to laboratory supplied containers; placed in a cooler containing ice; and transported under proper chain-of-custody to the Environmental Science Corporation in Mt. Juliet, TN. The soil sample was submitted for analyses of volatile organic compounds (VOCs) by EPA Method 8260B, Total Petroleum Hydrocarbons – Gasoline Range by EPA Method 8015D, and Total Petroleum Hydrocarbons – Diesel Range by EPA Method 3546 (TPH GRO/DRO).

Soil Analytical Results:

Laboratory analysis revealed that no analytes were detected above the laboratory detection limit for any of the submitted soil samples. Soil analytical results are tabulated in attached **Table 1** and the laboratory analytical report is included in the **Appendix**.

Groundwater Investigation:

Soil borings SB-1, SB-2, and SB-3 were used to construct temporary monitoring wells (see **Figure 2**). The temporary wells were installed with 1-inch diameter PVC well screen between 22 and 32 feet below ground surface (BGS). Saturated soil conditions expected to be representative of groundwater were encountered at a depth of 28 feet BGS. The interstitial space between the 10-slot well screen and the boring wall was filled with clean sand. Hydrated bentonite seal was placed on top of the sand. Details of well construction may be viewed in the boring logs included in the **Appendix**. W&R personnel returned to the Subject Property on November 30, 2012 to collect static groundwater levels, develop, and collect groundwater samples from TW-1 through TW-3. Groundwater elevations are included in **Table 2** and a potentiometric map illustrating groundwater elevations and flow direction from the November 2012 sampling event are included as **Figure 3.** Groundwater was identified at depths ranging from 29 to 31 feet BGS.

Groundwater Sampling:

Groundwater samples from TW-1 though TW-3 was placed in laboratory supplied containers; and transported in a cooler containing ice under proper chain-of-custody to Environmental Science Corporation in Mt. Juliet, TN. Groundwater samples from TW-1 and TW-2 were laboratory analyzed for VOCs by EPA Method 6200B, 8 RCRA metals by EPA Method 6010B, and mercury by EPA Method 7470A. Due to the low well yield observed in well TW-2, the sample from this well was only submitted for analyses of VOCs by EPA Method 8260B.

Groundwater Analytical Results:

Groundwater analytical results from the November 2012 groundwater investigation revealed that the following analytes were detected above the 15A North Carolina Administrative Code (NCAC) Subchapter 2L Groundwater Quality Standard in temporary monitoring wells TW-2 and TW-3:

TW-2: Tetrachloroethene and

TW-3: MTBE and Tetrachloroethene.

Additionally, the following analytes were detected above the laboratory reporting limit but below the NC 2L Standard:

TW-1: Barium;

TW-2: MTBE; and

TW-3: Barium and Di-isopropyl ether;

Illustrated groundwater analytical results are included in **Figure 5** and **Table 3** summarizes the analytical results. The laboratory analytical report is included in the **Appendix**.

2.2 February 2013 Investigation

Upon receipt of the November 2012 laboratory data which indicated that concentrations of tetrachloroethene and MTBE were present in groundwater at concentrations exceeding the 15A NCAC Subchapter 2L Groundwater Quality Standards, W&R discussed the need for additional assessment of groundwater conditions with the City relative to the placement of additional monitoring wells abutting the properties to the north and south of the monitoring wells TW-1,TW-2 and TW-3 installed during the first round of investigation. The purpose of the additional assessment was to determine whether contaminant concentrations in groundwater contained similar or potentially higher concentrations of tetrachloroethene and MTBE.

The following paragraphs describe the results of the February 2013 investigation activities.

Soil Boring Advancement:

W&R mobilized to the property with a drilling contractor on February 11, 2013 to continue Phase II ESA activities. The drilling contractor used a direct push rig to advance three additional soil borings (TW-4 through TW-6) on the property. A continuous sleeve Macrocore™ sampler was employed to collect a representative cross-section of geologic material and a W&R geologist logged the conditions encountered in each of the borings. Boring logs prepared during drilling activities are included in the **Appendix**.

Although no obvious indications of contamination were observed during the drilling, one soil sample from the 8 to 12 foot interval was selected for laboratory analysis from all three of the soil borings completed on February 11, 2013. The soil samples collected during the February 11, 2013 assessment were laboratory analyzed for VOCs by EPA Method 8260B.

Soil Analytical Results:

Laboratory analysis revealed that no analytes were detected above the laboratory detection limit for any of the submitted soil samples. Soil analytical results are tabulated in attached **Table 1** and the laboratory analytical report is included in the **Appendix**.

Groundwater Investigation:

Each boring was used to construct a temporary groundwater monitoring well. The three additional temporary monitoring wells (TW-4 through TW-6) were installed along the northwestern, northern, and southwestern property boundaries to attempt to further delineate the groundwater plume discovered in the November 2012 investigation (see **Figure 2**). The temporary monitoring wells were screened between 17 and 40 feet below ground surface (BGS). The interstitial space between the 10-slot well screen and the boring wall was filled with clean sand. A minimum two-foot thick hydrated bentonite seal was brought up from the top of sand. Details of well construction may be viewed in the boring logs included in the **Appendix**. Following installation of TW-4 through TW-6, the temporary monitoring wells were gauged (to determine static groundwater levels), developed, and sampled on February 11, 2013. Groundwater elevations are included in **Table 2** and a potentiometric map illustrating groundwater elevations and flow direction from the February 2013 sampling event are included as **Figure 4.**

Groundwater Sampling:

Following development of TW-4 though TW-6, groundwater samples were placed in laboratory supplied containers; placed in a cooler containing ice; and transported under proper chain-of-custody to Environmental Science Corporation in Mt. Juliet, TN. Groundwater samples from TW-4 through TW-6 were laboratory analyzed for VOCs by EPA Method 6200B.

Groundwater Analytical Results:

Groundwater analytical results from the February 2013 groundwater investigation identified the following analytes in concentrations above their respective 15A NCAC Subchapter 2L groundwater quality standard:

TW-6: Benzene, MTBE and Tetrachloroethene.

Additionally, the following analytes were detected above the laboratory reporting limit but below the respective 15A NCAC Subchapter 2L groundwater quality standard:

TW-5: MTBE and

TW-6: Di-Isopropyl Ether

No analytes were detected above the laboratory reporting limit from the sample collected from TW-4. The groundwater analytical results are shown on the attached **Figure 4.** Likewise, **Table 3** summarizes the analytical results for each temporary well. The laboratory analytical report is included in the **Appendix**.

2.3 Soil Vapor Assessment

Soil borings SB-4 and SB-5, installed during the November 2012 investigation, were converted to soil vapor monitoring points following completion of the soil borings (**Figure 2**). The soil vapor points were constructed with a 3-inch long section of 1-inch diameter 10-slot PVC screen connected to 0.25-inch diameter polyethylene tubing. The Phase II ESA work plan suggested that soil vapor sampling would only occur should groundwater analytical results indicate the potential presence of a soil vapor plume on the Subject Property. W&R compared the groundwater concentrations to the Inactive Hazardous Site Branch (IHSB)

Vapor Intrusion Screening Table for acceptable groundwater concentrations. The Vapor Intrusion Screening Table indicated that the groundwater concentrations observed on the Subject Property are well below the concentrations deemed to be a risk to generate soil vapor that would be a threat to indoor air. Therefore, W&R did not collect soil vapor samples for laboratory analysis from SV-1 and SV-2.

3.0 Conclusions & Recommendations

The results of the Phase II ESA activities completed at the above referenced site are summarized as follows:

- Tetrachloroethene was identified in groundwater samples collected from temporary monitoring wells TW-2, TW-3, and TW-6 with concentrations that exceed the 15A NCAC Subchapter 2L Groundwater Quality Standard;
- MTBE was identified in groundwater samples collected from temporary monitoring wells TW-3 and TW-6 with concentrations that exceed the 15A NCAC Subchapter 2L Groundwater Quality Standard;
- Field observations and PID/FID screening did not detect obvious sources of shallow soil contamination that would be considered a source area on the property;
- Laboratory analytical results did not detect any contaminants of concern in the soil samples collected from the site.

Tetrachloroethene

Tetrachloroethene is a chlorinated solvent used in the dry cleaning of clothes and as a degreaser of metal parts in the automotive and metalworking industries. W&R identified no historical use of the subject property that would be likely attributed to the presence of this compound in groundwater.

W&R is aware of a historical dry cleaning operation located southwest of the Subject Property at 228 East Martin Street a historical service station on the Killo-Pest Control property, and a former Testing Laboratory of the NC Highway & Public Works Commission on the property currently developed as Marbles Museum. Groundwater flow was determined to be from northwest toward the southeast which is cross-gradient from the historical dry cleaning and service station operations but down-gradient of the former Testing Laboratory of the NC Highway & Public Works Commission. W&R believes the current groundwater data indicates that an offsite source is responsible for the rather low concentrations of tetrachloroethene observed on the Subject Property.

W&R compared the concentration of tetrachloroethene in groundwater to the IHSB's Residential Vapor Intrusion Screening Table which lists the minimum theoretical concentration in groundwater that would produce a soil vapor concentration that would potentially enter the indoor air of a building and create an inhalation hazard for the occupants of the building. The maximum concentration of tetrachloroethene identified in groundwater on the site is 3.6 ug/l. The groundwater concentration appearing in the IHSB residential use table is 12 ug/l. Based on this finding, it appears that the current concentrations of tetrachloroethene in groundwater have a low potential of creating a soil vapor plume that would pose a potential indoor air hazard for the occupants of the current building on the property.

MTBE

MTBE was primarily used as a gasoline additive to prevent engine knocking starting in 1979. North Carolina limited MTBE's use in gasoline to no more than 0.5% on January 1, 2008. Review of City Directories, included in the November 6, 2012 Phase I ESA, indicates that the historical used car dealership, Kelly's Auto and Truck Sales which operated on a portion of the Subject Property, was no longer in operation by 1979 and therefore does not appear to be the source for the MTBE contamination observed on the Subject Property. Historical gas stations were located on the Moore Square Museums Middle School property during the timeframe of MTBE use in gasoline. However, groundwater flow indicates that the historical gasoline stations are cross-gradient to the temporary monitoring wells on the Subject Property. W&R believes that current groundwater data also indicates that an offsite source area is responsible for the elevated levels of MTBE observed on the Subject Property.

Recommendations

Based on our findings, the identified contamination appears to be typical of a dilute groundwater contaminant plume from a probable offsite source. The practical limitation on reuse of the property would include no use of groundwater (irrigation or supply wells) for any purpose and that future use of the property consider the potential for soil vapor intrusion into buildings and other related structures placed on the property from the groundwater contaminants identified on site.

W&R recommends that the City consider informing the Raleigh Regional Office of the NC Division of Waste Management of the findings of this investigation prior to purchasing the property. Please do not hesitate to contact us at (919) 469-3340 should you have any questions or comments regarding this investigation.

Sincerely,

WITHERS & RAVENEL, INC.

Matthew James, P.G.
Project Geologist

C. Chan Bryant, P.E.
Senior Project Engineer

FIGURES

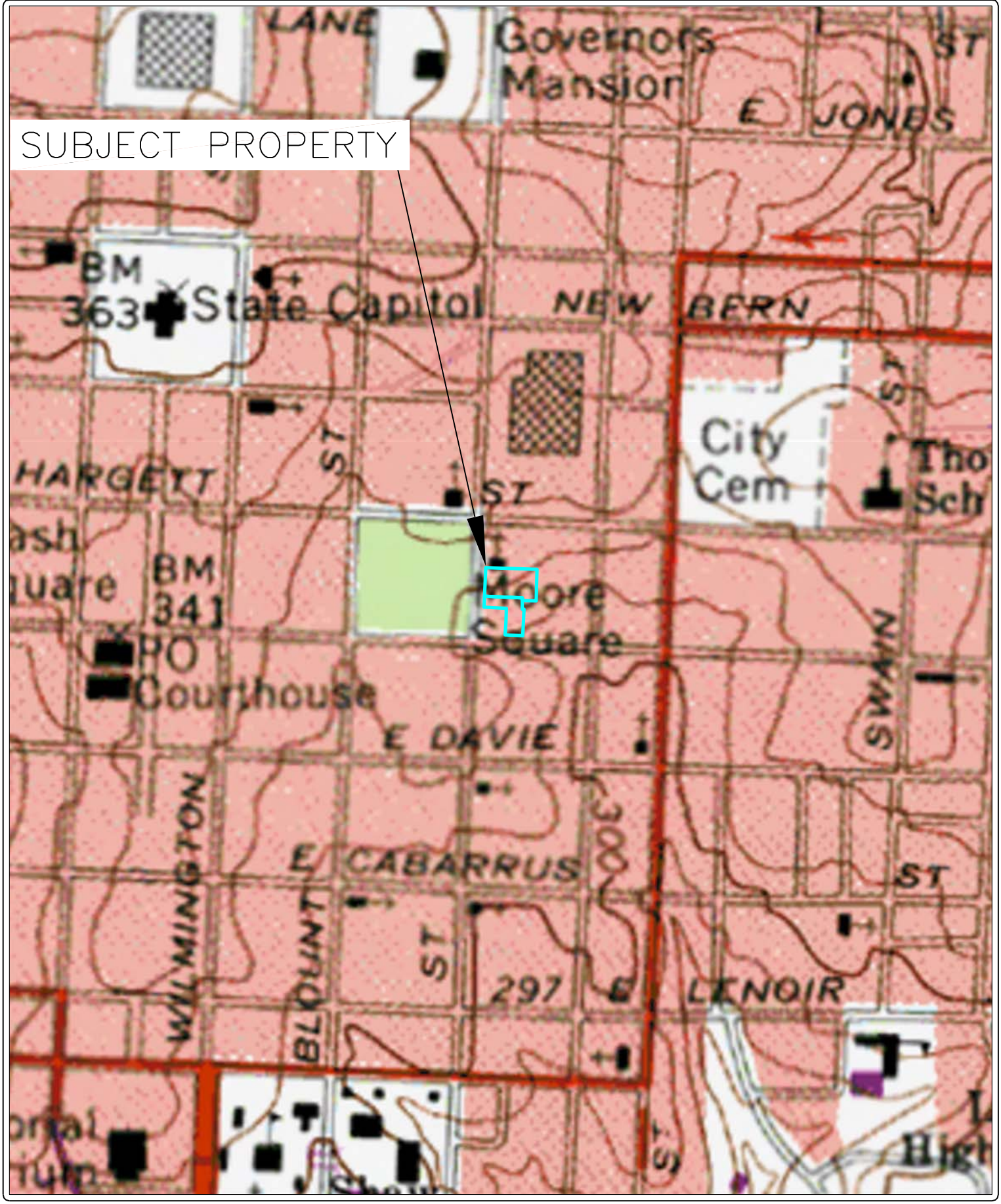

WITHERS & RAVENEL
ENGINEERS I PLANNERS I SURVEYORS
111 MacKenan Drive Cary, North Carolina 27511 tel: 919-469-3340 www.withersravenel.com License No. C-0832

GENERAL LOCATION MAP
SALVATION ARMY PROPERTY - PHASE II ESA
217 SOUTH PERSON STREET
RALEIGH, WAKE CO., NC
USGS RALEIGH WEST, NC
7.5 min. Quadrangle

DRAWN BY:	SCALE:	FIGURE NO.
MJ	1"=500'	1
APPROVED BY:	DATE:	JOB NO:
CB	10/22/12	02120424.0

K:\12\12-0420\120424-SALVATION ARMY PROP PH I ESA\CAD\SALVATION ARMY PROP PHASE II - BASEMAP.DWG 12/27/2012 10:03 AM JAMES, MATT

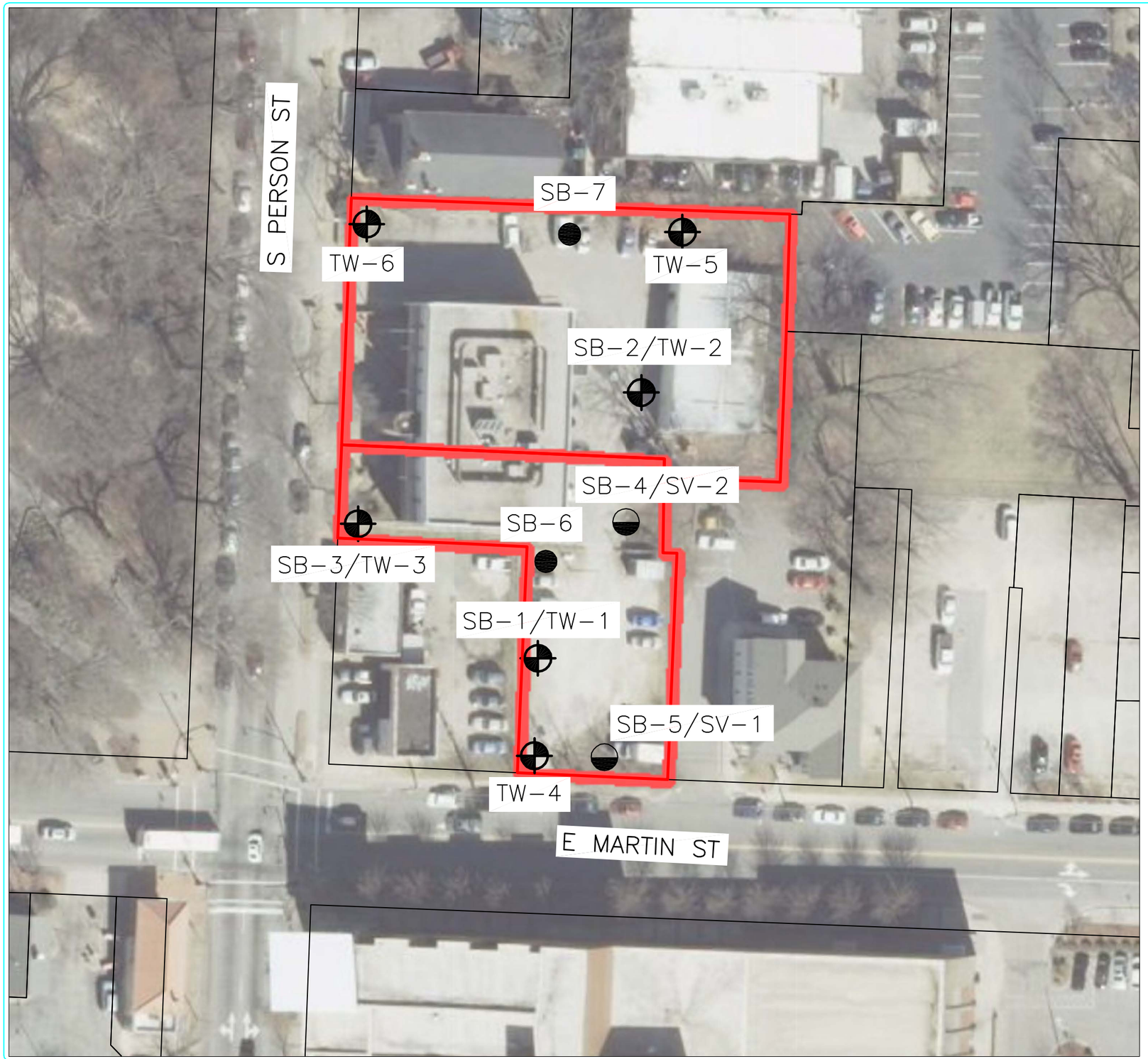

LEGEND

SB ●	SOIL BORING
TW ⊕	TEMPORARY MONITORING WELL
SV ◒	SOIL VAPOR POINT
▬	SUBJECT PROPERTY BOUNDARY (PER WAKE COUNTY GIS)
—	PROPERTY BOUNDARY (PER WAKE COUNTY GIS)

NOTE: 2010 AERIAL PER WAKE COUNTY GIS

GRAPHIC SCALE

50 0 25 50 100

1 inch = 50 ft.

WITHERS & RAVENEL
ENGINEERS | PLANNERS | SURVEYORS
111 MacKinnon Drive Cary, North Carolina 27511 tel: 919-469-3340 www.withersravenel.com License No. C-0832

Revisions			
No.	Description	Date	By
1	ADDED TW-4 – TW-6	2-18-13	MJ

SALVATION ARMY PROPERTY – PHASE II ESA
217 SOUTH PERSON STREET
RALEIGH, WAKE COUNTY, NORTH CAROLINA

SITE MAP

Drawn By: MJ	Scale: 1"=50'
Checked By: CB	Date: 12/21/12

Job No. 02120424.0
Sheet No. 2

K:\12\12-0420\120424-SALVATION ARMY PROP PH I ESA\CAD\SALVATION ARMY PROP PHASE II – BASEMAP.DWG 2/18/2013 11:19 AM JAMES, MATT 1:1

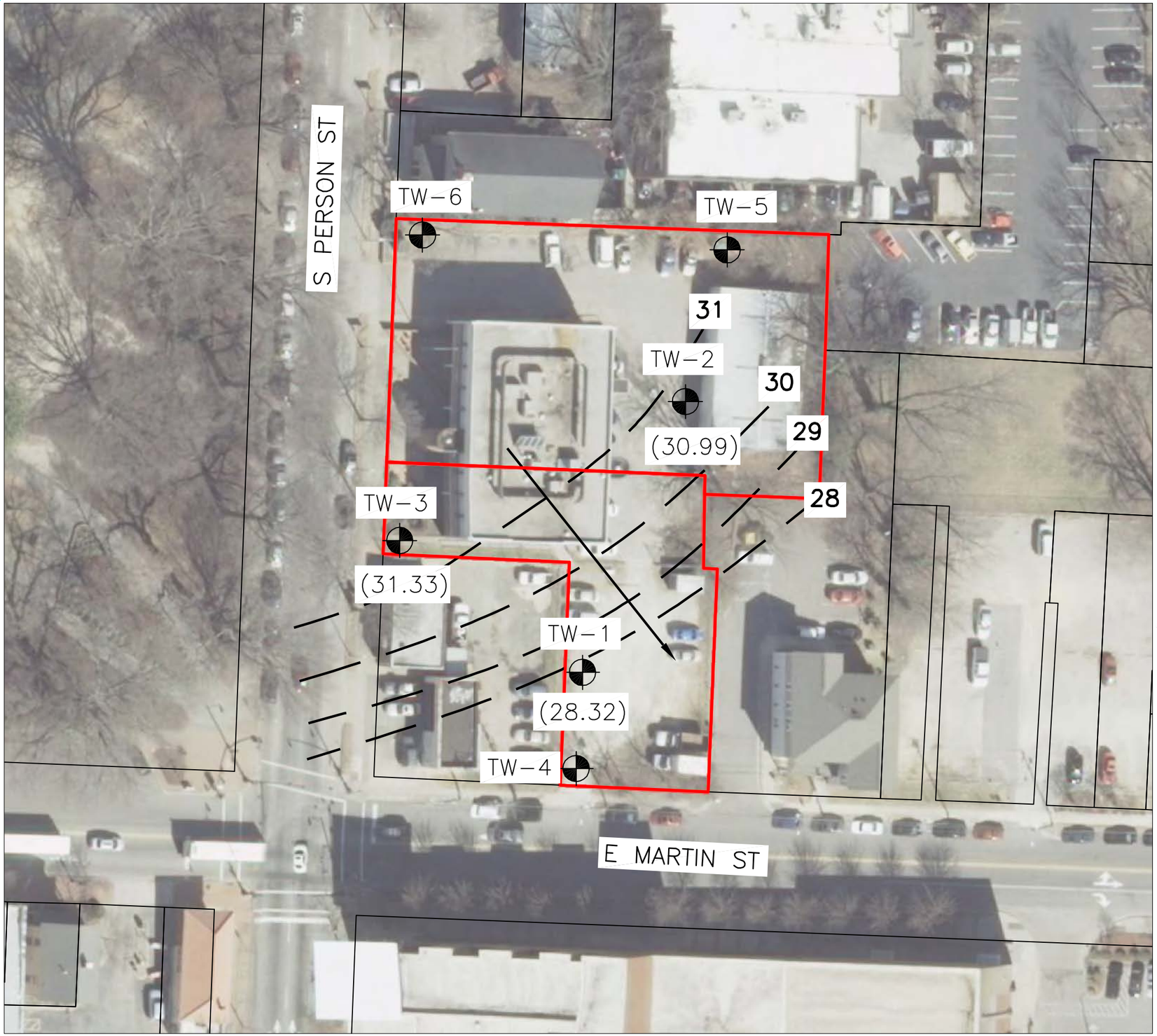

LEGEND

TW ⊕	TEMPORARY MONITORING WELL
(27.46)	GROUNDWATER ELEVATION BELOW GROUND SURFACE IN FEET
28	ESTIMATED GROUNDWATER CONTOUR ELEVATION (FT)
/ \ /	GROUNDWATER CONTOUR
———	SUBJECT PROPERTY BOUNDARY (PER WAKE COUNTY GIS)
———	PROPERTY BOUNDARY (PER WAKE COUNTY GIS)

NOTE: 2010 AERIAL PER WAKE COUNTY GIS

GRAPHIC SCALE

50 0 25 50 100

1 inch = 50 ft.

WITHERS & RAVENEL
ENGINEERS | PLANNERS | SURVEYORS
111 Macilanan Drive Cary, North Carolina 27511 tel: 919-469-3340 www.withersravenel.com License No. C-0832

Revisions			
No.	Description	Date	By
1	ADDED TW–4 – TW–6	2-18-13	MJ

SALVATION ARMY PROPERTY – PHASE II ESA
217 SOUTH PERSON STREET
RALEIGH, WAKE COUNTY, NORTH CAROLINA

POTENTIOMETRIC MAP
(NOVEMBER 2012)

Drawn By	Scale
MJ	1"=50'
Checked By	Date
CB	12/21/12

Job No. 02120424.0
Sheet No. 3

K:\12\12-0420\120424-SALVATION ARMY PROP PH I ESA\CAD\SALVATION ARMY PROP PHASE II – BASEMAP.DWG 2/18/2013 1:22 PM JAMES, MATT 1:1

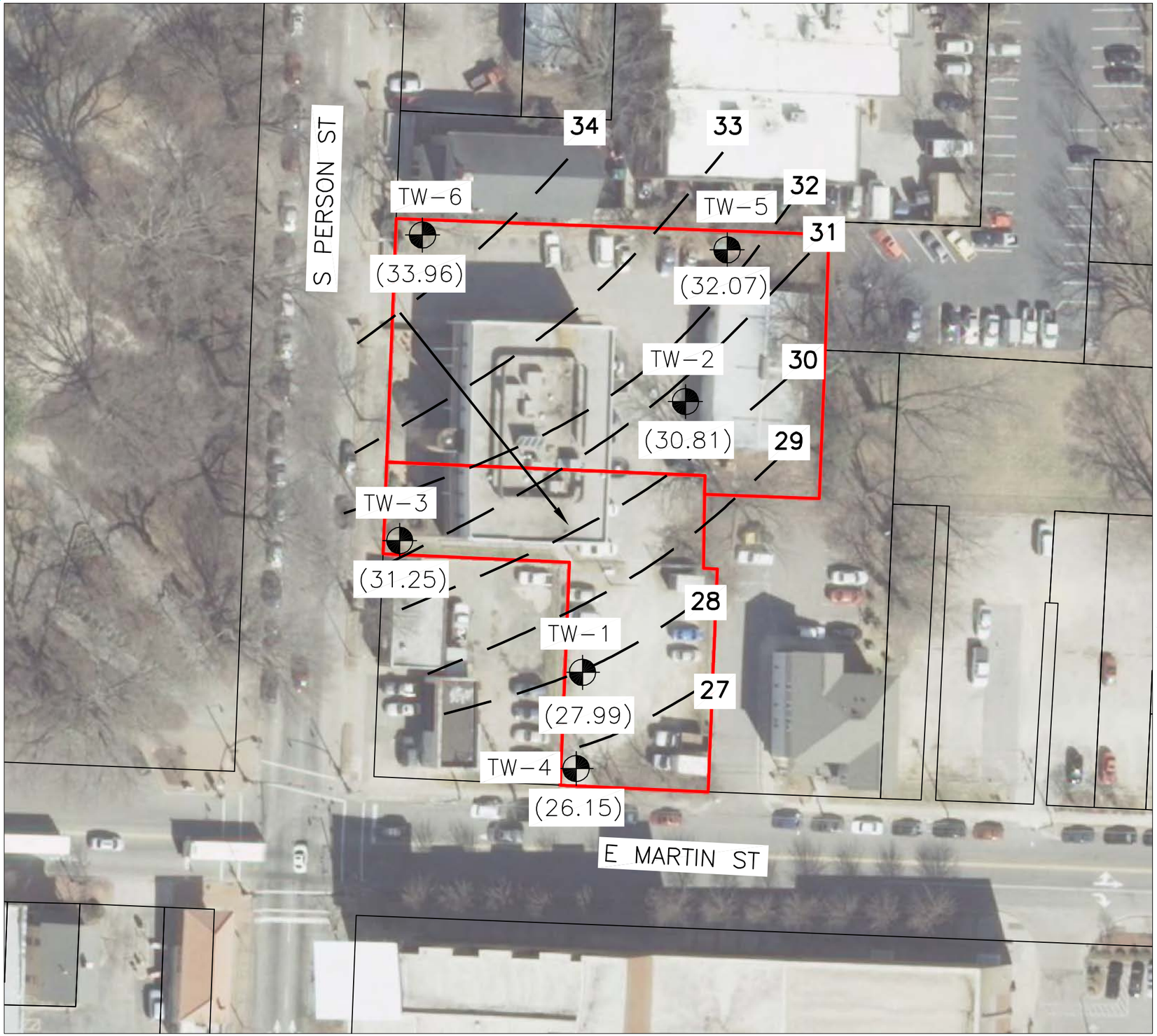

LEGEND

TW ⊕	TEMPORARY MONITORING WELL
(26.15)	GROUNDWATER ELEVATION BELOW GROUND SURFACE IN FEET
28	ESTIMATED GROUNDWATER CONTOUR ELEVATION (FT)
/ \ /	GROUNDWATER CONTOUR
———	SUBJECT PROPERTY BOUNDARY (PER WAKE COUNTY GIS)
———	PROPERTY BOUNDARY (PER WAKE COUNTY GIS)

NOTE: 2010 AERIAL PER WAKE COUNTY GIS

GRAPHIC SCALE

50 0 25 50 100

1 inch = 50 ft.

WITHERS & RAVENEL
ENGINEERS | PLANNERS | SURVEYORS
111 MacKenan Drive Cary, North Carolina 27511 tel: 919-469-3340 www.withersravenel.com License No. C-0832

Revisions			
No.	Description	Date	By

SALVATION ARMY PROPERTY – PHASE II ESA
217 SOUTH PERSON STREET
RALEIGH, WAKE COUNTY, NORTH CAROLINA

POTENTIOMETRIC MAP
(FEBRUARY 2013)

Drawn By	Scale
MJ	1"=50'
Checked By	Date
CB	2/18/13

Job No. 02120424.0
Sheet No. 4

K:\12\12-0420\120424-SALVATION ARMY PROP PH I ESA\CAD\SALVATION ARMY PROP PHASE II – BASEMAP.DWG 2/18/2013 1:24 PM JAMES, MATT 1:1

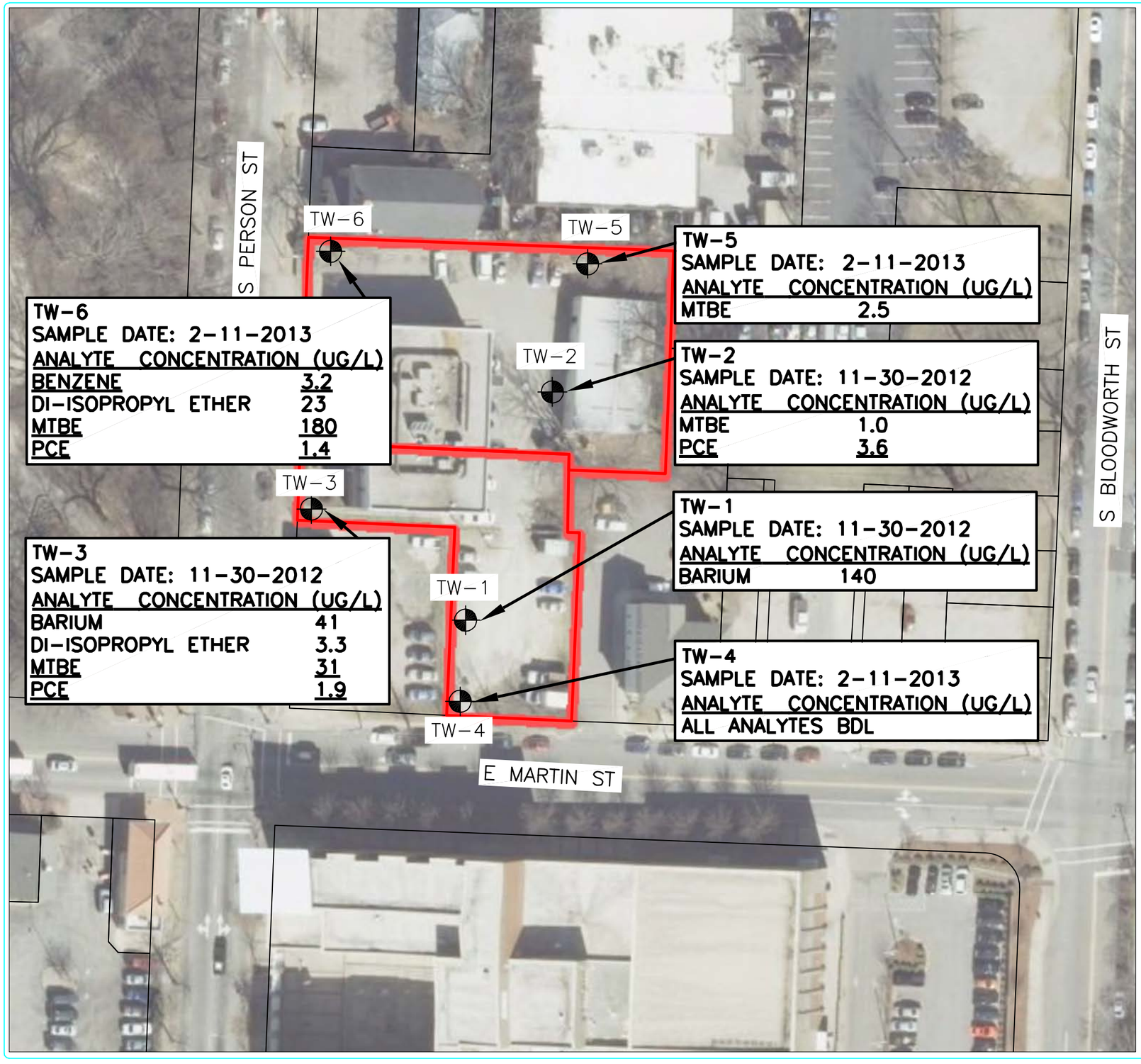

LEGEND

TW ⊕ — TEMPORARY MONITORING WELL

UNDERLINED — EXCEEDS NC 2L STANDARD

SUBJECT PROPERTY BOUNDARY (PER WAKE COUNTY GIS)

PROPERTY BOUNDARY (PER WAKE COUNTY GIS)

NOTE: 2010 AERIAL PER WAKE COUNTY GIS

GRAPHIC SCALE

60 0 30 60 120

1 inch = 60 ft.

WITHERS & RAVENEL
ENGINEERS | PLANNERS | SURVEYORS
111 Maclaren Drive Cary, North Carolina 27511 tel: 919-469-3340 www.withersravenel.com License No. C-0832

Revisions

No.	Description	Date	By

SALVATION ARMY PROPERTY – PHASE II ESA
217 SOUTH PERSON STREET
RALEIGH, WAKE COUNTY, NORTH CAROLINA

GROUNDWATER RESULTS MAP

Drawn By	Scale
MJ	1"=60'
Checked By	Date
CB	02/18/13

Job No. 02120424.0
Sheet No. 5

K:\12\12-0420\120424-SALVATION ARMY PROP PH I ESA\CAD\SALVATION ARMY PROP PHASE II - BASEMAP.DWG 2/20/2013 10:00 AM JAMES, MATT 1:1

TABLES

TABLE 1 - SOIL ANALYTICAL RESULTS

Salvation Army Property
215 - 219 South Person Street
Raleigh, Wake County, North Carolina
W&R Project Number: 02120424.00

Client Sample ID						SB-5 26-28 FT		TW-4 8-12 FT		TW-5 8-12 FT		TW-6 8-12 FT	
Collect Date						11/29/2012		2/11/2013		2/11/2013		2/11/2013	
Parameter	CAS #	Method	Units	Soil-to-Water Maximum Contaminant Concentration (mg/kg)	Residential Soil Cleanup Levels (mg/kg)	Value	Qual	Value	Qual	Value	Qual	Value	Qual
Total Petroleum Hydrocarbons - Gasoline Range and Diesel Range													
TPH (GC/FID) Low Fraction	8006-61-9	8015D/GRO	mg/kg	10	10	<5.3		NA		NA		NA	
TPH (GC/FID) High Fraction	68334-30-5	3546/DRO	mg/kg	10	10	<5.3		NA		NA		NA	
Volatile Organic Compounds													
Acetone	67-64-1	8260B	mg/kg	11	469	<0.066		<0.075		<0.057		<0.059	
Acrylonitrile	107-13-1	8260B	mg/kg	NL	NL	<0.013		<0.015		<0.011		<0.012	
Benzene	71-43-2	8260B	mg/kg	0.0056	18	<0.0013		<0.0015		<0.0011		<0.0012	
Bromobenzene	108-86-1	8260B	mg/kg	NL	NL	<0.0013		<0.0015		<0.0011		<0.0012	
Bromodichloromethane	75-27-4	8260B	mg/kg	NL	NL	<0.0013		<0.0015		<0.0011		<0.0012	
Bromoform	75-25-2	8260B	mg/kg	0.026	81	<0.0013		<0.0015		<0.0011		<0.0012	
Bromomethane	74-83-9	8260B	mg/kg	0.4	22	<0.0066		<0.0075	J4	<0.0057	J4	<0.0059	J4
n-Butylbenzene	104-51-8	8260B	mg/kg	4.3	626	<0.0013		<0.0015		<0.0011		<0.0012	
sec-Butylbenzene	135-98-8	8260B	mg/kg	3.3	626	<0.0013		<0.0015		<0.0011		<0.0012	
tert-Butylbenzene	98-06-6	8260B	mg/kg	3.4	626	<0.0013		<0.0015		<0.0011		<0.0012	
Carbon tetrachloride	56-23-5	8260B	mg/kg	NL	NL	<0.0013		<0.0015		<0.0011		<0.0012	
Chlorobenzene	108-90-7	8260B	mg/kg	0.44	312	<0.0013		<0.0015		<0.0011		<0.0012	
Chlorodibromomethane	124-48-1	8260B	mg/kg	0.0021	7	<0.0013		<0.0015		<0.0011		<0.0012	
Chloroethane	75-00-3	8260B	mg/kg	NL	NL	<0.0066		<0.0075		<0.0057		<0.0059	
2-Chloroethyl vinyl ether	110-75-8	8260B	mg/kg	NL	NL	<0.066		<0.075		<0.057		<0.059	
Chloroform	67-66-3	8260B	mg/kg	0.37	20	<0.0066		<0.0075		<0.0057		<0.0059	
Chloromethane	74-87-3	8260B	mg/kg	0.02	49	<0.0033		<0.0038		<0.0028		<0.0030	
2-Chlorotoluene	95-49-8	8260B	mg/kg	NL	NL	<0.0013		<0.0015		<0.0011		<0.0012	
4-Chlorotoluene	106-43-4	8260B	mg/kg	0.1	100	<0.0013		<0.0015		<0.0011		<0.0012	
1,2-Dibromo-3-Chloropropane	96-12-8	8260B	mg/kg	NL	NL	<0.0066		<0.0075		<0.0057		<0.0059	
1,2-Dibromoethane	106-93-4	8260B	mg/kg	NL	NL	<0.0013		<0.0015		<0.0011		<0.0012	
Dibromomethane	74-95-3	8260B	mg/kg	NL	NL	<0.0013		<0.0015		<0.0011		<0.0012	
1,2-Dichlorobenzene	95-50-1	8260B	mg/kg	0.23	1,400	<0.0013		<0.0015		<0.0011		<0.0012	
1,3-Dichlorobenzene	541-73-1	8260B	mg/kg	7.6	460	<0.0013		<0.0015		<0.0011		<0.0012	
1,4-Dichlorobenzene	106-46-7	8260B	mg/kg	0.099	110	<0.0013		<0.0015		<0.0011		<0.0012	
Dichlorodifluoromethane	75-71-8	8260B	mg/kg	210	3,129	<0.0066		<0.0075	J3	<0.0057	J3	<0.0059	J3
1,1-Dichloroethane	75-34-3	8260B	mg/kg	0.38	1,560	<0.0013		<0.0015		<0.0011		<0.0012	
1,2-Dichloroethane	107-06-2	8260B	mg/kg	0.0019	7	<0.0013		<0.0015		<0.0011		<0.0012	
1,1-Dichloroethene	75-35-4	8260B	mg/kg	0.045	780	<0.0013		<0.0015		<0.0011		<0.0012	
cis-1,2-Dichloroethene	156-59-2	8260B	mg/kg	0.35	156	<0.0013		<0.0015		<0.0011		<0.0012	
trans-1,2-Dichloroethene	156-60-5	8260B	mg/kg	0.54	310	<0.0013		<0.0015		<0.0011		<0.0012	
1,2-Dichloropropane	78-87-5	8260B	mg/kg	0.003	10	<0.0013		<0.0015		<0.0011		<0.0012	

TABLE 1 - SOIL ANALYTICAL RESULTS

Salvation Army Property
215 - 219 South Person Street
Raleigh, Wake County, North Carolina
W&R Project Number: 02120424.00

Client Sample ID						SB-5 26-28 FT		TW-4 8-12 FT		TW-5 8-12 FT		TW-6 8-12 FT	
Collect Date						11/29/2012		2/11/2013		2/11/2013		2/11/2013	
Parameter	CAS #	Method	Units	Soil-to-Water Maximum Contaminant Concentration (mg/kg)	Residential Soil Cleanup Levels (mg/kg)	Value	Qual	Value	Qual	Value	Qual	Value	Qual
1,1-Dichloropropene	563-58-6	8260B	mg/kg	NL	NL	<0.0013		<0.0015		<0.0011		<0.0012	
1,3-Dichloropropane	142-28-9	8260B	mg/kg	NL	NL	<0.0013		<0.0015		<0.0011		<0.0012	
cis-1,3-Dichloropropane	10061-01-5	8260B	mg/kg	NL	NL	<0.0013		<0.0015		<0.0011		<0.0012	
trans-1,3-Dichloropropene	10061-02-6	8260B	mg/kg	NL	NL	<0.0013		<0.0015		<0.0011		<0.0012	
2,2-Dichloropropane	594-20-7	8260B	mg/kg	NL	NL	<0.0013		<0.0015		<0.0011		<0.0012	
Di-isopropyl ether	108-20-3	8260B	mg/kg	0.37	156	<0.0013		<0.0015		<0.0011		<0.0012	
Ethylbenzene	100-41-4	8260B	mg/kg	4.9	1,560	<0.0013		<0.0015		<0.0011		<0.0012	
Hexachloro-1,3-butadiene	87-68-3	8260B	mg/kg	0.23	4.6	<0.0013		<0.0015		<0.0011		<0.0012	
Isopropylbenzene	98-82-8	8260B	mg/kg	1.7	1,564	<0.0013		<0.0015		<0.0011		<0.0012	
p-Isopropyltoluene	99-87-6	8260B	mg/kg	0.12	100	<0.0013		<0.0015		<0.0011		<0.0012	
2-Butanone (MEK)	78-93-3	8260B	mg/kg	16	9,385	<0.013		<0.015		<0.011		<0.012	
Methylene Chloride	75-09-2	8260B	mg/kg	0.02	85	<0.0066		<0.0075		<0.0057		<0.0059	
4-Methyl-2-pentanone (MIBK)	108-10-1	8260B	mg/kg	0.4	1,200	<0.013		<0.015		<0.011		<0.012	
Methyl tert-butyl ether	1634-04-4	8260B	mg/kg	0.091	350	<0.0013		<0.0015		<0.0011		<0.0012	
Naphthalene	91-20-3	8260B	mg/kg	0.16	313	<0.0066		<0.0075		<0.0057		<0.0059	
n-Propylbenzene	103-65-1	8260B	mg/kg	1.7	626	<0.0013		<0.0015		<0.0011		<0.0012	
Styrene	100-42-5	8260B	mg/kg	1.5	3,128	<0.0013		<0.0015		<0.0011		<0.0012	
1,1,1,2-Tetrachloroethane	360-20-6	8260B	mg/kg	0.004	20	<0.0013		<0.0015		<0.0011		<0.0012	
1,1,2,2-Tetrachloroethane	79-34-5	8260B	mg/kg	0.001	0.78	<0.0013		<0.0015		<0.0011		<0.0012	
Tetrachloroethene	127-18-4	8260B	mg/kg	0.0074	1.10	<0.0013		<0.0015		<0.0011		<0.0012	
Toluene	108-88-3	8260B	mg/kg	4.3	1,200	<0.0066		<0.0075		<0.0057		<0.0059	
1,2,3-Trichlorobenzene	87-61-6	8260B	mg/kg	NL	NL	<0.0013		<0.0015		<0.0011		<0.0012	
1,2,4-Trichlorobenzene	120-82-1	8260B	mg/kg	2.6	156	<0.0013		<0.0015		<0.0011		<0.0012	
1,1,1-Trichloroethane	71-55-6	8260B	mg/kg	1.6	31,000	<0.0013		<0.0015		<0.0011		<0.0012	
1,1,2-Trichloroethane	79-00-5	8260B	mg/kg	0.002	10	<0.0013		<0.0015		<0.0011		<0.0012	
1,1,2-Trichlorotrifluoroethane	76-13-1	8260B	mg/kg	NL	NL	<0.0013		<0.0015		<0.0011		<0.0012	
Trichloroethene	79-01-6	8260B	mg/kg	0.019	4.6	<0.0013		<0.0015		<0.0011		<0.0012	
Trichlorofluoromethane	75-69-4	8260B	mg/kg	29	4,692	<0.0066		<0.0075		<0.0057		<0.0059	
1,2,3-Trichloropropane	96-18-4	8260B	mg/kg	NL	NL	<0.0033		<0.0038		<0.0028		<0.0030	
1,2,4-Trimethylbenzene	95-63-6	8260B	mg/kg	8.5	782	<0.0013		<0.0015		<0.0011		<0.0012	

TABLE 1 - SOIL ANALYTICAL RESULTS

Salvation Army Property
215 - 219 South Person Street
Raleigh, Wake County, North Carolina
W&R Project Number: 02120424.00

Client Sample ID						SB-5 26-28 FT		TW-4 8-12 FT		TW-5 8-12 FT		TW-6 8-12 FT	
Collect Date						11/29/2012		2/11/2013		2/11/2013		2/11/2013	
Parameter	CAS #	Method	Units	Soil-to-Water Maximum Contaminant Concentration (mg/kg)	Residential Soil Cleanup Levels (mg/kg)	Value	Qual	Value	Qual	Value	Qual	Value	Qual
1,3,5-Trimethylbenzene	108-67-8	8260B	mg/kg	8.3	782	<0.0013		<0.0015		<0.0011		<0.0012	
Vinyl chloride	75-01-4	8260B	mg/kg	0.00018	0.46	<0.0013		<0.0015		<0.0011		<0.0012	
Xylenes, Total	1330-20-7	8260B	mg/kg	4.6	3,129	<0.0040		<0.0045		<0.0034		<0.0035	

Notes:
NA - Not Analyzed
NL - Not Listed
Qualifiers:
J3 - The associated batch QC was outside the established quality control range for precision.
J4 - The associated batch QC was outside the established quality control range for accuracy.

TABLE 2 - GROUNDWATER ELEVATIONS
Salvation Army Property
215 - 219 South Person Street
Raleigh, Wake County, North Carolina
W&R Project Number: 02120424.00

			11/30/2012	2/11/2013
Well ID	**Ground Surface Elevation (ft)**	**Top of Casing Elevation (ft)**	**Depth to Groundwater (ft)**	**Depth to Groundwater (ft)**
TW-1	96.33	96.33	28.32	27.99
TW-2	100.03	100.03	30.99	30.81
TW-3	100.74	100.91	31.33	31.25
TW-4	95.29	95.85	-	26.15
TW-5	102.23	103.01	-	32.07
TW-6	104.76	105.39	-	33.96

Notes:
Elevations based on arbitrary Base Point Surface Elevation of 100 feet.

BORING LOGS

WITHERS & RAVENEL
ENGINEERS | PLANNERS | SURVEYORS
111 MacKenan Drive Cary, North Carolina 27511
tel: 919-469-3340 fax: 919-535-4545
www.withersravenel.com

FIELD BORING LOG

BOREHOLE NO.: SB-1 / TW-1

PROJECT INFORMATION		DRILLING INFORMATION	
PROJECT NAME:	Salvation Army Property	DRILLING COMPANY:	SAEDACCO
SITE LOCATION:	215 - 219 South Person Street	METHOD OF DRILLING:	GeoProbe
		SAMPLING METHOD:	MacroCore
JOB NO.:	02120424.00	HOLE DIAMETER:	2.0 inch
		DATES DRILLED:	11/29/12
LOGGED BY:	Matt James	TOTAL DEPTH:	Raleigh, NC

DEPTH (FEET)	GRAPHIC	SOIL DESCRIPTION	FID (ppm)	WELL DESCRIPTION	REMARKS
0		CLAYEY SAND; 30-40% fines; medium sand; brown/red; moist; no odors	4.0		TEMPORARY WELL TOTAL DEPTH: 32 ft
		SANDY CLAY; 70-80% fines; plastic; fine to medium sand; red/brown; moist; no odors	4.1		CASING: 1.0" PVC
5			4.1		CASING INTERVAL: 0.0 - 22'
		CLAYEY SAND; with silt; 30-40% fines; medium sand; brown with black; dry; no odors	4.5		SEAL: BENTONITE
			4.5		SEAL INTERVAL: 15 - 17'
10			4.1		SAND PACK INTERVAL: 17 - 18'
		SANDY SILT; micaceous; 60-80% fines; medium sand; low elasticity; brown with black; moist; no odors	3.8		SCREEN: 10 SLOT
15			3.4		SCREEN INTERVAL: 22 - 32'
			3.4		
20			3.4		
			3.4		
		SAND; with clay/silt; 10% fines; medium to coarse sand; white/tan; resembles PWR; moist; no odors	3.9		
25			4.2		
			3.7		
30			4.9		
		PWR			

NOTES: Boring Refusal @ 32.0' BLS Upon Weathered Rock

WITHERS & RAVENEL
ENGINEERS | PLANNERS | SURVEYORS
111 MacKenan Drive Cary, North Carolina 27511
tel: 919-469-3340 fax: 919-535-4545
www.withersravenel.com

FIELD BORING LOG

BOREHOLE NO.: SB-2 / TW-2

PROJECT INFORMATION		DRILLING INFORMATION	
PROJECT NAME:	Salvation Army Property	DRILLING COMPANY:	SAEDACCO
SITE LOCATION:	215 - 219 South Person Street	METHOD OF DRILLING:	GeoProbe
	Raleigh, NC	SAMPLING METHOD:	MacroCore
JOB NO.:	02120424.00	HOLE DIAMETER:	2.0 inch
		DATES DRILLED:	11/29/12
LOGGED BY:	Matt James	TOTAL DEPTH:	32.5 Feet

DEPTH (FEET)	GRAPHIC	SOIL DESCRIPTION	FID (ppm)	WELL DESCRIPTION	REMARKS
0		CLAYEY SAND; 30-40% fines; medium sand; brown; moist; no odors	1.0		TEMPORARY WELL TOTAL DEPTH: 32 ft
			2.0		CASING: 1.0" PVC
5		SANDY CLAY; with silt; 80% fines; plastic; fine to medium sand; red/brown; dry; no odors	2.7		CASING INTERVAL: 0.0 - 22'
			5.0		SEAL: BENTONITE
		CLAYEY SILT; trace sand; micaceous; 80-90% fines; elastic; brown; dry; no odors	5.0		SEAL INTERVAL: 15 - 17'
10			5.2		SAND PACK INTERVAL: 17 - 18'
		SANDY SILT; micaceous; 70% fines; fine sand; low elasticity; brown; dry; no odors	4.6		SCREEN: 10 SLOT
			5.3		SCREEN INTERVAL: 22 - 32'
15			6.5		
			5.7		
20			5.1		
			5.0		
		SILTY SAND; micaceous; 30% fines; fine sand; low elasticity; brown; moist; no odors	5.2		
25			5.4		
		SILT; micaceous; 90+% fines; medium elasticity; brown; dry; no odors			
30		PWR			

NOTES: Boring Refusal @ 32.5' BLS Upon Weathered Rock

WITHERS & RAVENEL
ENGINEERS | PLANNERS | SURVEYORS
111 MacKenan Drive Cary, North Carolina 27511
tel: 919-469-3340 fax: 919-535-4545
www.withersravenel.com

FIELD BORING LOG

BOREHOLE NO.: SB-3 / TW-3

PROJECT INFORMATION		DRILLING INFORMATION	
PROJECT NAME:	Salvation Army Property	DRILLING COMPANY:	SAEDACCO
SITE LOCATION:	215 – 219 South Person Street Raleigh, NC	METHOD OF DRILLING:	GeoProbe
		SAMPLING METHOD:	MacroCore
JOB NO.:	02120424.00	HOLE DIAMETER:	2.0 inch
		DATES DRILLED:	11/29/12
LOGGED BY:	Matt James	TOTAL DEPTH:	36 Feet

DEPTH (FEET)	GRAPHIC	SOIL DESCRIPTION	FID (ppm)	WELL DESCRIPTION	REMARKS
0		CLAYEY SAND; 30-40% fines; medium sand; brown; moist; no odors	-		TEMPORARY WELL TOTAL DEPTH: 32 ft
5		SANDY CLAY; with silt; 90% fines; plastic; medium sand; red/brown; moist; no odors	3.7		CASING: 1.0" PVC CASING INTERVAL: 0.0 - 22'
			2.7		SEAL: BENTONITE SEAL INTERVAL: 15 - 17'
10		CLAYEY SAND; with silt; 40% fines; low plasticity; increasing silt with depth; fine sand; brown; moist; no odors	4.5		SAND PACK INTERVAL: 17 - 18'
			3.8		SCREEN: 10 SLOT SCREEN INTERVAL: 22 - 32'
15			4.1		
			5.5		
			6.1		
20			6.1		
			8.1		
			6.5		
25			6.5		
		PWR	5.9		
			6.9		
30					
35					

NOTES: Boring Refusal @ 36' BLS Upon Weathered Rock

WITHERS & RAVENEL
ENGINEERS | PLANNERS | SURVEYORS
111 MacKenan Drive Cary, North Carolina 27511
tel: 919-469-3340 fax: 919-535-4545
www.withersravenel.com

FIELD BORING LOG

BOREHOLE NO.: SB-4 / SV-2

PROJECT INFORMATION		DRILLING INFORMATION	
PROJECT NAME:	Salvation Army Property	DRILLING COMPANY:	SAEDACCO
SITE LOCATION:	215 - 219 South Person Steet	METHOD OF DRILLING:	GeoProbe
	Raleigh, NC	SAMPLING METHOD:	MacroCore
JOB NO.:	02120424.00	HOLE DIAMETER:	2.0 inch
		DATES DRILLED:	11/29/12
LOGGED BY:	Matt James	TOTAL DEPTH:	28.0 Feet

DEPTH (FEET)	GRAPHIC	SOIL DESCRIPTION	FID (ppm)	VAPOR WELL DESCRIPTION	REMARKS
0		CH: SANDY CLAY; 60-80% fines; plastic; fine to medium sand; brown; slight moisture; no odors	1.0 2.0 2.7		SOIL VAPOR POINT TOTAL DEPTH: 17.5 ft CASING: 0.25" POLY TUBING SEAL: BENTONITE Bentonite Interval: 15 - 17' SAND PACK INTERVAL: 17 - 18' SCREEN INTERVAL: 17.2 - 17.5'
5			5.0		
		SC: CLAYEY SAND; 20% fines; medium sand; orange/brown; dry; no odors	5.0		
10			5.2		
			4.6		
15			5.3		
			6.5		
			5.7		
20			5.1		
			5.0		
25			5.2		
		GW: Resembles PWR; saturated; no odor	5.4		

NOTES: Boring terminated @ 28.0' BLS Upon Weathered Rock

WITHERS & RAVENEL
ENGINEERS | PLANNERS | SURVEYORS
111 MacKenan Drive Cary, North Carolina 27511
tel: 919-469-3340 fax: 919-535-4545
www.withersravenel.com

FIELD BORING LOG

BOREHOLE NO.: SB-5 / SV-1

PROJECT INFORMATION		DRILLING INFORMATION	
PROJECT NAME:	Salvation Army Property	DRILLING COMPANY:	SAEDACCO
SITE LOCATION:	215 - 219 South Person Street	METHOD OF DRILLING:	GeoProbe
	Raleigh, NC	SAMPLING METHOD:	MacroCore
JOB NO.:	02120424.00	HOLE DIAMETER:	2.0 inch
		DATES DRILLED:	11/29/12
LOGGED BY:	Matt James	TOTAL DEPTH:	28.5 Feet

DEPTH (FEET)	GRAPHIC	SOIL DESCRIPTION	FID (ppm)	VAPOR WELL DESCRIPTION	REMARKS
0		SC: CLAYEY SAND; 40% fines; medium sand; brown; dry; no odors	1.8		SOIL VAPOR POINT TOTAL DEPTH: 17.5 ft
		CH: SANDY CLAY; 80% fines; plastic; medium sand; red/brown; dry; no odors	2.0		CASING: 0.25" poly tubing
5		ML: CLAYEY SILT; some sand; 80% fines; micaceous; low elasticity; brown; dry; no odors	4.2		SEAL: BENTONITE
			2.7		Interval: 15 - 17'
		ML: SANDY SILT; trace clay; 60-70% fines; low elasticity; brown/orange; dry; no odors	4.7		SAND PACK INTERVAL: 17 - 18'
10			4.4		SCREEN INTERVAL: 17.2-17.5'
			4.1		
		MH: SILT; some sand and clay; micaceous; medium elasticity; black/brown; moist; no odors	7.6		
15			5.4		
		SM: SILTY SAND; 20-30% fines; micaceous; medium to fine sand; brown/white; increasing moisture with depth; no odors	4.9		
20			5.1		
			6.1		
25			6.2		
		GW: Resembles PWR (granite); saturated; unknown odor	180.0		

NOTES: Probe Refusal @ 28.5' BLS Upon Weathered Rock

WITHERS & RAVENEL
ENGINEERS | PLANNERS | SURVEYORS
111 MacKenan Drive Cary, North Carolina 27511
tel: 919-469-3340 fax: 919-535-4545
www.withersravenel.com

FIELD BORING LOG

BOREHOLE NO.: **SB-6**

PROJECT INFORMATION		DRILLING INFORMATION	
PROJECT NAME:	**Salvation Army Property**	**DRILLING COMPANY:**	**SAEDACCO**
SITE LOCATION:	**215 - 219 South Person Street Raleigh, NC**	**METHOD OF DRILLING:**	**GeoProbe**
		SAMPLING METHOD:	**MacroCore**
JOB NO.:	**02120424.00**	**HOLE DIAMETER:**	**2.0 inch**
		DATES DRILLED:	**11/29/12**
LOGGED BY:	**Matt James**	**TOTAL DEPTH:**	**28 Feet**

DEPTH (FEET)	GRAPHIC	SOIL DESCRIPTION	FID (ppm)	REMARKS
0–2		SANDY CLAY; with silt; 60-80% fines; plastic; medium sand; red/brown; moist; no odors	2.6	
2–4			3.4	
4–12		SANDY SILT; with clay; 60-80% fines; elasticity; red/brown; moist; no odors	3.8 4.3 4.2 4.3	
12–24		SILTY SAND; micaceous; 40% fines; low elasticity; fine sand; brown with black; moist; no odors	7.3 5.6 6.2 4.8 5.1	
22–24			5.3	
24–28		PWR		

NOTES: Boring Terminated @ 28' BLS Saturated

WITHERS & RAVENEL
ENGINEERS | PLANNERS | SURVEYORS
111 MacKenan Drive Cary, North Carolina 27511
tel: 919-469-3340 fax: 919-535-4545
www.withersravenel.com

FIELD BORING LOG

BOREHOLE NO.: **SB-7**

PROJECT INFORMATION		DRILLING INFORMATION	
PROJECT NAME:	**Salvation Army Property**	**DRILLING COMPANY:**	**SAEDACCO**
SITE LOCATION:	**215 - 219 South Person Street Raleigh, NC**	**METHOD OF DRILLING:**	**GeoProbe**
		SAMPLING METHOD:	**MacroCore**
JOB NO.:	**02120424.00**	**HOLE DIAMETER:**	**2.0 inch**
		DATES DRILLED:	**11/29/12**
LOGGED BY:	**Matt James**	**TOTAL DEPTH:**	**32 Feet**

DEPTH (FEET)	GRAPHIC	SOIL DESCRIPTION	FID (ppm)	REMARKS
0–8		SANDY CLAY; 80% fines; plastic; medium sand; red/brown; moist; no odors	2.1 2.5 2.5 3.0	
8–10		SANDY CLAY; with silt; 80% fines; plastic; medium sand; red/brown; moist; no odors	3.3	
10–12		CLAYEY SAND; with pebbles; 20% fines; medium sand; tan/brown; moist; no odors	3.4 3.7	
12–18		SILT; some sand; 80% fines; low elasticity; brown/tan/red; moist; no odors	4.1 5.3	
18–28		SILTY SAND; with clay; 20-30% fines; low elasticity; coarse sand with pebbles; brown; moist; no odors	5.4 4.9 4.2 4.7	
28–32		PWR	4.9	

NOTES: Boring Refusal @ 32' BLS Upon Weather Rock

WITHERS & RAVENEL
ENGINEERS | PLANNERS | SURVEYORS
111 MacKenan Drive Cary, North Carolina 27511
tel: 919-469-3340 fax: 919-535-4545
www.withersravenel.com

FIELD BORING LOG

BOREHOLE NO.: **TW-4**

PROJECT INFORMATION		DRILLING INFORMATION	
PROJECT NAME:	**Salvation Army Property**	**DRILLING COMPANY:**	**SAEDACCO**
JOB NO.:	**02120424.00**	**METHOD OF DRILLING:**	**GeoProbe**
SITE LOCATION:	**215 - 219 South Person Street**	**SAMPLING METHOD:**	**MacroCore**
	Raleigh, NC	**HOLE DIAMETER:**	**2.0 inch**
LOGGED BY:	**Matt James**	**DATES DRILLED:**	**2/11/13**
		TOTAL DEPTH:	**27.0 Feet**

DEPTH (FEET)	GRAPHIC	SOIL DESCRIPTION	PID (ppm)	FID (ppm)	WELL DESCRIPTION	REMARKS
0		SANDY CLAY; 60% fines; medium plasticity; coarse to medium sand; grades from brown/black to brown/red at 4 feet; moist, no odors	25.0	1.5		TEMPORARY WELL TOTAL DEPTH: 27 ft
5		CLAYEY SAND; with silt; 40% fines; micaceous; coarse to medium sand; brown/orange; moist; no odors	20.1	0.5		CASING: 1.0" PVC
			27.2	0.6		CASING INTERVAL: 0.0 - 17'
		SILT; micaceous; some coarse sand; brown/orange with gold tint; moist; ;low elasticity; no odors	27.0	1.2		SEAL: BENTONITE
10			29.4	4.8		SEAL INTERVAL: 13 - 15'
		PWR				SAND PACK INTERVAL: 15 - 27'
			29.0	3.3		SCREEN: 10 SLOT
15						SCREEN INTERVAL: 17 - 27'
			28.2	2.9		
20			31.2	2.3		
25			32.1	3.4		

NOTES: Boring Refusal @ 27.0' BLS Upon Weathered Rock

WITHERS & RAVENEL
ENGINEERS | PLANNERS | SURVEYORS
111 MacKenan Drive Cary, North Carolina 27511
tel: 919-469-3340 fax: 919-535-4545
www.withersravenel.com

FIELD BORING LOG

BOREHOLE NO.: TW-5

PROJECT INFORMATION		DRILLING INFORMATION	
PROJECT NAME:	Salvation Army Property	DRILLING COMPANY:	SAEDACCO
JOB NO.:	02120424.00	METHOD OF DRILLING:	GeoProbe
SITE LOCATION:	215 - 219 South Person Street	SAMPLING METHOD:	MacroCore
	Raleigh, NC	HOLE DIAMETER:	2.0 inch
LOGGED BY:	Matt James	DATES DRILLED:	2/11/13
		TOTAL DEPTH:	40.0 Feet

DEPTH (FEET)	GRAPHIC	SOIL DESCRIPTION	PID (ppm)	FID (ppm)	WELL DESCRIPTION	REMARKS
0		SANDY CLAY; 60% fines; medium plasticity; coarse to medium sand; grades from brown/black to brown/red at 4 feet; moist; no odors	54.4	0.0	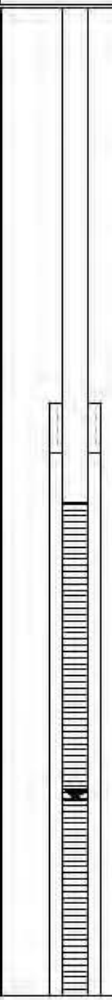	TEMPORARY WELL TOTAL DEPTH: 40 ft CASING: 1.0" PVC CASING INTERVAL: 0.0 - 20' SEAL: BENTONITE SEAL INTERVAL: 16 - 18' SAND PACK INTERVAL: 18 - 40' SCREEN: 10 SLOT SCREEN INTERVAL: 20 - 40'
5			28.8	6.0		
			55.0	4.8		
10		CLAYEY SAND; with silt; 40% fines; coarse to medium sand; brown/orange; moist; no odors	171.0	6.2		
15		SILT; micaceous; some coarse sand; brown/orange with gold tint; moist; ;low elasticity; no odors	317.0	7.1		
			318.0	7.2		
20			317.0	7.2		
25		SILTY SAND; fine to medium sand; 40% fines; dry; micaceous; orange/brown	300.0	4.8		
		SILT; micaceous; low elasticity; grey/brown; resembles PWR with depth; some sandy layers				
30			300.0	10.0		
35			216.0	4.8		
			250.0	6.0		
40						

NOTES: Boring Terminated @ 40.0' BLS in Weathered Rock

WITHERS & RAVENEL
ENGINEERS | PLANNERS | SURVEYORS
111 MacKenan Drive Cary, North Carolina 27511
tel: 919-469-3340 fax: 919-535-4545
www.withersravenel.com

FIELD BORING LOG

BOREHOLE NO.: **TW-6**

PROJECT INFORMATION		DRILLING INFORMATION	
PROJECT NAME:	**Salvation Army Property**	**DRILLING COMPANY:**	**SAEDACCO**
JOB NO.:	**02120424.00**	**METHOD OF DRILLING:**	**GeoProbe**
SITE LOCATION:	**215 - 219 South Person Street**	**SAMPLING METHOD:**	**MacroCore**
	Raleigh, NC	**HOLE DIAMETER:**	**2.0 inch**
LOGGED BY:	**Matt James**	**DATES DRILLED:**	**2/11/13**
		TOTAL DEPTH:	**40.0 Feet**

DEPTH (FEET)	GRAPHIC	SOIL DESCRIPTION	PID (ppm)	FID (ppm)	WELL DESCRIPTION	REMARKS
0		SANDY CLAY; 60% fines; medium plasticity; coarse to medium sand; grades from brown/black to brown/red at 4 feet; moist; no odors	7.0	5.0		TEMPORARY WELL TOTAL DEPTH: 40 ft CASING: 1.0" PVC CASING INTERVAL: 0.0 - 20' SEAL: BENTONITE SEAL INTERVAL: 16 - 18' SAND PACK INTERVAL: 18 - 40' SCREEN: 10 SLOT SCREEN INTERVAL: 20 - 40'
5		CLAYEY SAND; with silt; 40% fines; coarse to medium sand; brown/orange; moist; no odors	7.0	5.3		
10		SAND; resembles fill; medium; orange; uniform; dry; no odors	7.7	5.2		
15		SILTY SAND; medium to coarse sand; 40% fines; dry; micaceous; orange/brown - more white with depth	10.5	7.3		
20			6.8	5.4		
25			11.5	10.0		
30			10.5	8.8		
35			13.0	12.0		
40			6.0	4.0		

NOTES: Boring Terminated @ 40.0' BLS in Weathered Rock

LABORATORY REPORTS

12065 Lebanon Rd.
Mt. Juliet, TN 37122
(615) 758-5858
1-800-767-5859
Fax (615) 758-5859

Tax I.D. 62-0814289

Est. 1970

Matt James
Withers & Ravenel Eng. - Trustfund
111 MacKenan Drive
Cary, NC 27511

Report Summary

Tuesday December 11, 2012

Report Number: L608681
Samples Received: 12/01/12
Client Project: 02120

Description: Salvation Army Property

The analytical results in this report are based upon information supplied by you, the client, and are for your exclusive use. If you have any questions regarding this data package, please do not hesitate to call.

Entire Report Reviewed By:

Mark W. Beasley , ESC Representative

Laboratory Certification Numbers

A2LA - 1461-01, AIHA - 100789, AL - 40660, CA - 01157CA, CT - PH-0197, FL - E87487, GA - 923, IN - C-TN-01, KY - 90010, KYUST - 0016, NC - ENV375/DW21704/BIO041, ND - R-140. NJ - TN002, NJ NELAP - TN002, SC - 84004, TN - 2006, VA - 460132, WV - 233, AZ - 0612, MN - 047-999-395, NY - 11742, WI - 998093910, NV - TN000032011-1, TX - T104704245-11-3, OK - 9915, PA - 68-02979, IA Lab #364

Accreditation is only applicable to the test methods specified on each scope of accreditation held by ESC Lab Sciences.
Note: The use of the preparatory EPA Method 3511 is not approved or endorsed by the CA ELAP.

This report may not be reproduced, except in full, without written approval from ESC Lab Sciences.
Where applicable, sampling conducted by ESC is performed per guidance provided in laboratory standard operating procedures: 060302, 060303, and 060304.

ESC LAB SCIENCES
YOUR LAB OF CHOICE

12065 Lebanon Rd.
Mt. Juliet, TN 37122
(615) 758-5858
1-800-767-5859
Fax (615) 758-5859

Tax I.D. 62-0814289

Est. 1970

REPORT OF ANALYSIS

Matt James
Withers & Ravenel Eng. - Trustfund
111 MacKenan Drive
Cary, NC 27511

December 11,2012

ESC Sample # : L608681-01

Site ID :

Project # : 02120

Date Received : December 01, 2012
Description : Salvation Army Property

Sample ID : SB-5 26-28 FT

Collected By : M. James
Collection Date : 11/29/12 13:30

Parameter	Dry Result	Det. Limit	Units	Method	Date	Dil.
Total Solids	75.3	0.100	%	2540G	12/11/12	1
TPH (GC/FID) Low Fraction	BDL	5.3	mg/kg	8015D/GRO	12/03/12	40
Surrogate Recovery (70-130)						
a,a,a-Trifluorotoluene(FID)	97.2		% Rec.	602/8015	12/03/12	40
Volatile Organics						
Acetone	BDL	0.066	mg/kg	8260B	12/02/12	1
Acrylonitrile	BDL	0.013	mg/kg	8260B	12/02/12	1
Benzene	BDL	0.0013	mg/kg	8260B	12/02/12	1
Bromobenzene	BDL	0.0013	mg/kg	8260B	12/02/12	1
Bromodichloromethane	BDL	0.0013	mg/kg	8260B	12/02/12	1
Bromoform	BDL	0.0013	mg/kg	8260B	12/02/12	1
Bromomethane	BDL	0.0066	mg/kg	8260B	12/02/12	1
n-Butylbenzene	BDL	0.0013	mg/kg	8260B	12/02/12	1
sec-Butylbenzene	BDL	0.0013	mg/kg	8260B	12/02/12	1
tert-Butylbenzene	BDL	0.0013	mg/kg	8260B	12/02/12	1
Carbon tetrachloride	BDL	0.0013	mg/kg	8260B	12/02/12	1
Chlorobenzene	BDL	0.0013	mg/kg	8260B	12/02/12	1
Chlorodibromomethane	BDL	0.0013	mg/kg	8260B	12/02/12	1
Chloroethane	BDL	0.0066	mg/kg	8260B	12/02/12	1
2-Chloroethyl vinyl ether	BDL	0.066	mg/kg	8260B	12/02/12	1
Chloroform	BDL	0.0066	mg/kg	8260B	12/02/12	1
Chloromethane	BDL	0.0033	mg/kg	8260B	12/02/12	1
2-Chlorotoluene	BDL	0.0013	mg/kg	8260B	12/02/12	1
4-Chlorotoluene	BDL	0.0013	mg/kg	8260B	12/02/12	1
1,2-Dibromo-3-Chloropropane	BDL	0.0066	mg/kg	8260B	12/02/12	1
1,2-Dibromoethane	BDL	0.0013	mg/kg	8260B	12/02/12	1
Dibromomethane	BDL	0.0013	mg/kg	8260B	12/02/12	1
1,2-Dichlorobenzene	BDL	0.0013	mg/kg	8260B	12/02/12	1
1,3-Dichlorobenzene	BDL	0.0013	mg/kg	8260B	12/02/12	1
1,4-Dichlorobenzene	BDL	0.0013	mg/kg	8260B	12/02/12	1
Dichlorodifluoromethane	BDL	0.0066	mg/kg	8260B	12/02/12	1
1,1-Dichloroethane	BDL	0.0013	mg/kg	8260B	12/02/12	1
1,2-Dichloroethane	BDL	0.0013	mg/kg	8260B	12/02/12	1
1,1-Dichloroethene	BDL	0.0013	mg/kg	8260B	12/02/12	1
cis-1,2-Dichloroethene	BDL	0.0013	mg/kg	8260B	12/02/12	1
trans-1,2-Dichloroethene	BDL	0.0013	mg/kg	8260B	12/02/12	1
1,2-Dichloropropane	BDL	0.0013	mg/kg	8260B	12/02/12	1
1,1-Dichloropropene	BDL	0.0013	mg/kg	8260B	12/02/12	1
1,3-Dichloropropane	BDL	0.0013	mg/kg	8260B	12/02/12	1
cis-1,3-Dichloropropene	BDL	0.0013	mg/kg	8260B	12/02/12	1
trans-1,3-Dichloropropene	BDL	0.0013	mg/kg	8260B	12/02/12	1
2,2-Dichloropropane	BDL	0.0013	mg/kg	8260B	12/02/12	1

Results listed are dry weight basis.
BDL - Below Detection Limit
Det. Limit - Practical Quantitation Limit(PQL)
Note:
This report shall not be reproduced, except in full, without the written approval from ESC.
The reported analytical results relate only to the sample submitted

ESC LAB SCIENCES
YOUR LAB OF CHOICE

12065 Lebanon Rd.
Mt. Juliet, TN 37122
(615) 758-5858
1-800-767-5859
Fax (615) 758-5859

Tax I.D. 62-0814289

Est. 1970

REPORT OF ANALYSIS

Matt James
Withers & Ravenel Eng. - Trustfund
111 MacKenan Drive
Cary, NC 27511

December 11,2012

ESC Sample # : L608681-01

Site ID :

Project # : 02120

Date Received : December 01, 2012
Description : Salvation Army Property

Sample ID : SB-5 26-28 FT

Collected By : M. James
Collection Date : 11/29/12 13:30

Parameter	Dry Result	Det. Limit	Units	Method	Date	Dil.
Di-isopropyl ether	BDL	0.0013	mg/kg	8260B	12/02/12	1
Ethylbenzene	BDL	0.0013	mg/kg	8260B	12/02/12	1
Hexachloro-1,3-butadiene	BDL	0.0013	mg/kg	8260B	12/02/12	1
Isopropylbenzene	BDL	0.0013	mg/kg	8260B	12/02/12	1
p-Isopropyltoluene	BDL	0.0013	mg/kg	8260B	12/02/12	1
2-Butanone (MEK)	BDL	0.013	mg/kg	8260B	12/02/12	1
Methylene Chloride	BDL	0.0066	mg/kg	8260B	12/02/12	1
4-Methyl-2-pentanone (MIBK)	BDL	0.013	mg/kg	8260B	12/02/12	1
Methyl tert-butyl ether	BDL	0.0013	mg/kg	8260B	12/02/12	1
Naphthalene	BDL	0.0066	mg/kg	8260B	12/02/12	1
n-Propylbenzene	BDL	0.0013	mg/kg	8260B	12/02/12	1
Styrene	BDL	0.0013	mg/kg	8260B	12/02/12	1
1,1,1,2-Tetrachloroethane	BDL	0.0013	mg/kg	8260B	12/02/12	1
1,1,2,2-Tetrachloroethane	BDL	0.0013	mg/kg	8260B	12/02/12	1
Tetrachloroethene	BDL	0.0013	mg/kg	8260B	12/02/12	1
Toluene	BDL	0.0066	mg/kg	8260B	12/02/12	1
1,2,3-Trichlorobenzene	BDL	0.0013	mg/kg	8260B	12/02/12	1
1,2,4-Trichlorobenzene	BDL	0.0013	mg/kg	8260B	12/02/12	1
1,1,1-Trichloroethane	BDL	0.0013	mg/kg	8260B	12/02/12	1
1,1,2-Trichloroethane	BDL	0.0013	mg/kg	8260B	12/02/12	1
1,1,2-Trichlorotrifluoroethane	BDL	0.0013	mg/kg	8260B	12/02/12	1
Trichloroethene	BDL	0.0013	mg/kg	8260B	12/02/12	1
Trichlorofluoromethane	BDL	0.0066	mg/kg	8260B	12/02/12	1
1,2,3-Trichloropropane	BDL	0.0033	mg/kg	8260B	12/02/12	1
1,2,4-Trimethylbenzene	BDL	0.0013	mg/kg	8260B	12/02/12	1
1,3,5-Trimethylbenzene	BDL	0.0013	mg/kg	8260B	12/02/12	1
Vinyl chloride	BDL	0.0013	mg/kg	8260B	12/02/12	1
Xylenes, Total	BDL	0.0040	mg/kg	8260B	12/02/12	1
Surrogate Recovery						
Toluene-d8	101.		% Rec.	8260B	12/02/12	1
Dibromofluoromethane	107.		% Rec.	8260B	12/02/12	1
4-Bromofluorobenzene	95.8		% Rec.	8260B	12/02/12	1
TPH (GC/FID) High Fraction	BDL	5.3	mg/kg	3546/DRO	12/06/12	1
Surrogate recovery(%)						
o-Terphenyl	68.8		% Rec.	3546/DRO	12/06/12	1

Results listed are dry weight basis.
BDL - Below Detection Limit
Det. Limit - Practical Quantitation Limit(PQL)
Note:
This report shall not be reproduced, except in full, without the written approval from ESC.
The reported analytical results relate only to the sample submitted
Reported: 12/11/12 11:19 Printed: 12/11/12 11:20

ESC LAB SCIENCES
YOUR LAB OF CHOICE

12065 Lebanon Rd.
Mt. Juliet, TN 37122
(615) 758-5858
1-800-767-5859
Fax (615) 758-5859

Tax I.D. 62-0814289

Est. 1970

REPORT OF ANALYSIS

Matt James
Withers & Ravenel Eng. - Trustfund
111 MacKenan Drive
Cary, NC 27511

December 11,2012

ESC Sample # : L608681-02

Site ID :

Project # : 02120

Date Received : December 01, 2012
Description : Salvation Army Property

Sample ID : TW-1

Collected By : M. James
Collection Date : 11/30/12 10:30

Parameter	Result	Det. Limit	Units	Method	Date	Dil.
Mercury	BDL	0.20	ug/l	7470A	12/03/12	1
Arsenic	BDL	20.	ug/l	6010B	12/06/12	1
Barium	140	5.0	ug/l	6010B	12/06/12	1
Cadmium	BDL	5.0	ug/l	6010B	12/06/12	1
Chromium	BDL	10.	ug/l	6010B	12/06/12	1
Lead	BDL	5.0	ug/l	6010B	12/06/12	1
Selenium	BDL	20.	ug/l	6010B	12/06/12	1
Silver	BDL	10.	ug/l	6010B	12/06/12	1
Volatile Organics						
Acetone	BDL	50.	ug/l	6200B	12/02/12	1
Acrolein	BDL	50.	ug/l	6200B	12/02/12	1
Acrylonitrile	BDL	10.	ug/l	6200B	12/02/12	1
Benzene	BDL	1.0	ug/l	6200B	12/02/12	1
Bromobenzene	BDL	1.0	ug/l	6200B	12/02/12	1
Bromodichloromethane	BDL	1.0	ug/l	6200B	12/02/12	1
Bromoform	BDL	1.0	ug/l	6200B	12/02/12	1
Bromomethane	BDL	5.0	ug/l	6200B	12/02/12	1
n-Butylbenzene	BDL	1.0	ug/l	6200B	12/02/12	1
sec-Butylbenzene	BDL	1.0	ug/l	6200B	12/02/12	1
tert-Butylbenzene	BDL	1.0	ug/l	6200B	12/02/12	1
Carbon tetrachloride	BDL	1.0	ug/l	6200B	12/02/12	1
Chlorobenzene	BDL	1.0	ug/l	6200B	12/02/12	1
Chlorodibromomethane	BDL	1.0	ug/l	6200B	12/02/12	1
Chloroethane	BDL	5.0	ug/l	6200B	12/02/12	1
Chloroform	BDL	5.0	ug/l	6200B	12/02/12	1
Chloromethane	BDL	2.5	ug/l	6200B	12/02/12	1
2-Chlorotoluene	BDL	1.0	ug/l	6200B	12/02/12	1
4-Chlorotoluene	BDL	1.0	ug/l	6200B	12/02/12	1
1,2-Dibromo-3-Chloropropane	BDL	5.0	ug/l	6200B	12/02/12	1
1,2-Dibromoethane	BDL	1.0	ug/l	6200B	12/02/12	1
Dibromomethane	BDL	1.0	ug/l	6200B	12/02/12	1
1,2-Dichlorobenzene	BDL	1.0	ug/l	6200B	12/02/12	1
1,3-Dichlorobenzene	BDL	1.0	ug/l	6200B	12/02/12	1
1,4-Dichlorobenzene	BDL	1.0	ug/l	6200B	12/02/12	1
Dichlorodifluoromethane	BDL	5.0	ug/l	6200B	12/02/12	1
1,1-Dichloroethane	BDL	1.0	ug/l	6200B	12/02/12	1
1,2-Dichloroethane	BDL	1.0	ug/l	6200B	12/02/12	1
1,1-Dichloroethene	BDL	1.0	ug/l	6200B	12/02/12	1
cis-1,2-Dichloroethene	BDL	1.0	ug/l	6200B	12/02/12	1
trans-1,2-Dichloroethene	BDL	1.0	ug/l	6200B	12/02/12	1
1,2-Dichloropropane	BDL	1.0	ug/l	6200B	12/02/12	1
1,1-Dichloropropene	BDL	1.0	ug/l	6200B	12/02/12	1

BDL - Below Detection Limit
Det. Limit - Practical Quantitation Limit(PQL)

ESC LAB SCIENCES
YOUR LAB OF CHOICE

12065 Lebanon Rd.
Mt. Juliet, TN 37122
(615) 758-5858
1-800-767-5859
Fax (615) 758-5859

Tax I.D. 62-0814289

Est. 1970

REPORT OF ANALYSIS

Matt James
Withers & Ravenel Eng. - Trustfund
111 MacKenan Drive
Cary, NC 27511

December 11,2012

ESC Sample # : L608681-02

Site ID :

Project # : 02120

Date Received : December 01, 2012
Description : Salvation Army Property

Sample ID : TW-1

Collected By : M. James
Collection Date : 11/30/12 10:30

Parameter	Result	Det. Limit	Units	Method	Date	Dil.
1,3-Dichloropropane	BDL	1.0	ug/l	6200B	12/02/12	1
2,2-Dichloropropane	BDL	1.0	ug/l	6200B	12/02/12	1
Di-isopropyl ether	BDL	1.0	ug/l	6200B	12/02/12	1
Ethylbenzene	BDL	1.0	ug/l	6200B	12/02/12	1
Hexachloro-1,3-butadiene	BDL	1.0	ug/l	6200B	12/02/12	1
Isopropylbenzene	BDL	1.0	ug/l	6200B	12/02/12	1
p-Isopropyltoluene	BDL	1.0	ug/l	6200B	12/02/12	1
2-Butanone (MEK)	BDL	10.	ug/l	6200B	12/02/12	1
Methylene Chloride	BDL	5.0	ug/l	6200B	12/02/12	1
4-Methyl-2-pentanone (MIBK)	BDL	10.	ug/l	6200B	12/02/12	1
Methyl tert-butyl ether	BDL	1.0	ug/l	6200B	12/02/12	1
Naphthalene	BDL	5.0	ug/l	6200B	12/02/12	1
n-Propylbenzene	BDL	1.0	ug/l	6200B	12/02/12	1
Styrene	BDL	1.0	ug/l	6200B	12/02/12	1
1,1,1,2-Tetrachloroethane	BDL	1.0	ug/l	6200B	12/02/12	1
1,1,2,2-Tetrachloroethane	BDL	1.0	ug/l	6200B	12/02/12	1
Tetrachloroethene	BDL	1.0	ug/l	6200B	12/02/12	1
Toluene	BDL	5.0	ug/l	6200B	12/02/12	1
1,2,3-Trichlorobenzene	BDL	1.0	ug/l	6200B	12/02/12	1
1,2,4-Trichlorobenzene	BDL	1.0	ug/l	6200B	12/02/12	1
1,1,1-Trichloroethane	BDL	1.0	ug/l	6200B	12/02/12	1
1,1,2-Trichloroethane	BDL	1.0	ug/l	6200B	12/02/12	1
Trichloroethene	BDL	1.0	ug/l	6200B	12/02/12	1
Trichlorofluoromethane	BDL	5.0	ug/l	6200B	12/02/12	1
1,2,3-Trichloropropane	BDL	2.5	ug/l	6200B	12/02/12	1
1,2,4-Trimethylbenzene	BDL	1.0	ug/l	6200B	12/02/12	1
1,3,5-Trimethylbenzene	BDL	1.0	ug/l	6200B	12/02/12	1
Vinyl chloride	BDL	1.0	ug/l	6200B	12/02/12	1
o-Xylene	BDL	1.0	ug/l	6200B	12/02/12	1
m&p-Xylenes	BDL	2.0	ug/l	6200B	12/02/12	1
Surrogate Recovery						
Toluene-d8	98.4		% Rec.	6200B	12/02/12	1
Dibromofluoromethane	100.		% Rec.	6200B	12/02/12	1
a,a,a-Trifluorotoluene	98.4		% Rec.	6200B	12/02/12	1
4-Bromofluorobenzene	99.4		% Rec.	6200B	12/02/12	1

BDL - Below Detection Limit
Det. Limit - Practical Quantitation Limit(PQL)
Note:
The reported analytical results relate only to the sample submitted.
This report shall not be reproduced, except in full, without the written approval from ESC.
.
Reported: 12/11/12 11:19 Printed: 12/11/12 11:20

ESC LAB SCIENCES
YOUR LAB OF CHOICE

12065 Lebanon Rd.
Mt. Juliet, TN 37122
(615) 758-5858
1-800-767-5859
Fax (615) 758-5859

Tax I.D. 62-0814289

Est. 1970

REPORT OF ANALYSIS

Matt James
Withers & Ravenel Eng. - Trustfund
111 MacKenan Drive
Cary, NC 27511

December 11,2012

ESC Sample # : L608681-03

Site ID :

Project # : 02120

Date Received : December 01, 2012
Description : Salvation Army Property

Sample ID : TW-2

Collected By : M. James
Collection Date : 11/30/12 11:45

Parameter	Result	Det. Limit	Units	Method	Date	Dil.
Volatile Organics						
Acetone	BDL	50.	ug/l	6200B	12/02/12	1
Acrolein	BDL	50.	ug/l	6200B	12/02/12	1
Acrylonitrile	BDL	10.	ug/l	6200B	12/02/12	1
Benzene	BDL	1.0	ug/l	6200B	12/02/12	1
Bromobenzene	BDL	1.0	ug/l	6200B	12/02/12	1
Bromodichloromethane	BDL	1.0	ug/l	6200B	12/02/12	1
Bromoform	BDL	1.0	ug/l	6200B	12/02/12	1
Bromomethane	BDL	5.0	ug/l	6200B	12/02/12	1
n-Butylbenzene	BDL	1.0	ug/l	6200B	12/02/12	1
sec-Butylbenzene	BDL	1.0	ug/l	6200B	12/02/12	1
tert-Butylbenzene	BDL	1.0	ug/l	6200B	12/02/12	1
Carbon tetrachloride	BDL	1.0	ug/l	6200B	12/02/12	1
Chlorobenzene	BDL	1.0	ug/l	6200B	12/02/12	1
Chlorodibromomethane	BDL	1.0	ug/l	6200B	12/02/12	1
Chloroethane	BDL	5.0	ug/l	6200B	12/02/12	1
Chloroform	BDL	5.0	ug/l	6200B	12/02/12	1
Chloromethane	BDL	2.5	ug/l	6200B	12/02/12	1
2-Chlorotoluene	BDL	1.0	ug/l	6200B	12/02/12	1
4-Chlorotoluene	BDL	1.0	ug/l	6200B	12/02/12	1
1,2-Dibromo-3-Chloropropane	BDL	5.0	ug/l	6200B	12/02/12	1
1,2-Dibromoethane	BDL	1.0	ug/l	6200B	12/02/12	1
Dibromomethane	BDL	1.0	ug/l	6200B	12/02/12	1
1,2-Dichlorobenzene	BDL	1.0	ug/l	6200B	12/02/12	1
1,3-Dichlorobenzene	BDL	1.0	ug/l	6200B	12/02/12	1
1,4-Dichlorobenzene	BDL	1.0	ug/l	6200B	12/02/12	1
Dichlorodifluoromethane	BDL	5.0	ug/l	6200B	12/02/12	1
1,1-Dichloroethane	BDL	1.0	ug/l	6200B	12/02/12	1
1,2-Dichloroethane	BDL	1.0	ug/l	6200B	12/02/12	1
1,1-Dichloroethene	BDL	1.0	ug/l	6200B	12/02/12	1
cis-1,2-Dichloroethene	BDL	1.0	ug/l	6200B	12/02/12	1
trans-1,2-Dichloroethene	BDL	1.0	ug/l	6200B	12/02/12	1
1,2-Dichloropropane	BDL	1.0	ug/l	6200B	12/02/12	1
1,1-Dichloropropene	BDL	1.0	ug/l	6200B	12/02/12	1
1,3-Dichloropropane	BDL	1.0	ug/l	6200B	12/02/12	1
2,2-Dichloropropane	BDL	1.0	ug/l	6200B	12/02/12	1
Di-isopropyl ether	BDL	1.0	ug/l	6200B	12/02/12	1
Ethylbenzene	BDL	1.0	ug/l	6200B	12/02/12	1
Hexachloro-1,3-butadiene	BDL	1.0	ug/l	6200B	12/02/12	1
Isopropylbenzene	BDL	1.0	ug/l	6200B	12/02/12	1
p-Isopropyltoluene	BDL	1.0	ug/l	6200B	12/02/12	1
2-Butanone (MEK)	BDL	10.	ug/l	6200B	12/02/12	1
Methylene Chloride	BDL	5.0	ug/l	6200B	12/02/12	1
4-Methyl-2-pentanone (MIBK)	BDL	10.	ug/l	6200B	12/02/12	1

BDL - Below Detection Limit
Det. Limit - Practical Quantitation Limit(PQL)

ESC LAB SCIENCES
YOUR LAB OF CHOICE

12065 Lebanon Rd.
Mt. Juliet, TN 37122
(615) 758-5858
1-800-767-5859
Fax (615) 758-5859

Tax I.D. 62-0814289

Est. 1970

REPORT OF ANALYSIS

Matt James
Withers & Ravenel Eng. - Trustfund
111 MacKenan Drive
Cary, NC 27511

December 11,2012

ESC Sample # : L608681-03

Site ID :

Project # : 02120

Date Received : December 01, 2012
Description : Salvation Army Property

Sample ID : TW-2

Collected By : M. James
Collection Date : 11/30/12 11:45

Parameter	Result	Det. Limit	Units	Method	Date	Dil.
Methyl tert-butyl ether	1.0	1.0	ug/l	6200B	12/02/12	1
Naphthalene	BDL	5.0	ug/l	6200B	12/02/12	1
n-Propylbenzene	BDL	1.0	ug/l	6200B	12/02/12	1
Styrene	BDL	1.0	ug/l	6200B	12/02/12	1
1,1,1,2-Tetrachloroethane	BDL	1.0	ug/l	6200B	12/02/12	1
1,1,2,2-Tetrachloroethane	BDL	1.0	ug/l	6200B	12/02/12	1
Tetrachloroethene	3.6	1.0	ug/l	6200B	12/02/12	1
Toluene	BDL	5.0	ug/l	6200B	12/02/12	1
1,2,3-Trichlorobenzene	BDL	1.0	ug/l	6200B	12/02/12	1
1,2,4-Trichlorobenzene	BDL	1.0	ug/l	6200B	12/02/12	1
1,1,1-Trichloroethane	BDL	1.0	ug/l	6200B	12/02/12	1
1,1,2-Trichloroethane	BDL	1.0	ug/l	6200B	12/02/12	1
Trichloroethene	BDL	1.0	ug/l	6200B	12/02/12	1
Trichlorofluoromethane	BDL	5.0	ug/l	6200B	12/02/12	1
1,2,3-Trichloropropane	BDL	2.5	ug/l	6200B	12/02/12	1
1,2,4-Trimethylbenzene	BDL	1.0	ug/l	6200B	12/02/12	1
1,3,5-Trimethylbenzene	BDL	1.0	ug/l	6200B	12/02/12	1
Vinyl chloride	BDL	1.0	ug/l	6200B	12/02/12	1
o-Xylene	BDL	1.0	ug/l	6200B	12/02/12	1
m&p-Xylenes	BDL	2.0	ug/l	6200B	12/02/12	1
Surrogate Recovery						
Toluene-d8	99.1		% Rec.	6200B	12/02/12	1
Dibromofluoromethane	97.7		% Rec.	6200B	12/02/12	1
a,a,a-Trifluorotoluene	102.		% Rec.	6200B	12/02/12	1
4-Bromofluorobenzene	100.		% Rec.	6200B	12/02/12	1

BDL - Below Detection Limit
Det. Limit - Practical Quantitation Limit(PQL)
Note:
The reported analytical results relate only to the sample submitted.
This report shall not be reproduced, except in full, without the written approval from ESC.
.
Reported: 12/11/12 11:19 Printed: 12/11/12 11:20

ESC LAB SCIENCES
YOUR LAB OF CHOICE

12065 Lebanon Rd.
Mt. Juliet, TN 37122
(615) 758-5858
1-800-767-5859
Fax (615) 758-5859

Tax I.D. 62-0814289

Est. 1970

REPORT OF ANALYSIS

Matt James
Withers & Ravenel Eng. - Trustfund
111 MacKenan Drive
Cary, NC 27511

December 11,2012

ESC Sample # : L608681-04

Site ID :

Project # : 02120

Date Received : December 01, 2012
Description : Salvation Army Property

Sample ID : TW-3

Collected By : M. James
Collection Date : 11/30/12 11:00

Parameter	Result	Det. Limit	Units	Method	Date	Dil.
Mercury	BDL	0.20	ug/l	7470A	12/03/12	1
Arsenic	BDL	20.	ug/l	6010B	12/06/12	1
Barium	41.	5.0	ug/l	6010B	12/06/12	1
Cadmium	BDL	5.0	ug/l	6010B	12/06/12	1
Chromium	BDL	10.	ug/l	6010B	12/06/12	1
Lead	BDL	5.0	ug/l	6010B	12/06/12	1
Selenium	BDL	20.	ug/l	6010B	12/06/12	1
Silver	BDL	10.	ug/l	6010B	12/06/12	1
Volatile Organics						
Acetone	BDL	50.	ug/l	6200B	12/02/12	1
Acrolein	BDL	50.	ug/l	6200B	12/02/12	1
Acrylonitrile	BDL	10.	ug/l	6200B	12/02/12	1
Benzene	BDL	1.0	ug/l	6200B	12/02/12	1
Bromobenzene	BDL	1.0	ug/l	6200B	12/02/12	1
Bromodichloromethane	BDL	1.0	ug/l	6200B	12/02/12	1
Bromoform	BDL	1.0	ug/l	6200B	12/02/12	1
Bromomethane	BDL	5.0	ug/l	6200B	12/02/12	1
n-Butylbenzene	BDL	1.0	ug/l	6200B	12/02/12	1
sec-Butylbenzene	BDL	1.0	ug/l	6200B	12/02/12	1
tert-Butylbenzene	BDL	1.0	ug/l	6200B	12/02/12	1
Carbon tetrachloride	BDL	1.0	ug/l	6200B	12/02/12	1
Chlorobenzene	BDL	1.0	ug/l	6200B	12/02/12	1
Chlorodibromomethane	BDL	1.0	ug/l	6200B	12/02/12	1
Chloroethane	BDL	5.0	ug/l	6200B	12/02/12	1
Chloroform	BDL	5.0	ug/l	6200B	12/02/12	1
Chloromethane	BDL	2.5	ug/l	6200B	12/02/12	1
2-Chlorotoluene	BDL	1.0	ug/l	6200B	12/02/12	1
4-Chlorotoluene	BDL	1.0	ug/l	6200B	12/02/12	1
1,2-Dibromo-3-Chloropropane	BDL	5.0	ug/l	6200B	12/02/12	1
1,2-Dibromoethane	BDL	1.0	ug/l	6200B	12/02/12	1
Dibromomethane	BDL	1.0	ug/l	6200B	12/02/12	1
1,2-Dichlorobenzene	BDL	1.0	ug/l	6200B	12/02/12	1
1,3-Dichlorobenzene	BDL	1.0	ug/l	6200B	12/02/12	1
1,4-Dichlorobenzene	BDL	1.0	ug/l	6200B	12/02/12	1
Dichlorodifluoromethane	BDL	5.0	ug/l	6200B	12/02/12	1
1,1-Dichloroethane	BDL	1.0	ug/l	6200B	12/02/12	1
1,2-Dichloroethane	BDL	1.0	ug/l	6200B	12/02/12	1
1,1-Dichloroethene	BDL	1.0	ug/l	6200B	12/02/12	1
cis-1,2-Dichloroethene	BDL	1.0	ug/l	6200B	12/02/12	1
trans-1,2-Dichloroethene	BDL	1.0	ug/l	6200B	12/02/12	1
1,2-Dichloropropane	BDL	1.0	ug/l	6200B	12/02/12	1
1,1-Dichloropropene	BDL	1.0	ug/l	6200B	12/02/12	1

BDL - Below Detection Limit
Det. Limit - Practical Quantitation Limit(PQL)

ESC LAB SCIENCES
YOUR LAB OF CHOICE

12065 Lebanon Rd.
Mt. Juliet, TN 37122
(615) 758-5858
1-800-767-5859
Fax (615) 758-5859

Tax I.D. 62-0814289

Est. 1970

REPORT OF ANALYSIS

Matt James
Withers & Ravenel Eng. - Trustfund
111 MacKenan Drive
Cary, NC 27511

December 11,2012

ESC Sample # : L608681-04

Site ID :

Project # : 02120

Date Received : December 01, 2012
Description : Salvation Army Property

Sample ID : TW-3

Collected By : M. James
Collection Date : 11/30/12 11:00

Parameter	Result	Det. Limit	Units	Method	Date	Dil.
1,3-Dichloropropane	BDL	1.0	ug/l	6200B	12/02/12	1
2,2-Dichloropropane	BDL	1.0	ug/l	6200B	12/02/12	1
Di-isopropyl ether	3.3	1.0	ug/l	6200B	12/02/12	1
Ethylbenzene	BDL	1.0	ug/l	6200B	12/02/12	1
Hexachloro-1,3-butadiene	BDL	1.0	ug/l	6200B	12/02/12	1
Isopropylbenzene	BDL	1.0	ug/l	6200B	12/02/12	1
p-Isopropyltoluene	BDL	1.0	ug/l	6200B	12/02/12	1
2-Butanone (MEK)	BDL	10.	ug/l	6200B	12/02/12	1
Methylene Chloride	BDL	5.0	ug/l	6200B	12/02/12	1
4-Methyl-2-pentanone (MIBK)	BDL	10.	ug/l	6200B	12/02/12	1
Methyl tert-butyl ether	31.	1.0	ug/l	6200B	12/02/12	1
Naphthalene	BDL	5.0	ug/l	6200B	12/02/12	1
n-Propylbenzene	BDL	1.0	ug/l	6200B	12/02/12	1
Styrene	BDL	1.0	ug/l	6200B	12/02/12	1
1,1,1,2-Tetrachloroethane	BDL	1.0	ug/l	6200B	12/02/12	1
1,1,2,2-Tetrachloroethane	BDL	1.0	ug/l	6200B	12/02/12	1
Tetrachloroethene	1.9	1.0	ug/l	6200B	12/02/12	1
Toluene	BDL	5.0	ug/l	6200B	12/02/12	1
1,2,3-Trichlorobenzene	BDL	1.0	ug/l	6200B	12/02/12	1
1,2,4-Trichlorobenzene	BDL	1.0	ug/l	6200B	12/02/12	1
1,1,1-Trichloroethane	BDL	1.0	ug/l	6200B	12/02/12	1
1,1,2-Trichloroethane	BDL	1.0	ug/l	6200B	12/02/12	1
Trichloroethene	BDL	1.0	ug/l	6200B	12/02/12	1
Trichlorofluoromethane	BDL	5.0	ug/l	6200B	12/02/12	1
1,2,3-Trichloropropane	BDL	2.5	ug/l	6200B	12/02/12	1
1,2,4-Trimethylbenzene	BDL	1.0	ug/l	6200B	12/02/12	1
1,3,5-Trimethylbenzene	BDL	1.0	ug/l	6200B	12/02/12	1
Vinyl chloride	BDL	1.0	ug/l	6200B	12/02/12	1
o-Xylene	BDL	1.0	ug/l	6200B	12/02/12	1
m&p-Xylenes	BDL	2.0	ug/l	6200B	12/02/12	1
Surrogate Recovery						
Toluene-d8	101.		% Rec.	6200B	12/02/12	1
Dibromofluoromethane	105.		% Rec.	6200B	12/02/12	1
a,a,a-Trifluorotoluene	104.		% Rec.	6200B	12/02/12	1
4-Bromofluorobenzene	106.		% Rec.	6200B	12/02/12	1

BDL - Below Detection Limit
Det. Limit - Practical Quantitation Limit(PQL)
Note:
The reported analytical results relate only to the sample submitted.
This report shall not be reproduced, except in full, without the written approval from ESC.
.
Reported: 12/11/12 11:19 Printed: 12/11/12 11:20

Summary of Remarks For Samples Printed
12/11/12 at 11:20:29

TSR Signing Reports: 134
R5 - Desired TAT

Do not log for QC2MODCN

Sample: L608681-01 Account: WITHRAVR Received: 12/01/12 07:00 Due Date: 12/11/12 00:00 RPT Date: 12/11/12 11:19

Sample: L608681-02 Account: WITHRAVR Received: 12/01/12 07:00 Due Date: 12/11/12 00:00 RPT Date: 12/11/12 11:19

Sample: L608681-03 Account: WITHRAVR Received: 12/01/12 07:00 Due Date: 12/11/12 00:00 RPT Date: 12/11/12 11:19

Sample: L608681-04 Account: WITHRAVR Received: 12/01/12 07:00 Due Date: 12/11/12 00:00 RPT Date: 12/11/12 11:19

ESC LAB SCIENCES
YOUR LAB OF CHOICE

12065 Lebanon Rd.
Mt. Juliet, TN 37122
(615) 758-5858
1-800-767-5859
Fax (615) 758-5859

Tax I.D. 62-0814289

Est. 1970

Withers & Ravenel Eng. - Trustfund
Matt James
111 MacKenan Drive

Cary, NC 27511

Quality Assurance Report
Level II

L608681

December 11, 2012

Laboratory Blank

Analyte	Result	Units	% Rec	Limit	Batch	Date Analyzed
1,1,1,2-Tetrachloroethane	< .001	mg/kg			WG625814	12/02/12 03:50
1,1,1-Trichloroethane	< .001	mg/kg			WG625814	12/02/12 03:50
1,1,2,2-Tetrachloroethane	< .001	mg/kg			WG625814	12/02/12 03:50
1,1,2-Trichloroethane	< .001	mg/kg			WG625814	12/02/12 03:50
1,1,2-Trichlorotrifluoroethane	< .001	mg/kg			WG625814	12/02/12 03:50
1,1-Dichloroethane	< .001	mg/kg			WG625814	12/02/12 03:50
1,1-Dichloroethene	< .001	mg/kg			WG625814	12/02/12 03:50
1,1-Dichloropropene	< .001	mg/kg			WG625814	12/02/12 03:50
1,2,3-Trichlorobenzene	< .001	mg/kg			WG625814	12/02/12 03:50
1,2,3-Trichloropropane	< .0025	mg/kg			WG625814	12/02/12 03:50
1,2,4-Trichlorobenzene	< .001	mg/kg			WG625814	12/02/12 03:50
1,2,4-Trimethylbenzene	< .001	mg/kg			WG625814	12/02/12 03:50
1,2-Dibromo-3-Chloropropane	< .005	mg/kg			WG625814	12/02/12 03:50
1,2-Dibromoethane	< .001	mg/kg			WG625814	12/02/12 03:50
1,2-Dichlorobenzene	< .001	mg/kg			WG625814	12/02/12 03:50
1,2-Dichloroethane	< .001	mg/kg			WG625814	12/02/12 03:50
1,2-Dichloropropane	< .001	mg/kg			WG625814	12/02/12 03:50
1,3,5-Trimethylbenzene	< .001	mg/kg			WG625814	12/02/12 03:50
1,3-Dichlorobenzene	< .001	mg/kg			WG625814	12/02/12 03:50
1,3-Dichloropropane	< .001	mg/kg			WG625814	12/02/12 03:50
1,4-Dichlorobenzene	< .001	mg/kg			WG625814	12/02/12 03:50
2,2-Dichloropropane	< .001	mg/kg			WG625814	12/02/12 03:50
2-Butanone (MEK)	< .01	mg/kg			WG625814	12/02/12 03:50
2-Chloroethyl vinyl ether	< .05	mg/kg			WG625814	12/02/12 03:50
2-Chlorotoluene	< .001	mg/kg			WG625814	12/02/12 03:50
4-Chlorotoluene	< .001	mg/kg			WG625814	12/02/12 03:50
4-Methyl-2-pentanone (MIBK)	< .01	mg/kg			WG625814	12/02/12 03:50
Acetone	< .05	mg/kg			WG625814	12/02/12 03:50
Acrylonitrile	< .01	mg/kg			WG625814	12/02/12 03:50
Benzene	< .001	mg/kg			WG625814	12/02/12 03:50
Bromobenzene	< .001	mg/kg			WG625814	12/02/12 03:50
Bromodichloromethane	< .001	mg/kg			WG625814	12/02/12 03:50
Bromoform	< .001	mg/kg			WG625814	12/02/12 03:50
Bromomethane	< .005	mg/kg			WG625814	12/02/12 03:50
Carbon tetrachloride	< .001	mg/kg			WG625814	12/02/12 03:50
Chlorobenzene	< .001	mg/kg			WG625814	12/02/12 03:50
Chlorodibromomethane	< .001	mg/kg			WG625814	12/02/12 03:50
Chloroethane	< .005	mg/kg			WG625814	12/02/12 03:50
Chloroform	< .005	mg/kg			WG625814	12/02/12 03:50
Chloromethane	< .0025	mg/kg			WG625814	12/02/12 03:50
cis-1,2-Dichloroethene	< .001	mg/kg			WG625814	12/02/12 03:50
cis-1,3-Dichloropropene	< .001	mg/kg			WG625814	12/02/12 03:50
Di-isopropyl ether	< .001	mg/kg			WG625814	12/02/12 03:50
Dibromomethane	< .001	mg/kg			WG625814	12/02/12 03:50
Dichlorodifluoromethane	< .005	mg/kg			WG625814	12/02/12 03:50
Ethylbenzene	< .001	mg/kg			WG625814	12/02/12 03:50
Hexachloro-1,3-butadiene	< .001	mg/kg			WG625814	12/02/12 03:50
Isopropylbenzene	< .001	mg/kg			WG625814	12/02/12 03:50
Methyl tert-butyl ether	< .001	mg/kg			WG625814	12/02/12 03:50
Methylene Chloride	< .005	mg/kg			WG625814	12/02/12 03:50
n-Butylbenzene	< .001	mg/kg			WG625814	12/02/12 03:50
n-Propylbenzene	< .001	mg/kg			WG625814	12/02/12 03:50
Naphthalene	< .005	mg/kg			WG625814	12/02/12 03:50
p-Isopropyltoluene	< .001	mg/kg			WG625814	12/02/12 03:50
sec-Butylbenzene	< .001	mg/kg			WG625814	12/02/12 03:50
Styrene	< .001	mg/kg			WG625814	12/02/12 03:50
tert-Butylbenzene	< .001	mg/kg			WG625814	12/02/12 03:50
Tetrachloroethene	< .001	mg/kg			WG625814	12/02/12 03:50
Toluene	< .005	mg/kg			WG625814	12/02/12 03:50

* Performance of this Analyte is outside of established criteria.
For additional information, please see Attachment A 'List of Analytes with QC Qualifiers.'

ESC LAB SCIENCES
YOUR LAB OF CHOICE

12065 Lebanon Rd.
Mt. Juliet, TN 37122
(615) 758-5858
1-800-767-5859
Fax (615) 758-5859

Tax I.D. 62-0814289

Est. 1970

Withers & Ravenel Eng. - Trustfund
Matt James
111 MacKenan Drive

Cary, NC 27511

Quality Assurance Report
Level II

L608681

December 11, 2012

Laboratory Blank

Analyte	Result	Units	% Rec	Limit	Batch	Date Analyzed
trans-1,2-Dichloroethene	< .001	mg/kg			WG625814	12/02/12 03:50
trans-1,3-Dichloropropene	< .001	mg/kg			WG625814	12/02/12 03:50
Trichloroethene	< .001	mg/kg			WG625814	12/02/12 03:50
Trichlorofluoromethane	< .005	mg/kg			WG625814	12/02/12 03:50
Vinyl chloride	< .001	mg/kg			WG625814	12/02/12 03:50
Xylenes, Total	< .003	mg/kg			WG625814	12/02/12 03:50
4-Bromofluorobenzene		% Rec.	93.89	67-133	WG625814	12/02/12 03:50
Dibromofluoromethane		% Rec.	100.9	72-135	WG625814	12/02/12 03:50
Toluene-d8		% Rec.	101.1	90-113	WG625814	12/02/12 03:50
Mercury	< .0002	mg/l			WG625850	12/03/12 12:06
TPH (GC/FID) Low Fraction	< .1	mg/kg			WG625891	12/03/12 00:05
a,a,a-Trifluorotoluene(FID)		% Rec.	97.50	59-128	WG625891	12/03/12 00:05
1,1,1,2-Tetrachloroethane	< .001	mg/l			WG625822	12/02/12 03:14
1,1,1-Trichloroethane	< .001	mg/l			WG625822	12/02/12 03:14
1,1,2,2-Tetrachloroethane	< .001	mg/l			WG625822	12/02/12 03:14
1,1,2-Trichloroethane	< .001	mg/l			WG625822	12/02/12 03:14
1,1-Dichloroethane	< .001	mg/l			WG625822	12/02/12 03:14
1,1-Dichloroethene	< .001	mg/l			WG625822	12/02/12 03:14
1,1-Dichloropropene	< .001	mg/l			WG625822	12/02/12 03:14
1,2,3-Trichlorobenzene	< .001	mg/l			WG625822	12/02/12 03:14
1,2,3-Trichloropropane	< .001	mg/l			WG625822	12/02/12 03:14
1,2,4-Trichlorobenzene	< .001	mg/l			WG625822	12/02/12 03:14
1,2,4-Trimethylbenzene	< .001	mg/l			WG625822	12/02/12 03:14
1,2-Dibromo-3-Chloropropane	< .005	mg/l			WG625822	12/02/12 03:14
1,2-Dibromoethane	< .001	mg/l			WG625822	12/02/12 03:14
1,2-Dichlorobenzene	< .001	mg/l			WG625822	12/02/12 03:14
1,2-Dichloroethane	< .001	mg/l			WG625822	12/02/12 03:14
1,2-Dichloropropane	< .001	mg/l			WG625822	12/02/12 03:14
1,3,5-Trimethylbenzene	< .001	mg/l			WG625822	12/02/12 03:14
1,3-Dichlorobenzene	< .001	mg/l			WG625822	12/02/12 03:14
1,3-Dichloropropane	< .001	mg/l			WG625822	12/02/12 03:14
1,4-Dichlorobenzene	< .001	mg/l			WG625822	12/02/12 03:14
2,2-Dichloropropane	< .001	mg/l			WG625822	12/02/12 03:14
2-Butanone (MEK)	< .01	mg/l			WG625822	12/02/12 03:14
2-Chlorotoluene	< .001	mg/l			WG625822	12/02/12 03:14
4-Chlorotoluene	< .001	mg/l			WG625822	12/02/12 03:14
4-Methyl-2-pentanone (MIBK)	< .01	mg/l			WG625822	12/02/12 03:14
Acetone	< .05	mg/l			WG625822	12/02/12 03:14
Acrolein	< .025	mg/l			WG625822	12/02/12 03:14
Acrylonitrile	< .01	mg/l			WG625822	12/02/12 03:14
Benzene	< .001	mg/l			WG625822	12/02/12 03:14
Bromobenzene	< .001	mg/l			WG625822	12/02/12 03:14
Bromodichloromethane	< .001	mg/l			WG625822	12/02/12 03:14
Bromoform	< .001	mg/l			WG625822	12/02/12 03:14
Bromomethane	< .005	mg/l			WG625822	12/02/12 03:14
Carbon tetrachloride	< .001	mg/l			WG625822	12/02/12 03:14
Chlorobenzene	< .001	mg/l			WG625822	12/02/12 03:14
Chlorodibromomethane	< .001	mg/l			WG625822	12/02/12 03:14
Chloroethane	< .005	mg/l			WG625822	12/02/12 03:14
Chloroform	< .005	mg/l			WG625822	12/02/12 03:14
Chloromethane	< .0025	mg/l			WG625822	12/02/12 03:14
cis-1,2-Dichloroethene	< .001	mg/l			WG625822	12/02/12 03:14
Di-isopropyl ether	< .001	mg/l			WG625822	12/02/12 03:14

* Performance of this Analyte is outside of established criteria.
For additional information, please see Attachment A 'List of Analytes with QC Qualifiers.'

ESC LAB SCIENCES
YOUR LAB OF CHOICE

12065 Lebanon Rd.
Mt. Juliet, TN 37122
(615) 758-5858
1-800-767-5859
Fax (615) 758-5859

Tax I.D. 62-0814289

Est. 1970

Withers & Ravenel Eng. - Trustfund
Matt James
111 MacKenan Drive

Cary, NC 27511

Quality Assurance Report
Level II

L608681

December 11, 2012

Laboratory Blank

Analyte	Result	Units	% Rec	Limit	Batch	Date Analyzed
Dibromomethane	< .001	mg/l			WG625822	12/02/12 03:14
Dichlorodifluoromethane	< .005	mg/l			WG625822	12/02/12 03:14
Ethylbenzene	< .001	mg/l			WG625822	12/02/12 03:14
Hexachloro-1,3-butadiene	< .001	mg/l			WG625822	12/02/12 03:14
Isopropylbenzene	< .001	mg/l			WG625822	12/02/12 03:14
m&p-Xylenes	< .002	mg/l			WG625822	12/02/12 03:14
Methyl tert-butyl ether	< .001	mg/l			WG625822	12/02/12 03:14
Methylene Chloride	< .005	mg/l			WG625822	12/02/12 03:14
n-Butylbenzene	< .001	mg/l			WG625822	12/02/12 03:14
n-Propylbenzene	< .001	mg/l			WG625822	12/02/12 03:14
Naphthalene	< .005	mg/l			WG625822	12/02/12 03:14
o-Xylene	< .001	mg/l			WG625822	12/02/12 03:14
p-Isopropyltoluene	< .001	mg/l			WG625822	12/02/12 03:14
sec-Butylbenzene	< .001	mg/l			WG625822	12/02/12 03:14
Styrene	< .001	mg/l			WG625822	12/02/12 03:14
tert-Butylbenzene	< .001	mg/l			WG625822	12/02/12 03:14
Tetrachloroethene	< .001	mg/l			WG625822	12/02/12 03:14
Toluene	< .005	mg/l			WG625822	12/02/12 03:14
trans-1,2-Dichloroethene	< .001	mg/l			WG625822	12/02/12 03:14
Trichloroethene	< .001	mg/l			WG625822	12/02/12 03:14
Trichlorofluoromethane	< .005	mg/l			WG625822	12/02/12 03:14
Vinyl chloride	< .001	mg/l			WG625822	12/02/12 03:14
4-Bromofluorobenzene		% Rec.	100.9	82-120	WG625822	12/02/12 03:14
Dibromofluoromethane		% Rec.	95.63	82-126	WG625822	12/02/12 03:14
Toluene-d8		% Rec.	99.46	92-112	WG625822	12/02/12 03:14
a,a,a-Trifluorotoluene		% Rec.	101.6	90-116	WG625822	12/02/12 03:14
Arsenic	< .02	mg/l			WG626268	12/06/12 10:30
Barium	< .005	mg/l			WG626268	12/06/12 10:30
Cadmium	< .005	mg/l			WG626268	12/06/12 10:30
Chromium	< .01	mg/l			WG626268	12/06/12 10:30
Lead	< .005	mg/l			WG626268	12/06/12 10:30
Selenium	< .02	mg/l			WG626268	12/06/12 10:30
Silver	< .01	mg/l			WG626268	12/06/12 10:30
TPH (GC/FID) High Fraction	< 4	mg/kg			WG626056	12/06/12 14:26
o-Terphenyl		% Rec.	76.50	50-150	WG626056	12/06/12 14:26
Total Solids	< .1	%			WG627201	12/11/12 09:32

Duplicate

Analyte	Units	Result	Duplicate	RPD	Limit	Ref Samp	Batch
Mercury	mg/l	0	0.00000830	2.76	20	L608708-01	WG625850
Arsenic	mg/l	0	0.00160	NA	20	L608994-05	WG626268
Barium	mg/l	0	0.000500	NA	20	L608994-05	WG626268
Cadmium	mg/l	0	0	0	20	L608994-05	WG626268
Chromium	mg/l	0	0.000800	NA	20	L608994-05	WG626268
Lead	mg/l	0	0	0	20	L608994-05	WG626268
Selenium	mg/l	0	0.00660	NA	20	L608994-05	WG626268
Silver	mg/l	0	0.00186	NA	20	L608994-05	WG626268
Total Solids	%	91.0	90.1	0.515	5	L610152-01	WG627201

* Performance of this Analyte is outside of established criteria.
For additional information, please see Attachment A 'List of Analytes with QC Qualifiers.'

ESC LAB SCIENCES
YOUR LAB OF CHOICE

12065 Lebanon Rd.
Mt. Juliet, TN 37122
(615) 758-5858
1-800-767-5859
Fax (615) 758-5859

Tax I.D. 62-0814289

Est. 1970

Withers & Ravenel Eng. - Trustfund
Matt James
111 MacKenan Drive

Cary, NC 27511

Quality Assurance Report
Level II

L608681

December 11, 2012

Laboratory Control Sample

Analyte	Units	Known Val	Result	% Rec	Limit	Batch
1,1,1,2-Tetrachloroethane	mg/kg	.025	0.0223	89.1	77-129	WG625814
1,1,1-Trichloroethane	mg/kg	.025	0.0257	103.	70-127	WG625814
1,1,2,2-Tetrachloroethane	mg/kg	.025	0.0236	94.3	76-133	WG625814
1,1,2-Trichloroethane	mg/kg	.025	0.0227	90.9	79-123	WG625814
1,1,2-Trichlorotrifluoroethane	mg/kg	.025	0.0235	93.9	52-145	WG625814
1,1-Dichloroethane	mg/kg	.025	0.0239	95.4	74-121	WG625814
1,1-Dichloroethene	mg/kg	.025	0.0215	85.9	53-135	WG625814
1,1-Dichloropropene	mg/kg	.025	0.0248	99.1	67-127	WG625814
1,2,3-Trichlorobenzene	mg/kg	.025	0.0226	90.5	74-131	WG625814
1,2,3-Trichloropropane	mg/kg	.025	0.0238	95.1	75-135	WG625814
1,2,4-Trichlorobenzene	mg/kg	.025	0.0218	87.4	72-130	WG625814
1,2,4-Trimethylbenzene	mg/kg	.025	0.0246	98.3	75-131	WG625814
1,2-Dibromo-3-Chloropropane	mg/kg	.025	0.0220	88.1	55-142	WG625814
1,2-Dibromoethane	mg/kg	.025	0.0224	89.6	77-126	WG625814
1,2-Dichlorobenzene	mg/kg	.025	0.0230	92.1	80-123	WG625814
1,2-Dichloroethane	mg/kg	.025	0.0267	107.	70-128	WG625814
1,2-Dichloropropane	mg/kg	.025	0.0237	94.9	74-125	WG625814
1,3,5-Trimethylbenzene	mg/kg	.025	0.0248	99.2	77-129	WG625814
1,3-Dichlorobenzene	mg/kg	.025	0.0241	96.4	76-128	WG625814
1,3-Dichloropropane	mg/kg	.025	0.0223	89.3	77-118	WG625814
1,4-Dichlorobenzene	mg/kg	.025	0.0225	90.0	77-119	WG625814
2,2-Dichloropropane	mg/kg	.025	0.0257	103.	60-132	WG625814
2-Butanone (MEK)	mg/kg	.125	0.145	116.	56-146	WG625814
2-Chloroethyl vinyl ether	mg/kg	.125	0.122	97.4	17-179	WG625814
2-Chlorotoluene	mg/kg	.025	0.0239	95.4	76-125	WG625814
4-Chlorotoluene	mg/kg	.025	0.0242	96.7	76-125	WG625814
4-Methyl-2-pentanone (MIBK)	mg/kg	.125	0.129	103.	55-148	WG625814
Acetone	mg/kg	.125	0.163	131.	47-155	WG625814
Acrylonitrile	mg/kg	.125	0.117	93.4	50-155	WG625814
Benzene	mg/kg	.025	0.0239	95.5	72-120	WG625814
Bromobenzene	mg/kg	.025	0.0240	96.0	74-122	WG625814
Bromodichloromethane	mg/kg	.025	0.0262	105.	74-128	WG625814
Bromoform	mg/kg	.025	0.0238	95.4	62-137	WG625814
Bromomethane	mg/kg	.025	0.0334	134.	38-180	WG625814
Carbon tetrachloride	mg/kg	.025	0.0234	93.6	62-130	WG625814
Chlorobenzene	mg/kg	.025	0.0221	88.6	77-124	WG625814
Chlorodibromomethane	mg/kg	.025	0.0236	94.5	74-128	WG625814
Chloroethane	mg/kg	.025	0.0347	139.	46-173	WG625814
Chloroform	mg/kg	.025	0.0253	101.	76-122	WG625814
Chloromethane	mg/kg	.025	0.0233	93.4	49-143	WG625814
cis-1,2-Dichloroethene	mg/kg	.025	0.0242	96.8	73-123	WG625814
cis-1,3-Dichloropropene	mg/kg	.025	0.0257	103.	73-126	WG625814
Di-isopropyl ether	mg/kg	.025	0.0244	97.4	64-131	WG625814
Dibromomethane	mg/kg	.025	0.0261	104.	75-127	WG625814
Dichlorodifluoromethane	mg/kg	.025	0.0263	105.	30-177	WG625814
Ethylbenzene	mg/kg	.025	0.0233	93.3	76-126	WG625814
Hexachloro-1,3-butadiene	mg/kg	.025	0.0230	92.1	71-134	WG625814
Isopropylbenzene	mg/kg	.025	0.0240	95.9	70-128	WG625814
Methyl tert-butyl ether	mg/kg	.025	0.0241	96.2	66-127	WG625814
Methylene Chloride	mg/kg	.025	0.0231	92.6	67-124	WG625814
n-Butylbenzene	mg/kg	.025	0.0249	99.6	71-133	WG625814
n-Propylbenzene	mg/kg	.025	0.0241	96.3	76-126	WG625814
Naphthalene	mg/kg	.025	0.0229	91.5	68-136	WG625814
p-Isopropyltoluene	mg/kg	.025	0.0249	99.7	75-134	WG625814
sec-Butylbenzene	mg/kg	.025	0.0242	96.9	75-132	WG625814
Styrene	mg/kg	.025	0.0242	97.0	68-148	WG625814
tert-Butylbenzene	mg/kg	.025	0.0238	95.2	75-132	WG625814
Tetrachloroethene	mg/kg	.025	0.0215	86.1	70-131	WG625814
Toluene	mg/kg	.025	0.0242	96.6	74-155	WG625814

* Performance of this Analyte is outside of established criteria.
For additional information, please see Attachment A 'List of Analytes with QC Qualifiers.'

ESC LAB SCIENCES
YOUR LAB OF CHOICE

12065 Lebanon Rd.
Mt. Juliet, TN 37122
(615) 758-5858
1-800-767-5859
Fax (615) 758-5859

Tax I.D. 62-0814289

Est. 1970

Withers & Ravenel Eng. - Trustfund
Matt James
111 MacKenan Drive

Cary, NC 27511

Quality Assurance Report
Level II

L608681

December 11, 2012

Analyte	Units	Laboratory Control Sample Known Val	Result	% Rec	Limit	Batch
trans-1,2-Dichloroethene	mg/kg	.025	0.0240	96.0	63-126	WG625814
trans-1,3-Dichloropropene	mg/kg	.025	0.0267	107.	68-126	WG625814
Trichloroethene	mg/kg	.025	0.0232	92.6	75-121	WG625814
Trichlorofluoromethane	mg/kg	.025	0.0293	117.	48-170	WG625814
Vinyl chloride	mg/kg	.025	0.0243	97.1	54-144	WG625814
Xylenes, Total	mg/kg	.075	0.0691	92.2	76-126	WG625814
4-Bromofluorobenzene				98.32	67-133	WG625814
Dibromofluoromethane				104.5	72-135	WG625814
Toluene-d8				100.9	90-113	WG625814
Mercury	mg/l	.003	0.00305	102.	85-115	WG625850
TPH (GC/FID) Low Fraction	mg/kg	5.5	5.74	104.	67-135	WG625891
a,a,a-Trifluorotoluene(FID)				103.2	59-128	WG625891
1,1,1,2-Tetrachloroethane	mg/l	.025	0.0257	103.	77-128	WG625822
1,1,1-Trichloroethane	mg/l	.025	0.0252	101.	71-126	WG625822
1,1,2,2-Tetrachloroethane	mg/l	.025	0.0255	102.	78-130	WG625822
1,1,2-Trichloroethane	mg/l	.025	0.0240	96.1	81-121	WG625822
1,1-Dichloroethane	mg/l	.025	0.0238	95.2	73-123	WG625822
1,1-Dichloroethene	mg/l	.025	0.0243	97.4	54-134	WG625822
1,1-Dichloropropene	mg/l	.025	0.0236	94.3	67-127	WG625822
1,2,3-Trichlorobenzene	mg/l	.025	0.0266	106.	77-130	WG625822
1,2,3-Trichloropropane	mg/l	.025	0.0266	106.	68-130	WG625822
1,2,4-Trichlorobenzene	mg/l	.025	0.0267	107.	76-127	WG625822
1,2,4-Trimethylbenzene	mg/l	.025	0.0264	106.	77-129	WG625822
1,2-Dibromo-3-Chloropropane	mg/l	.025	0.0242	96.9	55-142	WG625822
1,2-Dibromoethane	mg/l	.025	0.0249	99.6	78-124	WG625822
1,2-Dichlorobenzene	mg/l	.025	0.0251	101.	82-121	WG625822
1,2-Dichloroethane	mg/l	.025	0.0227	90.7	69-128	WG625822
1,2-Dichloropropane	mg/l	.025	0.0234	93.7	77-121	WG625822
1,3,5-Trimethylbenzene	mg/l	.025	0.0259	104.	78-127	WG625822
1,3-Dichlorobenzene	mg/l	.025	0.0269	108.	77-127	WG625822
1,3-Dichloropropane	mg/l	.025	0.0231	92.2	78-117	WG625822
1,4-Dichlorobenzene	mg/l	.025	0.0245	98.0	79-117	WG625822
2,2-Dichloropropane	mg/l	.025	0.0267	107.	63-130	WG625822
2-Butanone (MEK)	mg/l	.125	0.122	97.8	58-144	WG625822
2-Chlorotoluene	mg/l	.025	0.0249	99.4	78-123	WG625822
4-Chlorotoluene	mg/l	.025	0.0252	101.	78-122	WG625822
4-Methyl-2-pentanone (MIBK)	mg/l	.125	0.126	101.	58-147	WG625822
Acetone	mg/l	.125	0.121	96.9	49-153	WG625822
Acrolein	mg/l	.125	0.135	108.	10-181	WG625822
Acrylonitrile	mg/l	.125	0.125	100.	53-153	WG625822
Benzene	mg/l	.025	0.0229	91.7	72-119	WG625822
Bromobenzene	mg/l	.025	0.0249	99.4	76-121	WG625822
Bromodichloromethane	mg/l	.025	0.0236	94.4	75-127	WG625822
Bromoform	mg/l	.025	0.0251	100.	61-136	WG625822
Bromomethane	mg/l	.025	0.0264	106.	42-172	WG625822
Carbon tetrachloride	mg/l	.025	0.0238	95.1	63-129	WG625822
Chlorobenzene	mg/l	.025	0.0247	99.0	78-123	WG625822
Chlorodibromomethane	mg/l	.025	0.0246	98.4	73-128	WG625822
Chloroethane	mg/l	.025	0.0248	99.3	52-164	WG625822
Chloroform	mg/l	.025	0.0240	96.0	76-122	WG625822
Chloromethane	mg/l	.025	0.0241	96.2	50-141	WG625822
cis-1,2-Dichloroethene	mg/l	.025	0.0247	98.9	75-121	WG625822
Di-isopropyl ether	mg/l	.025	0.0234	93.4	66-129	WG625822

* Performance of this Analyte is outside of established criteria.
For additional information, please see Attachment A 'List of Analytes with QC Qualifiers.'

ESC LAB SCIENCES
YOUR LAB OF CHOICE

12065 Lebanon Rd.
Mt. Juliet, TN 37122
(615) 758-5858
1-800-767-5859
Fax (615) 758-5859

Tax I.D. 62-0814289

Est. 1970

Withers & Ravenel Eng. - Trustfund
Matt James
111 MacKenan Drive

Cary, NC 27511

Quality Assurance Report
Level II

L608681

December 11, 2012

Laboratory Control Sample

Analyte	Units	Known Val	Result	% Rec	Limit	Batch
Dibromomethane	mg/l	.025	0.0244	97.8	77-124	WG625822
Dichlorodifluoromethane	mg/l	.025	0.0259	103.	33-173	WG625822
Ethylbenzene	mg/l	.025	0.0257	103.	77-124	WG625822
Hexachloro-1,3-butadiene	mg/l	.025	0.0270	108.	71-134	WG625822
Isopropylbenzene	mg/l	.025	0.0258	103.	74-126	WG625822
m&p-Xylenes	mg/l	.05	0.0504	101.	76-123	WG625822
Methyl tert-butyl ether	mg/l	.025	0.0248	99.2	67-127	WG625822
Methylene Chloride	mg/l	.025	0.0232	92.7	67-122	WG625822
n-Butylbenzene	mg/l	.025	0.0261	104.	74-130	WG625822
n-Propylbenzene	mg/l	.025	0.0258	103.	77-125	WG625822
Naphthalene	mg/l	.025	0.0253	101.	70-134	WG625822
o-Xylene	mg/l	.025	0.0260	104.	77-125	WG625822
p-Isopropyltoluene	mg/l	.025	0.0272	109.	77-132	WG625822
sec-Butylbenzene	mg/l	.025	0.0262	105.	77-130	WG625822
Styrene	mg/l	.025	0.0261	105.	69-145	WG625822
tert-Butylbenzene	mg/l	.025	0.0262	105.	76-131	WG625822
Tetrachloroethene	mg/l	.025	0.0249	99.7	69-131	WG625822
Toluene	mg/l	.025	0.0233	93.2	75-114	WG625822
trans-1,2-Dichloroethene	mg/l	.025	0.0250	99.9	63-127	WG625822
Trichloroethene	mg/l	.025	0.0252	101.	69-131	WG625822
Trichlorofluoromethane	mg/l	.025	0.0259	104.	53-161	WG625822
Vinyl chloride	mg/l	.025	0.0257	103.	55-142	WG625822
4-Bromofluorobenzene				97.78	82-120	WG625822
Dibromofluoromethane				99.84	82-126	WG625822
Toluene-d8				100.0	92-112	WG625822
a,a,a-Trifluorotoluene				106.0	90-116	WG625822
Arsenic	mg/l	1.11	1.10	99.1	85-115	WG626268
Barium	mg/l	1.11	1.09	98.2	85-115	WG626268
Cadmium	mg/l	1.11	1.11	100.	85-115	WG626268
Chromium	mg/l	1.11	1.17	105.	85-115	WG626268
Lead	mg/l	1.11	1.14	103.	85-115	WG626268
Selenium	mg/l	1.11	1.11	100.	85-115	WG626268
Silver	mg/l	1.11	1.06	95.5	85-115	WG626268
TPH (GC/FID) High Fraction	mg/kg	60	49.3	82.2	50-150	WG626056
o-Terphenyl				82.70	50-150	WG626056
Total Solids	%	50	50.0	100.	85-115	WG627201

Laboratory Control Sample Duplicate

Analyte	Units	Result	Ref	%Rec	Limit	RPD	Limit	Batch
1,1,1,2-Tetrachloroethane	mg/kg	0.0246	0.0223	98.0	77-129	9.92	20	WG625814
1,1,1-Trichloroethane	mg/kg	0.0262	0.0257	105.	70-127	2.08	20	WG625814
1,1,2,2-Tetrachloroethane	mg/kg	0.0256	0.0236	102.	76-133	8.14	20	WG625814
1,1,2-Trichloroethane	mg/kg	0.0244	0.0227	98.0	79-123	7.15	20	WG625814
1,1,2-Trichlorotrifluoroethane	mg/kg	0.0241	0.0235	96.0	52-145	2.39	20	WG625814
1,1-Dichloroethane	mg/kg	0.0253	0.0239	101.	74-121	5.76	20	WG625814
1,1-Dichloroethene	mg/kg	0.0231	0.0215	92.0	53-135	7.43	20	WG625814
1,1-Dichloropropene	mg/kg	0.0258	0.0248	103.	67-127	4.10	20	WG625814
1,2,3-Trichlorobenzene	mg/kg	0.0243	0.0226	97.0	74-131	6.93	20	WG625814
1,2,3-Trichloropropane	mg/kg	0.0267	0.0238	107.	75-135	11.5	20	WG625814
1,2,4-Trichlorobenzene	mg/kg	0.0234	0.0218	94.0	72-130	6.83	20	WG625814
1,2,4-Trimethylbenzene	mg/kg	0.0258	0.0246	103.	75-131	5.03	20	WG625814
1,2-Dibromo-3-Chloropropane	mg/kg	0.0236	0.0220	94.0	55-142	6.76	20	WG625814

* Performance of this Analyte is outside of established criteria.
For additional information, please see Attachment A 'List of Analytes with QC Qualifiers.'

ESC LAB SCIENCES
YOUR LAB OF CHOICE

12065 Lebanon Rd.
Mt. Juliet, TN 37122
(615) 758-5858
1-800-767-5859
Fax (615) 758-5859

Tax I.D. 62-0814289

Est. 1970

Withers & Ravenel Eng. - Trustfund
Matt James
111 MacKenan Drive

Cary, NC 27511

Quality Assurance Report
Level II

L608681

December 11, 2012

Analyte	Units	Laboratory Control Sample Result	Ref	%Rec	Limit	Duplicate RPD	Limit	Batch
1,2-Dibromoethane	mg/kg	0.0244	0.0224	98.0	77-126	8.78	20	WG625814
1,2-Dichlorobenzene	mg/kg	0.0242	0.0230	97.0	80-123	4.86	20	WG625814
1,2-Dichloroethane	mg/kg	0.0288	0.0267	115.	70-128	7.34	20	WG625814
1,2-Dichloropropane	mg/kg	0.0247	0.0237	99.0	74-125	4.18	20	WG625814
1,3,5-Trimethylbenzene	mg/kg	0.0262	0.0248	105.	77-129	5.58	20	WG625814
1,3-Dichlorobenzene	mg/kg	0.0253	0.0241	101.	76-128	4.94	20	WG625814
1,3-Dichloropropane	mg/kg	0.0243	0.0223	97.0	77-118	8.28	20	WG625814
1,4-Dichlorobenzene	mg/kg	0.0238	0.0225	95.0	77-119	5.60	20	WG625814
2,2-Dichloropropane	mg/kg	0.0266	0.0257	106.	60-132	3.78	20	WG625814
2-Butanone (MEK)	mg/kg	0.164	0.145	131.	56-146	12.6	20	WG625814
2-Chloroethyl vinyl ether	mg/kg	0.129	0.122	103.	17-179	5.50	22	WG625814
2-Chlorotoluene	mg/kg	0.0254	0.0239	102.	76-125	6.27	20	WG625814
4-Chlorotoluene	mg/kg	0.0261	0.0242	104.	76-125	7.54	20	WG625814
4-Methyl-2-pentanone (MIBK)	mg/kg	0.144	0.129	115.	55-148	11.3	20	WG625814
Acetone	mg/kg	0.190	0.163	152.	47-155	14.9	22	WG625814
Acrylonitrile	mg/kg	0.136	0.117	109.	50-155	15.6	20	WG625814
Benzene	mg/kg	0.0254	0.0239	102.	72-120	6.34	20	WG625814
Bromobenzene	mg/kg	0.0255	0.0240	102.	74-122	6.10	20	WG625814
Bromodichloromethane	mg/kg	0.0272	0.0262	109.	74-128	3.90	20	WG625814
Bromoform	mg/kg	0.0255	0.0238	102.	62-137	6.64	20	WG625814
Bromomethane	mg/kg	0.0340	0.0334	136.	38-180	1.72	20	WG625814
Carbon tetrachloride	mg/kg	0.0248	0.0234	99.0	62-130	5.82	20	WG625814
Chlorobenzene	mg/kg	0.0238	0.0221	95.0	77-124	7.39	20	WG625814
Chlorodibromomethane	mg/kg	0.0250	0.0236	100.	74-128	5.66	20	WG625814
Chloroethane	mg/kg	0.0356	0.0347	142.	46-173	2.44	20	WG625814
Chloroform	mg/kg	0.0266	0.0253	106.	76-122	4.83	20	WG625814
Chloromethane	mg/kg	0.0251	0.0233	100.	49-143	7.17	20	WG625814
cis-1,2-Dichloroethene	mg/kg	0.0255	0.0242	102.	73-123	5.15	20	WG625814
cis-1,3-Dichloropropene	mg/kg	0.0268	0.0257	107.	73-126	4.36	20	WG625814
Di-isopropyl ether	mg/kg	0.0259	0.0244	103.	64-131	6.01	20	WG625814
Dibromomethane	mg/kg	0.0271	0.0261	108.	75-127	4.01	20	WG625814
Dichlorodifluoromethane	mg/kg	0.0276	0.0263	110.	30-177	4.60	20	WG625814
Ethylbenzene	mg/kg	0.0246	0.0233	98.0	76-126	5.50	20	WG625814
Hexachloro-1,3-butadiene	mg/kg	0.0237	0.0230	95.0	71-134	2.94	20	WG625814
Isopropylbenzene	mg/kg	0.0251	0.0240	100.	70-128	4.51	20	WG625814
Methyl tert-butyl ether	mg/kg	0.0257	0.0241	103.	66-127	6.73	20	WG625814
Methylene Chloride	mg/kg	0.0244	0.0231	97.0	67-124	5.19	20	WG625814
n-Butylbenzene	mg/kg	0.0263	0.0249	105.	71-133	5.54	20	WG625814
n-Propylbenzene	mg/kg	0.0257	0.0241	103.	76-126	6.53	20	WG625814
Naphthalene	mg/kg	0.0260	0.0229	104.	68-136	12.7	20	WG625814
p-Isopropyltoluene	mg/kg	0.0260	0.0249	104.	75-134	4.24	20	WG625814
sec-Butylbenzene	mg/kg	0.0255	0.0242	102.	75-132	5.10	20	WG625814
Styrene	mg/kg	0.0251	0.0242	100.	68-148	3.55	20	WG625814
tert-Butylbenzene	mg/kg	0.0248	0.0238	99.0	75-132	4.07	20	WG625814
Tetrachloroethene	mg/kg	0.0235	0.0215	94.0	70-131	8.93	20	WG625814
Toluene	mg/kg	0.0250	0.0242	100.	74-155	3.52	20	WG625814
trans-1,2-Dichloroethene	mg/kg	0.0243	0.0240	97.0	63-126	1.23	20	WG625814
trans-1,3-Dichloropropene	mg/kg	0.0289	0.0267	116.	68-126	7.94	20	WG625814
Trichloroethene	mg/kg	0.0233	0.0232	93.0	75-121	0.700	20	WG625814
Trichlorofluoromethane	mg/kg	0.0305	0.0293	122.	48-170	3.74	20	WG625814
Vinyl chloride	mg/kg	0.0255	0.0243	102.	54-144	5.04	20	WG625814
Xylenes, Total	mg/kg	0.0750	0.0691	100.	76-126	8.08	20	WG625814
4-Bromofluorobenzene				101.5	67-133			WG625814
Dibromofluoromethane				104.0	72-135			WG625814
Toluene-d8				101.3	90-113			WG625814
TPH (GC/FID) Low Fraction	mg/kg	5.59	5.74	102.	67-135	2.57	20	WG625891
a,a,a-Trifluorotoluene(FID)				103.0	59-128			WG625891

* Performance of this Analyte is outside of established criteria.
For additional information, please see Attachment A 'List of Analytes with QC Qualifiers.'

ESC LAB SCIENCES
YOUR LAB OF CHOICE

12065 Lebanon Rd.
Mt. Juliet, TN 37122
(615) 758-5858
1-800-767-5859
Fax (615) 758-5859

Tax I.D. 62-0814289

Est. 1970

Withers & Ravenel Eng. - Trustfund
Matt James
111 MacKenan Drive

Cary, NC 27511

Quality Assurance Report
Level II

L608681

December 11, 2012

Analyte	Units	Laboratory Control Sample Result	Ref	%Rec	Limit	Duplicate RPD	Limit	Batch
1,1,1,2-Tetrachloroethane	mg/l	0.0245	0.0257	98.0	77-128	4.83	20	WG625822
1,1,1-Trichloroethane	mg/l	0.0232	0.0252	93.0	71-126	7.98	20	WG625822
1,1,2,2-Tetrachloroethane	mg/l	0.0254	0.0255	102.	78-130	0.150	20	WG625822
1,1,2-Trichloroethane	mg/l	0.0235	0.0240	94.0	81-121	2.31	20	WG625822
1,1-Dichloroethane	mg/l	0.0222	0.0238	89.0	73-123	6.96	20	WG625822
1,1-Dichloroethene	mg/l	0.0225	0.0243	90.0	54-134	7.93	20	WG625822
1,1-Dichloropropene	mg/l	0.0218	0.0236	87.0	67-127	7.79	20	WG625822
1,2,3-Trichlorobenzene	mg/l	0.0255	0.0266	102.	77-130	4.31	20	WG625822
1,2,3-Trichloropropane	mg/l	0.0259	0.0266	103.	68-130	2.70	20	WG625822
1,2,4-Trichlorobenzene	mg/l	0.0256	0.0267	102.	76-127	3.99	20	WG625822
1,2,4-Trimethylbenzene	mg/l	0.0242	0.0264	97.0	77-129	8.88	20	WG625822
1,2-Dibromo-3-Chloropropane	mg/l	0.0239	0.0242	96.0	55-142	1.37	20	WG625822
1,2-Dibromoethane	mg/l	0.0247	0.0249	99.0	78-124	0.950	20	WG625822
1,2-Dichlorobenzene	mg/l	0.0240	0.0251	96.0	82-121	4.77	20	WG625822
1,2-Dichloroethane	mg/l	0.0221	0.0227	88.0	69-128	2.42	20	WG625822
1,2-Dichloropropane	mg/l	0.0228	0.0234	91.0	77-121	2.50	20	WG625822
1,3,5-Trimethylbenzene	mg/l	0.0236	0.0259	94.0	78-127	9.31	20	WG625822
1,3-Dichlorobenzene	mg/l	0.0252	0.0269	101.	77-127	6.59	20	WG625822
1,3-Dichloropropane	mg/l	0.0224	0.0231	90.0	78-117	2.96	20	WG625822
1,4-Dichlorobenzene	mg/l	0.0229	0.0245	91.0	79-117	6.87	20	WG625822
2,2-Dichloropropane	mg/l	0.0237	0.0267	95.0	63-130	11.7	20	WG625822
2-Butanone (MEK)	mg/l	0.122	0.122	97.0	58-144	0.560	20	WG625822
2-Chlorotoluene	mg/l	0.0232	0.0249	93.0	78-123	6.73	20	WG625822
4-Chlorotoluene	mg/l	0.0230	0.0252	92.0	78-122	9.09	20	WG625822
4-Methyl-2-pentanone (MIBK)	mg/l	0.125	0.126	100.	58-147	0.480	20	WG625822
Acetone	mg/l	0.118	0.121	94.0	49-153	2.81	21	WG625822
Acrolein	mg/l	0.131	0.135	105.	10-181	2.48	30	WG625822
Acrylonitrile	mg/l	0.121	0.125	96.0	53-153	3.82	20	WG625822
Benzene	mg/l	0.0217	0.0229	87.0	72-119	5.74	20	WG625822
Bromobenzene	mg/l	0.0232	0.0249	93.0	76-121	6.79	20	WG625822
Bromodichloromethane	mg/l	0.0231	0.0236	92.0	75-127	2.21	20	WG625822
Bromoform	mg/l	0.0246	0.0251	98.0	61-136	1.87	20	WG625822
Bromomethane	mg/l	0.0236	0.0264	94.0	42-172	11.3	20	WG625822
Carbon tetrachloride	mg/l	0.0215	0.0238	86.0	63-129	10.2	20	WG625822
Chlorobenzene	mg/l	0.0235	0.0247	94.0	78-123	5.18	20	WG625822
Chlorodibromomethane	mg/l	0.0237	0.0246	95.0	73-128	3.62	20	WG625822
Chloroethane	mg/l	0.0220	0.0248	88.0	52-164	12.1	20	WG625822
Chloroform	mg/l	0.0226	0.0240	90.0	76-122	6.05	20	WG625822
Chloromethane	mg/l	0.0221	0.0241	88.0	50-141	8.53	20	WG625822
cis-1,2-Dichloroethene	mg/l	0.0239	0.0247	95.0	75-121	3.52	20	WG625822
Di-isopropyl ether	mg/l	0.0224	0.0234	90.0	66-129	4.17	20	WG625822
Dibromomethane	mg/l	0.0240	0.0244	96.0	77-124	1.65	20	WG625822
Dichlorodifluoromethane	mg/l	0.0231	0.0259	92.0	33-173	11.4	20	WG625822
Ethylbenzene	mg/l	0.0239	0.0257	95.0	77-124	7.45	20	WG625822
Hexachloro-1,3-butadiene	mg/l	0.0249	0.0270	100.	71-134	8.10	20	WG625822
Isopropylbenzene	mg/l	0.0237	0.0258	95.0	74-126	8.64	20	WG625822
m&p-Xylenes	mg/l	0.0473	0.0504	95.0	76-123	6.31	20	WG625822
Methyl tert-butyl ether	mg/l	0.0236	0.0248	94.0	67-127	5.09	20	WG625822
Methylene Chloride	mg/l	0.0219	0.0232	88.0	67-122	5.71	20	WG625822
n-Butylbenzene	mg/l	0.0239	0.0261	96.0	74-130	8.47	20	WG625822
n-Propylbenzene	mg/l	0.0236	0.0258	94.0	77-125	8.86	20	WG625822
Naphthalene	mg/l	0.0245	0.0253	98.0	70-134	3.16	20	WG625822
o-Xylene	mg/l	0.0240	0.0260	96.0	77-125	7.89	20	WG625822
p-Isopropyltoluene	mg/l	0.0248	0.0272	99.0	77-132	9.18	20	WG625822
sec-Butylbenzene	mg/l	0.0241	0.0262	96.0	77-130	8.11	20	WG625822
Styrene	mg/l	0.0248	0.0261	99.0	69-145	5.32	20	WG625822
tert-Butylbenzene	mg/l	0.0240	0.0262	96.0	76-131	8.73	20	WG625822
Tetrachloroethene	mg/l	0.0234	0.0249	94.0	69-131	6.34	20	WG625822
Toluene	mg/l	0.0222	0.0233	89.0	75-114	4.83	20	WG625822

* Performance of this Analyte is outside of established criteria.
For additional information, please see Attachment A 'List of Analytes with QC Qualifiers.'

ESC LAB SCIENCES
YOUR LAB OF CHOICE

12065 Lebanon Rd.
Mt. Juliet, TN 37122
(615) 758-5858
1-800-767-5859
Fax (615) 758-5859

Tax I.D. 62-0814289

Est. 1970

Withers & Ravenel Eng. - Trustfund
Matt James
111 MacKenan Drive

Cary, NC 27511

Quality Assurance Report
Level II

L608681

December 11, 2012

Analyte	Units	Laboratory Control Sample Result	Ref	%Rec	Limit	RPD	Limit	Batch
trans-1,2-Dichloroethene	mg/l	0.0229	0.0250	92.0	63-127	8.80	20	WG625822
Trichloroethene	mg/l	0.0233	0.0252	93.0	69-131	7.68	20	WG625822
Trichlorofluoromethane	mg/l	0.0232	0.0259	93.0	53-161	11.1	20	WG625822
Vinyl chloride	mg/l	0.0233	0.0257	93.0	55-142	9.79	20	WG625822
4-Bromofluorobenzene				97.91	82-120			WG625822
Dibromofluoromethane				98.93	82-126			WG625822
Toluene-d8				99.32	92-112			WG625822
a,a,a-Trifluorotoluene				104.1	90-116			WG625822
TPH (GC/FID) High Fraction	mg/kg	48.9	49.3	82.0	50-150	0.790	20	WG626056
o-Terphenyl				79.40	50-150			WG626056

Analyte	Units	Matrix Spike MS Res	Ref Res	TV	% Rec	Limit	Ref Samp	Batch
1,1,1,2-Tetrachloroethane	mg/kg	0.0184	0	.025	73.7	49-135	L608680-04	WG625814
1,1,1-Trichloroethane	mg/kg	0.0214	0	.025	85.5	43-142	L608680-04	WG625814
1,1,2,2-Tetrachloroethane	mg/kg	0.0203	0	.025	81.2	42-147	L608680-04	WG625814
1,1,2-Trichloroethane	mg/kg	0.0186	0	.025	74.5	51-134	L608680-04	WG625814
1,1,2-Trichlorotrifluoroethane	mg/kg	0.0190	0	.025	76.0	25-156	L608680-04	WG625814
1,1-Dichloroethane	mg/kg	0.0209	0	.025	83.7	50-131	L608680-04	WG625814
1,1-Dichloroethene	mg/kg	0.0182	0	.025	73.0	29-145	L608680-04	WG625814
1,1-Dichloropropene	mg/kg	0.0204	0	.025	81.4	40-136	L608680-04	WG625814
1,2,3-Trichlorobenzene	mg/kg	0.0195	0	.025	78.2	13-142	L608680-04	WG625814
1,2,3-Trichloropropane	mg/kg	0.0211	0	.025	84.4	41-149	L608680-04	WG625814
1,2,4-Trichlorobenzene	mg/kg	0.0186	0	.025	74.3	12-140	L608680-04	WG625814
1,2,4-Trimethylbenzene	mg/kg	0.0196	0	.025	78.4	29-143	L608680-04	WG625814
1,2-Dibromo-3-Chloropropane	mg/kg	0.0193	0	.025	77.4	29-151	L608680-04	WG625814
1,2-Dibromoethane	mg/kg	0.0191	0	.025	76.6	48-133	L608680-04	WG625814
1,2-Dichlorobenzene	mg/kg	0.0193	0	.025	77.4	37-136	L608680-04	WG625814
1,2-Dichloroethane	mg/kg	0.0233	0	.025	93.3	49-131	L608680-04	WG625814
1,2-Dichloropropane	mg/kg	0.0198	0	.025	79.2	50-132	L608680-04	WG625814
1,3,5-Trimethylbenzene	mg/kg	0.0199	0	.025	79.5	29-144	L608680-04	WG625814
1,3-Dichlorobenzene	mg/kg	0.0191	0	.025	76.2	26-140	L608680-04	WG625814
1,3-Dichloropropane	mg/kg	0.0188	0	.025	75.2	50-126	L608680-04	WG625814
1,4-Dichlorobenzene	mg/kg	0.0188	0	.025	75.3	34-132	L608680-04	WG625814
2,2-Dichloropropane	mg/kg	0.0218	0	.025	87.3	35-148	L608680-04	WG625814
2-Butanone (MEK)	mg/kg	0.107	0	.125	85.4	40-149	L608680-04	WG625814
2-Chloroethyl vinyl ether	mg/kg	0.115	0	.125	91.6	10-173	L608680-04	WG625814
2-Chlorotoluene	mg/kg	0.0191	0	.025	76.3	34-136	L608680-04	WG625814
4-Chlorotoluene	mg/kg	0.0194	0	.025	77.6	31-137	L608680-04	WG625814
4-Methyl-2-pentanone (MIBK)	mg/kg	0.120	0	.125	96.1	37-153	L608680-04	WG625814
Acetone	mg/kg	0.0853	0	.125	68.2	10-177	L608680-04	WG625814
Acrylonitrile	mg/kg	0.118	0	.125	94.0	33-159	L608680-04	WG625814
Benzene	mg/kg	0.0201	0	.025	80.6	44-131	L608680-04	WG625814
Bromobenzene	mg/kg	0.0190	0	.025	76.2	36-132	L608680-04	WG625814
Bromodichloromethane	mg/kg	0.0211	0	.025	84.4	48-134	L608680-04	WG625814
Bromoform	mg/kg	0.0206	0	.025	82.4	34-141	L608680-04	WG625814
Bromomethane	mg/kg	0.0254	0	.025	102.	19-173	L608680-04	WG625814
Carbon tetrachloride	mg/kg	0.0198	0	.025	79.0	36-140	L608680-04	WG625814
Chlorobenzene	mg/kg	0.0180	0	.025	71.8	42-133	L608680-04	WG625814
Chlorodibromomethane	mg/kg	0.0193	0	.025	77.2	45-135	L608680-04	WG625814
Chloroethane	mg/kg	0.0278	0	.025	111.	16-178	L608680-04	WG625814
Chloroform	mg/kg	0.0214	0	.025	85.5	52-130	L608680-04	WG625814
Chloromethane	mg/kg	0.0179	0	.025	71.7	28-147	L608680-04	WG625814
cis-1,2-Dichloroethene	mg/kg	0.0205	0	.025	81.8	52-128	L608680-04	WG625814
cis-1,3-Dichloropropene	mg/kg	0.0213	0	.025	85.1	46-131	L608680-04	WG625814
Di-isopropyl ether	mg/kg	0.0207	0	.025	83.0	46-134	L608680-04	WG625814

* Performance of this Analyte is outside of established criteria.
For additional information, please see Attachment A 'List of Analytes with QC Qualifiers.'

ESC LAB SCIENCES
YOUR LAB OF CHOICE

12065 Lebanon Rd.
Mt. Juliet, TN 37122
(615) 758-5858
1-800-767-5859
Fax (615) 758-5859

Tax I.D. 62-0814289

Est. 1970

Withers & Ravenel Eng. - Trustfund
Matt James
111 MacKenan Drive

Cary, NC 27511

Quality Assurance Report
Level II

L608681

December 11, 2012

Analyte	Units	Matrix Spike MS Res	Ref Res	TV	% Rec	Limit	Ref Samp	Batch
Dibromomethane	mg/kg	0.0217	0	.025	86.6	51-133	L608680-04	WG625814
Dichlorodifluoromethane	mg/kg	0.0197	0	.025	78.7	12-179	L608680-04	WG625814
Ethylbenzene	mg/kg	0.0188	0	.025	75.0	38-139	L608680-04	WG625814
Hexachloro-1,3-butadiene	mg/kg	0.0183	0	.025	73.4	10-147	L608680-04	WG625814
Isopropylbenzene	mg/kg	0.0188	0	.025	75.0	34-137	L608680-04	WG625814
Methyl tert-butyl ether	mg/kg	0.0216	0	.025	86.4	45-134	L608680-04	WG625814
Methylene Chloride	mg/kg	0.0193	0	.025	77.0	41-133	L608680-04	WG625814
n-Butylbenzene	mg/kg	0.0207	0	.025	82.8	19-149	L608680-04	WG625814
n-Propylbenzene	mg/kg	0.0194	0	.025	77.5	27-142	L608680-04	WG625814
Naphthalene	mg/kg	0.0209	0	.025	83.7	19-146	L608680-04	WG625814
p-Isopropyltoluene	mg/kg	0.0197	0	.025	78.7	21-150	L608680-04	WG625814
sec-Butylbenzene	mg/kg	0.0192	0	.025	76.8	25-148	L608680-04	WG625814
Styrene	mg/kg	0.0195	0	.025	78.0	30-156	L608680-04	WG625814
tert-Butylbenzene	mg/kg	0.0194	0	.025	77.5	32-146	L608680-04	WG625814
Tetrachloroethene	mg/kg	0.0175	0	.025	70.0	35-139	L608680-04	WG625814
Toluene	mg/kg	0.0200	0	.025	80.2	43-127	L608680-04	WG625814
trans-1,2-Dichloroethene	mg/kg	0.0190	0	.025	76.2	41-132	L608680-04	WG625814
trans-1,3-Dichloropropene	mg/kg	0.0224	0	.025	89.8	43-129	L608680-04	WG625814
Trichloroethene	mg/kg	0.0191	0	.025	76.4	42-136	L608680-04	WG625814
Trichlorofluoromethane	mg/kg	0.0242	0	.025	96.8	20-178	L608680-04	WG625814
Vinyl chloride	mg/kg	0.0194	0	.025	77.6	30-157	L608680-04	WG625814
Xylenes, Total	mg/kg	0.0554	0	.075	73.8	38-137	L608680-04	WG625814
4-Bromofluorobenzene					97.61	67-133		WG625814
Dibromofluoromethane					107.2	72-135		WG625814
Toluene-d8					101.1	90-113		WG625814
Mercury	mg/l	0.00317	0.0000083	.003	105.	80-120	L608708-01	WG625850
TPH (GC/FID) Low Fraction	mg/kg	24.1	0	5.5	87.7	55-109	L608645-05	WG625891
a,a,a-Trifluorotoluene(FID)					102.4	59-128		WG625891
1,1,1,2-Tetrachloroethane	mg/l	0.0266	0	.025	106.	71-130	L608678-01	WG625822
1,1,1-Trichloroethane	mg/l	0.0256	0	.025	102.	58-137	L608678-01	WG625822
1,1,2,2-Tetrachloroethane	mg/l	0.0295	0	.025	118.	64-149	L608678-01	WG625822
1,1,2-Trichloroethane	mg/l	0.0255	0	.025	102.	73-128	L608678-01	WG625822
1,1-Dichloroethane	mg/l	0.0236	0	.025	94.4	58-133	L608678-01	WG625822
1,1-Dichloroethene	mg/l	0.0249	0	.025	99.6	32-152	L608678-01	WG625822
1,1-Dichloropropene	mg/l	0.0242	0	.025	96.6	50-140	L608678-01	WG625822
1,2,3-Trichlorobenzene	mg/l	0.0267	0	.025	107.	68-135	L608678-01	WG625822
1,2,3-Trichloropropane	mg/l	0.0295	0	.025	118.	74-137	L608678-01	WG625822
1,2,4-Trichlorobenzene	mg/l	0.0271	0	.025	108.	67-133	L608678-01	WG625822
1,2,4-Trimethylbenzene	mg/l	0.0272	0	.025	109.	62-141	L608678-01	WG625822
1,2-Dibromo-3-Chloropropane	mg/l	0.0280	0	.025	112.	55-148	L608678-01	WG625822
1,2-Dibromoethane	mg/l	0.0260	0	.025	104.	71-129	L608678-01	WG625822
1,2-Dichlorobenzene	mg/l	0.0250	0	.025	99.9	75-125	L608678-01	WG625822
1,2-Dichloroethane	mg/l	0.0229	0	.025	91.6	59-135	L608678-01	WG625822
1,2-Dichloropropane	mg/l	0.0235	0	.025	94.0	68-126	L608678-01	WG625822
1,3,5-Trimethylbenzene	mg/l	0.0263	0	.025	105.	67-136	L608678-01	WG625822
1,3-Dichlorobenzene	mg/l	0.0277	0	.025	111.	69-131	L608678-01	WG625822
1,3-Dichloropropane	mg/l	0.0239	0	.025	95.5	70-122	L608678-01	WG625822
1,4-Dichlorobenzene	mg/l	0.0239	0	.025	95.4	70-123	L608678-01	WG625822
2,2-Dichloropropane	mg/l	0.0277	0	.025	111.	51-141	L608678-01	WG625822
2-Butanone (MEK)	mg/l	0.102	0	.125	81.5	51-149	L608678-01	WG625822
2-Chlorotoluene	mg/l	0.0257	0	.025	103.	65-133	L608678-01	WG625822
4-Chlorotoluene	mg/l	0.0256	0	.025	102.	67-129	L608678-01	WG625822
4-Methyl-2-pentanone (MIBK)	mg/l	0.142	0	.125	114.	53-154	L608678-01	WG625822

* Performance of this Analyte is outside of established criteria.
For additional information, please see Attachment A 'List of Analytes with QC Qualifiers.'

ESC LAB SCIENCES
YOUR LAB OF CHOICE

12065 Lebanon Rd.
Mt. Juliet, TN 37122
(615) 758-5858
1-800-767-5859
Fax (615) 758-5859

Tax I.D. 62-0814289

Est. 1970

Withers & Ravenel Eng. - Trustfund
Matt James
111 MacKenan Drive

Cary, NC 27511

Quality Assurance Report
Level II

L608681

December 11, 2012

Analyte	Units	Matrix Spike MS Res	Ref Res	TV	% Rec	Limit	Ref Samp	Batch
Acetone	mg/l	0.0665	0	.125	53.2	34-146	L608678-01	WG625822
Acrolein	mg/l	0.148	0	.125	118.	10-189	L608678-01	WG625822
Acrylonitrile	mg/l	0.141	0	.125	112.	49-162	L608678-01	WG625822
Benzene	mg/l	0.0225	0	.025	90.2	51-134	L608678-01	WG625822
Bromobenzene	mg/l	0.0250	0	.025	100.	64-130	L608678-01	WG625822
Bromodichloromethane	mg/l	0.0237	0	.025	94.8	67-132	L608678-01	WG625822
Bromoform	mg/l	0.0269	0	.025	108.	59-137	L608678-01	WG625822
Bromomethane	mg/l	0.0238	0	.025	95.0	23-177	L608678-01	WG625822
Carbon tetrachloride	mg/l	0.0248	0	.025	99.0	49-140	L608678-01	WG625822
Chlorobenzene	mg/l	0.0249	0	.025	99.8	69-126	L608678-01	WG625822
Chlorodibromomethane	mg/l	0.0255	0	.025	102.	68-130	L608678-01	WG625822
Chloroethane	mg/l	0.0235	0	.025	94.0	32-177	L608678-01	WG625822
Chloroform	mg/l	0.0239	0	.025	95.6	64-130	L608678-01	WG625822
Chloromethane	mg/l	0.0217	0	.025	86.8	27-155	L608678-01	WG625822
cis-1,2-Dichloroethene	mg/l	0.0244	0	.025	97.5	54-137	L608678-01	WG625822
Di-isopropyl ether	mg/l	0.0232	0	.025	92.9	58-133	L608678-01	WG625822
Dibromomethane	mg/l	0.0256	0	.025	102.	68-131	L608678-01	WG625822
Dichlorodifluoromethane	mg/l	0.0243	0	.025	97.3	16-188	L608678-01	WG625822
Ethylbenzene	mg/l	0.0261	0	.025	104.	64-135	L608678-01	WG625822
Hexachloro-1,3-butadiene	mg/l	0.0278	0	.025	111.	64-140	L608678-01	WG625822
Isopropylbenzene	mg/l	0.0272	0	.025	109.	62-134	L608678-01	WG625822
m&p-Xylenes	mg/l	0.0511	0	.05	102.	62-135	L608678-01	WG625822
Methyl tert-butyl ether	mg/l	0.0257	0	.025	103.	55-136	L608678-01	WG625822
Methylene Chloride	mg/l	0.0223	0	.025	89.2	52-130	L608678-01	WG625822
n-Butylbenzene	mg/l	0.0264	0	.025	106.	62-142	L608678-01	WG625822
n-Propylbenzene	mg/l	0.0271	0	.025	108.	62-137	L608678-01	WG625822
Naphthalene	mg/l	0.0269	0	.025	108.	65-140	L608678-01	WG625822
o-Xylene	mg/l	0.0263	0	.025	105.	63-135	L608678-01	WG625822
p-Isopropyltoluene	mg/l	0.0289	0	.025	116.	64-142	L608678-01	WG625822
sec-Butylbenzene	mg/l	0.0278	0	.025	111.	67-139	L608678-01	WG625822
Styrene	mg/l	0.0261	0	.025	104.	58-152	L608678-01	WG625822
tert-Butylbenzene	mg/l	0.0277	0	.025	111.	66-139	L608678-01	WG625822
Tetrachloroethene	mg/l	0.0258	0	.025	103.	56-139	L608678-01	WG625822
Toluene	mg/l	0.0231	0	.025	92.2	61-126	L608678-01	WG625822
trans-1,2-Dichloroethene	mg/l	0.0241	0	.025	96.4	45-137	L608678-01	WG625822
Trichloroethene	mg/l	0.0251	0	.025	100.	40-155	L608678-01	WG625822
Trichlorofluoromethane	mg/l	0.0267	0	.025	107.	35-177	L608678-01	WG625822
Vinyl chloride	mg/l	0.0245	0	.025	97.9	32-159	L608678-01	WG625822
4-Bromofluorobenzene					100.2	82-120		WG625822
Dibromofluoromethane					100.6	82-126		WG625822
Toluene-d8					98.38	92-112		WG625822
a,a,a-Trifluorotoluene					105.8	90-116		WG625822
Arsenic	mg/l	1.09	0.00160	1.11	98.0	75-125	L608994-05	WG626268
Barium	mg/l	1.09	0.000500	1.11	98.2	75-125	L608994-05	WG626268
Cadmium	mg/l	1.11	0	1.11	100.	75-125	L608994-05	WG626268
Chromium	mg/l	1.16	0.000800	1.11	104.	75-125	L608994-05	WG626268
Lead	mg/l	1.13	0	1.11	102.	75-125	L608994-05	WG626268
Selenium	mg/l	1.10	0.00660	1.11	98.5	75-125	L608994-05	WG626268
Silver	mg/l	1.06	0.00186	1.11	95.3	75-125	L608994-05	WG626268
TPH (GC/FID) High Fraction	mg/kg	50.2	5.40	60	74.6	50-150	L608611-02	WG626056
o-Terphenyl					74.90	50-150		WG626056

* Performance of this Analyte is outside of established criteria.
For additional information, please see Attachment A 'List of Analytes with QC Qualifiers.'

ESC LAB SCIENCES
YOUR LAB OF CHOICE

12065 Lebanon Rd.
Mt. Juliet, TN 37122
(615) 758-5858
1-800-767-5859
Fax (615) 758-5859

Tax I.D. 62-0814289

Est. 1970

Withers & Ravenel Eng. - Trustfund
Matt James
111 MacKenan Drive

Cary, NC 27511

Quality Assurance Report
Level II

L608681

December 11, 2012

Analyte	Units	Matrix Spike Duplicate MSD	Ref	%Rec	Limit	RPD	Limit	Ref Samp	Batch
1,1,1,2-Tetrachloroethane	mg/kg	0.0177	0.0184	70.8	49-135	4.07	23	L608680-04	WG625814
1,1,1-Trichloroethane	mg/kg	0.0212	0.0214	84.8	43-142	0.880	24	L608680-04	WG625814
1,1,2,2-Tetrachloroethane	mg/kg	0.0191	0.0203	76.2	42-147	6.37	25	L608680-04	WG625814
1,1,2-Trichloroethane	mg/kg	0.0178	0.0186	71.4	51-134	4.29	21	L608680-04	WG625814
1,1,2-Trichlorotrifluoroethane	mg/kg	0.0188	0.0190	75.2	25-156	1.01	29	L608680-04	WG625814
1,1-Dichloroethane	mg/kg	0.0203	0.0209	81.1	50-131	3.14	21	L608680-04	WG625814
1,1-Dichloroethene	mg/kg	0.0178	0.0182	71.2	29-145	2.46	28	L608680-04	WG625814
1,1-Dichloropropene	mg/kg	0.0198	0.0204	79.2	40-136	2.84	24	L608680-04	WG625814
1,2,3-Trichlorobenzene	mg/kg	0.0182	0.0195	72.9	13-142	6.95	33	L608680-04	WG625814
1,2,3-Trichloropropane	mg/kg	0.0188	0.0211	75.0	41-149	11.8	28	L608680-04	WG625814
1,2,4-Trichlorobenzene	mg/kg	0.0176	0.0186	70.4	12-140	5.39	32	L608680-04	WG625814
1,2,4-Trimethylbenzene	mg/kg	0.0186	0.0196	74.4	29-143	5.18	30	L608680-04	WG625814
1,2-Dibromo-3-Chloropropane	mg/kg	0.0192	0.0193	76.7	29-151	0.910	31	L608680-04	WG625814
1,2-Dibromoethane	mg/kg	0.0179	0.0191	71.6	48-133	6.76	22	L608680-04	WG625814
1,2-Dichlorobenzene	mg/kg	0.0189	0.0193	75.6	37-136	2.35	25	L608680-04	WG625814
1,2-Dichloroethane	mg/kg	0.0226	0.0233	90.4	49-131	3.11	20	L608680-04	WG625814
1,2-Dichloropropane	mg/kg	0.0199	0.0198	79.4	50-132	0.270	21	L608680-04	WG625814
1,3,5-Trimethylbenzene	mg/kg	0.0184	0.0199	73.8	29-144	7.50	30	L608680-04	WG625814
1,3-Dichlorobenzene	mg/kg	0.0183	0.0191	73.2	26-140	4.00	28	L608680-04	WG625814
1,3-Dichloropropane	mg/kg	0.0177	0.0188	70.9	50-126	5.92	22	L608680-04	WG625814
1,4-Dichlorobenzene	mg/kg	0.0183	0.0188	73.2	34-132	2.73	26	L608680-04	WG625814
2,2-Dichloropropane	mg/kg	0.0219	0.0218	87.6	35-148	0.350	26	L608680-04	WG625814
2-Butanone (MEK)	mg/kg	0.0956	0.107	76.5	40-149	11.0	27	L608680-04	WG625814
2-Chloroethyl vinyl ether	mg/kg	0.108	0.115	86.4	10-173	5.88	33	L608680-04	WG625814
2-Chlorotoluene	mg/kg	0.0182	0.0191	72.8	34-136	4.63	28	L608680-04	WG625814
4-Chlorotoluene	mg/kg	0.0187	0.0194	74.7	31-137	3.86	27	L608680-04	WG625814
4-Methyl-2-pentanone (MIBK)	mg/kg	0.114	0.120	90.8	37-153	5.63	27	L608680-04	WG625814
Acetone	mg/kg	0.0724	0.0853	57.9	10-177	16.3	28	L608680-04	WG625814
Acrylonitrile	mg/kg	0.108	0.118	86.7	33-159	8.14	26	L608680-04	WG625814
Benzene	mg/kg	0.0199	0.0201	79.7	44-131	1.04	21	L608680-04	WG625814
Bromobenzene	mg/kg	0.0186	0.0190	74.3	36-132	2.48	26	L608680-04	WG625814
Bromodichloromethane	mg/kg	0.0213	0.0211	85.1	48-134	0.750	20	L608680-04	WG625814
Bromoform	mg/kg	0.0185	0.0206	73.9	34-141	10.9	24	L608680-04	WG625814
Bromomethane	mg/kg	0.0256	0.0254	102.	19-173	0.910	25	L608680-04	WG625814
Carbon tetrachloride	mg/kg	0.0199	0.0198	79.4	36-140	0.510	26	L608680-04	WG625814
Chlorobenzene	mg/kg	0.0171	0.0180	68.6	42-133	4.64	24	L608680-04	WG625814
Chlorodibromomethane	mg/kg	0.0187	0.0193	74.8	45-135	3.16	23	L608680-04	WG625814
Chloroethane	mg/kg	0.0267	0.0278	107.	16-178	4.01	25	L608680-04	WG625814
Chloroform	mg/kg	0.0210	0.0214	84.1	52-130	1.61	21	L608680-04	WG625814
Chloromethane	mg/kg	0.0181	0.0179	72.4	28-147	0.870	23	L608680-04	WG625814
cis-1,2-Dichloroethene	mg/kg	0.0199	0.0205	79.5	52-128	2.85	21	L608680-04	WG625814
cis-1,3-Dichloropropene	mg/kg	0.0206	0.0213	82.2	46-131	3.48	21	L608680-04	WG625814
Di-isopropyl ether	mg/kg	0.0211	0.0207	84.4	46-134	1.73	20	L608680-04	WG625814
Dibromomethane	mg/kg	0.0212	0.0217	84.8	51-133	2.09	21	L608680-04	WG625814
Dichlorodifluoromethane	mg/kg	0.0194	0.0197	77.7	12-179	1.32	27	L608680-04	WG625814
Ethylbenzene	mg/kg	0.0175	0.0188	70.1	38-139	6.82	27	L608680-04	WG625814
Hexachloro-1,3-butadiene	mg/kg	0.0170	0.0183	68.1	10-147	7.50	37	L608680-04	WG625814
Isopropylbenzene	mg/kg	0.0180	0.0188	71.9	34-137	4.23	29	L608680-04	WG625814
Methyl tert-butyl ether	mg/kg	0.0216	0.0216	86.5	45-134	0.130	22	L608680-04	WG625814
Methylene Chloride	mg/kg	0.0194	0.0193	77.6	41-133	0.830	28	L608680-04	WG625814
n-Butylbenzene	mg/kg	0.0194	0.0207	77.6	19-149	6.54	32	L608680-04	WG625814
n-Propylbenzene	mg/kg	0.0182	0.0194	72.6	27-142	6.46	29	L608680-04	WG625814
Naphthalene	mg/kg	0.0197	0.0209	79.0	19-146	5.74	30	L608680-04	WG625814
p-Isopropyltoluene	mg/kg	0.0184	0.0197	73.6	21-150	6.80	31	L608680-04	WG625814
sec-Butylbenzene	mg/kg	0.0180	0.0192	71.8	25-148	6.73	31	L608680-04	WG625814
Styrene	mg/kg	0.0183	0.0195	73.4	30-156	6.15	26	L608680-04	WG625814
tert-Butylbenzene	mg/kg	0.0181	0.0194	72.3	32-146	6.93	30	L608680-04	WG625814
Tetrachloroethene	mg/kg	0.0162	0.0175	64.8	35-139	7.68	27	L608680-04	WG625814
Toluene	mg/kg	0.0196	0.0200	78.3	43-127	2.38	21	L608680-04	WG625814
trans-1,2-Dichloroethene	mg/kg	0.0189	0.0190	75.4	41-132	0.970	23	L608680-04	WG625814

* Performance of this Analyte is outside of established criteria.
For additional information, please see Attachment A 'List of Analytes with QC Qualifiers.'

ESC LAB SCIENCES
YOUR LAB OF CHOICE

12065 Lebanon Rd.
Mt. Juliet, TN 37122
(615) 758-5858
1-800-767-5859
Fax (615) 758-5859

Tax I.D. 62-0814289

Est. 1970

Withers & Ravenel Eng. - Trustfund
Matt James
111 MacKenan Drive

Cary, NC 27511

Quality Assurance Report
Level II

L608681

December 11, 2012

Analyte	Units	Matrix Spike MSD	Ref	%Rec	Limit	Duplicate RPD	Limit	Ref Samp	Batch
trans-1,3-Dichloropropene	mg/kg	0.0203	0.0224	81.3	43-129	9.89	23	L608680-04	WG625814
Trichloroethene	mg/kg	0.0187	0.0191	74.9	42-136	2.06	23	L608680-04	WG625814
Trichlorofluoromethane	mg/kg	0.0235	0.0242	93.9	20-178	3.03	30	L608680-04	WG625814
Vinyl chloride	mg/kg	0.0188	0.0194	75.1	30-157	3.31	24	L608680-04	WG625814
Xylenes, Total	mg/kg	0.0533	0.0554	71.1	38-137	3.83	26	L608680-04	WG625814
4-Bromofluorobenzene				94.15	67-133				WG625814
Dibromofluoromethane				106.6	72-135				WG625814
Toluene-d8				102.6	90-113				WG625814
Mercury	mg/l	0.00312	0.00317	104.	80-120	1.31	20	L608708-01	WG625850
TPH (GC/FID) Low Fraction	mg/kg	25.7	24.1	93.4	55-109	6.20	20	L608645-05	WG625891
a,a,a-Trifluorotoluene(FID)				99.79	59-128				WG625891
1,1,1,2-Tetrachloroethane	mg/l	0.0264	0.0266	105.	71-130	0.740	20	L608678-01	WG625822
1,1,1-Trichloroethane	mg/l	0.0249	0.0256	99.6	58-137	2.93	20	L608678-01	WG625822
1,1,2,2-Tetrachloroethane	mg/l	0.0283	0.0295	113.	64-149	4.40	20	L608678-01	WG625822
1,1,2-Trichloroethane	mg/l	0.0251	0.0255	100.	73-128	1.55	20	L608678-01	WG625822
1,1-Dichloroethane	mg/l	0.0237	0.0236	94.7	58-133	0.240	20	L608678-01	WG625822
1,1-Dichloroethene	mg/l	0.0247	0.0249	98.6	32-152	0.970	20	L608678-01	WG625822
1,1-Dichloropropene	mg/l	0.0239	0.0242	95.7	50-140	0.990	20	L608678-01	WG625822
1,2,3-Trichlorobenzene	mg/l	0.0283	0.0267	113.	68-135	5.85	20	L608678-01	WG625822
1,2,3-Trichloropropane	mg/l	0.0294	0.0295	118.	74-137	0.200	20	L608678-01	WG625822
1,2,4-Trichlorobenzene	mg/l	0.0279	0.0271	112.	67-133	2.80	20	L608678-01	WG625822
1,2,4-Trimethylbenzene	mg/l	0.0262	0.0272	105.	62-141	3.70	20	L608678-01	WG625822
1,2-Dibromo-3-Chloropropane	mg/l	0.0273	0.0280	109.	55-148	2.49	22	L608678-01	WG625822
1,2-Dibromoethane	mg/l	0.0256	0.0260	102.	71-129	1.83	20	L608678-01	WG625822
1,2-Dichlorobenzene	mg/l	0.0260	0.0250	104.	75-125	4.19	20	L608678-01	WG625822
1,2-Dichloroethane	mg/l	0.0231	0.0229	92.4	59-135	0.910	20	L608678-01	WG625822
1,2-Dichloropropane	mg/l	0.0232	0.0235	92.7	68-126	1.45	20	L608678-01	WG625822
1,3,5-Trimethylbenzene	mg/l	0.0260	0.0263	104.	67-136	1.20	20	L608678-01	WG625822
1,3-Dichlorobenzene	mg/l	0.0271	0.0277	108.	69-131	2.25	20	L608678-01	WG625822
1,3-Dichloropropane	mg/l	0.0237	0.0239	94.6	70-122	0.850	20	L608678-01	WG625822
1,4-Dichlorobenzene	mg/l	0.0243	0.0239	97.2	70-123	1.84	20	L608678-01	WG625822
2,2-Dichloropropane	mg/l	0.0263	0.0277	105.	51-141	5.28	20	L608678-01	WG625822
2-Butanone (MEK)	mg/l	0.0967	0.102	77.4	51-149	5.24	22	L608678-01	WG625822
2-Chlorotoluene	mg/l	0.0251	0.0257	100.	65-133	2.38	20	L608678-01	WG625822
4-Chlorotoluene	mg/l	0.0250	0.0256	100.	67-129	2.20	20	L608678-01	WG625822
4-Methyl-2-pentanone (MIBK)	mg/l	0.136	0.142	109.	53-154	4.40	21	L608678-01	WG625822
Acetone	mg/l	0.0636	0.0665	50.9	34-146	4.54	22	L608678-01	WG625822
Acrolein	mg/l	0.143	0.148	114.	10-189	3.39	30	L608678-01	WG625822
Acrylonitrile	mg/l	0.138	0.141	111.	49-162	1.64	20	L608678-01	WG625822
Benzene	mg/l	0.0227	0.0225	90.6	51-134	0.510	20	L608678-01	WG625822
Bromobenzene	mg/l	0.0250	0.0250	99.9	64-130	0.220	20	L608678-01	WG625822
Bromodichloromethane	mg/l	0.0240	0.0237	95.8	67-132	1.02	20	L608678-01	WG625822
Bromoform	mg/l	0.0270	0.0269	108.	59-137	0.240	20	L608678-01	WG625822
Bromomethane	mg/l	0.0236	0.0238	94.4	23-177	0.680	21	L608678-01	WG625822
Carbon tetrachloride	mg/l	0.0241	0.0248	96.3	49-140	2.76	20	L608678-01	WG625822
Chlorobenzene	mg/l	0.0249	0.0249	99.4	69-126	0.350	20	L608678-01	WG625822
Chlorodibromomethane	mg/l	0.0257	0.0255	103.	68-130	0.590	20	L608678-01	WG625822
Chloroethane	mg/l	0.0231	0.0235	92.4	32-177	1.64	21	L608678-01	WG625822
Chloroform	mg/l	0.0240	0.0239	96.2	64-130	0.630	20	L608678-01	WG625822
Chloromethane	mg/l	0.0212	0.0217	84.8	27-155	2.38	20	L608678-01	WG625822
cis-1,2-Dichloroethene	mg/l	0.0249	0.0244	99.7	54-137	2.18	20	L608678-01	WG625822
Di-isopropyl ether	mg/l	0.0235	0.0232	93.9	58-133	1.08	20	L608678-01	WG625822
Dibromomethane	mg/l	0.0251	0.0256	100.	68-131	2.10	20	L608678-01	WG625822

* Performance of this Analyte is outside of established criteria.
For additional information, please see Attachment A 'List of Analytes with QC Qualifiers.'

ESC LAB SCIENCES
YOUR LAB OF CHOICE

12065 Lebanon Rd.
Mt. Juliet, TN 37122
(615) 758-5858
1-800-767-5859
Fax (615) 758-5859

Tax I.D. 62-0814289

Est. 1970

Withers & Ravenel Eng. - Trustfund
Matt James
111 MacKenan Drive

Cary, NC 27511

Quality Assurance Report
Level II

L608681

December 11, 2012

Analyte	Units	Matrix Spike MSD	Duplicate Ref	%Rec	Limit	RPD	Limit	Ref Samp	Batch
Dichlorodifluoromethane	mg/l	0.0233	0.0243	93.4	16-188	4.09	22	L608678-01	WG625822
Ethylbenzene	mg/l	0.0250	0.0261	100.	64-135	3.99	20	L608678-01	WG625822
Hexachloro-1,3-butadiene	mg/l	0.0282	0.0278	113.	64-140	1.32	20	L608678-01	WG625822
Isopropylbenzene	mg/l	0.0262	0.0272	105.	62-134	3.88	20	L608678-01	WG625822
m&p-Xylenes	mg/l	0.0512	0.0511	102.	62-135	0.300	20	L608678-01	WG625822
Methyl tert-butyl ether	mg/l	0.0254	0.0257	102.	55-136	1.29	20	L608678-01	WG625822
Methylene Chloride	mg/l	0.0228	0.0223	91.0	52-130	1.98	20	L608678-01	WG625822
n-Butylbenzene	mg/l	0.0270	0.0264	108.	62-142	2.11	20	L608678-01	WG625822
n-Propylbenzene	mg/l	0.0261	0.0271	104.	62-137	3.72	20	L608678-01	WG625822
Naphthalene	mg/l	0.0275	0.0269	110.	65-140	2.26	20	L608678-01	WG625822
o-Xylene	mg/l	0.0259	0.0263	104.	63-135	1.35	20	L608678-01	WG625822
p-Isopropyltoluene	mg/l	0.0274	0.0289	110.	64-142	5.36	20	L608678-01	WG625822
sec-Butylbenzene	mg/l	0.0267	0.0278	107.	67-139	3.91	20	L608678-01	WG625822
Styrene	mg/l	0.0260	0.0261	104.	58-152	0.310	20	L608678-01	WG625822
tert-Butylbenzene	mg/l	0.0267	0.0277	107.	66-139	3.69	20	L608678-01	WG625822
Tetrachloroethene	mg/l	0.0249	0.0258	99.5	56-139	3.54	20	L608678-01	WG625822
Toluene	mg/l	0.0231	0.0231	92.5	61-126	0.290	20	L608678-01	WG625822
trans-1,2-Dichloroethene	mg/l	0.0238	0.0241	95.1	45-137	1.38	20	L608678-01	WG625822
Trichloroethene	mg/l	0.0255	0.0251	102.	40-155	1.69	20	L608678-01	WG625822
Trichlorofluoromethane	mg/l	0.0255	0.0267	102.	35-177	4.35	23	L608678-01	WG625822
Vinyl chloride	mg/l	0.0237	0.0245	94.8	32-159	3.15	21	L608678-01	WG625822
4-Bromofluorobenzene				97.22	82-120				WG625822
Dibromofluoromethane				99.76	82-126				WG625822
Toluene-d8				98.38	92-112				WG625822
a,a,a-Trifluorotoluene				104.6	90-116				WG625822
Arsenic	mg/l	1.09	1.09	98.0	75-125	0	20	L608994-05	WG626268
Barium	mg/l	1.09	1.09	98.2	75-125	0	20	L608994-05	WG626268
Cadmium	mg/l	1.11	1.11	100.	75-125	0	20	L608994-05	WG626268
Chromium	mg/l	1.16	1.16	104.	75-125	0	20	L608994-05	WG626268
Lead	mg/l	1.13	1.13	102.	75-125	0	20	L608994-05	WG626268
Selenium	mg/l	1.10	1.10	98.5	75-125	0	20	L608994-05	WG626268
Silver	mg/l	1.06	1.06	95.3	75-125	0	20	L608994-05	WG626268
TPH (GC/FID) High Fraction	mg/kg	52.5	50.2	78.5	50-150	4.47	20	L608611-02	WG626056
o-Terphenyl				74.00	50-150				WG626056

Serial Dilution

Batch number /Run number / Sample number cross reference

WG625814: R2462657: L608681-01
WG625850: R2462662: L608681-02 04
WG625891: R2463117: L608681-01
WG625822: R2463138: L608681-02 03 04
WG626268: R2467277: L608681-02 04
WG626056: R2468618: L608681-01
WG627201: R2472000: L608681-01

* * Calculations are performed prior to rounding of reported values.
* Performance of this Analyte is outside of established criteria.
For additional information, please see Attachment A 'List of Analytes with QC Qualifiers.'

ESC LAB SCIENCES
YOUR LAB OF CHOICE

12065 Lebanon Rd.
Mt. Juliet, TN 37122
(615) 758-5858
1-800-767-5859
Fax (615) 758-5859

Tax I.D. 62-0814289

Est. 1970

Withers & Ravenel Eng. - Trustfund
Matt James
111 MacKenan Drive

Cary, NC 27511

Quality Assurance Report
Level II

L608681

December 11, 2012

The data package includes a summary of the analytic results of the quality control samples required by the SW-846 or CWA methods. The quality control samples include a method blank, a laboratory control sample, and the matrix spike/matrix spike duplicate analysis. If a target parameter is outside the method limits, every sample that is effected is flagged with the appropriate qualifier in Appendix B of the analytic report.

Method Blank - an aliquot of reagent water carried through the entire analytic process. The method blank results indicate if any possible contamination exposure during the sample handling, digestion or extraction process, and analysis. Concentrations of target analytes above the reporting limit in the method blank are qualified with the "B" qualifier.

Laboratory Control Sample - is a sample of known concentration that is carried through the digestion/extraction and analysis process. The percent recovery, expressed as a percentage of the theoretical concentration, has statistical control limits indicating that the analytic process is "in control". If a target analyte is outside the control limits for the laboratory control sample or any other control sample, the parameter is flagged with a "J4" qualifier for all effected samples.

Matrix Spike and Matrix Spike Duplicate - is two aliquots of an environmental sample that is spiked with known concentrations of target analytes. The percent recovery of the target analytes also has statistical control limits. If any recoveries that are outside the method control limits, the sample that was selected for matrix spike/matrix spike duplicate analysis is flagged with either a "J5" or a "J6". The relative percent difference (%RPD) between the matrix spike and the matrix spike duplicate recoveries is all calculated. If the RPD is above the method limit, the effected samples are flagged with a "J3" qualifier.

Withers & Ravenel Eng.
111 MacKenan Drive
Cary, NC 27511

Alternate billing information:
(Circle One)
WITHRAVR - Trustfund
WITHRAVD - DSCA
WITHRAVS - Standard

Report to: Matt James
Email to: MJames @withersravenel.com

Project Description: Salvation Army Property
City/State Collected: Raleigh NC

Phone: 919-469-3340
FAX: 919-467-6008

Client Project #: 02120
ESC Key:

Collected by: M. James
Site/Facility ID#:
P.O.#:

Collected by (signature):
Packed on Ice N Y

Rush? (Lab MUST Be Notified)
____ Same Day.....200%
____ Next Day.....100%
____ Two Day.....50%

Date Results Needed:
Email? __No X Yes
FAX? X No __Yes

Analysis/Container/Preservative

Chain of Custody
Page 1 of 1

Prepared by:
ENVIRONMENTAL SCIENCE CORP.
12065 Lebanon Road
Mt. Juliet, TN 37122
Phone (615) 758-5858
Phone (800) 767-5859
FAX (615) 758-5859
C147

CoCode (lab use only)
Template/Prelogin
Shipped Via:

Sample ID	Comp/Grab	Matrix*	Depth	Date	Time	No. of Cntrs	Grab 8260B	Rush 24 hr Metals (2)	8260B	TPH by 8015/8550 GRO/DRO	Remarks/Contaminant	Sample # (lab only)
SB-5 (26-28)		SS	26-28	11/29	1330	5			X	X		1668691-01
TW-1		GW		11/30	1030	3	X	X				02
TW-2		GW		11/30	1145	2	X					03
TW-3		GW		11/30	1100	3	X	X				04
												05

*Matrix: SS - Soil/Solid GW - Groundwater WW - WasteWater DW - Drinking Water OT - Other_____

pH _____ Temp _____

Remarks:

Flow _____ Other _____

Relinquished by: (Signature)	Date:	Time:	Received by: (Signature)	Samples returned via: ☐ UPS ☐ FedEx ☐ Courier ☐	Condition: (lab use only)
	11/30/12	1330			
Relinquished by: (Signature)	Date:	Time:	Received by: (Signature)	Temp: 5.6	Bottles Received: 13+1TB
Relinquished by: (Signature)	Date:	Time:	Received for lab by: (Signature)	Date: 12-01-12	Time: 0700
				pH Checked: 12	NCF:

12065 Lebanon Rd.
Mt. Juliet, TN 37122
(615) 758-5858
1-800-767-5859
Fax (615) 758-5859

Tax I.D. 62-0814289

Est. 1970

Matt James
Withers & Ravenel Eng. - Standard
111 MacKenan Drive
Cary, NC 27511

Report Summary

Tuesday February 19, 2013

Report Number: L619830
Samples Received: 02/12/13
Client Project: 0120424

Description: Salvation Army

The analytical results in this report are based upon information supplied by you, the client, and are for your exclusive use. If you have any questions regarding this data package, please do not hesitate to call.

Entire Report Reviewed By:

Mark W. Beasley , ESC Representative

Laboratory Certification Numbers

A2LA - 1461-01, AIHA - 100789, AL - 40660, CA - 01157CA, CT - PH-0197, FL - E87487, GA - 923, IN - C-TN-01, KY - 90010, KYUST - 0016, NC - ENV375/DW21704/BIO041, ND - R-140. NJ - TN002, NJ NELAP - TN002, SC - 84004, TN - 2006, VA - 460132, WV - 233, AZ - 0612, MN - 047-999-395, NY - 11742, WI - 998093910, NV - TN000032011-1, TX - T104704245-11-3, OK - 9915, PA - 68-02979, IA Lab #364

Accreditation is only applicable to the test methods specified on each scope of accreditation held by ESC Lab Sciences.
Note: The use of the preparatory EPA Method 3511 is not approved or endorsed by the CA ELAP.

This report may not be reproduced, except in full, without written approval from ESC Lab Sciences.
Where applicable, sampling conducted by ESC is performed per guidance provided in laboratory standard operating procedures: 060302, 060303, and 060304.

ESC LAB SCIENCES
YOUR LAB OF CHOICE

12065 Lebanon Rd.
Mt. Juliet, TN 37122
(615) 758-5858
1-800-767-5859
Fax (615) 758-5859

Tax I.D. 62-0814289

Est. 1970

REPORT OF ANALYSIS

Matt James
Withers & Ravenel Eng. - Standard
111 MacKenan Drive
Cary, NC 27511

February 19,2013

Date Received : February 12, 2013
Description : Salvation Army

ESC Sample # : L619830-01

Site ID :

Sample ID : TW-4

Project # : 0120424

Collected By : M. James
Collection Date : 02/11/13 16:20

Parameter	Result	Det. Limit	Units	Method	Date	Dil.
Volatile Organics						
Acetone	BDL	50.	ug/l	6200B-1997	02/13/13	1
Acrolein	BDL	50.	ug/l	6200B-1997	02/13/13	1
Acrylonitrile	BDL	10.	ug/l	6200B-1997	02/13/13	1
Benzene	BDL	1.0	ug/l	6200B-1997	02/13/13	1
Bromobenzene	BDL	1.0	ug/l	6200B-1997	02/13/13	1
Bromodichloromethane	BDL	1.0	ug/l	6200B-1997	02/13/13	1
Bromoform	BDL	1.0	ug/l	6200B-1997	02/13/13	1
Bromomethane	BDL	5.0	ug/l	6200B-1997	02/13/13	1
n-Butylbenzene	BDL	1.0	ug/l	6200B-1997	02/13/13	1
sec-Butylbenzene	BDL	1.0	ug/l	6200B-1997	02/13/13	1
tert-Butylbenzene	BDL	1.0	ug/l	6200B-1997	02/13/13	1
Carbon tetrachloride	BDL	1.0	ug/l	6200B-1997	02/13/13	1
Chlorobenzene	BDL	1.0	ug/l	6200B-1997	02/13/13	1
Chlorodibromomethane	BDL	1.0	ug/l	6200B-1997	02/13/13	1
Chloroethane	BDL	5.0	ug/l	6200B-1997	02/13/13	1
Chloroform	BDL	5.0	ug/l	6200B-1997	02/13/13	1
Chloromethane	BDL	2.5	ug/l	6200B-1997	02/13/13	1
2-Chlorotoluene	BDL	1.0	ug/l	6200B-1997	02/13/13	1
4-Chlorotoluene	BDL	1.0	ug/l	6200B-1997	02/13/13	1
1,2-Dibromo-3-Chloropropane	BDL	5.0	ug/l	6200B-1997	02/13/13	1
1,2-Dibromoethane	BDL	1.0	ug/l	6200B-1997	02/13/13	1
Dibromomethane	BDL	1.0	ug/l	6200B-1997	02/13/13	1
1,2-Dichlorobenzene	BDL	1.0	ug/l	6200B-1997	02/13/13	1
1,3-Dichlorobenzene	BDL	1.0	ug/l	6200B-1997	02/13/13	1
1,4-Dichlorobenzene	BDL	1.0	ug/l	6200B-1997	02/13/13	1
Dichlorodifluoromethane	BDL	5.0	ug/l	6200B-1997	02/13/13	1
1,1-Dichloroethane	BDL	1.0	ug/l	6200B-1997	02/13/13	1
1,2-Dichloroethane	BDL	1.0	ug/l	6200B-1997	02/13/13	1
1,1-Dichloroethene	BDL	1.0	ug/l	6200B-1997	02/13/13	1
cis-1,2-Dichloroethene	BDL	1.0	ug/l	6200B-1997	02/13/13	1
trans-1,2-Dichloroethene	BDL	1.0	ug/l	6200B-1997	02/13/13	1
1,2-Dichloropropane	BDL	1.0	ug/l	6200B-1997	02/13/13	1
1,1-Dichloropropene	BDL	1.0	ug/l	6200B-1997	02/13/13	1
1,3-Dichloropropane	BDL	1.0	ug/l	6200B-1997	02/13/13	1
2,2-Dichloropropane	BDL	1.0	ug/l	6200B-1997	02/13/13	1
Di-isopropyl ether	BDL	1.0	ug/l	6200B-1997	02/13/13	1
Ethylbenzene	BDL	1.0	ug/l	6200B-1997	02/13/13	1
Hexachloro-1,3-butadiene	BDL	1.0	ug/l	6200B-1997	02/13/13	1
Isopropylbenzene	BDL	1.0	ug/l	6200B-1997	02/13/13	1
p-Isopropyltoluene	BDL	1.0	ug/l	6200B-1997	02/13/13	1
2-Butanone (MEK)	BDL	10.	ug/l	6200B-1997	02/13/13	1
Methylene Chloride	BDL	5.0	ug/l	6200B-1997	02/13/13	1
4-Methyl-2-pentanone (MIBK)	BDL	10.	ug/l	6200B-1997	02/13/13	1

BDL - Below Detection Limit
Det. Limit - Practical Quantitation Limit(PQL)

ESC LAB SCIENCES
YOUR LAB OF CHOICE

12065 Lebanon Rd.
Mt. Juliet, TN 37122
(615) 758-5858
1-800-767-5859
Fax (615) 758-5859

Tax I.D. 62-0814289

Est. 1970

REPORT OF ANALYSIS

Matt James
Withers & Ravenel Eng. - Standard
111 MacKenan Drive
Cary, NC 27511

February 19,2013

ESC Sample # : L619830-01

Site ID :

Project # : 0120424

Date Received : February 12, 2013
Description : Salvation Army

Sample ID : TW-4

Collected By : M. James
Collection Date : 02/11/13 16:20

Parameter	Result	Det. Limit	Units	Method	Date	Dil.
Methyl tert-butyl ether	BDL	1.0	ug/l	6200B-1997	02/13/13	1
Naphthalene	BDL	5.0	ug/l	6200B-1997	02/13/13	1
n-Propylbenzene	BDL	1.0	ug/l	6200B-1997	02/13/13	1
Styrene	BDL	1.0	ug/l	6200B-1997	02/13/13	1
1,1,1,2-Tetrachloroethane	BDL	1.0	ug/l	6200B-1997	02/13/13	1
1,1,2,2-Tetrachloroethane	BDL	1.0	ug/l	6200B-1997	02/13/13	1
Tetrachloroethene	BDL	1.0	ug/l	6200B-1997	02/13/13	1
Toluene	BDL	5.0	ug/l	6200B-1997	02/13/13	1
1,2,3-Trichlorobenzene	BDL	1.0	ug/l	6200B-1997	02/13/13	1
1,2,4-Trichlorobenzene	BDL	1.0	ug/l	6200B-1997	02/13/13	1
1,1,1-Trichloroethane	BDL	1.0	ug/l	6200B-1997	02/13/13	1
1,1,2-Trichloroethane	BDL	1.0	ug/l	6200B-1997	02/13/13	1
Trichloroethene	BDL	1.0	ug/l	6200B-1997	02/13/13	1
Trichlorofluoromethane	BDL	5.0	ug/l	6200B-1997	02/13/13	1
1,2,3-Trichloropropane	BDL	2.5	ug/l	6200B-1997	02/13/13	1
1,2,4-Trimethylbenzene	BDL	1.0	ug/l	6200B-1997	02/13/13	1
1,3,5-Trimethylbenzene	BDL	1.0	ug/l	6200B-1997	02/13/13	1
Vinyl chloride	BDL	1.0	ug/l	6200B-1997	02/13/13	1
o-Xylene	BDL	1.0	ug/l	6200B-1997	02/13/13	1
m&p-Xylenes	BDL	2.0	ug/l	6200B-1997	02/13/13	1
Surrogate Recovery						
Toluene-d8	101.		% Rec.	6200B-1997	02/13/13	1
Dibromofluoromethane	98.9		% Rec.	6200B-1997	02/13/13	1
a,a,a-Trifluorotoluene	100.		% Rec.	6200B-1997	02/13/13	1
4-Bromofluorobenzene	110.		% Rec.	6200B-1997	02/13/13	1

BDL - Below Detection Limit
Det. Limit - Practical Quantitation Limit(PQL)
Note:
The reported analytical results relate only to the sample submitted.
This report shall not be reproduced, except in full, without the written approval from ESC.
.
Reported: 02/14/13 15:19 Revised: 02/19/13 08:45

ESC LAB SCIENCES
YOUR LAB OF CHOICE

12065 Lebanon Rd.
Mt. Juliet, TN 37122
(615) 758-5858
1-800-767-5859
Fax (615) 758-5859

Tax I.D. 62-0814289

Est. 1970

REPORT OF ANALYSIS

Matt James
Withers & Ravenel Eng. - Standard
111 MacKenan Drive
Cary, NC 27511

February 19,2013

ESC Sample # : L619830-02

Date Received : February 12, 2013
Description : Salvation Army

Site ID :

Sample ID : TW-5

Project # : 0120424

Collected By : M. James
Collection Date : 02/11/13 16:01

Parameter	Result	Det. Limit	Units	Method	Date	Dil.
Volatile Organics						
Acetone	BDL	50.	ug/l	6200B-1997	02/14/13	1
Acrolein	BDL	50.	ug/l	6200B-1997	02/14/13	1
Acrylonitrile	BDL	10.	ug/l	6200B-1997	02/14/13	1
Benzene	BDL	1.0	ug/l	6200B-1997	02/14/13	1
Bromobenzene	BDL	1.0	ug/l	6200B-1997	02/14/13	1
Bromodichloromethane	BDL	1.0	ug/l	6200B-1997	02/14/13	1
Bromoform	BDL	1.0	ug/l	6200B-1997	02/14/13	1
Bromomethane	BDL	5.0	ug/l	6200B-1997	02/14/13	1
n-Butylbenzene	BDL	1.0	ug/l	6200B-1997	02/14/13	1
sec-Butylbenzene	BDL	1.0	ug/l	6200B-1997	02/14/13	1
tert-Butylbenzene	BDL	1.0	ug/l	6200B-1997	02/14/13	1
Carbon tetrachloride	BDL	1.0	ug/l	6200B-1997	02/14/13	1
Chlorobenzene	BDL	1.0	ug/l	6200B-1997	02/14/13	1
Chlorodibromomethane	BDL	1.0	ug/l	6200B-1997	02/14/13	1
Chloroethane	BDL	5.0	ug/l	6200B-1997	02/14/13	1
Chloroform	BDL	5.0	ug/l	6200B-1997	02/14/13	1
Chloromethane	BDL	2.5	ug/l	6200B-1997	02/14/13	1
2-Chlorotoluene	BDL	1.0	ug/l	6200B-1997	02/14/13	1
4-Chlorotoluene	BDL	1.0	ug/l	6200B-1997	02/14/13	1
1,2-Dibromo-3-Chloropropane	BDL	5.0	ug/l	6200B-1997	02/14/13	1
1,2-Dibromoethane	BDL	1.0	ug/l	6200B-1997	02/14/13	1
Dibromomethane	BDL	1.0	ug/l	6200B-1997	02/14/13	1
1,2-Dichlorobenzene	BDL	1.0	ug/l	6200B-1997	02/14/13	1
1,3-Dichlorobenzene	BDL	1.0	ug/l	6200B-1997	02/14/13	1
1,4-Dichlorobenzene	BDL	1.0	ug/l	6200B-1997	02/14/13	1
Dichlorodifluoromethane	BDL	5.0	ug/l	6200B-1997	02/14/13	1
1,1-Dichloroethane	BDL	1.0	ug/l	6200B-1997	02/14/13	1
1,2-Dichloroethane	BDL	1.0	ug/l	6200B-1997	02/14/13	1
1,1-Dichloroethene	BDL	1.0	ug/l	6200B-1997	02/14/13	1
cis-1,2-Dichloroethene	BDL	1.0	ug/l	6200B-1997	02/14/13	1
trans-1,2-Dichloroethene	BDL	1.0	ug/l	6200B-1997	02/14/13	1
1,2-Dichloropropane	BDL	1.0	ug/l	6200B-1997	02/14/13	1
1,1-Dichloropropene	BDL	1.0	ug/l	6200B-1997	02/14/13	1
1,3-Dichloropropane	BDL	1.0	ug/l	6200B-1997	02/14/13	1
2,2-Dichloropropane	BDL	1.0	ug/l	6200B-1997	02/14/13	1
Di-isopropyl ether	BDL	1.0	ug/l	6200B-1997	02/14/13	1
Ethylbenzene	BDL	1.0	ug/l	6200B-1997	02/14/13	1
Hexachloro-1,3-butadiene	BDL	1.0	ug/l	6200B-1997	02/14/13	1
Isopropylbenzene	BDL	1.0	ug/l	6200B-1997	02/14/13	1
p-Isopropyltoluene	BDL	1.0	ug/l	6200B-1997	02/14/13	1
2-Butanone (MEK)	BDL	10.	ug/l	6200B-1997	02/14/13	1
Methylene Chloride	BDL	5.0	ug/l	6200B-1997	02/14/13	1
4-Methyl-2-pentanone (MIBK)	BDL	10.	ug/l	6200B-1997	02/14/13	1

BDL - Below Detection Limit
Det. Limit - Practical Quantitation Limit(PQL)

ESC LAB SCIENCES
YOUR LAB OF CHOICE

12065 Lebanon Rd.
Mt. Juliet, TN 37122
(615) 758-5858
1-800-767-5859
Fax (615) 758-5859

Tax I.D. 62-0814289

Est. 1970

REPORT OF ANALYSIS

Matt James
Withers & Ravenel Eng. - Standard
111 MacKenan Drive
Cary, NC 27511

February 19,2013

ESC Sample # : L619830-02

Site ID :

Project # : 0120424

Date Received : February 12, 2013
Description : Salvation Army

Sample ID : TW-5

Collected By : M. James
Collection Date : 02/11/13 16:01

Parameter	Result	Det. Limit	Units	Method	Date	Dil.
Methyl tert-butyl ether	2.5	1.0	ug/l	6200B-1997	02/14/13	1
Naphthalene	BDL	5.0	ug/l	6200B-1997	02/14/13	1
n-Propylbenzene	BDL	1.0	ug/l	6200B-1997	02/14/13	1
Styrene	BDL	1.0	ug/l	6200B-1997	02/14/13	1
1,1,1,2-Tetrachloroethane	BDL	1.0	ug/l	6200B-1997	02/14/13	1
1,1,2,2-Tetrachloroethane	BDL	1.0	ug/l	6200B-1997	02/14/13	1
Tetrachloroethene	BDL	1.0	ug/l	6200B-1997	02/14/13	1
Toluene	BDL	5.0	ug/l	6200B-1997	02/14/13	1
1,2,3-Trichlorobenzene	BDL	1.0	ug/l	6200B-1997	02/14/13	1
1,2,4-Trichlorobenzene	BDL	1.0	ug/l	6200B-1997	02/14/13	1
1,1,1-Trichloroethane	BDL	1.0	ug/l	6200B-1997	02/14/13	1
1,1,2-Trichloroethane	BDL	1.0	ug/l	6200B-1997	02/14/13	1
Trichloroethene	BDL	1.0	ug/l	6200B-1997	02/14/13	1
Trichlorofluoromethane	BDL	5.0	ug/l	6200B-1997	02/14/13	1
1,2,3-Trichloropropane	BDL	2.5	ug/l	6200B-1997	02/14/13	1
1,2,4-Trimethylbenzene	BDL	1.0	ug/l	6200B-1997	02/14/13	1
1,3,5-Trimethylbenzene	BDL	1.0	ug/l	6200B-1997	02/14/13	1
Vinyl chloride	BDL	1.0	ug/l	6200B-1997	02/14/13	1
o-Xylene	BDL	1.0	ug/l	6200B-1997	02/14/13	1
m&p-Xylenes	BDL	2.0	ug/l	6200B-1997	02/14/13	1
Surrogate Recovery						
Toluene-d8	98.8		% Rec.	6200B-1997	02/14/13	1
Dibromofluoromethane	96.7		% Rec.	6200B-1997	02/14/13	1
a,a,a-Trifluorotoluene	101.		% Rec.	6200B-1997	02/14/13	1
4-Bromofluorobenzene	100.		% Rec.	6200B-1997	02/14/13	1

BDL - Below Detection Limit
Det. Limit - Practical Quantitation Limit(PQL)
Note:
The reported analytical results relate only to the sample submitted.
This report shall not be reproduced, except in full, without the written approval from ESC.
.
Reported: 02/14/13 15:19 Revised: 02/19/13 08:45

ESC LAB SCIENCES
YOUR LAB OF CHOICE

12065 Lebanon Rd.
Mt. Juliet, TN 37122
(615) 758-5858
1-800-767-5859
Fax (615) 758-5859

Tax I.D. 62-0814289

Est. 1970

REPORT OF ANALYSIS

Matt James
Withers & Ravenel Eng. - Standard
111 MacKenan Drive
Cary, NC 27511

February 19,2013

Date Received : February 12, 2013
Description : Salvation Army

ESC Sample # : L619830-03

Site ID :

Sample ID : TW-6

Project # : 0120424

Collected By : M. James
Collection Date : 02/11/13 16:15

Parameter	Result	Det. Limit	Units	Method	Date	Dil.
Volatile Organics						
Acetone	BDL	50.	ug/l	6200B-1997	02/14/13	1
Acrolein	BDL	50.	ug/l	6200B-1997	02/14/13	1
Acrylonitrile	BDL	10.	ug/l	6200B-1997	02/14/13	1
Benzene	3.2	1.0	ug/l	6200B-1997	02/14/13	1
Bromobenzene	BDL	1.0	ug/l	6200B-1997	02/14/13	1
Bromodichloromethane	BDL	1.0	ug/l	6200B-1997	02/14/13	1
Bromoform	BDL	1.0	ug/l	6200B-1997	02/14/13	1
Bromomethane	BDL	5.0	ug/l	6200B-1997	02/14/13	1
n-Butylbenzene	BDL	1.0	ug/l	6200B-1997	02/14/13	1
sec-Butylbenzene	BDL	1.0	ug/l	6200B-1997	02/14/13	1
tert-Butylbenzene	BDL	1.0	ug/l	6200B-1997	02/14/13	1
Carbon tetrachloride	BDL	1.0	ug/l	6200B-1997	02/14/13	1
Chlorobenzene	BDL	1.0	ug/l	6200B-1997	02/14/13	1
Chlorodibromomethane	BDL	1.0	ug/l	6200B-1997	02/14/13	1
Chloroethane	BDL	5.0	ug/l	6200B-1997	02/14/13	1
Chloroform	BDL	5.0	ug/l	6200B-1997	02/14/13	1
Chloromethane	BDL	2.5	ug/l	6200B-1997	02/14/13	1
2-Chlorotoluene	BDL	1.0	ug/l	6200B-1997	02/14/13	1
4-Chlorotoluene	BDL	1.0	ug/l	6200B-1997	02/14/13	1
1,2-Dibromo-3-Chloropropane	BDL	5.0	ug/l	6200B-1997	02/14/13	1
1,2-Dibromoethane	BDL	1.0	ug/l	6200B-1997	02/14/13	1
Dibromomethane	BDL	1.0	ug/l	6200B-1997	02/14/13	1
1,2-Dichlorobenzene	BDL	1.0	ug/l	6200B-1997	02/14/13	1
1,3-Dichlorobenzene	BDL	1.0	ug/l	6200B-1997	02/14/13	1
1,4-Dichlorobenzene	BDL	1.0	ug/l	6200B-1997	02/14/13	1
Dichlorodifluoromethane	BDL	5.0	ug/l	6200B-1997	02/14/13	1
1,1-Dichloroethane	BDL	1.0	ug/l	6200B-1997	02/14/13	1
1,2-Dichloroethane	BDL	1.0	ug/l	6200B-1997	02/14/13	1
1,1-Dichloroethene	BDL	1.0	ug/l	6200B-1997	02/14/13	1
cis-1,2-Dichloroethene	BDL	1.0	ug/l	6200B-1997	02/14/13	1
trans-1,2-Dichloroethene	BDL	1.0	ug/l	6200B-1997	02/14/13	1
1,2-Dichloropropane	BDL	1.0	ug/l	6200B-1997	02/14/13	1
1,1-Dichloropropene	BDL	1.0	ug/l	6200B-1997	02/14/13	1
1,3-Dichloropropane	BDL	1.0	ug/l	6200B-1997	02/14/13	1
2,2-Dichloropropane	BDL	1.0	ug/l	6200B-1997	02/14/13	1
Di-isopropyl ether	23.	1.0	ug/l	6200B-1997	02/14/13	1
Ethylbenzene	BDL	1.0	ug/l	6200B-1997	02/14/13	1
Hexachloro-1,3-butadiene	BDL	1.0	ug/l	6200B-1997	02/14/13	1
Isopropylbenzene	BDL	1.0	ug/l	6200B-1997	02/14/13	1
p-Isopropyltoluene	BDL	1.0	ug/l	6200B-1997	02/14/13	1
2-Butanone (MEK)	BDL	10.	ug/l	6200B-1997	02/14/13	1
Methylene Chloride	BDL	5.0	ug/l	6200B-1997	02/14/13	1
4-Methyl-2-pentanone (MIBK)	BDL	10.	ug/l	6200B-1997	02/14/13	1

BDL - Below Detection Limit
Det. Limit - Practical Quantitation Limit(PQL)

ESC LAB SCIENCES
YOUR LAB OF CHOICE

12065 Lebanon Rd.
Mt. Juliet, TN 37122
(615) 758-5858
1-800-767-5859
Fax (615) 758-5859

Tax I.D. 62-0814289

Est. 1970

REPORT OF ANALYSIS

Matt James
Withers & Ravenel Eng. - Standard
111 MacKenan Drive
Cary, NC 27511

February 19,2013

ESC Sample # : L619830-03

Site ID :

Project # : 0120424

Date Received : February 12, 2013
Description : Salvation Army

Sample ID : TW-6

Collected By : M. James
Collection Date : 02/11/13 16:15

Parameter	Result	Det. Limit	Units	Method	Date	Dil.
Methyl tert-butyl ether	180	1.0	ug/l	6200B-1997	02/14/13	1
Naphthalene	BDL	5.0	ug/l	6200B-1997	02/14/13	1
n-Propylbenzene	BDL	1.0	ug/l	6200B-1997	02/14/13	1
Styrene	BDL	1.0	ug/l	6200B-1997	02/14/13	1
1,1,1,2-Tetrachloroethane	BDL	1.0	ug/l	6200B-1997	02/14/13	1
1,1,2,2-Tetrachloroethane	BDL	1.0	ug/l	6200B-1997	02/14/13	1
Tetrachloroethene	1.4	1.0	ug/l	6200B-1997	02/14/13	1
Toluene	BDL	5.0	ug/l	6200B-1997	02/14/13	1
1,2,3-Trichlorobenzene	BDL	1.0	ug/l	6200B-1997	02/14/13	1
1,2,4-Trichlorobenzene	BDL	1.0	ug/l	6200B-1997	02/14/13	1
1,1,1-Trichloroethane	BDL	1.0	ug/l	6200B-1997	02/14/13	1
1,1,2-Trichloroethane	BDL	1.0	ug/l	6200B-1997	02/14/13	1
Trichloroethene	BDL	1.0	ug/l	6200B-1997	02/14/13	1
Trichlorofluoromethane	BDL	5.0	ug/l	6200B-1997	02/14/13	1
1,2,3-Trichloropropane	BDL	2.5	ug/l	6200B-1997	02/14/13	1
1,2,4-Trimethylbenzene	BDL	1.0	ug/l	6200B-1997	02/14/13	1
1,3,5-Trimethylbenzene	BDL	1.0	ug/l	6200B-1997	02/14/13	1
Vinyl chloride	BDL	1.0	ug/l	6200B-1997	02/14/13	1
o-Xylene	BDL	1.0	ug/l	6200B-1997	02/14/13	1
m&p-Xylenes	BDL	2.0	ug/l	6200B-1997	02/14/13	1
Surrogate Recovery						
Toluene-d8	97.7		% Rec.	6200B-1997	02/14/13	1
Dibromofluoromethane	95.7		% Rec.	6200B-1997	02/14/13	1
a,a,a-Trifluorotoluene	99.5		% Rec.	6200B-1997	02/14/13	1
4-Bromofluorobenzene	101.		% Rec.	6200B-1997	02/14/13	1

BDL - Below Detection Limit
Det. Limit - Practical Quantitation Limit(PQL)
Note:
The reported analytical results relate only to the sample submitted.
This report shall not be reproduced, except in full, without the written approval from ESC.
.
Reported: 02/14/13 15:19 Revised: 02/19/13 08:45

ESC LAB SCIENCES
YOUR LAB OF CHOICE

12065 Lebanon Rd.
Mt. Juliet, TN 37122
(615) 758-5858
1-800-767-5859
Fax (615) 758-5859

Tax I.D. 62-0814289

Est. 1970

REPORT OF ANALYSIS

Matt James
Withers & Ravenel Eng. - Standard
111 MacKenan Drive
Cary, NC 27511

February 19,2013

Date Received : February 12, 2013
Description : Salvation Army

Sample ID : TW-4 8-12 FT

Collected By : M. James
Collection Date : 02/11/13 15:30

ESC Sample # : L619830-04

Site ID :

Project # : 0120424

Parameter	Dry Result	Det. Limit	Units	Method	Date	Dil.
Total Solids	66.6	0.100	%	2540 G-2011	02/14/13	1
Volatile Organics						
Acetone	BDL	0.075	mg/kg	8260B	02/13/13	1
Acrylonitrile	BDL	0.015	mg/kg	8260B	02/13/13	1
Benzene	BDL	0.0015	mg/kg	8260B	02/13/13	1
Bromobenzene	BDL	0.0015	mg/kg	8260B	02/13/13	1
Bromodichloromethane	BDL	0.0015	mg/kg	8260B	02/13/13	1
Bromoform	BDL	0.0015	mg/kg	8260B	02/13/13	1
Bromomethane	BDL	0.0075	mg/kg	8260B	02/13/13	1
n-Butylbenzene	BDL	0.0015	mg/kg	8260B	02/13/13	1
sec-Butylbenzene	BDL	0.0015	mg/kg	8260B	02/13/13	1
tert-Butylbenzene	BDL	0.0015	mg/kg	8260B	02/13/13	1
Carbon tetrachloride	BDL	0.0015	mg/kg	8260B	02/13/13	1
Chlorobenzene	BDL	0.0015	mg/kg	8260B	02/13/13	1
Chlorodibromomethane	BDL	0.0015	mg/kg	8260B	02/13/13	1
Chloroethane	BDL	0.0075	mg/kg	8260B	02/13/13	1
2-Chloroethyl vinyl ether	BDL	0.075	mg/kg	8260B	02/13/13	1
Chloroform	BDL	0.0075	mg/kg	8260B	02/13/13	1
Chloromethane	BDL	0.0038	mg/kg	8260B	02/13/13	1
2-Chlorotoluene	BDL	0.0015	mg/kg	8260B	02/13/13	1
4-Chlorotoluene	BDL	0.0015	mg/kg	8260B	02/13/13	1
1,2-Dibromo-3-Chloropropane	BDL	0.0075	mg/kg	8260B	02/13/13	1
1,2-Dibromoethane	BDL	0.0015	mg/kg	8260B	02/13/13	1
Dibromomethane	BDL	0.0015	mg/kg	8260B	02/13/13	1
1,2-Dichlorobenzene	BDL	0.0015	mg/kg	8260B	02/13/13	1
1,3-Dichlorobenzene	BDL	0.0015	mg/kg	8260B	02/13/13	1
1,4-Dichlorobenzene	BDL	0.0015	mg/kg	8260B	02/13/13	1
Dichlorodifluoromethane	BDL	0.0075	mg/kg	8260B	02/13/13	1
1,1-Dichloroethane	BDL	0.0015	mg/kg	8260B	02/13/13	1
1,2-Dichloroethane	BDL	0.0015	mg/kg	8260B	02/13/13	1
1,1-Dichloroethene	BDL	0.0015	mg/kg	8260B	02/13/13	1
cis-1,2-Dichloroethene	BDL	0.0015	mg/kg	8260B	02/13/13	1
trans-1,2-Dichloroethene	BDL	0.0015	mg/kg	8260B	02/13/13	1
1,2-Dichloropropane	BDL	0.0015	mg/kg	8260B	02/13/13	1
1,1-Dichloropropene	BDL	0.0015	mg/kg	8260B	02/13/13	1
1,3-Dichloropropane	BDL	0.0015	mg/kg	8260B	02/13/13	1
cis-1,3-Dichloropropene	BDL	0.0015	mg/kg	8260B	02/13/13	1
trans-1,3-Dichloropropene	BDL	0.0015	mg/kg	8260B	02/13/13	1
2,2-Dichloropropane	BDL	0.0015	mg/kg	8260B	02/13/13	1
Di-isopropyl ether	BDL	0.0015	mg/kg	8260B	02/13/13	1
Ethylbenzene	BDL	0.0015	mg/kg	8260B	02/13/13	1
Hexachloro-1,3-butadiene	BDL	0.0015	mg/kg	8260B	02/13/13	1
Isopropylbenzene	BDL	0.0015	mg/kg	8260B	02/13/13	1

Results listed are dry weight basis.
BDL - Below Detection Limit
Det. Limit - Practical Quantitation Limit(PQL)
Note:
This report shall not be reproduced, except in full, without the written approval from ESC.
The reported analytical results relate only to the sample submitted

ESC LAB SCIENCES
YOUR LAB OF CHOICE

12065 Lebanon Rd.
Mt. Juliet, TN 37122
(615) 758-5858
1-800-767-5859
Fax (615) 758-5859

Tax I.D. 62-0814289

Est. 1970

REPORT OF ANALYSIS

Matt James
Withers & Ravenel Eng. - Standard
111 MacKenan Drive
Cary, NC 27511

February 19,2013

Date Received : February 12, 2013
Description : Salvation Army

Sample ID : TW-4 8-12 FT

Collected By : M. James
Collection Date : 02/11/13 15:30

ESC Sample # : L619830-04

Site ID :

Project # : 0120424

Parameter	Dry Result	Det. Limit	Units	Method	Date	Dil.
p-Isopropyltoluene	BDL	0.0015	mg/kg	8260B	02/13/13	1
2-Butanone (MEK)	BDL	0.015	mg/kg	8260B	02/13/13	1
Methylene Chloride	BDL	0.0075	mg/kg	8260B	02/13/13	1
4-Methyl-2-pentanone (MIBK)	BDL	0.015	mg/kg	8260B	02/13/13	1
Methyl tert-butyl ether	BDL	0.0015	mg/kg	8260B	02/13/13	1
Naphthalene	BDL	0.0075	mg/kg	8260B	02/13/13	1
n-Propylbenzene	BDL	0.0015	mg/kg	8260B	02/13/13	1
Styrene	BDL	0.0015	mg/kg	8260B	02/13/13	1
1,1,1,2-Tetrachloroethane	BDL	0.0015	mg/kg	8260B	02/13/13	1
1,1,2,2-Tetrachloroethane	BDL	0.0015	mg/kg	8260B	02/13/13	1
Tetrachloroethene	BDL	0.0015	mg/kg	8260B	02/13/13	1
Toluene	BDL	0.0075	mg/kg	8260B	02/13/13	1
1,2,3-Trichlorobenzene	BDL	0.0015	mg/kg	8260B	02/13/13	1
1,2,4-Trichlorobenzene	BDL	0.0015	mg/kg	8260B	02/13/13	1
1,1,1-Trichloroethane	BDL	0.0015	mg/kg	8260B	02/13/13	1
1,1,2-Trichloroethane	BDL	0.0015	mg/kg	8260B	02/13/13	1
1,1,2-Trichlorotrifluoroethane	BDL	0.0015	mg/kg	8260B	02/13/13	1
Trichloroethene	BDL	0.0015	mg/kg	8260B	02/13/13	1
Trichlorofluoromethane	BDL	0.0075	mg/kg	8260B	02/13/13	1
1,2,3-Trichloropropane	BDL	0.0038	mg/kg	8260B	02/13/13	1
1,2,4-Trimethylbenzene	BDL	0.0015	mg/kg	8260B	02/13/13	1
1,3,5-Trimethylbenzene	BDL	0.0015	mg/kg	8260B	02/13/13	1
Vinyl chloride	BDL	0.0015	mg/kg	8260B	02/13/13	1
Xylenes, Total	BDL	0.0045	mg/kg	8260B	02/13/13	1
Surrogate Recovery						
Toluene-d8	99.3		% Rec.	8260B	02/13/13	1
Dibromofluoromethane	97.9		% Rec.	8260B	02/13/13	1
4-Bromofluorobenzene	101.		% Rec.	8260B	02/13/13	1

Results listed are dry weight basis.
BDL - Below Detection Limit
Det. Limit - Practical Quantitation Limit(PQL)
Note:
This report shall not be reproduced, except in full, without the written approval from ESC.
The reported analytical results relate only to the sample submitted
Reported: 02/14/13 15:19 Revised: 02/19/13 08:45

ESC LAB SCIENCES
YOUR LAB OF CHOICE

12065 Lebanon Rd.
Mt. Juliet, TN 37122
(615) 758-5858
1-800-767-5859
Fax (615) 758-5859

Tax I.D. 62-0814289

Est. 1970

REPORT OF ANALYSIS

Matt James
Withers & Ravenel Eng. - Standard
111 MacKenan Drive
Cary, NC 27511

February 19,2013

Date Received : February 12, 2013
Description : Salvation Army

ESC Sample # : L619830-05

Sample ID : TW-5 8-12 FT

Site ID :

Project # : 0120424

Collected By : M. James
Collection Date : 02/11/13 15:45

Parameter	Dry Result	Det. Limit	Units	Method	Date	Dil.
Total Solids	88.2	0.100	%	2540 G-2011	02/14/13	1
Volatile Organics						
Acetone	BDL	0.057	mg/kg	8260B	02/14/13	1
Acrylonitrile	BDL	0.011	mg/kg	8260B	02/14/13	1
Benzene	BDL	0.0011	mg/kg	8260B	02/14/13	1
Bromobenzene	BDL	0.0011	mg/kg	8260B	02/14/13	1
Bromodichloromethane	BDL	0.0011	mg/kg	8260B	02/14/13	1
Bromoform	BDL	0.0011	mg/kg	8260B	02/14/13	1
Bromomethane	BDL	0.0057	mg/kg	8260B	02/14/13	1
n-Butylbenzene	BDL	0.0011	mg/kg	8260B	02/14/13	1
sec-Butylbenzene	BDL	0.0011	mg/kg	8260B	02/14/13	1
tert-Butylbenzene	BDL	0.0011	mg/kg	8260B	02/14/13	1
Carbon tetrachloride	BDL	0.0011	mg/kg	8260B	02/14/13	1
Chlorobenzene	BDL	0.0011	mg/kg	8260B	02/14/13	1
Chlorodibromomethane	BDL	0.0011	mg/kg	8260B	02/14/13	1
Chloroethane	BDL	0.0057	mg/kg	8260B	02/14/13	1
2-Chloroethyl vinyl ether	BDL	0.057	mg/kg	8260B	02/14/13	1
Chloroform	BDL	0.0057	mg/kg	8260B	02/14/13	1
Chloromethane	BDL	0.0028	mg/kg	8260B	02/14/13	1
2-Chlorotoluene	BDL	0.0011	mg/kg	8260B	02/14/13	1
4-Chlorotoluene	BDL	0.0011	mg/kg	8260B	02/14/13	1
1,2-Dibromo-3-Chloropropane	BDL	0.0057	mg/kg	8260B	02/14/13	1
1,2-Dibromoethane	BDL	0.0011	mg/kg	8260B	02/14/13	1
Dibromomethane	BDL	0.0011	mg/kg	8260B	02/14/13	1
1,2-Dichlorobenzene	BDL	0.0011	mg/kg	8260B	02/14/13	1
1,3-Dichlorobenzene	BDL	0.0011	mg/kg	8260B	02/14/13	1
1,4-Dichlorobenzene	BDL	0.0011	mg/kg	8260B	02/14/13	1
Dichlorodifluoromethane	BDL	0.0057	mg/kg	8260B	02/14/13	1
1,1-Dichloroethane	BDL	0.0011	mg/kg	8260B	02/14/13	1
1,2-Dichloroethane	BDL	0.0011	mg/kg	8260B	02/14/13	1
1,1-Dichloroethene	BDL	0.0011	mg/kg	8260B	02/14/13	1
cis-1,2-Dichloroethene	BDL	0.0011	mg/kg	8260B	02/14/13	1
trans-1,2-Dichloroethene	BDL	0.0011	mg/kg	8260B	02/14/13	1
1,2-Dichloropropane	BDL	0.0011	mg/kg	8260B	02/14/13	1
1,1-Dichloropropene	BDL	0.0011	mg/kg	8260B	02/14/13	1
1,3-Dichloropropane	BDL	0.0011	mg/kg	8260B	02/14/13	1
cis-1,3-Dichloropropene	BDL	0.0011	mg/kg	8260B	02/14/13	1
trans-1,3-Dichloropropene	BDL	0.0011	mg/kg	8260B	02/14/13	1
2,2-Dichloropropane	BDL	0.0011	mg/kg	8260B	02/14/13	1
Di-isopropyl ether	BDL	0.0011	mg/kg	8260B	02/14/13	1
Ethylbenzene	BDL	0.0011	mg/kg	8260B	02/14/13	1
Hexachloro-1,3-butadiene	BDL	0.0011	mg/kg	8260B	02/14/13	1
Isopropylbenzene	BDL	0.0011	mg/kg	8260B	02/14/13	1

Results listed are dry weight basis.
BDL - Below Detection Limit
Det. Limit - Practical Quantitation Limit(PQL)
Note:
This report shall not be reproduced, except in full, without the written approval from ESC.
The reported analytical results relate only to the sample submitted

ESC LAB SCIENCES
YOUR LAB OF CHOICE

12065 Lebanon Rd.
Mt. Juliet, TN 37122
(615) 758-5858
1-800-767-5859
Fax (615) 758-5859

Tax I.D. 62-0814289

Est. 1970

REPORT OF ANALYSIS

Matt James
Withers & Ravenel Eng. - Standard
111 MacKenan Drive
Cary, NC 27511

February 19,2013

Date Received : February 12, 2013
Description : Salvation Army

Sample ID : TW-5 8-12 FT

Collected By : M. James
Collection Date : 02/11/13 15:45

ESC Sample # : L619830-05

Site ID :

Project # : 0120424

Parameter	Dry Result	Det. Limit	Units	Method	Date	Dil.
p-Isopropyltoluene	BDL	0.0011	mg/kg	8260B	02/14/13	1
2-Butanone (MEK)	BDL	0.011	mg/kg	8260B	02/14/13	1
Methylene Chloride	BDL	0.0057	mg/kg	8260B	02/14/13	1
4-Methyl-2-pentanone (MIBK)	BDL	0.011	mg/kg	8260B	02/14/13	1
Methyl tert-butyl ether	BDL	0.0011	mg/kg	8260B	02/14/13	1
Naphthalene	BDL	0.0057	mg/kg	8260B	02/14/13	1
n-Propylbenzene	BDL	0.0011	mg/kg	8260B	02/14/13	1
Styrene	BDL	0.0011	mg/kg	8260B	02/14/13	1
1,1,1,2-Tetrachloroethane	BDL	0.0011	mg/kg	8260B	02/14/13	1
1,1,2,2-Tetrachloroethane	BDL	0.0011	mg/kg	8260B	02/14/13	1
Tetrachloroethene	BDL	0.0011	mg/kg	8260B	02/14/13	1
Toluene	BDL	0.0057	mg/kg	8260B	02/14/13	1
1,2,3-Trichlorobenzene	BDL	0.0011	mg/kg	8260B	02/14/13	1
1,2,4-Trichlorobenzene	BDL	0.0011	mg/kg	8260B	02/14/13	1
1,1,1-Trichloroethane	BDL	0.0011	mg/kg	8260B	02/14/13	1
1,1,2-Trichloroethane	BDL	0.0011	mg/kg	8260B	02/14/13	1
1,1,2-Trichlorotrifluoroethane	BDL	0.0011	mg/kg	8260B	02/14/13	1
Trichloroethene	BDL	0.0011	mg/kg	8260B	02/14/13	1
Trichlorofluoromethane	BDL	0.0057	mg/kg	8260B	02/14/13	1
1,2,3-Trichloropropane	BDL	0.0028	mg/kg	8260B	02/14/13	1
1,2,4-Trimethylbenzene	BDL	0.0011	mg/kg	8260B	02/14/13	1
1,3,5-Trimethylbenzene	BDL	0.0011	mg/kg	8260B	02/14/13	1
Vinyl chloride	BDL	0.0011	mg/kg	8260B	02/14/13	1
Xylenes, Total	BDL	0.0034	mg/kg	8260B	02/14/13	1
Surrogate Recovery						
Toluene-d8	98.5		% Rec.	8260B	02/14/13	1
Dibromofluoromethane	98.0		% Rec.	8260B	02/14/13	1
4-Bromofluorobenzene	99.8		% Rec.	8260B	02/14/13	1

Results listed are dry weight basis.
BDL - Below Detection Limit
Det. Limit - Practical Quantitation Limit(PQL)
Note:
This report shall not be reproduced, except in full, without the written approval from ESC.
The reported analytical results relate only to the sample submitted
Reported: 02/14/13 15:19 Revised: 02/19/13 08:45

ESC LAB SCIENCES
YOUR LAB OF CHOICE

12065 Lebanon Rd.
Mt. Juliet, TN 37122
(615) 758-5858
1-800-767-5859
Fax (615) 758-5859

Tax I.D. 62-0814289

Est. 1970

REPORT OF ANALYSIS

Matt James
Withers & Ravenel Eng. - Standard
111 MacKenan Drive
Cary, NC 27511

February 19,2013

Date Received : February 12, 2013
Description : Salvation Army

Sample ID : TW-6 8-12 FT

Collected By : M. James
Collection Date : 02/11/13 16:00

ESC Sample # : L619830-06

Site ID :

Project # : 0120424

Parameter	Dry Result	Det. Limit	Units	Method	Date	Dil.
Total Solids	84.7	0.100	%	2540 G-2011	02/14/13	1
Volatile Organics						
Acetone	BDL	0.059	mg/kg	8260B	02/14/13	1
Acrylonitrile	BDL	0.012	mg/kg	8260B	02/14/13	1
Benzene	BDL	0.0012	mg/kg	8260B	02/14/13	1
Bromobenzene	BDL	0.0012	mg/kg	8260B	02/14/13	1
Bromodichloromethane	BDL	0.0012	mg/kg	8260B	02/14/13	1
Bromoform	BDL	0.0012	mg/kg	8260B	02/14/13	1
Bromomethane	BDL	0.0059	mg/kg	8260B	02/14/13	1
n-Butylbenzene	BDL	0.0012	mg/kg	8260B	02/14/13	1
sec-Butylbenzene	BDL	0.0012	mg/kg	8260B	02/14/13	1
tert-Butylbenzene	BDL	0.0012	mg/kg	8260B	02/14/13	1
Carbon tetrachloride	BDL	0.0012	mg/kg	8260B	02/14/13	1
Chlorobenzene	BDL	0.0012	mg/kg	8260B	02/14/13	1
Chlorodibromomethane	BDL	0.0012	mg/kg	8260B	02/14/13	1
Chloroethane	BDL	0.0059	mg/kg	8260B	02/14/13	1
2-Chloroethyl vinyl ether	BDL	0.059	mg/kg	8260B	02/14/13	1
Chloroform	BDL	0.0059	mg/kg	8260B	02/14/13	1
Chloromethane	BDL	0.0030	mg/kg	8260B	02/14/13	1
2-Chlorotoluene	BDL	0.0012	mg/kg	8260B	02/14/13	1
4-Chlorotoluene	BDL	0.0012	mg/kg	8260B	02/14/13	1
1,2-Dibromo-3-Chloropropane	BDL	0.0059	mg/kg	8260B	02/14/13	1
1,2-Dibromoethane	BDL	0.0012	mg/kg	8260B	02/14/13	1
Dibromomethane	BDL	0.0012	mg/kg	8260B	02/14/13	1
1,2-Dichlorobenzene	BDL	0.0012	mg/kg	8260B	02/14/13	1
1,3-Dichlorobenzene	BDL	0.0012	mg/kg	8260B	02/14/13	1
1,4-Dichlorobenzene	BDL	0.0012	mg/kg	8260B	02/14/13	1
Dichlorodifluoromethane	BDL	0.0059	mg/kg	8260B	02/14/13	1
1,1-Dichloroethane	BDL	0.0012	mg/kg	8260B	02/14/13	1
1,2-Dichloroethane	BDL	0.0012	mg/kg	8260B	02/14/13	1
1,1-Dichloroethene	BDL	0.0012	mg/kg	8260B	02/14/13	1
cis-1,2-Dichloroethene	BDL	0.0012	mg/kg	8260B	02/14/13	1
trans-1,2-Dichloroethene	BDL	0.0012	mg/kg	8260B	02/14/13	1
1,2-Dichloropropane	BDL	0.0012	mg/kg	8260B	02/14/13	1
1,1-Dichloropropene	BDL	0.0012	mg/kg	8260B	02/14/13	1
1,3-Dichloropropane	BDL	0.0012	mg/kg	8260B	02/14/13	1
cis-1,3-Dichloropropene	BDL	0.0012	mg/kg	8260B	02/14/13	1
trans-1,3-Dichloropropene	BDL	0.0012	mg/kg	8260B	02/14/13	1
2,2-Dichloropropane	BDL	0.0012	mg/kg	8260B	02/14/13	1
Di-isopropyl ether	BDL	0.0012	mg/kg	8260B	02/14/13	1
Ethylbenzene	BDL	0.0012	mg/kg	8260B	02/14/13	1
Hexachloro-1,3-butadiene	BDL	0.0012	mg/kg	8260B	02/14/13	1
Isopropylbenzene	BDL	0.0012	mg/kg	8260B	02/14/13	1

Results listed are dry weight basis.
BDL - Below Detection Limit
Det. Limit - Practical Quantitation Limit(PQL)
Note:
This report shall not be reproduced, except in full, without the written approval from ESC.
The reported analytical results relate only to the sample submitted

ESC LAB SCIENCES
YOUR LAB OF CHOICE

12065 Lebanon Rd.
Mt. Juliet, TN 37122
(615) 758-5858
1-800-767-5859
Fax (615) 758-5859

Tax I.D. 62-0814289

Est. 1970

REPORT OF ANALYSIS

Matt James
Withers & Ravenel Eng. - Standard
111 MacKenan Drive
Cary, NC 27511

February 19,2013

Date Received : February 12, 2013
Description : Salvation Army

Sample ID : TW-6 8-12 FT

Collected By : M. James
Collection Date : 02/11/13 16:00

ESC Sample # : L619830-06

Site ID :

Project # : 0120424

Parameter	Dry Result	Det. Limit	Units	Method	Date	Dil.
p-Isopropyltoluene	BDL	0.0012	mg/kg	8260B	02/14/13	1
2-Butanone (MEK)	BDL	0.012	mg/kg	8260B	02/14/13	1
Methylene Chloride	BDL	0.0059	mg/kg	8260B	02/14/13	1
4-Methyl-2-pentanone (MIBK)	BDL	0.012	mg/kg	8260B	02/14/13	1
Methyl tert-butyl ether	BDL	0.0012	mg/kg	8260B	02/14/13	1
Naphthalene	BDL	0.0059	mg/kg	8260B	02/14/13	1
n-Propylbenzene	BDL	0.0012	mg/kg	8260B	02/14/13	1
Styrene	BDL	0.0012	mg/kg	8260B	02/14/13	1
1,1,1,2-Tetrachloroethane	BDL	0.0012	mg/kg	8260B	02/14/13	1
1,1,2,2-Tetrachloroethane	BDL	0.0012	mg/kg	8260B	02/14/13	1
Tetrachloroethene	BDL	0.0012	mg/kg	8260B	02/14/13	1
Toluene	BDL	0.0059	mg/kg	8260B	02/14/13	1
1,2,3-Trichlorobenzene	BDL	0.0012	mg/kg	8260B	02/14/13	1
1,2,4-Trichlorobenzene	BDL	0.0012	mg/kg	8260B	02/14/13	1
1,1,1-Trichloroethane	BDL	0.0012	mg/kg	8260B	02/14/13	1
1,1,2-Trichloroethane	BDL	0.0012	mg/kg	8260B	02/14/13	1
1,1,2-Trichlorotrifluoroethane	BDL	0.0012	mg/kg	8260B	02/14/13	1
Trichloroethene	BDL	0.0012	mg/kg	8260B	02/14/13	1
Trichlorofluoromethane	BDL	0.0059	mg/kg	8260B	02/14/13	1
1,2,3-Trichloropropane	BDL	0.0030	mg/kg	8260B	02/14/13	1
1,2,4-Trimethylbenzene	BDL	0.0012	mg/kg	8260B	02/14/13	1
1,3,5-Trimethylbenzene	BDL	0.0012	mg/kg	8260B	02/14/13	1
Vinyl chloride	BDL	0.0012	mg/kg	8260B	02/14/13	1
Xylenes, Total	BDL	0.0035	mg/kg	8260B	02/14/13	1
Surrogate Recovery						
Toluene-d8	98.7		% Rec.	8260B	02/14/13	1
Dibromofluoromethane	102.		% Rec.	8260B	02/14/13	1
4-Bromofluorobenzene	102.		% Rec.	8260B	02/14/13	1

Results listed are dry weight basis.
BDL - Below Detection Limit
Det. Limit - Practical Quantitation Limit(PQL)
Note:
This report shall not be reproduced, except in full, without the written approval from ESC.
The reported analytical results relate only to the sample submitted
Reported: 02/14/13 15:19 Revised: 02/19/13 08:45

Attachment A
List of Analytes with QC Qualifiers

Sample Number	Work Group	Sample Type	Analyte	Run ID	Qualifier
L619830-04	WG636557	SAMP	Bromomethane	R2541599	J4
	WG636557	SAMP	Dichlorodifluoromethane	R2541599	J3
L619830-05	WG636557	SAMP	Bromomethane	R2541599	J4
	WG636557	SAMP	Dichlorodifluoromethane	R2541599	J3
L619830-06	WG636557	SAMP	Bromomethane	R2541599	J4
	WG636557	SAMP	Dichlorodifluoromethane	R2541599	J3

Attachment B
Explanation of QC Qualifier Codes

Qualifier	Meaning
J3	The associated batch QC was outside the established quality control range for precision.
J4	The associated batch QC was outside the established quality control range for accuracy.

Qualifier Report Information

ESC utilizes sample and result qualifiers as set forth by the EPA Contract Laboratory Program and as required by most certifying bodies including NELAC. In addition to the EPA qualifiers adopted by ESC, we have implemented ESC qualifiers to provide more information pertaining to our analytical results. Each qualifier is designated in the qualifier explanation as either EPA or ESC. Data qualifiers are intended to provide the ESC client with more detailed information concerning the potential bias of reported data. Because of the wide range of constituents and variety of matrices incorporated by most EPA methods,it is common for some compounds to fall outside of established ranges. These exceptions are evaluated and all reported data is valid and useable "unless qualified as 'R' (Rejected)."

Definitions

Accuracy - The relationship of the observed value of a known sample to the true value of a known sample. Represented by percent recovery and relevant to samples such as: control samples, matrix spike recoveries, surrogate recoveries, etc.

Precision - The agreement between a set of samples or between duplicate samples. Relates to how close together the results are and is represented by Relative Percent Differrence.

Surrogate - Organic compounds that are similar in chemical composition, extraction, and chromotography to analytes of interest. The surrogates are used to determine the probable response of the group of analytes that are chemically related to the surrogate compound. Surrogates are added to the sample and carried through all stages of preparation and analyses.

TIC - Tentatively Identified Compound: Compounds detected in samples that are not target compounds, internal standards, system monitoring compounds, or surrogates.

ESC LAB SCIENCES
YOUR LAB OF CHOICE

12065 Lebanon Rd.
Mt. Juliet, TN 37122
(615) 758-5858
1-800-767-5859
Fax (615) 758-5859

Tax I.D. 62-0814289

Est. 1970

Withers & Ravenel Eng. - Standard
Matt James
111 MacKenan Drive

Cary, NC 27511

Quality Assurance Report
Level II

L619830

February 19, 2013

Laboratory Blank

Analyte	Result	Units	% Rec	Limit	Batch	Date Analyzed
1,1,1,2-Tetrachloroethane	< .001	mg/kg			WG636557	02/13/13 17:14
1,1,1-Trichloroethane	< .001	mg/kg			WG636557	02/13/13 17:14
1,1,2,2-Tetrachloroethane	< .001	mg/kg			WG636557	02/13/13 17:14
1,1,2-Trichloroethane	< .001	mg/kg			WG636557	02/13/13 17:14
1,1,2-Trichlorotrifluoroethane	< .001	mg/kg			WG636557	02/13/13 17:14
1,1-Dichloroethane	< .001	mg/kg			WG636557	02/13/13 17:14
1,1-Dichloroethene	< .001	mg/kg			WG636557	02/13/13 17:14
1,1-Dichloropropene	< .001	mg/kg			WG636557	02/13/13 17:14
1,2,3-Trichlorobenzene	< .001	mg/kg			WG636557	02/13/13 17:14
1,2,3-Trichloropropane	< .0025	mg/kg			WG636557	02/13/13 17:14
1,2,4-Trichlorobenzene	< .001	mg/kg			WG636557	02/13/13 17:14
1,2,4-Trimethylbenzene	< .001	mg/kg			WG636557	02/13/13 17:14
1,2-Dibromo-3-Chloropropane	< .005	mg/kg			WG636557	02/13/13 17:14
1,2-Dibromoethane	< .001	mg/kg			WG636557	02/13/13 17:14
1,2-Dichlorobenzene	< .001	mg/kg			WG636557	02/13/13 17:14
1,2-Dichloroethane	< .001	mg/kg			WG636557	02/13/13 17:14
1,2-Dichloropropane	< .001	mg/kg			WG636557	02/13/13 17:14
1,3,5-Trimethylbenzene	< .001	mg/kg			WG636557	02/13/13 17:14
1,3-Dichlorobenzene	< .001	mg/kg			WG636557	02/13/13 17:14
1,3-Dichloropropane	< .001	mg/kg			WG636557	02/13/13 17:14
1,4-Dichlorobenzene	< .001	mg/kg			WG636557	02/13/13 17:14
2,2-Dichloropropane	< .001	mg/kg			WG636557	02/13/13 17:14
2-Butanone (MEK)	< .01	mg/kg			WG636557	02/13/13 17:14
2-Chloroethyl vinyl ether	< .05	mg/kg			WG636557	02/13/13 17:14
2-Chlorotoluene	< .001	mg/kg			WG636557	02/13/13 17:14
4-Chlorotoluene	< .001	mg/kg			WG636557	02/13/13 17:14
4-Methyl-2-pentanone (MIBK)	< .01	mg/kg			WG636557	02/13/13 17:14
Acetone	< .05	mg/kg			WG636557	02/13/13 17:14
Acrylonitrile	< .01	mg/kg			WG636557	02/13/13 17:14
Benzene	< .001	mg/kg			WG636557	02/13/13 17:14
Bromobenzene	< .001	mg/kg			WG636557	02/13/13 17:14
Bromodichloromethane	< .001	mg/kg			WG636557	02/13/13 17:14
Bromoform	< .001	mg/kg			WG636557	02/13/13 17:14
Bromomethane	< .005	mg/kg			WG636557	02/13/13 17:14
Carbon tetrachloride	< .001	mg/kg			WG636557	02/13/13 17:14
Chlorobenzene	< .001	mg/kg			WG636557	02/13/13 17:14
Chlorodibromomethane	< .001	mg/kg			WG636557	02/13/13 17:14
Chloroethane	< .005	mg/kg			WG636557	02/13/13 17:14
Chloroform	< .005	mg/kg			WG636557	02/13/13 17:14
Chloromethane	< .0025	mg/kg			WG636557	02/13/13 17:14
cis-1,2-Dichloroethene	< .001	mg/kg			WG636557	02/13/13 17:14
cis-1,3-Dichloropropene	< .001	mg/kg			WG636557	02/13/13 17:14
Di-isopropyl ether	< .001	mg/kg			WG636557	02/13/13 17:14
Dibromomethane	< .001	mg/kg			WG636557	02/13/13 17:14
Dichlorodifluoromethane	< .005	mg/kg			WG636557	02/13/13 17:14
Ethylbenzene	< .001	mg/kg			WG636557	02/13/13 17:14
Hexachloro-1,3-butadiene	< .001	mg/kg			WG636557	02/13/13 17:14
Isopropylbenzene	< .001	mg/kg			WG636557	02/13/13 17:14
Methyl tert-butyl ether	< .001	mg/kg			WG636557	02/13/13 17:14
Methylene Chloride	< .005	mg/kg			WG636557	02/13/13 17:14
n-Butylbenzene	< .001	mg/kg			WG636557	02/13/13 17:14
n-Propylbenzene	< .001	mg/kg			WG636557	02/13/13 17:14
Naphthalene	< .005	mg/kg			WG636557	02/13/13 17:14
p-Isopropyltoluene	< .001	mg/kg			WG636557	02/13/13 17:14
sec-Butylbenzene	< .001	mg/kg			WG636557	02/13/13 17:14
Styrene	< .001	mg/kg			WG636557	02/13/13 17:14
tert-Butylbenzene	< .001	mg/kg			WG636557	02/13/13 17:14
Tetrachloroethene	< .001	mg/kg			WG636557	02/13/13 17:14
Toluene	< .005	mg/kg			WG636557	02/13/13 17:14

* Performance of this Analyte is outside of established criteria.
For additional information, please see Attachment A 'List of Analytes with QC Qualifiers.'

ESC LAB SCIENCES
YOUR LAB OF CHOICE

12065 Lebanon Rd.
Mt. Juliet, TN 37122
(615) 758-5858
1-800-767-5859
Fax (615) 758-5859

Tax I.D. 62-0814289

Est. 1970

Withers & Ravenel Eng. - Standard
Matt James
111 MacKenan Drive

Cary, NC 27511

Quality Assurance Report
Level II

L619830

February 19, 2013

Laboratory Blank

Analyte	Result	Units	% Rec	Limit	Batch	Date Analyzed
trans-1,2-Dichloroethene	< .001	mg/kg			WG636557	02/13/13 17:14
trans-1,3-Dichloropropene	< .001	mg/kg			WG636557	02/13/13 17:14
Trichloroethene	< .001	mg/kg			WG636557	02/13/13 17:14
Trichlorofluoromethane	< .005	mg/kg			WG636557	02/13/13 17:14
Vinyl chloride	< .001	mg/kg			WG636557	02/13/13 17:14
Xylenes, Total	< .003	mg/kg			WG636557	02/13/13 17:14
4-Bromofluorobenzene		% Rec.	100.5	67-133	WG636557	02/13/13 17:14
Dibromofluoromethane		% Rec.	97.68	72-135	WG636557	02/13/13 17:14
Toluene-d8		% Rec.	98.10	90-113	WG636557	02/13/13 17:14
Total Solids	< .1	%			WG636670	02/14/13 11:11
1,1,1,2-Tetrachloroethane	< .001	mg/l			WG636761	02/14/13 04:31
1,1,1-Trichloroethane	< .001	mg/l			WG636761	02/14/13 04:31
1,1,2,2-Tetrachloroethane	< .001	mg/l			WG636761	02/14/13 04:31
1,1,2-Trichloroethane	< .001	mg/l			WG636761	02/14/13 04:31
1,1-Dichloroethane	< .001	mg/l			WG636761	02/14/13 04:31
1,1-Dichloroethene	< .001	mg/l			WG636761	02/14/13 04:31
1,1-Dichloropropene	< .001	mg/l			WG636761	02/14/13 04:31
1,2,3-Trichlorobenzene	< .001	mg/l			WG636761	02/14/13 04:31
1,2,3-Trichloropropane	< .001	mg/l			WG636761	02/14/13 04:31
1,2,4-Trichlorobenzene	< .001	mg/l			WG636761	02/14/13 04:31
1,2,4-Trimethylbenzene	< .001	mg/l			WG636761	02/14/13 04:31
1,2-Dibromo-3-Chloropropane	< .005	mg/l			WG636761	02/14/13 04:31
1,2-Dibromoethane	< .001	mg/l			WG636761	02/14/13 04:31
1,2-Dichlorobenzene	< .001	mg/l			WG636761	02/14/13 04:31
1,2-Dichloroethane	< .001	mg/l			WG636761	02/14/13 04:31
1,2-Dichloropropane	< .001	mg/l			WG636761	02/14/13 04:31
1,3,5-Trimethylbenzene	< .001	mg/l			WG636761	02/14/13 04:31
1,3-Dichlorobenzene	< .001	mg/l			WG636761	02/14/13 04:31
1,3-Dichloropropane	< .001	mg/l			WG636761	02/14/13 04:31
1,4-Dichlorobenzene	< .001	mg/l			WG636761	02/14/13 04:31
2,2-Dichloropropane	< .001	mg/l			WG636761	02/14/13 04:31
2-Butanone (MEK)	< .01	mg/l			WG636761	02/14/13 04:31
2-Chlorotoluene	< .001	mg/l			WG636761	02/14/13 04:31
4-Chlorotoluene	< .001	mg/l			WG636761	02/14/13 04:31
4-Methyl-2-pentanone (MIBK)	< .01	mg/l			WG636761	02/14/13 04:31
Acetone	< .05	mg/l			WG636761	02/14/13 04:31
Acrolein	< .025	mg/l			WG636761	02/14/13 04:31
Acrylonitrile	< .01	mg/l			WG636761	02/14/13 04:31
Benzene	< .001	mg/l			WG636761	02/14/13 04:31
Bromobenzene	< .001	mg/l			WG636761	02/14/13 04:31
Bromodichloromethane	< .001	mg/l			WG636761	02/14/13 04:31
Bromoform	< .001	mg/l			WG636761	02/14/13 04:31
Bromomethane	< .005	mg/l			WG636761	02/14/13 04:31
Carbon tetrachloride	< .001	mg/l			WG636761	02/14/13 04:31
Chlorobenzene	< .001	mg/l			WG636761	02/14/13 04:31
Chlorodibromomethane	< .001	mg/l			WG636761	02/14/13 04:31
Chloroethane	< .005	mg/l			WG636761	02/14/13 04:31
Chloroform	< .005	mg/l			WG636761	02/14/13 04:31
Chloromethane	< .0025	mg/l			WG636761	02/14/13 04:31
cis-1,2-Dichloroethene	< .001	mg/l			WG636761	02/14/13 04:31
Di-isopropyl ether	< .001	mg/l			WG636761	02/14/13 04:31
Dibromomethane	< .001	mg/l			WG636761	02/14/13 04:31
Dichlorodifluoromethane	< .005	mg/l			WG636761	02/14/13 04:31
Ethylbenzene	< .001	mg/l			WG636761	02/14/13 04:31
Hexachloro-1,3-butadiene	< .001	mg/l			WG636761	02/14/13 04:31

* Performance of this Analyte is outside of established criteria.
For additional information, please see Attachment A 'List of Analytes with QC Qualifiers.'

ESC LAB SCIENCES
YOUR LAB OF CHOICE

12065 Lebanon Rd.
Mt. Juliet, TN 37122
(615) 758-5858
1-800-767-5859
Fax (615) 758-5859

Tax I.D. 62-0814289

Est. 1970

Withers & Ravenel Eng. - Standard
Matt James
111 MacKenan Drive

Cary, NC 27511

Quality Assurance Report
Level II

L619830

February 19, 2013

Laboratory Blank

Analyte	Result	Units	% Rec	Limit	Batch	Date Analyzed
Isopropylbenzene	< .001	mg/l			WG636761	02/14/13 04:31
m&p-Xylenes	< .002	mg/l			WG636761	02/14/13 04:31
Methyl tert-butyl ether	< .001	mg/l			WG636761	02/14/13 04:31
Methylene Chloride	< .005	mg/l			WG636761	02/14/13 04:31
n-Butylbenzene	< .001	mg/l			WG636761	02/14/13 04:31
n-Propylbenzene	< .001	mg/l			WG636761	02/14/13 04:31
Naphthalene	< .005	mg/l			WG636761	02/14/13 04:31
o-Xylene	< .001	mg/l			WG636761	02/14/13 04:31
p-Isopropyltoluene	< .001	mg/l			WG636761	02/14/13 04:31
sec-Butylbenzene	< .001	mg/l			WG636761	02/14/13 04:31
Styrene	< .001	mg/l			WG636761	02/14/13 04:31
tert-Butylbenzene	< .001	mg/l			WG636761	02/14/13 04:31
Tetrachloroethene	< .001	mg/l			WG636761	02/14/13 04:31
Toluene	< .005	mg/l			WG636761	02/14/13 04:31
trans-1,2-Dichloroethene	< .001	mg/l			WG636761	02/14/13 04:31
Trichloroethene	< .001	mg/l			WG636761	02/14/13 04:31
Trichlorofluoromethane	< .005	mg/l			WG636761	02/14/13 04:31
Vinyl chloride	< .001	mg/l			WG636761	02/14/13 04:31
4-Bromofluorobenzene		% Rec.	99.61	82-120	WG636761	02/14/13 04:31
Dibromofluoromethane		% Rec.	97.69	82-126	WG636761	02/14/13 04:31
Toluene-d8		% Rec.	97.81	92-112	WG636761	02/14/13 04:31
a,a,a-Trifluorotoluene		% Rec.	100.8	90-116	WG636761	02/14/13 04:31
1,1,1,2-Tetrachloroethane	< .001	mg/l			WG636538	02/13/13 12:26
1,1,1-Trichloroethane	< .001	mg/l			WG636538	02/13/13 12:26
1,1,2,2-Tetrachloroethane	< .001	mg/l			WG636538	02/13/13 12:26
1,1,2-Trichloroethane	< .001	mg/l			WG636538	02/13/13 12:26
1,1-Dichloroethane	< .001	mg/l			WG636538	02/13/13 12:26
1,1-Dichloroethene	< .001	mg/l			WG636538	02/13/13 12:26
1,1-Dichloropropene	< .001	mg/l			WG636538	02/13/13 12:26
1,2,3-Trichlorobenzene	< .001	mg/l			WG636538	02/13/13 12:26
1,2,3-Trichloropropane	< .001	mg/l			WG636538	02/13/13 12:26
1,2,4-Trichlorobenzene	< .001	mg/l			WG636538	02/13/13 12:26
1,2,4-Trimethylbenzene	< .001	mg/l			WG636538	02/13/13 12:26
1,2-Dibromo-3-Chloropropane	< .005	mg/l			WG636538	02/13/13 12:26
1,2-Dibromoethane	< .001	mg/l			WG636538	02/13/13 12:26
1,2-Dichlorobenzene	< .001	mg/l			WG636538	02/13/13 12:26
1,2-Dichloroethane	< .001	mg/l			WG636538	02/13/13 12:26
1,2-Dichloropropane	< .001	mg/l			WG636538	02/13/13 12:26
1,3,5-Trimethylbenzene	< .001	mg/l			WG636538	02/13/13 12:26
1,3-Dichlorobenzene	< .001	mg/l			WG636538	02/13/13 12:26
1,3-Dichloropropane	< .001	mg/l			WG636538	02/13/13 12:26
1,4-Dichlorobenzene	< .001	mg/l			WG636538	02/13/13 12:26
2,2-Dichloropropane	< .001	mg/l			WG636538	02/13/13 12:26
2-Butanone (MEK)	< .01	mg/l			WG636538	02/13/13 12:26
2-Chlorotoluene	< .001	mg/l			WG636538	02/13/13 12:26
4-Chlorotoluene	< .001	mg/l			WG636538	02/13/13 12:26
4-Methyl-2-pentanone (MIBK)	< .01	mg/l			WG636538	02/13/13 12:26
Acetone	< .05	mg/l			WG636538	02/13/13 12:26
Acrolein	< .025	mg/l			WG636538	02/13/13 12:26
Acrylonitrile	< .01	mg/l			WG636538	02/13/13 12:26
Benzene	< .001	mg/l			WG636538	02/13/13 12:26
Bromobenzene	< .001	mg/l			WG636538	02/13/13 12:26
Bromodichloromethane	< .001	mg/l			WG636538	02/13/13 12:26
Bromoform	< .001	mg/l			WG636538	02/13/13 12:26
Bromomethane	< .005	mg/l			WG636538	02/13/13 12:26
Carbon tetrachloride	< .001	mg/l			WG636538	02/13/13 12:26
Chlorobenzene	< .001	mg/l			WG636538	02/13/13 12:26

* Performance of this Analyte is outside of established criteria.
For additional information, please see Attachment A 'List of Analytes with QC Qualifiers.'

ESC LAB SCIENCES
YOUR LAB OF CHOICE

12065 Lebanon Rd.
Mt. Juliet, TN 37122
(615) 758-5858
1-800-767-5859
Fax (615) 758-5859

Tax I.D. 62-0814289

Est. 1970

Withers & Ravenel Eng. - Standard
Matt James
111 MacKenan Drive

Cary, NC 27511

Quality Assurance Report
Level II

L619830

February 19, 2013

Laboratory Blank

Analyte	Result	Units	% Rec	Limit	Batch	Date Analyzed
Chlorodibromomethane	< .001	mg/l			WG636538	02/13/13 12:26
Chloroethane	< .005	mg/l			WG636538	02/13/13 12:26
Chloroform	< .005	mg/l			WG636538	02/13/13 12:26
Chloromethane	< .0025	mg/l			WG636538	02/13/13 12:26
cis-1,2-Dichloroethene	< .001	mg/l			WG636538	02/13/13 12:26
Di-isopropyl ether	< .001	mg/l			WG636538	02/13/13 12:26
Dibromomethane	< .001	mg/l			WG636538	02/13/13 12:26
Dichlorodifluoromethane	< .005	mg/l			WG636538	02/13/13 12:26
Ethylbenzene	< .001	mg/l			WG636538	02/13/13 12:26
Hexachloro-1,3-butadiene	< .001	mg/l			WG636538	02/13/13 12:26
Isopropylbenzene	< .001	mg/l			WG636538	02/13/13 12:26
m&p-Xylenes	< .002	mg/l			WG636538	02/13/13 12:26
Methyl tert-butyl ether	< .001	mg/l			WG636538	02/13/13 12:26
Methylene Chloride	< .005	mg/l			WG636538	02/13/13 12:26
n-Butylbenzene	< .001	mg/l			WG636538	02/13/13 12:26
n-Propylbenzene	< .001	mg/l			WG636538	02/13/13 12:26
Naphthalene	< .005	mg/l			WG636538	02/13/13 12:26
o-Xylene	< .001	mg/l			WG636538	02/13/13 12:26
p-Isopropyltoluene	< .001	mg/l			WG636538	02/13/13 12:26
sec-Butylbenzene	< .001	mg/l			WG636538	02/13/13 12:26
Styrene	< .001	mg/l			WG636538	02/13/13 12:26
tert-Butylbenzene	< .001	mg/l			WG636538	02/13/13 12:26
Tetrachloroethene	< .001	mg/l			WG636538	02/13/13 12:26
Toluene	< .005	mg/l			WG636538	02/13/13 12:26
trans-1,2-Dichloroethene	< .001	mg/l			WG636538	02/13/13 12:26
Trichloroethene	< .001	mg/l			WG636538	02/13/13 12:26
Trichlorofluoromethane	< .005	mg/l			WG636538	02/13/13 12:26
Vinyl chloride	< .001	mg/l			WG636538	02/13/13 12:26
4-Bromofluorobenzene		% Rec.	106.3	82-120	WG636538	02/13/13 12:26
Dibromofluoromethane		% Rec.	100.8	82-126	WG636538	02/13/13 12:26
Toluene-d8		% Rec.	102.4	92-112	WG636538	02/13/13 12:26
a,a,a-Trifluorotoluene		% Rec.	99.00	90-116	WG636538	02/13/13 12:26

Duplicate

Analyte	Units	Result	Duplicate	RPD	Limit	Ref Samp	Batch
Total Solids	%	84.0	82.0	2.03	5	L619818-08	WG636670

Laboratory Control Sample

Analyte	Units	Known Val	Result	% Rec	Limit	Batch
1,1,1,2-Tetrachloroethane	mg/kg	.025	0.0245	98.2	77-129	WG636557
1,1,1-Trichloroethane	mg/kg	.025	0.0246	98.3	70-127	WG636557
1,1,2,2-Tetrachloroethane	mg/kg	.025	0.0246	98.3	76-133	WG636557
1,1,2-Trichloroethane	mg/kg	.025	0.0244	97.5	79-123	WG636557
1,1,2-Trichlorotrifluoroethane	mg/kg	.025	0.0246	98.4	52-145	WG636557
1,1-Dichloroethane	mg/kg	.025	0.0249	99.6	74-121	WG636557
1,1-Dichloroethene	mg/kg	.025	0.0243	97.1	53-135	WG636557
1,1-Dichloropropene	mg/kg	.025	0.0245	98.1	67-127	WG636557
1,2,3-Trichlorobenzene	mg/kg	.025	0.0258	103.	74-131	WG636557
1,2,3-Trichloropropane	mg/kg	.025	0.0251	101.	75-135	WG636557
1,2,4-Trichlorobenzene	mg/kg	.025	0.0252	101.	72-130	WG636557
1,2,4-Trimethylbenzene	mg/kg	.025	0.0238	95.2	75-131	WG636557
1,2-Dibromo-3-Chloropropane	mg/kg	.025	0.0249	99.7	55-142	WG636557
1,2-Dibromoethane	mg/kg	.025	0.0247	98.8	77-126	WG636557
1,2-Dichlorobenzene	mg/kg	.025	0.0240	95.9	80-123	WG636557
1,2-Dichloroethane	mg/kg	.025	0.0248	99.3	70-128	WG636557
1,2-Dichloropropane	mg/kg	.025	0.0243	97.0	74-125	WG636557
1,3,5-Trimethylbenzene	mg/kg	.025	0.0238	95.4	77-129	WG636557

* Performance of this Analyte is outside of established criteria.
For additional information, please see Attachment A 'List of Analytes with QC Qualifiers.'

ESC LAB SCIENCES
YOUR LAB OF CHOICE

12065 Lebanon Rd.
Mt. Juliet, TN 37122
(615) 758-5858
1-800-767-5859
Fax (615) 758-5859

Tax I.D. 62-0814289

Est. 1970

Withers & Ravenel Eng. - Standard
Matt James
111 MacKenan Drive

Cary, NC 27511

Quality Assurance Report
Level II

L619830

February 19, 2013

Analyte	Units	Laboratory Control Sample Known Val	Result	% Rec	Limit	Batch
1,3-Dichlorobenzene	mg/kg	.025	0.0241	96.3	76-128	WG636557
1,3-Dichloropropane	mg/kg	.025	0.0243	97.0	77-118	WG636557
1,4-Dichlorobenzene	mg/kg	.025	0.0238	95.0	77-119	WG636557
2,2-Dichloropropane	mg/kg	.025	0.0245	97.9	60-132	WG636557
2-Butanone (MEK)	mg/kg	.125	0.139	111.	56-146	WG636557
2-Chloroethyl vinyl ether	mg/kg	.125	0.125	100.	17-179	WG636557
2-Chlorotoluene	mg/kg	.025	0.0232	92.7	76-125	WG636557
4-Chlorotoluene	mg/kg	.025	0.0240	95.9	76-125	WG636557
4-Methyl-2-pentanone (MIBK)	mg/kg	.125	0.132	106.	55-148	WG636557
Acetone	mg/kg	.125	0.123	98.6	47-155	WG636557
Acrylonitrile	mg/kg	.125	0.134	107.	50-155	WG636557
Benzene	mg/kg	.025	0.0247	98.7	72-120	WG636557
Bromobenzene	mg/kg	.025	0.0239	95.8	74-122	WG636557
Bromodichloromethane	mg/kg	.025	0.0240	96.0	74-128	WG636557
Bromoform	mg/kg	.025	0.0255	102.	62-137	WG636557
Bromomethane	mg/kg	.025	0.0383	153.	38-180	WG636557
Carbon tetrachloride	mg/kg	.025	0.0240	96.1	62-130	WG636557
Chlorobenzene	mg/kg	.025	0.0238	95.3	77-124	WG636557
Chlorodibromomethane	mg/kg	.025	0.0254	102.	74-128	WG636557
Chloroethane	mg/kg	.025	0.0256	103.	46-173	WG636557
Chloroform	mg/kg	.025	0.0250	99.9	76-122	WG636557
Chloromethane	mg/kg	.025	0.0256	102.	49-143	WG636557
cis-1,2-Dichloroethene	mg/kg	.025	0.0254	102.	73-123	WG636557
cis-1,3-Dichloropropene	mg/kg	.025	0.0245	98.0	73-126	WG636557
Di-isopropyl ether	mg/kg	.025	0.0246	98.4	64-131	WG636557
Dibromomethane	mg/kg	.025	0.0245	98.2	75-127	WG636557
Dichlorodifluoromethane	mg/kg	.025	0.0220	88.2	30-177	WG636557
Ethylbenzene	mg/kg	.025	0.0240	96.1	76-126	WG636557
Hexachloro-1,3-butadiene	mg/kg	.025	0.0238	95.1	71-134	WG636557
Isopropylbenzene	mg/kg	.025	0.0241	96.6	70-128	WG636557
Methyl tert-butyl ether	mg/kg	.025	0.0255	102.	66-127	WG636557
Methylene Chloride	mg/kg	.025	0.0243	97.4	67-124	WG636557
n-Butylbenzene	mg/kg	.025	0.0243	97.3	71-133	WG636557
n-Propylbenzene	mg/kg	.025	0.0239	95.6	76-126	WG636557
Naphthalene	mg/kg	.025	0.0261	104.	68-136	WG636557
p-Isopropyltoluene	mg/kg	.025	0.0244	97.6	75-134	WG636557
sec-Butylbenzene	mg/kg	.025	0.0239	95.4	75-132	WG636557
Styrene	mg/kg	.025	0.0255	102.	68-148	WG636557
tert-Butylbenzene	mg/kg	.025	0.0243	97.3	75-132	WG636557
Tetrachloroethene	mg/kg	.025	0.0239	95.5	70-131	WG636557
Toluene	mg/kg	.025	0.0234	93.6	74-155	WG636557
trans-1,2-Dichloroethene	mg/kg	.025	0.0250	99.9	63-126	WG636557
trans-1,3-Dichloropropene	mg/kg	.025	0.0268	107.	68-126	WG636557
Trichloroethene	mg/kg	.025	0.0244	97.4	75-121	WG636557
Trichlorofluoromethane	mg/kg	.025	0.0259	104.	48-170	WG636557
Vinyl chloride	mg/kg	.025	0.0261	105.	54-144	WG636557
Xylenes, Total	mg/kg	.075	0.0699	93.3	76-126	WG636557
4-Bromofluorobenzene				98.21	67-133	WG636557
Dibromofluoromethane				102.7	72-135	WG636557
Toluene-d8				98.89	90-113	WG636557
Total Solids	%	50	50.0	100.	85-115	WG636670
1,1,1,2-Tetrachloroethane	mg/l	.025	0.0206	82.4	77-128	WG636761
1,1,1-Trichloroethane	mg/l	.025	0.0205	82.1	71-126	WG636761
1,1,2,2-Tetrachloroethane	mg/l	.025	0.0213	85.4	78-130	WG636761
1,1,2-Trichloroethane	mg/l	.025	0.0221	88.3	81-121	WG636761

* Performance of this Analyte is outside of established criteria.
For additional information, please see Attachment A 'List of Analytes with QC Qualifiers.'

ESC LAB SCIENCES
YOUR LAB OF CHOICE

12065 Lebanon Rd.
Mt. Juliet, TN 37122
(615) 758-5858
1-800-767-5859
Fax (615) 758-5859

Tax I.D. 62-0814289

Est. 1970

Withers & Ravenel Eng. - Standard
Matt James
111 MacKenan Drive

Cary, NC 27511

Quality Assurance Report
Level II

L619830

February 19, 2013

Laboratory Control Sample

Analyte	Units	Known Val	Result	% Rec	Limit	Batch
1,1-Dichloroethane	mg/l	.025	0.0208	83.3	73-123	WG636761
1,1-Dichloroethene	mg/l	.025	0.0208	83.1	54-134	WG636761
1,1-Dichloropropene	mg/l	.025	0.0210	84.2	67-127	WG636761
1,2,3-Trichlorobenzene	mg/l	.025	0.0232	93.0	77-130	WG636761
1,2,3-Trichloropropane	mg/l	.025	0.0209	83.4	68-130	WG636761
1,2,4-Trichlorobenzene	mg/l	.025	0.0228	91.2	76-127	WG636761
1,2,4-Trimethylbenzene	mg/l	.025	0.0223	89.2	77-129	WG636761
1,2-Dibromo-3-Chloropropane	mg/l	.025	0.0222	88.7	55-142	WG636761
1,2-Dibromoethane	mg/l	.025	0.0227	90.9	78-124	WG636761
1,2-Dichlorobenzene	mg/l	.025	0.0208	83.1	82-121	WG636761
1,2-Dichloroethane	mg/l	.025	0.0215	86.0	69-128	WG636761
1,2-Dichloropropane	mg/l	.025	0.0209	83.6	77-121	WG636761
1,3,5-Trimethylbenzene	mg/l	.025	0.0222	88.8	78-127	WG636761
1,3-Dichlorobenzene	mg/l	.025	0.0214	85.6	77-127	WG636761
1,3-Dichloropropane	mg/l	.025	0.0214	85.6	78-117	WG636761
1,4-Dichlorobenzene	mg/l	.025	0.0210	84.0	79-117	WG636761
2,2-Dichloropropane	mg/l	.025	0.0219	87.5	63-130	WG636761
2-Butanone (MEK)	mg/l	.125	0.127	101.	58-144	WG636761
2-Chlorotoluene	mg/l	.025	0.0217	86.9	78-123	WG636761
4-Chlorotoluene	mg/l	.025	0.0218	87.2	78-122	WG636761
4-Methyl-2-pentanone (MIBK)	mg/l	.125	0.121	96.4	58-147	WG636761
Acetone	mg/l	.125	0.128	102.	49-153	WG636761
Acrolein	mg/l	.125	0.142	114.	10-181	WG636761
Acrylonitrile	mg/l	.125	0.118	94.5	53-153	WG636761
Benzene	mg/l	.025	0.0205	82.0	72-119	WG636761
Bromobenzene	mg/l	.025	0.0212	84.8	76-121	WG636761
Bromodichloromethane	mg/l	.025	0.0208	83.3	75-127	WG636761
Bromoform	mg/l	.025	0.0219	87.5	61-136	WG636761
Bromomethane	mg/l	.025	0.0225	89.9	42-172	WG636761
Carbon tetrachloride	mg/l	.025	0.0206	82.2	63-129	WG636761
Chlorobenzene	mg/l	.025	0.0216	86.5	78-123	WG636761
Chlorodibromomethane	mg/l	.025	0.0209	83.8	73-128	WG636761
Chloroethane	mg/l	.025	0.0229	91.5	52-164	WG636761
Chloroform	mg/l	.025	0.0208	83.4	76-122	WG636761
Chloromethane	mg/l	.025	0.0223	89.3	50-141	WG636761
cis-1,2-Dichloroethene	mg/l	.025	0.0209	83.8	75-121	WG636761
Di-isopropyl ether	mg/l	.025	0.0215	85.9	66-129	WG636761
Dibromomethane	mg/l	.025	0.0212	84.9	77-124	WG636761
Dichlorodifluoromethane	mg/l	.025	0.0236	94.4	33-173	WG636761
Ethylbenzene	mg/l	.025	0.0216	86.2	77-124	WG636761
Hexachloro-1,3-butadiene	mg/l	.025	0.0222	88.8	71-134	WG636761
Isopropylbenzene	mg/l	.025	0.0222	88.8	74-126	WG636761
m&p-Xylenes	mg/l	.05	0.0430	86.1	76-123	WG636761
Methyl tert-butyl ether	mg/l	.025	0.0218	87.4	67-127	WG636761
Methylene Chloride	mg/l	.025	0.0208	83.2	67-122	WG636761
n-Butylbenzene	mg/l	.025	0.0225	90.1	74-130	WG636761
n-Propylbenzene	mg/l	.025	0.0220	87.8	77-125	WG636761
Naphthalene	mg/l	.025	0.0232	92.8	70-134	WG636761
o-Xylene	mg/l	.025	0.0219	87.5	77-125	WG636761
p-Isopropyltoluene	mg/l	.025	0.0230	92.0	77-132	WG636761
sec-Butylbenzene	mg/l	.025	0.0221	88.5	77-130	WG636761
Styrene	mg/l	.025	0.0232	92.8	69-145	WG636761
tert-Butylbenzene	mg/l	.025	0.0221	88.4	76-131	WG636761
Tetrachloroethene	mg/l	.025	0.0213	85.1	69-131	WG636761
Toluene	mg/l	.025	0.0207	82.9	75-114	WG636761
trans-1,2-Dichloroethene	mg/l	.025	0.0210	84.1	63-127	WG636761
Trichloroethene	mg/l	.025	0.0203	81.3	69-131	WG636761
Trichlorofluoromethane	mg/l	.025	0.0232	92.7	53-161	WG636761
Vinyl chloride	mg/l	.025	0.0218	87.2	55-142	WG636761

* Performance of this Analyte is outside of established criteria.
For additional information, please see Attachment A 'List of Analytes with QC Qualifiers.'

ESC LAB SCIENCES
YOUR LAB OF CHOICE

12065 Lebanon Rd.
Mt. Juliet, TN 37122
(615) 758-5858
1-800-767-5859
Fax (615) 758-5859

Tax I.D. 62-0814289

Est. 1970

Withers & Ravenel Eng. - Standard
Matt James
111 MacKenan Drive

Cary, NC 27511

Quality Assurance Report
Level II

L619830

February 19, 2013

Analyte	Units	Laboratory Control Sample Known Val	Result	% Rec	Limit	Batch
4-Bromofluorobenzene				101.1	82-120	
Dibromofluoromethane				96.63	82-126	
Toluene-d8				98.18	92-112	
a,a,a-Trifluorotoluene				98.94	90-116	
1,1,1,2-Tetrachloroethane	mg/l	.025	0.0269	107.	77-128	WG636538
1,1,1-Trichloroethane	mg/l	.025	0.0266	106.	71-126	WG636538
1,1,2,2-Tetrachloroethane	mg/l	.025	0.0268	107.	78-130	WG636538
1,1,2-Trichloroethane	mg/l	.025	0.0263	105.	81-121	WG636538
1,1-Dichloroethane	mg/l	.025	0.0250	99.9	73-123	WG636538
1,1-Dichloroethene	mg/l	.025	0.0233	93.3	54-134	WG636538
1,1-Dichloropropene	mg/l	.025	0.0256	102.	67-127	WG636538
1,2,3-Trichlorobenzene	mg/l	.025	0.0260	104.	77-130	WG636538
1,2,3-Trichloropropane	mg/l	.025	0.0299	120.	68-130	WG636538
1,2,4-Trichlorobenzene	mg/l	.025	0.0261	104.	76-127	WG636538
1,2,4-Trimethylbenzene	mg/l	.025	0.0269	108.	77-129	WG636538
1,2-Dibromo-3-Chloropropane	mg/l	.025	0.0285	114.	55-142	WG636538
1,2-Dibromoethane	mg/l	.025	0.0268	107.	78-124	WG636538
1,2-Dichlorobenzene	mg/l	.025	0.0265	106.	82-121	WG636538
1,2-Dichloroethane	mg/l	.025	0.0281	113.	69-128	WG636538
1,2-Dichloropropane	mg/l	.025	0.0257	103.	77-121	WG636538
1,3,5-Trimethylbenzene	mg/l	.025	0.0266	106.	78-127	WG636538
1,3-Dichlorobenzene	mg/l	.025	0.0268	107.	77-127	WG636538
1,3-Dichloropropane	mg/l	.025	0.0263	105.	78-117	WG636538
1,4-Dichlorobenzene	mg/l	.025	0.0262	105.	79-117	WG636538
2,2-Dichloropropane	mg/l	.025	0.0246	98.2	63-130	WG636538
2-Butanone (MEK)	mg/l	.125	0.149	119.	58-144	WG636538
2-Chlorotoluene	mg/l	.025	0.0268	107.	78-123	WG636538
4-Chlorotoluene	mg/l	.025	0.0278	111.	78-122	WG636538
4-Methyl-2-pentanone (MIBK)	mg/l	.125	0.142	114.	58-147	WG636538
Acetone	mg/l	.125	0.153	122.	49-153	WG636538
Acrolein	mg/l	.125	0.120	95.7	10-181	WG636538
Acrylonitrile	mg/l	.125	0.130	104.	53-153	WG636538
Benzene	mg/l	.025	0.0247	98.9	72-119	WG636538
Bromobenzene	mg/l	.025	0.0264	105.	76-121	WG636538
Bromodichloromethane	mg/l	.025	0.0235	93.9	75-127	WG636538
Bromoform	mg/l	.025	0.0235	94.0	61-136	WG636538
Bromomethane	mg/l	.025	0.0206	82.4	42-172	WG636538
Carbon tetrachloride	mg/l	.025	0.0256	102.	63-129	WG636538
Chlorobenzene	mg/l	.025	0.0263	105.	78-123	WG636538
Chlorodibromomethane	mg/l	.025	0.0247	99.0	73-128	WG636538
Chloroethane	mg/l	.025	0.0208	83.4	52-164	WG636538
Chloroform	mg/l	.025	0.0257	103.	76-122	WG636538
Chloromethane	mg/l	.025	0.0256	102.	50-141	WG636538
cis-1,2-Dichloroethene	mg/l	.025	0.0240	96.1	75-121	WG636538
Di-isopropyl ether	mg/l	.025	0.0240	96.0	66-129	WG636538
Dibromomethane	mg/l	.025	0.0264	105.	77-124	WG636538
Dichlorodifluoromethane	mg/l	.025	0.0285	114.	33-173	WG636538
Ethylbenzene	mg/l	.025	0.0265	106.	77-124	WG636538
Hexachloro-1,3-butadiene	mg/l	.025	0.0237	94.7	71-134	WG636538
Isopropylbenzene	mg/l	.025	0.0277	111.	74-126	WG636538
m&p-Xylenes	mg/l	.05	0.0526	105.	76-123	WG636538
Methyl tert-butyl ether	mg/l	.025	0.0237	94.9	67-127	WG636538
Methylene Chloride	mg/l	.025	0.0229	91.5	67-122	WG636538
n-Butylbenzene	mg/l	.025	0.0265	106.	74-130	WG636538
n-Propylbenzene	mg/l	.025	0.0267	107.	77-125	WG636538
Naphthalene	mg/l	.025	0.0299	120.	70-134	WG636538
o-Xylene	mg/l	.025	0.0267	107.	77-125	WG636538
p-Isopropyltoluene	mg/l	.025	0.0264	105.	77-132	WG636538
sec-Butylbenzene	mg/l	.025	0.0270	108.	77-130	WG636538

* Performance of this Analyte is outside of established criteria.
For additional information, please see Attachment A 'List of Analytes with QC Qualifiers.'

ESC LAB SCIENCES
YOUR LAB OF CHOICE

12065 Lebanon Rd.
Mt. Juliet, TN 37122
(615) 758-5858
1-800-767-5859
Fax (615) 758-5859

Tax I.D. 62-0814289

Est. 1970

Withers & Ravenel Eng. - Standard
Matt James
111 MacKenan Drive

Cary, NC 27511

Quality Assurance Report
Level II

L619830

February 19, 2013

Laboratory Control Sample

Analyte	Units	Known Val	Result	% Rec	Limit	Batch
Styrene	mg/l	.025	0.0263	105.	69-145	WG636538
tert-Butylbenzene	mg/l	.025	0.0274	110.	76-131	WG636538
Tetrachloroethene	mg/l	.025	0.0247	99.0	69-131	WG636538
Toluene	mg/l	.025	0.0255	102.	75-114	WG636538
trans-1,2-Dichloroethene	mg/l	.025	0.0238	95.2	63-127	WG636538
Trichloroethene	mg/l	.025	0.0262	105.	69-131	WG636538
Trichlorofluoromethane	mg/l	.025	0.0202	80.8	53-161	WG636538
Vinyl chloride	mg/l	.025	0.0198	79.3	55-142	WG636538
4-Bromofluorobenzene				108.5	82-120	WG636538
Dibromofluoromethane				103.4	82-126	WG636538
Toluene-d8				100.0	92-112	WG636538
a,a,a-Trifluorotoluene				101.4	90-116	WG636538

Laboratory Control Sample Duplicate

Analyte	Units	Result	Ref	%Rec	Limit	RPD	Limit	Batch
1,1,1,2-Tetrachloroethane	mg/kg	0.0278	0.0245	111.	77-129	12.3	20	WG636557
1,1,1-Trichloroethane	mg/kg	0.0274	0.0246	110.	70-127	10.8	20	WG636557
1,1,2,2-Tetrachloroethane	mg/kg	0.0272	0.0246	109.	76-133	10.2	20	WG636557
1,1,2-Trichloroethane	mg/kg	0.0278	0.0244	111.	79-123	13.1	20	WG636557
1,1,2-Trichlorotrifluoroethane	mg/kg	0.0282	0.0246	113.	52-145	13.6	20	WG636557
1,1-Dichloroethane	mg/kg	0.0279	0.0249	112.	74-121	11.5	20	WG636557
1,1-Dichloroethene	mg/kg	0.0269	0.0243	108.	53-135	10.3	20	WG636557
1,1-Dichloropropene	mg/kg	0.0275	0.0245	110.	67-127	11.4	20	WG636557
1,2,3-Trichlorobenzene	mg/kg	0.0278	0.0258	111.	74-131	7.49	20	WG636557
1,2,3-Trichloropropane	mg/kg	0.0275	0.0251	110.	75-135	9.18	20	WG636557
1,2,4-Trichlorobenzene	mg/kg	0.0272	0.0252	109.	72-130	7.81	20	WG636557
1,2,4-Trimethylbenzene	mg/kg	0.0268	0.0238	107.	75-131	11.8	20	WG636557
1,2-Dibromo-3-Chloropropane	mg/kg	0.0263	0.0249	105.	55-142	5.43	20	WG636557
1,2-Dibromoethane	mg/kg	0.0275	0.0247	110.	77-126	10.9	20	WG636557
1,2-Dichlorobenzene	mg/kg	0.0271	0.0240	108.	80-123	12.2	20	WG636557
1,2-Dichloroethane	mg/kg	0.0277	0.0248	111.	70-128	11.0	20	WG636557
1,2-Dichloropropane	mg/kg	0.0276	0.0243	110.	74-125	12.8	20	WG636557
1,3,5-Trimethylbenzene	mg/kg	0.0266	0.0238	106.	77-129	11.0	20	WG636557
1,3-Dichlorobenzene	mg/kg	0.0266	0.0241	106.	76-128	10.1	20	WG636557
1,3-Dichloropropane	mg/kg	0.0272	0.0243	109.	77-118	11.6	20	WG636557
1,4-Dichlorobenzene	mg/kg	0.0260	0.0238	104.	77-119	9.10	20	WG636557
2,2-Dichloropropane	mg/kg	0.0270	0.0245	108.	60-132	9.81	20	WG636557
2-Butanone (MEK)	mg/kg	0.137	0.139	109.	56-146	1.62	20	WG636557
2-Chloroethyl vinyl ether	mg/kg	0.133	0.125	106.	17-179	6.11	22	WG636557
2-Chlorotoluene	mg/kg	0.0267	0.0232	107.	76-125	14.0	20	WG636557
4-Chlorotoluene	mg/kg	0.0270	0.0240	108.	76-125	11.9	20	WG636557
4-Methyl-2-pentanone (MIBK)	mg/kg	0.140	0.132	112.	55-148	6.19	20	WG636557
Acetone	mg/kg	0.117	0.123	94.0	47-155	5.18	22	WG636557
Acrylonitrile	mg/kg	0.141	0.134	113.	50-155	4.80	20	WG636557
Benzene	mg/kg	0.0276	0.0247	110.	72-120	11.1	20	WG636557
Bromobenzene	mg/kg	0.0270	0.0239	108.	74-122	12.1	20	WG636557
Bromodichloromethane	mg/kg	0.0268	0.0240	107.	74-128	10.8	20	WG636557
Bromoform	mg/kg	0.0279	0.0255	112.	62-137	9.03	20	WG636557
Bromomethane	mg/kg	0.0452	0.0383	181*	38-180	16.5	20	WG636557
Carbon tetrachloride	mg/kg	0.0274	0.0240	109.	62-130	13.0	20	WG636557
Chlorobenzene	mg/kg	0.0272	0.0238	109.	77-124	13.3	20	WG636557
Chlorodibromomethane	mg/kg	0.0286	0.0254	114.	74-128	11.8	20	WG636557
Chloroethane	mg/kg	0.0287	0.0256	115.	46-173	11.3	20	WG636557
Chloroform	mg/kg	0.0277	0.0250	111.	76-122	10.4	20	WG636557
Chloromethane	mg/kg	0.0284	0.0256	114.	49-143	10.5	20	WG636557
cis-1,2-Dichloroethene	mg/kg	0.0280	0.0254	112.	73-123	9.72	20	WG636557
cis-1,3-Dichloropropene	mg/kg	0.0275	0.0245	110.	73-126	11.7	20	WG636557
Di-isopropyl ether	mg/kg	0.0272	0.0246	109.	64-131	10.1	20	WG636557

* Performance of this Analyte is outside of established criteria.
For additional information, please see Attachment A 'List of Analytes with QC Qualifiers.'

ESC LAB SCIENCES
YOUR LAB OF CHOICE

12065 Lebanon Rd.
Mt. Juliet, TN 37122
(615) 758-5858
1-800-767-5859
Fax (615) 758-5859

Tax I.D. 62-0814289

Est. 1970

Withers & Ravenel Eng. - Standard
Matt James
111 MacKenan Drive

Cary, NC 27511

Quality Assurance Report
Level II

L619830

February 19, 2013

		Laboratory Control Sample				Duplicate		
Analyte	Units	Result	Ref	%Rec	Limit	RPD	Limit	Batch
Dibromomethane	mg/kg	0.0277	0.0245	111.	75-127	12.0	20	WG636557
Dichlorodifluoromethane	mg/kg	0.0338	0.0220	135.	30-177	42.0*	20	WG636557
Ethylbenzene	mg/kg	0.0271	0.0240	108.	76-126	12.1	20	WG636557
Hexachloro-1,3-butadiene	mg/kg	0.0264	0.0238	106.	71-134	10.6	20	WG636557
Isopropylbenzene	mg/kg	0.0273	0.0241	109.	70-128	12.3	20	WG636557
Methyl tert-butyl ether	mg/kg	0.0281	0.0255	112.	66-127	9.70	20	WG636557
Methylene Chloride	mg/kg	0.0272	0.0243	109.	67-124	10.9	20	WG636557
n-Butylbenzene	mg/kg	0.0270	0.0243	108.	71-133	10.3	20	WG636557
n-Propylbenzene	mg/kg	0.0270	0.0239	108.	76-126	12.3	20	WG636557
Naphthalene	mg/kg	0.0276	0.0261	110.	68-136	5.62	20	WG636557
p-Isopropyltoluene	mg/kg	0.0272	0.0244	109.	75-134	10.9	20	WG636557
sec-Butylbenzene	mg/kg	0.0273	0.0239	109.	75-132	13.4	20	WG636557
Styrene	mg/kg	0.0294	0.0255	117.	68-148	14.2	20	WG636557
tert-Butylbenzene	mg/kg	0.0273	0.0243	109.	75-132	11.7	20	WG636557
Tetrachloroethene	mg/kg	0.0269	0.0239	108.	70-131	12.1	20	WG636557
Toluene	mg/kg	0.0260	0.0234	104.	74-155	10.4	20	WG636557
trans-1,2-Dichloroethene	mg/kg	0.0279	0.0250	112.	63-126	11.2	20	WG636557
trans-1,3-Dichloropropene	mg/kg	0.0285	0.0268	114.	68-126	6.31	20	WG636557
Trichloroethene	mg/kg	0.0271	0.0244	108.	75-121	10.7	20	WG636557
Trichlorofluoromethane	mg/kg	0.0288	0.0259	115.	48-170	10.6	20	WG636557
Vinyl chloride	mg/kg	0.0287	0.0261	115.	54-144	9.45	20	WG636557
Xylenes, Total	mg/kg	0.0793	0.0699	106.	76-126	12.6	20	WG636557
4-Bromofluorobenzene				98.87	67-133			WG636557
Dibromofluoromethane				99.18	72-135			WG636557
Toluene-d8				99.10	90-113			WG636557
1,1,1,2-Tetrachloroethane	mg/l	0.0220	0.0206	88.0	77-128	6.77	20	WG636761
1,1,1-Trichloroethane	mg/l	0.0226	0.0205	90.0	71-126	9.56	20	WG636761
1,1,2,2-Tetrachloroethane	mg/l	0.0227	0.0213	91.0	78-130	6.09	20	WG636761
1,1,2-Trichloroethane	mg/l	0.0233	0.0221	93.0	81-121	5.49	20	WG636761
1,1-Dichloroethane	mg/l	0.0227	0.0208	91.0	73-123	8.76	20	WG636761
1,1-Dichloroethene	mg/l	0.0223	0.0208	89.0	54-134	7.05	20	WG636761
1,1-Dichloropropene	mg/l	0.0230	0.0210	92.0	67-127	8.84	20	WG636761
1,2,3-Trichlorobenzene	mg/l	0.0243	0.0232	97.0	77-130	4.37	20	WG636761
1,2,3-Trichloropropane	mg/l	0.0243	0.0209	97.0	68-130	15.3	20	WG636761
1,2,4-Trichlorobenzene	mg/l	0.0249	0.0228	100.	76-127	8.77	20	WG636761
1,2,4-Trimethylbenzene	mg/l	0.0239	0.0223	95.0	77-129	6.84	20	WG636761
1,2-Dibromo-3-Chloropropane	mg/l	0.0233	0.0222	93.0	55-142	5.16	20	WG636761
1,2-Dibromoethane	mg/l	0.0233	0.0227	93.0	78-124	2.47	20	WG636761
1,2-Dichlorobenzene	mg/l	0.0232	0.0208	93.0	82-121	11.2	20	WG636761
1,2-Dichloroethane	mg/l	0.0228	0.0215	91.0	69-128	5.62	20	WG636761
1,2-Dichloropropane	mg/l	0.0234	0.0209	94.0	77-121	11.5	20	WG636761
1,3,5-Trimethylbenzene	mg/l	0.0237	0.0222	95.0	78-127	6.67	20	WG636761
1,3-Dichlorobenzene	mg/l	0.0234	0.0214	94.0	77-127	9.05	20	WG636761
1,3-Dichloropropane	mg/l	0.0227	0.0214	91.0	78-117	5.92	20	WG636761
1,4-Dichlorobenzene	mg/l	0.0232	0.0210	93.0	79-117	9.86	20	WG636761
2,2-Dichloropropane	mg/l	0.0225	0.0219	90.0	63-130	2.64	20	WG636761
2-Butanone (MEK)	mg/l	0.128	0.127	102.	58-144	0.800	20	WG636761
2-Chlorotoluene	mg/l	0.0233	0.0217	93.0	78-123	6.83	20	WG636761
4-Chlorotoluene	mg/l	0.0233	0.0218	93.0	78-122	6.78	20	WG636761
4-Methyl-2-pentanone (MIBK)	mg/l	0.124	0.121	99.0	58-147	3.07	20	WG636761
Acetone	mg/l	0.128	0.128	103.	49-153	0.370	21	WG636761
Acrolein	mg/l	0.125	0.142	100.	10-181	12.7	30	WG636761
Acrylonitrile	mg/l	0.122	0.118	98.0	53-153	3.63	20	WG636761
Benzene	mg/l	0.0220	0.0205	88.0	72-119	7.22	20	WG636761
Bromobenzene	mg/l	0.0223	0.0212	89.0	76-121	5.06	20	WG636761
Bromodichloromethane	mg/l	0.0227	0.0208	91.0	75-127	8.57	20	WG636761
Bromoform	mg/l	0.0239	0.0219	96.0	61-136	8.82	20	WG636761

* Performance of this Analyte is outside of established criteria.
For additional information, please see Attachment A 'List of Analytes with QC Qualifiers.'

ESC LAB SCIENCES
YOUR LAB OF CHOICE

12065 Lebanon Rd.
Mt. Juliet, TN 37122
(615) 758-5858
1-800-767-5859
Fax (615) 758-5859

Tax I.D. 62-0814289

Est. 1970

Withers & Ravenel Eng. - Standard
Matt James
111 MacKenan Drive

Cary, NC 27511

Quality Assurance Report
Level II

L619830

February 19, 2013

		Laboratory Control Sample Duplicate						
Analyte	Units	Result	Ref	%Rec	Limit	RPD	Limit	Batch
Bromomethane	mg/l	0.0238	0.0225	95.0	42-172	5.61	20	WG636761
Carbon tetrachloride	mg/l	0.0225	0.0206	90.0	63-129	8.97	20	WG636761
Chlorobenzene	mg/l	0.0234	0.0216	94.0	78-123	7.76	20	WG636761
Chlorodibromomethane	mg/l	0.0225	0.0209	90.0	73-128	7.33	20	WG636761
Chloroethane	mg/l	0.0245	0.0229	98.0	52-164	7.08	20	WG636761
Chloroform	mg/l	0.0222	0.0208	89.0	76-122	6.28	20	WG636761
Chloromethane	mg/l	0.0230	0.0223	92.0	50-141	2.99	20	WG636761
cis-1,2-Dichloroethene	mg/l	0.0225	0.0209	90.0	75-121	7.36	20	WG636761
Di-isopropyl ether	mg/l	0.0232	0.0215	93.0	66-129	7.59	20	WG636761
Dibromomethane	mg/l	0.0229	0.0212	91.0	77-124	7.45	20	WG636761
Dichlorodifluoromethane	mg/l	0.0257	0.0236	103.	33-173	8.53	20	WG636761
Ethylbenzene	mg/l	0.0231	0.0216	92.0	77-124	6.97	20	WG636761
Hexachloro-1,3-butadiene	mg/l	0.0239	0.0222	96.0	71-134	7.39	20	WG636761
Isopropylbenzene	mg/l	0.0243	0.0222	97.0	74-126	9.14	20	WG636761
m&p-Xylenes	mg/l	0.0463	0.0430	93.0	76-123	7.34	20	WG636761
Methyl tert-butyl ether	mg/l	0.0230	0.0218	92.0	67-127	5.08	20	WG636761
Methylene Chloride	mg/l	0.0219	0.0208	87.0	67-122	4.96	20	WG636761
n-Butylbenzene	mg/l	0.0250	0.0225	100.	74-130	10.5	20	WG636761
n-Propylbenzene	mg/l	0.0233	0.0220	93.0	77-125	5.98	20	WG636761
Naphthalene	mg/l	0.0255	0.0232	102.	70-134	9.52	20	WG636761
o-Xylene	mg/l	0.0236	0.0219	94.0	77-125	7.63	20	WG636761
p-Isopropyltoluene	mg/l	0.0244	0.0230	98.0	77-132	6.04	20	WG636761
sec-Butylbenzene	mg/l	0.0238	0.0221	95.0	77-130	7.08	20	WG636761
Styrene	mg/l	0.0247	0.0232	99.0	69-145	6.41	20	WG636761
tert-Butylbenzene	mg/l	0.0241	0.0221	96.0	76-131	8.74	20	WG636761
Tetrachloroethene	mg/l	0.0232	0.0213	93.0	69-131	8.65	20	WG636761
Toluene	mg/l	0.0226	0.0207	90.0	75-114	8.50	20	WG636761
trans-1,2-Dichloroethene	mg/l	0.0225	0.0210	90.0	63-127	6.68	20	WG636761
Trichloroethene	mg/l	0.0237	0.0203	95.0	69-131	15.5	20	WG636761
Trichlorofluoromethane	mg/l	0.0247	0.0232	99.0	53-161	6.23	20	WG636761
Vinyl chloride	mg/l	0.0239	0.0218	96.0	55-142	9.15	20	WG636761
4-Bromofluorobenzene				97.81	82-120			WG636761
Dibromofluoromethane				96.91	82-126			WG636761
Toluene-d8				100.1	92-112			WG636761
a,a,a-Trifluorotoluene				101.5	90-116			WG636761
1,1,1,2-Tetrachloroethane	mg/l	0.0270	0.0269	108.	77-128	0.440	20	WG636538
1,1,1-Trichloroethane	mg/l	0.0267	0.0266	107.	71-126	0.540	20	WG636538
1,1,2,2-Tetrachloroethane	mg/l	0.0253	0.0268	101.	78-130	5.63	20	WG636538
1,1,2-Trichloroethane	mg/l	0.0258	0.0263	103.	81-121	2.06	20	WG636538
1,1-Dichloroethane	mg/l	0.0255	0.0250	102.	73-123	2.01	20	WG636538
1,1-Dichloroethene	mg/l	0.0235	0.0233	94.0	54-134	0.710	20	WG636538
1,1-Dichloropropene	mg/l	0.0267	0.0256	107.	67-127	4.22	20	WG636538
1,2,3-Trichlorobenzene	mg/l	0.0260	0.0260	104.	77-130	0	20	WG636538
1,2,3-Trichloropropane	mg/l	0.0296	0.0299	118.	68-130	1.12	20	WG636538
1,2,4-Trichlorobenzene	mg/l	0.0256	0.0261	102.	76-127	1.87	20	WG636538
1,2,4-Trimethylbenzene	mg/l	0.0272	0.0269	109.	77-129	1.09	20	WG636538
1,2-Dibromo-3-Chloropropane	mg/l	0.0245	0.0285	98.0	55-142	15.2	20	WG636538
1,2-Dibromoethane	mg/l	0.0271	0.0268	108.	78-124	1.12	20	WG636538
1,2-Dichlorobenzene	mg/l	0.0264	0.0265	105.	82-121	0.460	20	WG636538
1,2-Dichloroethane	mg/l	0.0289	0.0281	116.	69-128	2.69	20	WG636538
1,2-Dichloropropane	mg/l	0.0266	0.0257	106.	77-121	3.28	20	WG636538
1,3,5-Trimethylbenzene	mg/l	0.0273	0.0266	109.	78-127	2.78	20	WG636538
1,3-Dichlorobenzene	mg/l	0.0276	0.0268	110.	77-127	2.81	20	WG636538
1,3-Dichloropropane	mg/l	0.0259	0.0263	104.	78-117	1.75	20	WG636538
1,4-Dichlorobenzene	mg/l	0.0260	0.0262	104.	79-117	0.810	20	WG636538
2,2-Dichloropropane	mg/l	0.0252	0.0246	101.	63-130	2.63	20	WG636538
2-Butanone (MEK)	mg/l	0.136	0.149	109.	58-144	8.86	20	WG636538

* Performance of this Analyte is outside of established criteria.
For additional information, please see Attachment A 'List of Analytes with QC Qualifiers.'

ESC LAB SCIENCES
YOUR LAB OF CHOICE

12065 Lebanon Rd.
Mt. Juliet, TN 37122
(615) 758-5858
1-800-767-5859
Fax (615) 758-5859

Tax I.D. 62-0814289

Est. 1970

Withers & Ravenel Eng. - Standard
Matt James
111 MacKenan Drive

Cary, NC 27511

Quality Assurance Report
Level II

L619830

February 19, 2013

		Laboratory Control Sample Duplicate						
Analyte	Units	Result	Ref	%Rec	Limit	RPD	Limit	Batch
2-Chlorotoluene	mg/l	0.0276	0.0268	110.	78-123	2.94	20	WG636538
4-Chlorotoluene	mg/l	0.0283	0.0278	113.	78-122	1.72	20	WG636538
4-Methyl-2-pentanone (MIBK)	mg/l	0.135	0.142	108.	58-147	5.05	20	WG636538
Acetone	mg/l	0.139	0.153	112.	49-153	9.19	21	WG636538
Acrolein	mg/l	0.104	0.120	83.0	10-181	14.4	30	WG636538
Acrylonitrile	mg/l	0.119	0.130	95.0	53-153	8.59	20	WG636538
Benzene	mg/l	0.0256	0.0247	102.	72-119	3.63	20	WG636538
Bromobenzene	mg/l	0.0268	0.0264	107.	76-121	1.76	20	WG636538
Bromodichloromethane	mg/l	0.0245	0.0235	98.0	75-127	4.10	20	WG636538
Bromoform	mg/l	0.0231	0.0235	92.0	61-136	1.69	20	WG636538
Bromomethane	mg/l	0.0222	0.0206	89.0	42-172	7.58	20	WG636538
Carbon tetrachloride	mg/l	0.0261	0.0256	104.	63-129	2.27	20	WG636538
Chlorobenzene	mg/l	0.0265	0.0263	106.	78-123	0.710	20	WG636538
Chlorodibromomethane	mg/l	0.0249	0.0247	100.	73-128	0.620	20	WG636538
Chloroethane	mg/l	0.0229	0.0208	92.0	52-164	9.39	20	WG636538
Chloroform	mg/l	0.0266	0.0257	106.	76-122	3.43	20	WG636538
Chloromethane	mg/l	0.0266	0.0256	106.	50-141	3.81	20	WG636538
cis-1,2-Dichloroethene	mg/l	0.0255	0.0240	102.	75-121	6.05	20	WG636538
Di-isopropyl ether	mg/l	0.0249	0.0240	100.	66-129	3.67	20	WG636538
Dibromomethane	mg/l	0.0260	0.0264	104.	77-124	1.33	20	WG636538
Dichlorodifluoromethane	mg/l	0.0289	0.0285	116.	33-173	1.28	20	WG636538
Ethylbenzene	mg/l	0.0265	0.0265	106.	77-124	0.290	20	WG636538
Hexachloro-1,3-butadiene	mg/l	0.0242	0.0237	97.0	71-134	2.20	20	WG636538
Isopropylbenzene	mg/l	0.0278	0.0277	111.	74-126	0.270	20	WG636538
m&p-Xylenes	mg/l	0.0516	0.0526	103.	76-123	1.87	20	WG636538
Methyl tert-butyl ether	mg/l	0.0249	0.0237	100.	67-127	4.97	20	WG636538
Methylene Chloride	mg/l	0.0234	0.0229	94.0	67-122	2.19	20	WG636538
n-Butylbenzene	mg/l	0.0269	0.0265	108.	74-130	1.47	20	WG636538
n-Propylbenzene	mg/l	0.0269	0.0267	108.	77-125	0.880	20	WG636538
Naphthalene	mg/l	0.0290	0.0299	116.	70-134	3.30	20	WG636538
o-Xylene	mg/l	0.0270	0.0267	108.	77-125	1.41	20	WG636538
p-Isopropyltoluene	mg/l	0.0267	0.0264	107.	77-132	1.40	20	WG636538
sec-Butylbenzene	mg/l	0.0274	0.0270	110.	77-130	1.39	20	WG636538
Styrene	mg/l	0.0260	0.0263	104.	69-145	1.20	20	WG636538
tert-Butylbenzene	mg/l	0.0276	0.0274	110.	76-131	0.600	20	WG636538
Tetrachloroethene	mg/l	0.0255	0.0247	102.	69-131	3.22	20	WG636538
Toluene	mg/l	0.0260	0.0255	104.	75-114	1.85	20	WG636538
trans-1,2-Dichloroethene	mg/l	0.0249	0.0238	100.	63-127	4.56	20	WG636538
Trichloroethene	mg/l	0.0263	0.0262	105.	69-131	0.220	20	WG636538
Trichlorofluoromethane	mg/l	0.0216	0.0202	86.0	53-161	6.76	20	WG636538
Vinyl chloride	mg/l	0.0207	0.0198	83.0	55-142	4.32	20	WG636538
4-Bromofluorobenzene				109.3	82-120			WG636538
Dibromofluoromethane				102.8	82-126			WG636538
Toluene-d8				99.30	92-112			WG636538
a,a,a-Trifluorotoluene				101.7	90-116			WG636538

		Matrix Spike						
Analyte	Units	MS Res	Ref Res	TV	% Rec	Limit	Ref Samp	Batch
1,1,1,2-Tetrachloroethane	mg/kg	0.0223	0	.025	89.3	49-135	L619767-04	WG636557
1,1,1-Trichloroethane	mg/kg	0.0228	0	.025	91.1	43-142	L619767-04	WG636557
1,1,2,2-Tetrachloroethane	mg/kg	0.0219	0	.025	87.5	42-147	L619767-04	WG636557
1,1,2-Trichloroethane	mg/kg	0.0221	0	.025	88.5	51-134	L619767-04	WG636557
1,1,2-Trichlorotrifluoroethane	mg/kg	0.0229	0	.025	91.6	25-156	L619767-04	WG636557
1,1-Dichloroethane	mg/kg	0.0228	0	.025	91.1	50-131	L619767-04	WG636557
1,1-Dichloroethene	mg/kg	0.0226	0	.025	90.4	29-145	L619767-04	WG636557
1,1-Dichloropropene	mg/kg	0.0229	0	.025	91.6	40-136	L619767-04	WG636557
1,2,3-Trichlorobenzene	mg/kg	0.0209	0	.025	83.7	13-142	L619767-04	WG636557
1,2,3-Trichloropropane	mg/kg	0.0214	0	.025	85.7	41-149	L619767-04	WG636557

* Performance of this Analyte is outside of established criteria.
For additional information, please see Attachment A 'List of Analytes with QC Qualifiers.'

ESC LAB SCIENCES
YOUR LAB OF CHOICE

12065 Lebanon Rd.
Mt. Juliet, TN 37122
(615) 758-5858
1-800-767-5859
Fax (615) 758-5859

Tax I.D. 62-0814289

Est. 1970

Withers & Ravenel Eng. - Standard
Matt James
111 MacKenan Drive

Cary, NC 27511

Quality Assurance Report
Level II

L619830

February 19, 2013

		Matrix Spike						
Analyte	Units	MS Res	Ref Res	TV	% Rec	Limit	Ref Samp	Batch
1,2,4-Trichlorobenzene	mg/kg	0.0223	0	.025	89.3	12-140	L619767-04	WG636557
1,2,4-Trimethylbenzene	mg/kg	0.0223	0.00316	.025	76.4	29-143	L619767-04	WG636557
1,2-Dibromo-3-Chloropropane	mg/kg	0.0204	0	.025	81.6	29-151	L619767-04	WG636557
1,2-Dibromoethane	mg/kg	0.0218	0	.025	87.3	48-133	L619767-04	WG636557
1,2-Dichlorobenzene	mg/kg	0.0216	0	.025	86.5	37-136	L619767-04	WG636557
1,2-Dichloroethane	mg/kg	0.0228	0	.025	91.2	49-131	L619767-04	WG636557
1,2-Dichloropropane	mg/kg	0.0222	0.000465	.025	86.9	50-132	L619767-04	WG636557
1,3,5-Trimethylbenzene	mg/kg	0.0219	0.00151	.025	81.6	29-144	L619767-04	WG636557
1,3-Dichlorobenzene	mg/kg	0.0218	0	.025	87.3	26-140	L619767-04	WG636557
1,3-Dichloropropane	mg/kg	0.0218	0	.025	87.1	50-126	L619767-04	WG636557
1,4-Dichlorobenzene	mg/kg	0.0215	0	.025	85.9	34-132	L619767-04	WG636557
2,2-Dichloropropane	mg/kg	0.0228	0	.025	91.0	35-148	L619767-04	WG636557
2-Butanone (MEK)	mg/kg	0.118	0.00234	.125	92.2	40-149	L619767-04	WG636557
2-Chloroethyl vinyl ether	mg/kg	0.108	0	.125	86.3	10-173	L619767-04	WG636557
2-Chlorotoluene	mg/kg	0.0213	0	.025	85.1	34-136	L619767-04	WG636557
4-Chlorotoluene	mg/kg	0.0222	0	.025	88.6	31-137	L619767-04	WG636557
4-Methyl-2-pentanone (MIBK)	mg/kg	0.115	0	.125	91.8	37-153	L619767-04	WG636557
Acetone	mg/kg	0.113	0.00661	.125	84.8	10-177	L619767-04	WG636557
Acrylonitrile	mg/kg	0.115	0	.125	92.0	33-159	L619767-04	WG636557
Benzene	mg/kg	0.0225	0	.025	90.2	44-131	L619767-04	WG636557
Bromobenzene	mg/kg	0.0216	0.000731	.025	83.3	36-132	L619767-04	WG636557
Bromodichloromethane	mg/kg	0.0222	0	.025	88.7	48-134	L619767-04	WG636557
Bromoform	mg/kg	0.0231	0	.025	92.2	34-141	L619767-04	WG636557
Bromomethane	mg/kg	0.0372	0	.025	149.	19-173	L619767-04	WG636557
Carbon tetrachloride	mg/kg	0.0230	0	.025	92.0	36-140	L619767-04	WG636557
Chlorobenzene	mg/kg	0.0219	0	.025	87.8	42-133	L619767-04	WG636557
Chlorodibromomethane	mg/kg	0.0226	0	.025	90.3	45-135	L619767-04	WG636557
Chloroethane	mg/kg	0.0236	0	.025	94.4	16-178	L619767-04	WG636557
Chloroform	mg/kg	0.0227	0	.025	90.8	52-130	L619767-04	WG636557
Chloromethane	mg/kg	0.0238	0	.025	95.0	28-147	L619767-04	WG636557
cis-1,2-Dichloroethene	mg/kg	0.0233	0	.025	93.1	52-128	L619767-04	WG636557
cis-1,3-Dichloropropene	mg/kg	0.0229	0	.025	91.5	46-131	L619767-04	WG636557
Di-isopropyl ether	mg/kg	0.0225	0	.025	90.2	46-134	L619767-04	WG636557
Dibromomethane	mg/kg	0.0228	0	.025	91.1	51-133	L619767-04	WG636557
Dichlorodifluoromethane	mg/kg	0.0270	0	.025	108.	12-179	L619767-04	WG636557
Ethylbenzene	mg/kg	0.0220	0	.025	88.1	38-139	L619767-04	WG636557
Hexachloro-1,3-butadiene	mg/kg	0.0189	0	.025	75.7	10-147	L619767-04	WG636557
Isopropylbenzene	mg/kg	0.0218	0	.025	87.2	34-137	L619767-04	WG636557
Methyl tert-butyl ether	mg/kg	0.0231	0	.025	92.2	45-134	L619767-04	WG636557
Methylene Chloride	mg/kg	0.0227	0	.025	90.7	41-133	L619767-04	WG636557
n-Butylbenzene	mg/kg	0.0217	0	.025	86.9	19-149	L619767-04	WG636557
n-Propylbenzene	mg/kg	0.0217	0	.025	86.7	27-142	L619767-04	WG636557
Naphthalene	mg/kg	0.0212	0.00136	.025	79.2	19-146	L619767-04	WG636557
p-Isopropyltoluene	mg/kg	0.0220	0	.025	88.0	21-150	L619767-04	WG636557
sec-Butylbenzene	mg/kg	0.0212	0	.025	84.6	25-148	L619767-04	WG636557
Styrene	mg/kg	0.0234	0	.025	93.6	30-156	L619767-04	WG636557
tert-Butylbenzene	mg/kg	0.0216	0.000453	.025	84.5	32-146	L619767-04	WG636557
Tetrachloroethene	mg/kg	0.0217	0	.025	86.6	35-139	L619767-04	WG636557
Toluene	mg/kg	0.0213	0	.025	85.1	43-127	L619767-04	WG636557
trans-1,2-Dichloroethene	mg/kg	0.0231	0	.025	92.6	41-132	L619767-04	WG636557
trans-1,3-Dichloropropene	mg/kg	0.0233	0	.025	93.3	43-129	L619767-04	WG636557
Trichloroethene	mg/kg	0.0222	0	.025	88.9	42-136	L619767-04	WG636557
Trichlorofluoromethane	mg/kg	0.0243	0	.025	97.1	20-178	L619767-04	WG636557
Vinyl chloride	mg/kg	0.0241	0	.025	96.5	30-157	L619767-04	WG636557
Xylenes, Total	mg/kg	0.0648	0.00320	.075	82.1	38-137	L619767-04	WG636557
4-Bromofluorobenzene					98.69	67-133		WG636557
Dibromofluoromethane					103.8	72-135		WG636557
Toluene-d8					98.54	90-113		WG636557

* Performance of this Analyte is outside of established criteria.
For additional information, please see Attachment A 'List of Analytes with QC Qualifiers.'

ESC LAB SCIENCES
YOUR LAB OF CHOICE

12065 Lebanon Rd.
Mt. Juliet, TN 37122
(615) 758-5858
1-800-767-5859
Fax (615) 758-5859

Tax I.D. 62-0814289

Est. 1970

Withers & Ravenel Eng. - Standard
Matt James
111 MacKenan Drive

Cary, NC 27511

Quality Assurance Report
Level II

L619830

February 19, 2013

		Matrix Spike						
Analyte	Units	MS Res	Ref Res	TV	% Rec	Limit	Ref Samp	Batch
1,1,1,2-Tetrachloroethane	mg/l	0.0237	0	.025	94.9	71-130	L619830-02	WG636761
1,1,1-Trichloroethane	mg/l	0.0244	0	.025	97.8	58-137	L619830-02	WG636761
1,1,2,2-Tetrachloroethane	mg/l	0.0247	0	.025	98.7	64-149	L619830-02	WG636761
1,1,2-Trichloroethane	mg/l	0.0243	0	.025	97.3	73-128	L619830-02	WG636761
1,1-Dichloroethane	mg/l	0.0239	0	.025	95.7	58-133	L619830-02	WG636761
1,1-Dichloroethene	mg/l	0.0236	0	.025	94.5	32-152	L619830-02	WG636761
1,1-Dichloropropene	mg/l	0.0242	0	.025	97.0	50-140	L619830-02	WG636761
1,2,3-Trichlorobenzene	mg/l	0.0256	0	.025	102.	68-135	L619830-02	WG636761
1,2,3-Trichloropropane	mg/l	0.0239	0	.025	95.5	74-137	L619830-02	WG636761
1,2,4-Trichlorobenzene	mg/l	0.0268	0	.025	107.	67-133	L619830-02	WG636761
1,2,4-Trimethylbenzene	mg/l	0.0264	0	.025	106.	62-141	L619830-02	WG636761
1,2-Dibromo-3-Chloropropane	mg/l	0.0248	0	.025	99.4	55-148	L619830-02	WG636761
1,2-Dibromoethane	mg/l	0.0253	0	.025	101.	71-129	L619830-02	WG636761
1,2-Dichlorobenzene	mg/l	0.0242	0	.025	96.8	75-125	L619830-02	WG636761
1,2-Dichloroethane	mg/l	0.0237	0	.025	94.8	59-135	L619830-02	WG636761
1,2-Dichloropropane	mg/l	0.0242	0	.025	97.0	68-126	L619830-02	WG636761
1,3,5-Trimethylbenzene	mg/l	0.0264	0	.025	106.	67-136	L619830-02	WG636761
1,3-Dichlorobenzene	mg/l	0.0250	0	.025	100.	69-131	L619830-02	WG636761
1,3-Dichloropropane	mg/l	0.0237	0	.025	94.7	70-122	L619830-02	WG636761
1,4-Dichlorobenzene	mg/l	0.0240	0	.025	96.0	70-123	L619830-02	WG636761
2,2-Dichloropropane	mg/l	0.0258	0	.025	103.	51-141	L619830-02	WG636761
2-Butanone (MEK)	mg/l	0.0933	0	.125	74.6	51-149	L619830-02	WG636761
2-Chlorotoluene	mg/l	0.0256	0	.025	102.	65-133	L619830-02	WG636761
4-Chlorotoluene	mg/l	0.0253	0	.025	101.	67-129	L619830-02	WG636761
4-Methyl-2-pentanone (MIBK)	mg/l	0.127	0	.125	102.	53-154	L619830-02	WG636761
Acetone	mg/l	0.0660	0	.125	52.8	34-146	L619830-02	WG636761
Acrolein	mg/l	0.174	0	.125	139.	10-189	L619830-02	WG636761
Acrylonitrile	mg/l	0.123	0	.125	98.6	49-162	L619830-02	WG636761
Benzene	mg/l	0.0233	0	.025	93.0	51-134	L619830-02	WG636761
Bromobenzene	mg/l	0.0242	0	.025	96.7	64-130	L619830-02	WG636761
Bromodichloromethane	mg/l	0.0238	0	.025	95.1	67-132	L619830-02	WG636761
Bromoform	mg/l	0.0247	0	.025	98.8	59-137	L619830-02	WG636761
Bromomethane	mg/l	0.0237	0	.025	94.8	23-177	L619830-02	WG636761
Carbon tetrachloride	mg/l	0.0246	0	.025	98.4	49-140	L619830-02	WG636761
Chlorobenzene	mg/l	0.0249	0	.025	99.5	69-126	L619830-02	WG636761
Chlorodibromomethane	mg/l	0.0240	0	.025	95.8	68-130	L619830-02	WG636761
Chloroethane	mg/l	0.0260	0	.025	104.	32-177	L619830-02	WG636761
Chloroform	mg/l	0.0247	0	.025	98.7	64-130	L619830-02	WG636761
Chloromethane	mg/l	0.0238	0	.025	95.4	27-155	L619830-02	WG636761
cis-1,2-Dichloroethene	mg/l	0.0231	0	.025	92.4	54-137	L619830-02	WG636761
Di-isopropyl ether	mg/l	0.0239	0	.025	95.7	58-133	L619830-02	WG636761
Dibromomethane	mg/l	0.0233	0	.025	93.3	68-131	L619830-02	WG636761
Dichlorodifluoromethane	mg/l	0.0280	0	.025	112.	16-188	L619830-02	WG636761
Ethylbenzene	mg/l	0.0254	0	.025	102.	64-135	L619830-02	WG636761
Hexachloro-1,3-butadiene	mg/l	0.0260	0	.025	104.	64-140	L619830-02	WG636761
Isopropylbenzene	mg/l	0.0268	0	.025	107.	62-134	L619830-02	WG636761
m&p-Xylenes	mg/l	0.0511	0	.05	102.	62-135	L619830-02	WG636761
Methyl tert-butyl ether	mg/l	0.0255	0.00250	.025	91.8	55-136	L619830-02	WG636761
Methylene Chloride	mg/l	0.0225	0	.025	90.2	52-130	L619830-02	WG636761
n-Butylbenzene	mg/l	0.0273	0	.025	109.	62-142	L619830-02	WG636761
n-Propylbenzene	mg/l	0.0259	0	.025	104.	62-137	L619830-02	WG636761
Naphthalene	mg/l	0.0254	0	.025	102.	65-140	L619830-02	WG636761
o-Xylene	mg/l	0.0257	0	.025	103.	63-135	L619830-02	WG636761
p-Isopropyltoluene	mg/l	0.0278	0	.025	111.	64-142	L619830-02	WG636761
sec-Butylbenzene	mg/l	0.0272	0	.025	109.	67-139	L619830-02	WG636761
Styrene	mg/l	0.0268	0	.025	107.	58-152	L619830-02	WG636761
tert-Butylbenzene	mg/l	0.0271	0	.025	108.	66-139	L619830-02	WG636761
Tetrachloroethene	mg/l	0.0257	0	.025	103.	56-139	L619830-02	WG636761

* Performance of this Analyte is outside of established criteria.
For additional information, please see Attachment A 'List of Analytes with QC Qualifiers.'

ESC LAB SCIENCES
YOUR LAB OF CHOICE

12065 Lebanon Rd.
Mt. Juliet, TN 37122
(615) 758-5858
1-800-767-5859
Fax (615) 758-5859

Tax I.D. 62-0814289

Est. 1970

Withers & Ravenel Eng. - Standard
Matt James
111 MacKenan Drive

Cary, NC 27511

Quality Assurance Report
Level II

L619830

February 19, 2013

		Matrix Spike						
Analyte	Units	MS Res	Ref Res	TV	% Rec	Limit	Ref Samp	Batch
Toluene	mg/l	0.0240	0	.025	96.0	61-126	L619830-02	WG636761
trans-1,2-Dichloroethene	mg/l	0.0236	0	.025	94.3	45-137	L619830-02	WG636761
Trichloroethene	mg/l	0.0238	0	.025	95.1	40-155	L619830-02	WG636761
Trichlorofluoromethane	mg/l	0.0268	0	.025	107.	35-177	L619830-02	WG636761
Vinyl chloride	mg/l	0.0257	0	.025	103.	32-159	L619830-02	WG636761
4-Bromofluorobenzene					102.2	82-120		WG636761
Dibromofluoromethane					96.59	82-126		WG636761
Toluene-d8					100.4	92-112		WG636761
a,a,a-Trifluorotoluene					101.6	90-116		WG636761
1,1,1,2-Tetrachloroethane	mg/l	0.0261	0	.025	104.	71-130	L619737-17	WG636538
1,1,1-Trichloroethane	mg/l	0.0269	0	.025	108.	58-137	L619737-17	WG636538
1,1,2,2-Tetrachloroethane	mg/l	0.0243	0	.025	97.2	64-149	L619737-17	WG636538
1,1,2-Trichloroethane	mg/l	0.0247	0	.025	99.0	73-128	L619737-17	WG636538
1,1-Dichloroethane	mg/l	0.0245	0	.025	97.8	58-133	L619737-17	WG636538
1,1-Dichloroethene	mg/l	0.0237	0	.025	94.7	32-152	L619737-17	WG636538
1,1-Dichloropropene	mg/l	0.0254	0	.025	101.	50-140	L619737-17	WG636538
1,2,3-Trichlorobenzene	mg/l	0.0247	0	.025	98.8	68-135	L619737-17	WG636538
1,2,3-Trichloropropane	mg/l	0.0261	0	.025	104.	74-137	L619737-17	WG636538
1,2,4-Trichlorobenzene	mg/l	0.0256	0	.025	102.	67-133	L619737-17	WG636538
1,2,4-Trimethylbenzene	mg/l	0.0266	0	.025	106.	62-141	L619737-17	WG636538
1,2-Dibromo-3-Chloropropane	mg/l	0.0210	0	.025	84.0	55-148	L619737-17	WG636538
1,2-Dibromoethane	mg/l	0.0250	0	.025	100.	71-129	L619737-17	WG636538
1,2-Dichlorobenzene	mg/l	0.0250	0	.025	99.8	75-125	L619737-17	WG636538
1,2-Dichloroethane	mg/l	0.0270	0	.025	108.	59-135	L619737-17	WG636538
1,2-Dichloropropane	mg/l	0.0245	0	.025	98.0	68-126	L619737-17	WG636538
1,3,5-Trimethylbenzene	mg/l	0.0265	0	.025	106.	67-136	L619737-17	WG636538
1,3-Dichlorobenzene	mg/l	0.0266	0	.025	106.	69-131	L619737-17	WG636538
1,3-Dichloropropane	mg/l	0.0247	0	.025	98.9	70-122	L619737-17	WG636538
1,4-Dichlorobenzene	mg/l	0.0253	0	.025	101.	70-123	L619737-17	WG636538
2,2-Dichloropropane	mg/l	0.0252	0	.025	101.	51-141	L619737-17	WG636538
2-Butanone (MEK)	mg/l	0.0912	0	.125	73.0	51-149	L619737-17	WG636538
2-Chlorotoluene	mg/l	0.0266	0	.025	106.	65-133	L619737-17	WG636538
4-Chlorotoluene	mg/l	0.0270	0	.025	108.	67-129	L619737-17	WG636538
4-Methyl-2-pentanone (MIBK)	mg/l	0.112	0	.125	89.7	53-154	L619737-17	WG636538
Acetone	mg/l	0.0596	0	.125	47.7	34-146	L619737-17	WG636538
Acrolein	mg/l	0.134	0	.125	107.	10-189	L619737-17	WG636538
Acrylonitrile	mg/l	0.113	0	.125	90.3	49-162	L619737-17	WG636538
Benzene	mg/l	0.0247	0	.025	98.9	51-134	L619737-17	WG636538
Bromobenzene	mg/l	0.0253	0	.025	101.	64-130	L619737-17	WG636538
Bromodichloromethane	mg/l	0.0228	0	.025	91.1	67-132	L619737-17	WG636538
Bromoform	mg/l	0.0213	0	.025	85.2	59-137	L619737-17	WG636538
Bromomethane	mg/l	0.0207	0	.025	83.0	23-177	L619737-17	WG636538
Carbon tetrachloride	mg/l	0.0255	0	.025	102.	49-140	L619737-17	WG636538
Chlorobenzene	mg/l	0.0256	0	.025	102.	69-126	L619737-17	WG636538
Chlorodibromomethane	mg/l	0.0233	0	.025	93.1	68-130	L619737-17	WG636538
Chloroethane	mg/l	0.0212	0	.025	84.7	32-177	L619737-17	WG636538
Chloroform	mg/l	0.0255	0	.025	102.	64-130	L619737-17	WG636538
Chloromethane	mg/l	0.0265	0	.025	106.	27-155	L619737-17	WG636538
cis-1,2-Dichloroethene	mg/l	0.0240	0	.025	95.9	54-137	L619737-17	WG636538
Di-isopropyl ether	mg/l	0.0244	0	.025	97.4	58-133	L619737-17	WG636538
Dibromomethane	mg/l	0.0243	0	.025	97.2	68-131	L619737-17	WG636538
Dichlorodifluoromethane	mg/l	0.0305	0	.025	122.	16-188	L619737-17	WG636538
Ethylbenzene	mg/l	0.0256	0	.025	102.	64-135	L619737-17	WG636538
Hexachloro-1,3-butadiene	mg/l	0.0231	0	.025	92.6	64-140	L619737-17	WG636538
Isopropylbenzene	mg/l	0.0266	0	.025	106.	62-134	L619737-17	WG636538
m&p-Xylenes	mg/l	0.0503	0	.05	100.	62-135	L619737-17	WG636538
Methyl tert-butyl ether	mg/l	0.0235	0	.025	94.1	55-136	L619737-17	WG636538

* Performance of this Analyte is outside of established criteria.
For additional information, please see Attachment A 'List of Analytes with QC Qualifiers.'

ESC LAB SCIENCES
YOUR LAB OF CHOICE

12065 Lebanon Rd.
Mt. Juliet, TN 37122
(615) 758-5858
1-800-767-5859
Fax (615) 758-5859

Tax I.D. 62-0814289

Est. 1970

Withers & Ravenel Eng. - Standard
Matt James
111 MacKenan Drive

Cary, NC 27511

Quality Assurance Report
Level II

L619830

February 19, 2013

		Matrix Spike						
Analyte	Units	MS Res	Ref Res	TV	% Rec	Limit	Ref Samp	Batch
Methylene Chloride	mg/l	0.0225	0	.025	90.0	52-130	L619737-17	WG636538
n-Butylbenzene	mg/l	0.0261	0	.025	104.	62-142	L619737-17	WG636538
n-Propylbenzene	mg/l	0.0264	0	.025	105.	62-137	L619737-17	WG636538
Naphthalene	mg/l	0.0266	0	.025	106.	65-140	L619737-17	WG636538
o-Xylene	mg/l	0.0263	0	.025	105.	63-135	L619737-17	WG636538
p-Isopropyltoluene	mg/l	0.0262	0	.025	105.	64-142	L619737-17	WG636538
sec-Butylbenzene	mg/l	0.0265	0	.025	106.	67-139	L619737-17	WG636538
Styrene	mg/l	0.0259	0	.025	103.	58-152	L619737-17	WG636538
tert-Butylbenzene	mg/l	0.0268	0	.025	107.	66-139	L619737-17	WG636538
Tetrachloroethene	mg/l	0.0245	0	.025	98.0	56-139	L619737-17	WG636538
Toluene	mg/l	0.0241	0	.025	96.4	61-126	L619737-17	WG636538
trans-1,2-Dichloroethene	mg/l	0.0239	0	.025	95.6	45-137	L619737-17	WG636538
Trichloroethene	mg/l	0.0249	0	.025	99.7	40-155	L619737-17	WG636538
Trichlorofluoromethane	mg/l	0.0205	0	.025	82.0	35-177	L619737-17	WG636538
Vinyl chloride	mg/l	0.0203	0	.025	81.4	32-159	L619737-17	WG636538
4-Bromofluorobenzene					109.8	82-120		WG636538
Dibromofluoromethane					106.2	82-126		WG636538
Toluene-d8					96.98	92-112		WG636538
a,a,a-Trifluorotoluene					98.02	90-116		WG636538

		Matrix Spike Duplicate							
Analyte	Units	MSD	Ref	%Rec	Limit	RPD	Limit	Ref Samp	Batch
1,1,1,2-Tetrachloroethane	mg/kg	0.0215	0.0223	85.8	49-135	3.92	23	L619767-04	WG636557
1,1,1-Trichloroethane	mg/kg	0.0213	0.0228	85.3	43-142	6.56	24	L619767-04	WG636557
1,1,2,2-Tetrachloroethane	mg/kg	0.0222	0.0219	88.9	42-147	1.58	25	L619767-04	WG636557
1,1,2-Trichloroethane	mg/kg	0.0220	0.0221	88.0	51-134	0.620	21	L619767-04	WG636557
1,1,2-Trichlorotrifluoroethane	mg/kg	0.0217	0.0229	86.9	25-156	5.35	29	L619767-04	WG636557
1,1-Dichloroethane	mg/kg	0.0215	0.0228	85.8	50-131	5.94	21	L619767-04	WG636557
1,1-Dichloroethene	mg/kg	0.0209	0.0226	83.5	29-145	7.96	28	L619767-04	WG636557
1,1-Dichloropropene	mg/kg	0.0217	0.0229	86.8	40-136	5.39	24	L619767-04	WG636557
1,2,3-Trichlorobenzene	mg/kg	0.0198	0.0209	79.1	13-142	5.56	33	L619767-04	WG636557
1,2,3-Trichloropropane	mg/kg	0.0222	0.0214	88.6	41-149	3.38	28	L619767-04	WG636557
1,2,4-Trichlorobenzene	mg/kg	0.0210	0.0223	83.9	12-140	6.15	32	L619767-04	WG636557
1,2,4-Trimethylbenzene	mg/kg	0.0216	0.0223	73.9	29-143	2.84	30	L619767-04	WG636557
1,2-Dibromo-3-Chloropropane	mg/kg	0.0207	0.0204	82.6	29-151	1.25	31	L619767-04	WG636557
1,2-Dibromoethane	mg/kg	0.0227	0.0218	90.6	48-133	3.73	22	L619767-04	WG636557
1,2-Dichlorobenzene	mg/kg	0.0205	0.0216	82.0	37-136	5.23	25	L619767-04	WG636557
1,2-Dichloroethane	mg/kg	0.0218	0.0228	87.0	49-131	4.62	20	L619767-04	WG636557
1,2-Dichloropropane	mg/kg	0.0220	0.0222	86.0	50-132	1.02	21	L619767-04	WG636557
1,3,5-Trimethylbenzene	mg/kg	0.0212	0.0219	78.9	29-144	3.14	30	L619767-04	WG636557
1,3-Dichlorobenzene	mg/kg	0.0208	0.0218	83.3	26-140	4.66	28	L619767-04	WG636557
1,3-Dichloropropane	mg/kg	0.0220	0.0218	88.0	50-126	1.05	22	L619767-04	WG636557
1,4-Dichlorobenzene	mg/kg	0.0203	0.0215	81.2	34-132	5.61	26	L619767-04	WG636557
2,2-Dichloropropane	mg/kg	0.0216	0.0228	86.2	35-148	5.41	26	L619767-04	WG636557
2-Butanone (MEK)	mg/kg	0.124	0.118	97.3	40-149	5.29	27	L619767-04	WG636557
2-Chloroethyl vinyl ether	mg/kg	0.109	0.108	87.6	10-173	1.53	33	L619767-04	WG636557
2-Chlorotoluene	mg/kg	0.0203	0.0213	81.2	34-136	4.66	28	L619767-04	WG636557
4-Chlorotoluene	mg/kg	0.0211	0.0222	84.4	31-137	4.85	27	L619767-04	WG636557
4-Methyl-2-pentanone (MIBK)	mg/kg	0.120	0.115	96.2	37-153	4.73	27	L619767-04	WG636557
Acetone	mg/kg	0.115	0.113	86.9	10-177	2.30	28	L619767-04	WG636557
Acrylonitrile	mg/kg	0.115	0.115	91.9	33-159	0.0300	26	L619767-04	WG636557
Benzene	mg/kg	0.0214	0.0225	85.6	44-131	5.14	21	L619767-04	WG636557
Bromobenzene	mg/kg	0.0210	0.0216	81.0	36-132	2.69	26	L619767-04	WG636557
Bromodichloromethane	mg/kg	0.0213	0.0222	85.1	48-134	4.07	20	L619767-04	WG636557
Bromoform	mg/kg	0.0232	0.0231	92.7	34-141	0.540	24	L619767-04	WG636557
Bromomethane	mg/kg	0.0339	0.0372	136.	19-173	9.12	25	L619767-04	WG636557
Carbon tetrachloride	mg/kg	0.0212	0.0230	85.0	36-140	7.88	26	L619767-04	WG636557
Chlorobenzene	mg/kg	0.0209	0.0219	83.7	42-133	4.76	24	L619767-04	WG636557

* Performance of this Analyte is outside of established criteria.
For additional information, please see Attachment A 'List of Analytes with QC Qualifiers.'

ESC LAB SCIENCES
YOUR LAB OF CHOICE

12065 Lebanon Rd.
Mt. Juliet, TN 37122
(615) 758-5858
1-800-767-5859
Fax (615) 758-5859

Tax I.D. 62-0814289

Est. 1970

Withers & Ravenel Eng. - Standard
Matt James
111 MacKenan Drive

Cary, NC 27511

Quality Assurance Report
Level II

L619830

February 19, 2013

Analyte	Units	Matrix Spike MSD	Ref	%Rec	Limit	RPD	Limit	Ref Samp	Batch
Chlorodibromomethane	mg/kg	0.0225	0.0226	90.1	45-135	0.140	23	L619767-04	WG636557
Chloroethane	mg/kg	0.0230	0.0236	91.8	16-178	2.77	25	L619767-04	WG636557
Chloroform	mg/kg	0.0214	0.0227	85.4	52-130	6.12	21	L619767-04	WG636557
Chloromethane	mg/kg	0.0220	0.0238	88.1	28-147	7.56	23	L619767-04	WG636557
cis-1,2-Dichloroethene	mg/kg	0.0219	0.0233	87.5	52-128	6.16	21	L619767-04	WG636557
cis-1,3-Dichloropropene	mg/kg	0.0219	0.0229	87.7	46-131	4.23	21	L619767-04	WG636557
Di-isopropyl ether	mg/kg	0.0215	0.0225	86.2	46-134	4.55	20	L619767-04	WG636557
Dibromomethane	mg/kg	0.0223	0.0228	89.2	51-133	2.09	21	L619767-04	WG636557
Dichlorodifluoromethane	mg/kg	0.0256	0.0270	102.	12-179	5.47	27	L619767-04	WG636557
Ethylbenzene	mg/kg	0.0211	0.0220	84.5	38-139	4.17	27	L619767-04	WG636557
Hexachloro-1,3-butadiene	mg/kg	0.0174	0.0189	69.5	10-147	8.42	37	L619767-04	WG636557
Isopropylbenzene	mg/kg	0.0211	0.0218	84.5	34-137	3.19	29	L619767-04	WG636557
Methyl tert-butyl ether	mg/kg	0.0224	0.0231	89.7	45-134	2.72	22	L619767-04	WG636557
Methylene Chloride	mg/kg	0.0213	0.0227	85.1	41-133	6.29	28	L619767-04	WG636557
n-Butylbenzene	mg/kg	0.0204	0.0217	81.5	19-149	6.40	32	L619767-04	WG636557
n-Propylbenzene	mg/kg	0.0208	0.0217	83.3	27-142	4.01	29	L619767-04	WG636557
Naphthalene	mg/kg	0.0215	0.0212	80.4	19-146	1.45	30	L619767-04	WG636557
p-Isopropyltoluene	mg/kg	0.0207	0.0220	82.9	21-150	5.94	31	L619767-04	WG636557
sec-Butylbenzene	mg/kg	0.0202	0.0212	80.8	25-148	4.58	31	L619767-04	WG636557
Styrene	mg/kg	0.0226	0.0234	90.4	30-156	3.49	26	L619767-04	WG636557
tert-Butylbenzene	mg/kg	0.0207	0.0216	80.8	32-146	4.37	30	L619767-04	WG636557
Tetrachloroethene	mg/kg	0.0210	0.0217	84.0	35-139	3.07	27	L619767-04	WG636557
Toluene	mg/kg	0.0207	0.0213	82.8	43-127	2.68	21	L619767-04	WG636557
trans-1,2-Dichloroethene	mg/kg	0.0215	0.0231	86.0	41-132	7.41	23	L619767-04	WG636557
trans-1,3-Dichloropropene	mg/kg	0.0241	0.0233	96.2	43-129	3.06	23	L619767-04	WG636557
Trichloroethene	mg/kg	0.0220	0.0222	88.0	42-136	0.910	23	L619767-04	WG636557
Trichlorofluoromethane	mg/kg	0.0226	0.0243	90.4	20-178	7.10	30	L619767-04	WG636557
Vinyl chloride	mg/kg	0.0226	0.0241	90.2	30-157	6.73	24	L619767-04	WG636557
Xylenes, Total	mg/kg	0.0622	0.0648	78.7	38-137	3.98	26	L619767-04	WG636557
4-Bromofluorobenzene				98.69	67-133				WG636557
Dibromofluoromethane				99.70	72-135				WG636557
Toluene-d8				99.99	90-113				WG636557
1,1,1,2-Tetrachloroethane	mg/l	0.0236	0.0237	94.3	71-130	0.670	20	L619830-02	WG636761
1,1,1-Trichloroethane	mg/l	0.0244	0.0244	97.5	58-137	0.220	20	L619830-02	WG636761
1,1,2,2-Tetrachloroethane	mg/l	0.0248	0.0247	99.2	64-149	0.430	20	L619830-02	WG636761
1,1,2-Trichloroethane	mg/l	0.0243	0.0243	97.3	73-128	0	20	L619830-02	WG636761
1,1-Dichloroethane	mg/l	0.0244	0.0239	97.8	58-133	2.16	20	L619830-02	WG636761
1,1-Dichloroethene	mg/l	0.0248	0.0236	99.1	32-152	4.72	20	L619830-02	WG636761
1,1-Dichloropropene	mg/l	0.0241	0.0242	96.2	50-140	0.770	20	L619830-02	WG636761
1,2,3-Trichlorobenzene	mg/l	0.0260	0.0256	104.	68-135	1.65	20	L619830-02	WG636761
1,2,3-Trichloropropane	mg/l	0.0262	0.0239	105.	74-137	9.17	20	L619830-02	WG636761
1,2,4-Trichlorobenzene	mg/l	0.0267	0.0268	107.	67-133	0.340	20	L619830-02	WG636761
1,2,4-Trimethylbenzene	mg/l	0.0260	0.0264	104.	62-141	1.50	20	L619830-02	WG636761
1,2-Dibromo-3-Chloropropane	mg/l	0.0259	0.0248	103.	55-148	4.04	22	L619830-02	WG636761
1,2-Dibromoethane	mg/l	0.0252	0.0253	101.	71-129	0.440	20	L619830-02	WG636761
1,2-Dichlorobenzene	mg/l	0.0238	0.0242	95.3	75-125	1.53	20	L619830-02	WG636761
1,2-Dichloroethane	mg/l	0.0237	0.0237	95.0	59-135	0.140	20	L619830-02	WG636761
1,2-Dichloropropane	mg/l	0.0241	0.0242	96.3	68-126	0.710	20	L619830-02	WG636761
1,3,5-Trimethylbenzene	mg/l	0.0256	0.0264	102.	67-136	3.19	20	L619830-02	WG636761
1,3-Dichlorobenzene	mg/l	0.0250	0.0250	99.9	69-131	0.140	20	L619830-02	WG636761
1,3-Dichloropropane	mg/l	0.0242	0.0237	96.6	70-122	2.08	20	L619830-02	WG636761
1,4-Dichlorobenzene	mg/l	0.0239	0.0240	95.6	70-123	0.460	20	L619830-02	WG636761
2,2-Dichloropropane	mg/l	0.0237	0.0258	94.8	51-141	8.44	20	L619830-02	WG636761
2-Butanone (MEK)	mg/l	0.0992	0.0933	79.4	51-149	6.12	22	L619830-02	WG636761
2-Chlorotoluene	mg/l	0.0251	0.0256	100.	65-133	1.74	20	L619830-02	WG636761
4-Chlorotoluene	mg/l	0.0252	0.0253	101.	67-129	0.520	20	L619830-02	WG636761
4-Methyl-2-pentanone (MIBK)	mg/l	0.127	0.127	102.	53-154	0.0700	21	L619830-02	WG636761

* Performance of this Analyte is outside of established criteria.
For additional information, please see Attachment A 'List of Analytes with QC Qualifiers.'

ESC LAB SCIENCES
YOUR LAB OF CHOICE

12065 Lebanon Rd.
Mt. Juliet, TN 37122
(615) 758-5858
1-800-767-5859
Fax (615) 758-5859

Tax I.D. 62-0814289

Est. 1970

Withers & Ravenel Eng. - Standard
Matt James
111 MacKenan Drive

Cary, NC 27511

Quality Assurance Report
Level II

L619830

February 19, 2013

Analyte	Units	Matrix Spike MSD	Duplicate Ref	%Rec	Limit	RPD	Limit	Ref Samp	Batch
Acetone	mg/l	0.0685	0.0660	54.8	34-146	3.73	22	L619830-02	WG636761
Acrolein	mg/l	0.181	0.174	145.	10-189	4.13	30	L619830-02	WG636761
Acrylonitrile	mg/l	0.127	0.123	102.	49-162	3.33	20	L619830-02	WG636761
Benzene	mg/l	0.0230	0.0233	91.9	51-134	1.26	20	L619830-02	WG636761
Bromobenzene	mg/l	0.0243	0.0242	97.4	64-130	0.680	20	L619830-02	WG636761
Bromodichloromethane	mg/l	0.0236	0.0238	94.2	67-132	0.960	20	L619830-02	WG636761
Bromoform	mg/l	0.0247	0.0247	98.6	59-137	0.140	20	L619830-02	WG636761
Bromomethane	mg/l	0.0236	0.0237	94.2	23-177	0.620	21	L619830-02	WG636761
Carbon tetrachloride	mg/l	0.0244	0.0246	97.6	49-140	0.760	20	L619830-02	WG636761
Chlorobenzene	mg/l	0.0247	0.0249	98.8	69-126	0.650	20	L619830-02	WG636761
Chlorodibromomethane	mg/l	0.0247	0.0240	98.7	68-130	3.00	20	L619830-02	WG636761
Chloroethane	mg/l	0.0242	0.0260	96.7	32-177	7.40	21	L619830-02	WG636761
Chloroform	mg/l	0.0247	0.0247	98.7	64-130	0.0500	20	L619830-02	WG636761
Chloromethane	mg/l	0.0228	0.0238	91.1	27-155	4.53	20	L619830-02	WG636761
cis-1,2-Dichloroethene	mg/l	0.0236	0.0231	94.5	54-137	2.23	20	L619830-02	WG636761
Di-isopropyl ether	mg/l	0.0241	0.0239	96.5	58-133	0.790	20	L619830-02	WG636761
Dibromomethane	mg/l	0.0228	0.0233	91.3	68-131	2.12	20	L619830-02	WG636761
Dichlorodifluoromethane	mg/l	0.0276	0.0280	110.	16-188	1.17	22	L619830-02	WG636761
Ethylbenzene	mg/l	0.0249	0.0254	99.8	64-135	1.99	20	L619830-02	WG636761
Hexachloro-1,3-butadiene	mg/l	0.0251	0.0260	100.	64-140	3.52	20	L619830-02	WG636761
Isopropylbenzene	mg/l	0.0261	0.0268	104.	62-134	2.53	20	L619830-02	WG636761
m&p-Xylenes	mg/l	0.0497	0.0511	99.5	62-135	2.69	20	L619830-02	WG636761
Methyl tert-butyl ether	mg/l	0.0263	0.0255	95.0	55-136	3.08	20	L619830-02	WG636761
Methylene Chloride	mg/l	0.0220	0.0225	88.2	52-130	2.20	20	L619830-02	WG636761
n-Butylbenzene	mg/l	0.0268	0.0273	107.	62-142	2.04	20	L619830-02	WG636761
n-Propylbenzene	mg/l	0.0256	0.0259	102.	62-137	1.14	20	L619830-02	WG636761
Naphthalene	mg/l	0.0270	0.0254	108.	65-140	5.87	20	L619830-02	WG636761
o-Xylene	mg/l	0.0254	0.0257	102.	63-135	1.31	20	L619830-02	WG636761
p-Isopropyltoluene	mg/l	0.0271	0.0278	108.	64-142	2.58	20	L619830-02	WG636761
sec-Butylbenzene	mg/l	0.0264	0.0272	106.	67-139	2.68	20	L619830-02	WG636761
Styrene	mg/l	0.0266	0.0268	106.	58-152	0.470	20	L619830-02	WG636761
tert-Butylbenzene	mg/l	0.0264	0.0271	105.	66-139	2.65	20	L619830-02	WG636761
Tetrachloroethene	mg/l	0.0250	0.0257	99.9	56-139	2.75	20	L619830-02	WG636761
Toluene	mg/l	0.0235	0.0240	94.2	61-126	1.86	20	L619830-02	WG636761
trans-1,2-Dichloroethene	mg/l	0.0238	0.0236	95.2	45-137	0.940	20	L619830-02	WG636761
Trichloroethene	mg/l	0.0238	0.0238	95.3	40-155	0.210	20	L619830-02	WG636761
Trichlorofluoromethane	mg/l	0.0268	0.0268	107.	35-177	0.260	23	L619830-02	WG636761
Vinyl chloride	mg/l	0.0241	0.0257	96.4	32-159	6.48	21	L619830-02	WG636761
4-Bromofluorobenzene				101.0	82-120				WG636761
Dibromofluoromethane				99.14	82-126				WG636761
Toluene-d8				98.61	92-112				WG636761
a,a,a-Trifluorotoluene				99.91	90-116				WG636761
1,1,1,2-Tetrachloroethane	mg/l	0.0267	0.0261	107.	71-130	2.34	20	L619737-17	WG636538
1,1,1-Trichloroethane	mg/l	0.0260	0.0269	104.	58-137	3.47	20	L619737-17	WG636538
1,1,2,2-Tetrachloroethane	mg/l	0.0273	0.0243	109.	64-149	11.5	20	L619737-17	WG636538
1,1,2-Trichloroethane	mg/l	0.0267	0.0247	107.	73-128	7.47	20	L619737-17	WG636538
1,1-Dichloroethane	mg/l	0.0246	0.0245	98.4	58-133	0.570	20	L619737-17	WG636538
1,1-Dichloroethene	mg/l	0.0230	0.0237	91.9	32-152	2.98	20	L619737-17	WG636538
1,1-Dichloropropene	mg/l	0.0262	0.0254	105.	50-140	3.32	20	L619737-17	WG636538
1,2,3-Trichlorobenzene	mg/l	0.0252	0.0247	101.	68-135	2.00	20	L619737-17	WG636538
1,2,3-Trichloropropane	mg/l	0.0304	0.0261	121.	74-137	14.9	20	L619737-17	WG636538
1,2,4-Trichlorobenzene	mg/l	0.0244	0.0256	97.7	67-133	4.51	20	L619737-17	WG636538
1,2,4-Trimethylbenzene	mg/l	0.0282	0.0266	113.	62-141	5.52	20	L619737-17	WG636538
1,2-Dibromo-3-Chloropropane	mg/l	0.0242	0.0210	97.0	55-148	14.3	22	L619737-17	WG636538
1,2-Dibromoethane	mg/l	0.0278	0.0250	111.	71-129	10.4	20	L619737-17	WG636538
1,2-Dichlorobenzene	mg/l	0.0250	0.0250	100.	75-125	0.350	20	L619737-17	WG636538
1,2-Dichloroethane	mg/l	0.0271	0.0270	108.	59-135	0.350	20	L619737-17	WG636538

* Performance of this Analyte is outside of established criteria.
For additional information, please see Attachment A 'List of Analytes with QC Qualifiers.'

ESC LAB SCIENCES
YOUR LAB OF CHOICE

12065 Lebanon Rd.
Mt. Juliet, TN 37122
(615) 758-5858
1-800-767-5859
Fax (615) 758-5859

Tax I.D. 62-0814289

Est. 1970

Withers & Ravenel Eng. - Standard
Matt James
111 MacKenan Drive

Cary, NC 27511

Quality Assurance Report
Level II

L619830

February 19, 2013

Analyte	Units	Matrix Spike Duplicate MSD	Ref	%Rec	Limit	RPD	Limit	Ref Samp	Batch
1,2-Dichloropropane	mg/l	0.0248	0.0245	99.2	68-126	1.30	20	L619737-17	WG636538
1,3,5-Trimethylbenzene	mg/l	0.0279	0.0265	112.	67-136	5.38	20	L619737-17	WG636538
1,3-Dichlorobenzene	mg/l	0.0282	0.0266	113.	69-131	5.54	20	L619737-17	WG636538
1,3-Dichloropropane	mg/l	0.0269	0.0247	108.	70-122	8.43	20	L619737-17	WG636538
1,4-Dichlorobenzene	mg/l	0.0247	0.0253	98.6	70-123	2.78	20	L619737-17	WG636538
2,2-Dichloropropane	mg/l	0.0243	0.0252	97.0	51-141	3.62	20	L619737-17	WG636538
2-Butanone (MEK)	mg/l	0.0971	0.0912	77.7	51-149	6.22	22	L619737-17	WG636538
2-Chlorotoluene	mg/l	0.0281	0.0266	112.	65-133	5.67	20	L619737-17	WG636538
4-Chlorotoluene	mg/l	0.0285	0.0270	114.	67-129	5.21	20	L619737-17	WG636538
4-Methyl-2-pentanone (MIBK)	mg/l	0.130	0.112	104.	53-154	15.1	21	L619737-17	WG636538
Acetone	mg/l	0.0643	0.0596	51.4	34-146	7.63	22	L619737-17	WG636538
Acrolein	mg/l	0.140	0.134	112.	10-189	4.01	30	L619737-17	WG636538
Acrylonitrile	mg/l	0.120	0.113	95.7	49-162	5.85	20	L619737-17	WG636538
Benzene	mg/l	0.0241	0.0247	96.4	51-134	2.58	20	L619737-17	WG636538
Bromobenzene	mg/l	0.0273	0.0253	109.	64-130	7.72	20	L619737-17	WG636538
Bromodichloromethane	mg/l	0.0231	0.0228	92.4	67-132	1.49	20	L619737-17	WG636538
Bromoform	mg/l	0.0234	0.0213	93.4	59-137	9.20	20	L619737-17	WG636538
Bromomethane	mg/l	0.0214	0.0207	85.8	23-177	3.33	21	L619737-17	WG636538
Carbon tetrachloride	mg/l	0.0251	0.0255	100.	49-140	1.36	20	L619737-17	WG636538
Chlorobenzene	mg/l	0.0275	0.0256	110.	69-126	7.19	20	L619737-17	WG636538
Chlorodibromomethane	mg/l	0.0258	0.0233	103.	68-130	10.4	20	L619737-17	WG636538
Chloroethane	mg/l	0.0215	0.0212	86.1	32-177	1.64	21	L619737-17	WG636538
Chloroform	mg/l	0.0254	0.0255	101.	64-130	0.440	20	L619737-17	WG636538
Chloromethane	mg/l	0.0257	0.0265	103.	27-155	3.16	20	L619737-17	WG636538
cis-1,2-Dichloroethene	mg/l	0.0245	0.0240	98.0	54-137	2.15	20	L619737-17	WG636538
Di-isopropyl ether	mg/l	0.0237	0.0244	94.7	58-133	2.84	20	L619737-17	WG636538
Dibromomethane	mg/l	0.0255	0.0243	102.	68-131	4.91	20	L619737-17	WG636538
Dichlorodifluoromethane	mg/l	0.0291	0.0305	116.	16-188	4.86	22	L619737-17	WG636538
Ethylbenzene	mg/l	0.0273	0.0256	109.	64-135	6.22	20	L619737-17	WG636538
Hexachloro-1,3-butadiene	mg/l	0.0220	0.0231	88.2	64-140	4.83	20	L619737-17	WG636538
Isopropylbenzene	mg/l	0.0285	0.0266	114.	62-134	6.85	20	L619737-17	WG636538
m&p-Xylenes	mg/l	0.0531	0.0503	106.	62-135	5.48	20	L619737-17	WG636538
Methyl tert-butyl ether	mg/l	0.0234	0.0235	93.5	55-136	0.670	20	L619737-17	WG636538
Methylene Chloride	mg/l	0.0224	0.0225	89.5	52-130	0.490	20	L619737-17	WG636538
n-Butylbenzene	mg/l	0.0255	0.0261	102.	62-142	2.44	20	L619737-17	WG636538
n-Propylbenzene	mg/l	0.0276	0.0264	110.	62-137	4.56	20	L619737-17	WG636538
Naphthalene	mg/l	0.0275	0.0266	110.	65-140	3.20	20	L619737-17	WG636538
o-Xylene	mg/l	0.0272	0.0263	109.	63-135	3.22	20	L619737-17	WG636538
p-Isopropyltoluene	mg/l	0.0274	0.0262	110.	64-142	4.46	20	L619737-17	WG636538
sec-Butylbenzene	mg/l	0.0282	0.0265	113.	67-139	6.52	20	L619737-17	WG636538
Styrene	mg/l	0.0271	0.0259	108.	58-152	4.48	20	L619737-17	WG636538
tert-Butylbenzene	mg/l	0.0282	0.0268	113.	66-139	5.06	20	L619737-17	WG636538
Tetrachloroethene	mg/l	0.0259	0.0245	104.	56-139	5.49	20	L619737-17	WG636538
Toluene	mg/l	0.0246	0.0241	98.4	61-126	2.06	20	L619737-17	WG636538
trans-1,2-Dichloroethene	mg/l	0.0231	0.0239	92.5	45-137	3.30	20	L619737-17	WG636538
Trichloroethene	mg/l	0.0250	0.0249	100.	40-155	0.460	20	L619737-17	WG636538
Trichlorofluoromethane	mg/l	0.0208	0.0205	83.1	35-177	1.41	23	L619737-17	WG636538
Vinyl chloride	mg/l	0.0200	0.0203	80.1	32-159	1.60	21	L619737-17	WG636538
4-Bromofluorobenzene				117.8	82-120				WG636538
Dibromofluoromethane				104.7	82-126				WG636538
Toluene-d8				97.73	92-112				WG636538
a,a,a-Trifluorotoluene				100.0	90-116				WG636538

Batch number /Run number / Sample number cross reference

WG636557: R2541599: L619830-04 05 06
WG636670: R2541758: L619830-04 05 06
WG636761: R2541997: L619830-02 03

* Performance of this Analyte is outside of established criteria.
For additional information, please see Attachment A 'List of Analytes with QC Qualifiers.'

ESC LAB SCIENCES
YOUR LAB OF CHOICE

12065 Lebanon Rd.
Mt. Juliet, TN 37122
(615) 758-5858
1-800-767-5859
Fax (615) 758-5859

Tax I.D. 62-0814289

Est. 1970

Withers & Ravenel Eng. - Standard
Matt James
111 MacKenan Drive

Cary, NC 27511

Quality Assurance Report
Level II

L619830

February 19, 2013

WG636538: R2542517: L619830-01

* * Calculations are performed prior to rounding of reported values.
* Performance of this Analyte is outside of established criteria.
For additional information, please see Attachment A 'List of Analytes with QC Qualifiers.'

ESC LAB SCIENCES
YOUR LAB OF CHOICE

12065 Lebanon Rd.
Mt. Juliet, TN 37122
(615) 758-5858
1-800-767-5859
Fax (615) 758-5859

Tax I.D. 62-0814289

Est. 1970

Withers & Ravenel Eng. - Standard
Matt James
111 MacKenan Drive

Cary, NC 27511

Quality Assurance Report
Level II

L619830

February 19, 2013

The data package includes a summary of the analytic results of the quality control samples required by the SW-846 or CWA methods. The quality control samples include a method blank, a laboratory control sample, and the matrix spike/matrix spike duplicate analysis. If a target parameter is outside the method limits, every sample that is effected is flagged with the appropriate qualifier in Appendix B of the analytic report.

Method Blank - an aliquot of reagent water carried through the entire analytic process. The method blank results indicate if any possible contamination exposure during the sample handling, digestion or extraction process, and analysis. Concentrations of target analytes above the reporting limit in the method blank are qualified with the "B" qualifier.

Laboratory Control Sample - is a sample of known concentration that is carried through the digestion/extraction and analysis process. The percent recovery, expressed as a percentage of the theoretical concentration, has statistical control limits indicating that the analytic process is "in control". If a target analyte is outside the control limits for the laboratory control sample or any other control sample, the parameter is flagged with a "J4" qualifier for all effected samples.

Matrix Spike and Matrix Spike Duplicate - is two aliquots of an environmental sample that is spiked with known concentrations of target analytes. The percent recovery of the target analytes also has statistical control limits. If any recoveries that are outside the method control limits, the sample that was selected for matrix spike/matrix spike duplicate analysis is flagged with either a "J5" or a "J6". The relative percent difference (%RPD) between the matrix spike and the matrix spike duplicate recoveries is all calculated. If the RPD is above the method limit, the effected samples are flagged with a "J3" qualifier.

Withers & Ravenel Eng.
111 MacKenan Drive
Cary, NC 27511

Alternate billing information:
(Circle One)

WITHRAVR - Trustfund
WITHRAVD - DSCA
WITHRAVS (Standard)

Report to: Matt James

Email to: MJames@withersravenel.com

Project Description: Salvation Army

City/State Collected: Raleigh, NC

Phone: 919-469-3340
FAX: 919-467-6008

Client Project #: 02120424

ESC Key:

Collected by: M James

Site/Facility ID#:

P.O.#:

Collected by (signature):

Packed on Ice N Y X

Rush? (Lab MUST Be Notified)
____ Same Day..... 200%
____ Next Day..... 100%
____ Two Day..... 50%

Date Results Needed: Standard

Email? __No X Yes

FAX? X No __Yes

Analysis/Container/Preservative

Chain of Custody Page 1 of 1

Prepared by: J055

ENVIRONMENTAL SCIENCE CORP.
12065 Lebanon Road
Mt. Juliet, TN 37122
Phone (615) 758-5858
Phone (800) 767-5859
FAX (615) 758-5859

CoCode (lab use only)

Template/Prelogin

Shipped Via:

Sample ID	Comp/Grab	Matrix*	Depth	Date	Time	No. of Cntrs	VOCs 6200	VOCs 8260	Remarks/Contaminant	Sample # (lab only)
TW-4		GW		2/11	1620	2	X			L619830-11
TW-5		GW			1601	2	X			02
TW-6		GW			1615	2	X			03
TW-4 (12-12)		SS			1530	4		X		04
TW-5 (12-12)		SS			1545	4		X		05
TW-6 (12-12)		SS			1600	4		X		06

*Matrix: SS - Soil/Solid GW - Groundwater WW - WasteWater DW - Drinking Water OT - Other_____

pH _____ Temp _____

Remarks: Standard Turn

Flow _____ Other _____

Relinquished by: (Signature)	Date:	Time:	Received by: (Signature)	Samples returned via: ☐ UPS ☐ FedEx ☐ Courier ☐ SWA	Condition: (lab use only)
	2/11/13	1645			TD
Relinquished by: (Signature)	Date:	Time:	Received by: (Signature)	Temp: 3.1°C / Bottles Received: 18	
Relinquished by: (Signature)	Date:	Time:	Received for lab by: (Signature)	Date: 2-12-13 / Time: 0900	pH Checked: / NCF:

TERRATECH
ENGINEERS • INC
Geotechnical Engineering
Environmental Consulting
Construction Materials Testing

October 2, 2015

Mr. Tom Suminski
Banner Apartments
tom.suminski@bannerapartments.com

Report of Phase II
Environmental Site Assessment
225 South Person Street
Raleigh, North Carolina
Our Project Number 121-15-80720

Gentlemen:

TerraTech Engineers, Inc. has completed a Phase II Environmental Site Assessment for the above referenced property. These services were requested and authorized by Mr. Tom Suminski of Banner Apartments. The results of our assessment and findings are enclosed herein.

PURPOSE AND CONDITIONS

The primary purpose of the Phase II Environmental Site Assessment was to evaluate the recognized environmental conditions identified in a previously performed Phase I Environmental Site Assessment. The scope of our services, which was provided in our proposal 6222-N dated August 12, 2015, was to provide a determination of the possible presence of petroleum hydrocarbons in the soils and ground water as well as pesticides and volatile organic compounds in the near surface soils at the subject site. This evaluation is not intended to provide test results suitable for submission to the North Carolina Department of Environment and Natural Resources (NCDENR) for compliance with any current environmental regulations.

This report is subject to the limitations in ASTM E-1903 (97), *Standard Guide for Environmental Site Assessments: Phase II Environmental Site Assessment Process.* This assessment did not include an evaluation of any additional issues, as described ASTM E-1903 (97) such as asbestos containing materials, radon, lead based paint, wetlands, and lead in drinking water.

As mentioned above, this report specifically evaluates the possible presence of petroleum hydrocarbons in the soil and ground water as well as pesticides and volatile organic compounds in the near surface soils at the site. We did not evaluate the possible presence of heavy metals, PCBs, or other hazardous substances pursuant to the Comprehensive Environmental Response, Compensation and Liability Act (CERCLA), and as interpreted by EPA regulations.

METHODOLOGY USED

We have reviewed our Report of Phase I Environmental Site Assessment, dated September 25, 2015. We performed a total of four test borings at the subject site to a depth of approximately 25 feet below the existing ground surface elevation. Selected samples of the soils collected from near the top and bottom of each test boring were stored in sealed containers. Ground water was not encountered in our test borings at the time of our investigation. Where necessary, equipment decontamination and other procedures were used in order to reduce the potential of cross-contamination of the soil samples. Each of the soil samples was placed on ice and transported to an analytical chemistry laboratory for a

determination of the presence of diesel and gasoline range petroleum hydrocarbons. The shallow or near surface soil samples were also tested for pesticides and volatile organic compounds. All laboratory testing was performed in accordance with EPA and NCDENR approved methods.

BACKGROUND

The subject site consists of a 0.21 acre parcel (Wake County PIN 1703873964) located northeast of the intersection of South Person Street and East Martin Street in Raleigh, North Carolina. We understand that the property address is 225 South Person Street, Raleigh, North Carolina. However, the property address is listed in Wake County GIS records as 227 South Person Street. The approximate site boundaries transposed on an aerial photograph are shown in Figure 1 of Appendix I.

Based on the results of our Phase I environmental site assessment, conditions were found that indicated an increased potential for soil and/or ground water contamination at the site. These conditions were identified in our report as:

1. The subject site has housed a pest control company for several decades. Numerous pesticide storage areas were observed on the subject site.
2. We observed a plastic above ground storage tank on the subject site. At the time of our site visit, we were not sure of the contents of this container, but it is our opinion that it was likely used to store pesticides.
3. A concrete pad was observed along the eastern wall of the northern building. The purpose of this concrete pad is unknown, but it could potentially be related to an underground storage tank.
4. We observed two pipes at the ground surface on the east side of the northern building. These pipes could be related to an underground storage tank or previous above ground storage tank.
5. There are 157 mapped hazardous materials sites and/or hazardous materials incidents located within the ASTM minimum search radius of the subject sites, including 4 historical auto stations and 2 historical dry cleaners, 4 NC HSDS, 12 NC SHWS, 4 U.S. Brownfield sites, 4 NC brownfield sites, 7 LASTs, 9 USTs, 2 MGPs, 2 RCRA-CESQGs, 1 CERCLIS, 1 CORRACTS, and 2 NC VCP. There are 13 unmapped hazardous materials sites and/or hazardous materials incidents located within the ASTM minimum search radius of the subject site. Of these identified sites, at least 5 were determined to be potentially located within the surface water drainage area of the subject site.
6. Based on our interview with the current owner of the property, small quantities of pesticides are stored on the property. The current owner also stated that police and other emergency personnel were previously called to a pesticide leak on the subject site. The current owner also stated that dry cleaning solvents were discovered during soils testing performed on the site located to the north of the subject site.
7. Based on information provided by the User of our Phase I report and the current owner, at least 1 underground storage tank was previously located on the site.
8. Based on our review of ownership records and City Directory information provided to us, the property was previously owned by a petroleum company and housed vehicle service stations.
9. Based on our review of City Directory and our review of aerial photographs, the property housed structures that were of the vintage that likely utilized fuel oil for heating purposes.

FIELD INVESITGATION

Soil borings were performed in 4 selected locations. The approximate test boring locations are shown in the attached Figure 1. It should be noted that our scope did not include surveying of the property or the test boring locations. The test boring locations shown in Figure 1 should be considered approximate. Test boring locations may have been shifted during our field operations to avoid obstructions and marked underground utilities. Each of the test borings was performed to a depth of approximately 25 feet below the existing ground surface elevation. Soil was collected in each test boring using continuous sampling by a track mounted GeoProbe drill rig. Ground water was not encountered in the test borings at the boring termination depths.

The soil samples were selected from the top (shallow sample) and bottom (deep sample) of the soil test borings for screening and laboratory testing for petroleum hydrocarbons. All soil samples were first screened using a Rae Model PGM-761S portable photo-ionization detector (PID) prior to being placed in sample containers for laboratory testing. Soil samples collected from test boring B-1 were determined to contain volatile hydrocarbons based on our initial PID screening. Near surface soil samples were also packaged in separate sample containers for pesticide and volatile organic compound testing.

LABORATORY INVESTIGATION

All soil samples were transported to Pace Analytical Laboratories for testing using EPA methods 8015-C for TPH-GRO (Gasoline Range Organic Compounds), and TPH-DRO (Diesel Range Organic Compounds). Due to the current and previous site usage as well as the findings of our Phase I assessment, soil samples collected from near the top of test borings were also tested using EPA method 8081 for pesticides and EPA method 8260/5035A for volatile organic compounds.

ANALYTICAL TEST RESULTS

The results of our laboratory testing of the soil samples for petroleum hydrocarbons, volatile organic compounds and pesticides are summarized in the attached Table 1, Table 2, and Table 3, respectively. Gasoline range organic compounds were detected in the soil sampled collected from near the bottom of test boring B-1, while diesel range organic compounds were detected near the surface as well as near the bottom of this test boring. Gasoline and diesel range organic compounds were not detected in the shallow or deep soil samples collected from test borings B-2, B-3 and B-4. The petroleum hydrocarbons detected in test boring B-1 were detected at concentrations ranging from 11.3 to 1450 mg/kg. It should be noted that current NCDENR guidelines require that the responsible party remediate contaminated soils if gasoline and diesel range organic compounds are detected at concentration levels greater than 10 mg/kg.

Volatile organic compounds indicative of dry cleaning chemicals and/or volatile petroleum hydrocarbons were detected in each soil test boring. The compound constituents detected in our samples were found at concentrations greater than the Soil-To-Ground water maximum contaminant concentrations (MCC).

Pesticides were detected in the near surface soils collected in test borings B-2 and B-3. The concentrations of the pesticides encountered were less than residential health remediation goals.

However, the concentrations of pesticides found at the site were greater than Protection of Ground Water remediation goals set by NCDENR for inactive hazardous waste sites.

The detailed results of the completed analytical testing, along with testing quality control and chain-of-custody information, are included in Appendix II.

CONCLUSIONS

Based on the results of our testing, the targeted hazardous materials were detected in soil samples collected from the site at concentrations above state action levels. NCDENR guidelines provide additional information on additional assessment activities that may be required, remediation goals, procedures for adjusting preliminary remedial goals and other criteria that may affect remediation goals (e.g. ecological receptors, cross-media contamination). In addition, if sensitive environments are present, the NCDENR may require the adjustment of remediation goals and/or proposed remedial alternatives.

* * * * *

The attach Appendices complete this report. We appreciate the opportunity to provide these services. If you have any questions concerning this information, or if we may be of additional service, please do not hesitate to contact us.

Sincerely,

TerraTech Engineers, Inc. (C-1356)

NORTH CAROLINA PROFESSIONAL SEAL 30988 ENGINEER GLEN A. MALPASS 10/2/15

Glen A. Malpass, Ph.D., P.E.
Principal Environmental Consultant

Erwin T. Williams III, P.E.
Senior Principal Engineer

GAM/sk

Enclosures

APPENDIX I

Figure 1. Approximate Test Boring Locations

Not to Scale

Map from Wake County GIS

TerraTech Engineers, Inc. (C-1356)
4905 Professional Court
Raleigh, NC 27609
919-876-9799

Project: **225 South Person Street**
Raleigh, North Carolina
Our Project Number 121-15-80720

TERRATECH
ENGINEERS • INC

TABLE 1: Laboratory Soil Test Results
Gasoline and Diesel Range Organic Compounds
225 South Person Street
Raleigh, North Carolina
Our Project Number 121-15-80720

Test Boring	Sample Elevation	GRO (mg/kg)	DRO (mg/kg)
B-1	Shallow	ND	**11.3**
	Deep	**1450**	**225**
B-2	Shallow	ND	ND
	Deep	ND	ND
B-3	Shallow	ND	ND
	Deep	ND	ND
B-4	Shallow	ND	ND
	Deep	ND	ND

ND : Not Detected
Bold Indicates Concentration Above State Action Level

TABLE 2: Laboratory Soil Test Results
Volatile Organic Compounds
225 South Person Street
Raleigh, North Carolina
Our Project Number 121-15-80720

Test Boring	Compound	Concentration (ug/kg)	Soil-To-Water MCC (ug/kg)	Residential MCC (ug/kg)
B-1	Ethylbenzene	7.7	4900	1560000
	Methylene Chloride	**521**	20	85000
	Toluene	9.0	4300	1200000
	m&p Xylene	44.3	4600	312900
	o Xylene	18.7	4600	312900
B-2	Methylene Chloride	**55**	20	85000
	1,2,4 Trimethylbenzene	7.8	8500	782000
B-3	Methylene Chloride	**42.2**	20	85000
B-4	Methylene Chloride	**28.2**	20	85000

TERRATECH
ENGINEERS • INC

TABLE 3: Laboratory Soil Test Results
Pesticides
225 South Person Street
Raleigh, North Carolina
Our Project Number 121-15-80720

Test Boring	Pesticide Compound	Concentration Level (ug/kg)	*Preliminary Residential Health – Based Soil Remediation Goal (ug/kg)	*Protection of Ground Water Max. Concentration (ug/kg)
B-1	Not Detected	---	---	---
B-2	Chlordane	**156**	1700	68
	DDE	2.8	1600	240
	Dieldrin	**7.9**	34	0.81
B-3	Chlordane	**249**	1700	68
	Endosulfan I	17.7	94000	5600
	Endosulfan Sulfate	7.1	---	8000
B-4	Not Detected	---	---	---

*Concentrations From NCDENR Inactive Sites Branch Remediation Goals Updated September 2015

APPENDIX II

Pace Analytical Services, Inc.
9800 Kincey Ave. Suite 100
Huntersville, NC 28078
(704)875-9092

September 24, 2015

Mr. Glen Malpass
Terratech Engineers
4905 Professional Ct.
Raleigh, NC 27609

RE: Project: 2255 . Person Street
Pace Project No.: 92268196

Dear Mr. Malpass:
Enclosed are the analytical results for sample(s) received by the laboratory on September 16, 2015. The results relate only to the samples included in this report. Results reported herein conform to the most current TNI standards and the laboratory's Quality Assurance Manual, where applicable, unless otherwise noted in the body of the report.

Analyses were performed at the Pace Analytical Services location indicated on the sample analyte page for analysis unless otherwise footnoted.

If you have any questions concerning this report, please feel free to contact me.

Sincerely,

Taylor Ezell
taylor.ezell@pacelabs.com
Project Manager

Enclosures

This report shall not be reproduced, except in full,
without the written consent of Pace Analytical Services, Inc..

Pace Analytical Services, Inc.
9800 Kincey Ave. Suite 100
Huntersville, NC 28078
(704)875-9092

CERTIFICATIONS

Project: 2255 . Person Street
Pace Project No.: 92268196

Charlotte Certification IDs
9800 Kincey Ave. Ste 100, Huntersville, NC 28078
North Carolina Drinking Water Certification #: 37706
North Carolina Field Services Certification #: 5342
North Carolina Wastewater Certification #: 12
South Carolina Certification #: 99006001
Florida/NELAP Certification #: E87627
Kentucky UST Certification #: 84
West Virginia Certification #: 357
Virginia/VELAP Certification #: 460221

REPORT OF LABORATORY ANALYSIS

This report shall not be reproduced, except in full,
without the written consent of Pace Analytical Services, Inc..

Pace Analytical Services, Inc.
9800 Kincey Ave. Suite 100
Huntersville, NC 28078
(704)875-9092

SAMPLE ANALYTE COUNT

Project: 2255 . Person Street
Pace Project No.: 92268196

Lab ID	Sample ID	Method	Analysts	Analytes Reported	Laboratory
92268196001	**B-1S**	EPA 8015 Modified	RES	2	PASI-C
		EPA 8081	SWB	24	PASI-C
		EPA 8015 Modified	BFW	2	PASI-C
		EPA 8260	DLK	69	PASI-C
		ASTM D2974-87	KDF	1	PASI-C
92268196002	**B-2S**	EPA 8015 Modified	RES	2	PASI-C
		EPA 8081	SWB	24	PASI-C
		EPA 8015 Modified	BFW	2	PASI-C
		EPA 8260	DLK	69	PASI-C
		ASTM D2974-87	KDF	1	PASI-C
92268196003	**B-3S**	EPA 8015 Modified	RES	2	PASI-C
		EPA 8081	SWB	24	PASI-C
		EPA 8015 Modified	BFW	2	PASI-C
		EPA 8260	DLK	69	PASI-C
		ASTM D2974-87	KDF	1	PASI-C
92268196004	**B-4S**	EPA 8015 Modified	RES	2	PASI-C
		EPA 8081	SWB	24	PASI-C
		EPA 8015 Modified	BFW	2	PASI-C
		EPA 8260	DLK	69	PASI-C
		ASTM D2974-87	KDF	1	PASI-C
92268196005	**B-1D**	EPA 8015 Modified	RES	2	PASI-C
		EPA 8015 Modified	BFW	2	PASI-C
		ASTM D2974-87	KDF	1	PASI-C
92268196006	**B-2D**	EPA 8015 Modified	RES	2	PASI-C
		EPA 8015 Modified	BFW	2	PASI-C
		ASTM D2974-87	KDF	1	PASI-C
92268196007	**B-3D**	EPA 8015 Modified	RES	2	PASI-C
		EPA 8015 Modified	BFW	2	PASI-C
		ASTM D2974-87	KDF	1	PASI-C
92268196008	**B-4D**	EPA 8015 Modified	RES	2	PASI-C
		EPA 8015 Modified	BFW	2	PASI-C
		ASTM D2974-87	KDF	1	PASI-C

This report shall not be reproduced, except in full,
without the written consent of Pace Analytical Services, Inc..

Pace Analytical Services, Inc.
9800 Kincey Ave. Suite 100
Huntersville, NC 28078
(704)875-9092

ANALYTICAL RESULTS

Project: 2255 . Person Street
Pace Project No.: 92268196

Sample: B-1S **Lab ID: 92268196001** Collected: 09/15/15 09:00 Received: 09/16/15 09:00 Matrix: Solid

Results reported on a "dry weight" basis and are adjusted for percent moisture, sample size and any dilutions.

Parameters	Results	Units	Report Limit	DF	Prepared	Analyzed	CAS No.	Qual
8015 GCS THC-Diesel	Analytical Method: EPA 8015 Modified Preparation Method: EPA 3546							
Diesel Range Organics(C10-C28)	**11.3**	mg/kg	6.6	1	09/18/15 06:50	09/19/15 05:42		
Surrogates								
n-Pentacosane (S)	84	%	41-119	1	09/18/15 06:50	09/19/15 05:42	629-99-2	
8081 GCS Pesticides	Analytical Method: EPA 8081 Preparation Method: EPA 3546							
Aldrin	ND	ug/kg	2.6	1	09/18/15 08:09	09/22/15 23:03	309-00-2	
alpha-BHC	ND	ug/kg	2.6	1	09/18/15 08:09	09/22/15 23:03	319-84-6	
beta-BHC	ND	ug/kg	2.6	1	09/18/15 08:09	09/22/15 23:03	319-85-7	
delta-BHC	ND	ug/kg	2.6	1	09/18/15 08:09	09/22/15 23:03	319-86-8	
gamma-BHC (Lindane)	ND	ug/kg	2.6	1	09/18/15 08:09	09/22/15 23:03	58-89-9	
Chlordane (Technical)	ND	ug/kg	9.2	1	09/18/15 08:09	09/22/15 23:03	57-74-9	
4,4'-DDD	ND	ug/kg	2.6	1	09/18/15 08:09	09/22/15 23:03	72-54-8	
4,4'-DDE	ND	ug/kg	2.6	1	09/18/15 08:09	09/22/15 23:03	72-55-9	
4,4'-DDT	ND	ug/kg	2.6	1	09/18/15 08:09	09/22/15 23:03	50-29-3	
Dieldrin	ND	ug/kg	2.6	1	09/18/15 08:09	09/22/15 23:03	60-57-1	
Endosulfan I	ND	ug/kg	2.6	1	09/18/15 08:09	09/22/15 23:03	959-98-8	
Endosulfan II	ND	ug/kg	2.6	1	09/18/15 08:09	09/22/15 23:03	33213-65-9	
Endosulfan sulfate	ND	ug/kg	2.6	1	09/18/15 08:09	09/22/15 23:03	1031-07-8	
Endrin	ND	ug/kg	2.6	1	09/18/15 08:09	09/22/15 23:03	72-20-8	
Endrin aldehyde	ND	ug/kg	2.6	1	09/18/15 08:09	09/22/15 23:03	7421-93-4	
Endrin ketone	ND	ug/kg	2.6	1	09/18/15 08:09	09/22/15 23:03	53494-70-5	
Heptachlor	ND	ug/kg	2.6	1	09/18/15 08:09	09/22/15 23:03	76-44-8	
Heptachlor epoxide	ND	ug/kg	2.6	1	09/18/15 08:09	09/22/15 23:03	1024-57-3	
Hexachlorobenzene	ND	ug/kg	2.6	1	09/18/15 08:09	09/22/15 23:03	118-74-1	
Methoxychlor	ND	ug/kg	6.6	1	09/18/15 08:09	09/22/15 23:03	72-43-5	
Mirex	ND	ug/kg	6.6	1	09/18/15 08:09	09/22/15 23:03	2385-85-5	
Toxaphene	ND	ug/kg	9.2	1	09/18/15 08:09	09/22/15 23:03	8001-35-2	
Surrogates								
Tetrachloro-m-xylene (S)	53	%	29-103	1	09/18/15 08:09	09/22/15 23:03	877-09-8	
Decachlorobiphenyl (S)	51	%	25-145	1	09/18/15 08:09	09/22/15 23:03	2051-24-3	
Gasoline Range Organics	Analytical Method: EPA 8015 Modified Preparation Method: EPA 5035A/5030B							
Gas Range Organics (C6-C10)	ND	mg/kg	7.9	1	09/22/15 10:33	09/23/15 23:01		
Surrogates								
4-Bromofluorobenzene (S)	107	%	70-167	1	09/22/15 10:33	09/23/15 23:01	460-00-4	
8260/5035A Volatile Organics	Analytical Method: EPA 8260							
Acetone	ND	ug/kg	131	1		09/18/15 14:02	67-64-1	
Benzene	ND	ug/kg	6.6	1		09/18/15 14:02	71-43-2	
Bromobenzene	ND	ug/kg	6.6	1		09/18/15 14:02	108-86-1	
Bromochloromethane	ND	ug/kg	6.6	1		09/18/15 14:02	74-97-5	
Bromodichloromethane	ND	ug/kg	6.6	1		09/18/15 14:02	75-27-4	
Bromoform	ND	ug/kg	6.6	1		09/18/15 14:02	75-25-2	
Bromomethane	ND	ug/kg	13.1	1		09/18/15 14:02	74-83-9	
2-Butanone (MEK)	ND	ug/kg	131	1		09/18/15 14:02	78-93-3	
n-Butylbenzene	ND	ug/kg	6.6	1		09/18/15 14:02	104-51-8	

REPORT OF LABORATORY ANALYSIS

This report shall not be reproduced, except in full,
without the written consent of Pace Analytical Services, Inc..

Pace Analytical Services, Inc.
9800 Kincey Ave. Suite 100
Huntersville, NC 28078
(704)875-9092

ANALYTICAL RESULTS

Project: 2255 . Person Street
Pace Project No.: 92268196

Sample: B-1S **Lab ID: 92268196001** Collected: 09/15/15 09:00 Received: 09/16/15 09:00 Matrix: Solid

Results reported on a "dry weight" basis and are adjusted for percent moisture, sample size and any dilutions.

Parameters	Results	Units	Report Limit	DF	Prepared	Analyzed	CAS No.	Qual
8260/5035A Volatile Organics	Analytical Method: EPA 8260							
sec-Butylbenzene	ND	ug/kg	6.6	1		09/18/15 14:02	135-98-8	
tert-Butylbenzene	ND	ug/kg	6.6	1		09/18/15 14:02	98-06-6	
Carbon tetrachloride	ND	ug/kg	6.6	1		09/18/15 14:02	56-23-5	
Chlorobenzene	ND	ug/kg	6.6	1		09/18/15 14:02	108-90-7	
Chloroethane	ND	ug/kg	13.1	1		09/18/15 14:02	75-00-3	
Chloroform	ND	ug/kg	6.6	1		09/18/15 14:02	67-66-3	
Chloromethane	ND	ug/kg	13.1	1		09/18/15 14:02	74-87-3	
2-Chlorotoluene	ND	ug/kg	6.6	1		09/18/15 14:02	95-49-8	
4-Chlorotoluene	ND	ug/kg	6.6	1		09/18/15 14:02	106-43-4	
1,2-Dibromo-3-chloropropane	ND	ug/kg	6.6	1		09/18/15 14:02	96-12-8	
Dibromochloromethane	ND	ug/kg	6.6	1		09/18/15 14:02	124-48-1	
1,2-Dibromoethane (EDB)	ND	ug/kg	6.6	1		09/18/15 14:02	106-93-4	
Dibromomethane	ND	ug/kg	6.6	1		09/18/15 14:02	74-95-3	
1,2-Dichlorobenzene	ND	ug/kg	6.6	1		09/18/15 14:02	95-50-1	
1,3-Dichlorobenzene	ND	ug/kg	6.6	1		09/18/15 14:02	541-73-1	
1,4-Dichlorobenzene	ND	ug/kg	6.6	1		09/18/15 14:02	106-46-7	
Dichlorodifluoromethane	ND	ug/kg	13.1	1		09/18/15 14:02	75-71-8	
1,1-Dichloroethane	ND	ug/kg	6.6	1		09/18/15 14:02	75-34-3	
1,2-Dichloroethane	ND	ug/kg	6.6	1		09/18/15 14:02	107-06-2	
1,1-Dichloroethene	ND	ug/kg	6.6	1		09/18/15 14:02	75-35-4	
cis-1,2-Dichloroethene	ND	ug/kg	6.6	1		09/18/15 14:02	156-59-2	
trans-1,2-Dichloroethene	ND	ug/kg	6.6	1		09/18/15 14:02	156-60-5	
1,2-Dichloropropane	ND	ug/kg	6.6	1		09/18/15 14:02	78-87-5	
1,3-Dichloropropane	ND	ug/kg	6.6	1		09/18/15 14:02	142-28-9	
2,2-Dichloropropane	ND	ug/kg	6.6	1		09/18/15 14:02	594-20-7	
1,1-Dichloropropene	ND	ug/kg	6.6	1		09/18/15 14:02	563-58-6	
cis-1,3-Dichloropropene	ND	ug/kg	6.6	1		09/18/15 14:02	10061-01-5	
trans-1,3-Dichloropropene	ND	ug/kg	6.6	1		09/18/15 14:02	10061-02-6	
Diisopropyl ether	ND	ug/kg	6.6	1		09/18/15 14:02	108-20-3	
Ethylbenzene	**7.7**	ug/kg	6.6	1		09/18/15 14:02	100-41-4	
Hexachloro-1,3-butadiene	ND	ug/kg	6.6	1		09/18/15 14:02	87-68-3	
2-Hexanone	ND	ug/kg	65.6	1		09/18/15 14:02	591-78-6	
Isopropylbenzene (Cumene)	ND	ug/kg	6.6	1		09/18/15 14:02	98-82-8	
p-Isopropyltoluene	ND	ug/kg	6.6	1		09/18/15 14:02	99-87-6	
Methylene Chloride	**521**	ug/kg	26.2	1		09/18/15 14:02	75-09-2	C9,E
4-Methyl-2-pentanone (MIBK)	ND	ug/kg	65.6	1		09/18/15 14:02	108-10-1	
Methyl-tert-butyl ether	ND	ug/kg	6.6	1		09/18/15 14:02	1634-04-4	
Naphthalene	ND	ug/kg	6.6	1		09/18/15 14:02	91-20-3	
n-Propylbenzene	ND	ug/kg	6.6	1		09/18/15 14:02	103-65-1	
Styrene	ND	ug/kg	6.6	1		09/18/15 14:02	100-42-5	
1,1,1,2-Tetrachloroethane	ND	ug/kg	6.6	1		09/18/15 14:02	630-20-6	
1,1,2,2-Tetrachloroethane	ND	ug/kg	6.6	1		09/18/15 14:02	79-34-5	
Tetrachloroethene	ND	ug/kg	6.6	1		09/18/15 14:02	127-18-4	
Toluene	**9.0**	ug/kg	6.6	1		09/18/15 14:02	108-88-3	
1,2,3-Trichlorobenzene	ND	ug/kg	6.6	1		09/18/15 14:02	87-61-6	
1,2,4-Trichlorobenzene	ND	ug/kg	6.6	1		09/18/15 14:02	120-82-1	

REPORT OF LABORATORY ANALYSIS

This report shall not be reproduced, except in full,
without the written consent of Pace Analytical Services, Inc..

Pace Analytical Services, Inc.
9800 Kincey Ave. Suite 100
Huntersville, NC 28078
(704)875-9092

ANALYTICAL RESULTS

Project: 2255 . Person Street
Pace Project No.: 92268196

Sample: B-1S **Lab ID: 92268196001** Collected: 09/15/15 09:00 Received: 09/16/15 09:00 Matrix: Solid

Results reported on a "dry weight" basis and are adjusted for percent moisture, sample size and any dilutions.

Parameters	Results	Units	Report Limit	DF	Prepared	Analyzed	CAS No.	Qual
8260/5035A Volatile Organics	Analytical Method: EPA 8260							
1,1,1-Trichloroethane	ND	ug/kg	6.6	1		09/18/15 14:02	71-55-6	
1,1,2-Trichloroethane	ND	ug/kg	6.6	1		09/18/15 14:02	79-00-5	
Trichloroethene	ND	ug/kg	6.6	1		09/18/15 14:02	79-01-6	
Trichlorofluoromethane	ND	ug/kg	6.6	1		09/18/15 14:02	75-69-4	
1,2,3-Trichloropropane	ND	ug/kg	6.6	1		09/18/15 14:02	96-18-4	
1,2,4-Trimethylbenzene	ND	ug/kg	6.6	1		09/18/15 14:02	95-63-6	
1,3,5-Trimethylbenzene	ND	ug/kg	6.6	1		09/18/15 14:02	108-67-8	
Vinyl acetate	ND	ug/kg	65.6	1		09/18/15 14:02	108-05-4	
Vinyl chloride	ND	ug/kg	13.1	1		09/18/15 14:02	75-01-4	
m&p-Xylene	**44.3**	ug/kg	13.1	1		09/18/15 14:02	179601-23-1	
o-Xylene	**18.7**	ug/kg	6.6	1		09/18/15 14:02	95-47-6	
Surrogates								
Toluene-d8 (S)	108	%	70-130	1		09/18/15 14:02	2037-26-5	1g
4-Bromofluorobenzene (S)	97	%	70-130	1		09/18/15 14:02	460-00-4	
1,2-Dichloroethane-d4 (S)	105	%	70-132	1		09/18/15 14:02	17060-07-0	
Percent Moisture	Analytical Method: ASTM D2974-87							
Percent Moisture	**23.8**	%	0.10	1		09/18/15 06:46		

REPORT OF LABORATORY ANALYSIS

This report shall not be reproduced, except in full,
without the written consent of Pace Analytical Services, Inc..

Pace Analytical Services, Inc.
9800 Kincey Ave. Suite 100
Huntersville, NC 28078
(704)875-9092

ANALYTICAL RESULTS

Project: 2255 . Person Street
Pace Project No.: 92268196

Sample: B-2S **Lab ID: 92268196002** Collected: 09/15/15 10:00 Received: 09/16/15 09:00 Matrix: Solid

Results reported on a "dry weight" basis and are adjusted for percent moisture, sample size and any dilutions.

Parameters	Results	Units	Report Limit	DF	Prepared	Analyzed	CAS No.	Qual
8015 GCS THC-Diesel	Analytical Method: EPA 8015 Modified Preparation Method: EPA 3546							
Diesel Range Organics(C10-C28)	ND	mg/kg	6.4	1	09/18/15 06:50	09/19/15 06:06		
Surrogates								
n-Pentacosane (S)	63	%	41-119	1	09/18/15 06:50	09/19/15 06:06	629-99-2	
8081 GCS Pesticides	Analytical Method: EPA 8081 Preparation Method: EPA 3546							
Aldrin	ND	ug/kg	2.6	1	09/18/15 08:09	09/22/15 23:20	309-00-2	
alpha-BHC	ND	ug/kg	2.6	1	09/18/15 08:09	09/22/15 23:20	319-84-6	
beta-BHC	ND	ug/kg	2.6	1	09/18/15 08:09	09/22/15 23:20	319-85-7	
delta-BHC	ND	ug/kg	2.6	1	09/18/15 08:09	09/22/15 23:20	319-86-8	
gamma-BHC (Lindane)	ND	ug/kg	2.6	1	09/18/15 08:09	09/22/15 23:20	58-89-9	
Chlordane (Technical)	**156**	ug/kg	8.9	1	09/18/15 08:09	09/22/15 23:20	57-74-9	
4,4'-DDD	ND	ug/kg	2.6	1	09/18/15 08:09	09/22/15 23:20	72-54-8	
4,4'-DDE	**2.8**	ug/kg	2.6	1	09/18/15 08:09	09/22/15 23:20	72-55-9	
4,4'-DDT	ND	ug/kg	2.6	1	09/18/15 08:09	09/22/15 23:20	50-29-3	M1
Dieldrin	**7.9**	ug/kg	2.6	1	09/18/15 08:09	09/22/15 23:20	60-57-1	
Endosulfan I	ND	ug/kg	2.6	1	09/18/15 08:09	09/22/15 23:20	959-98-8	
Endosulfan II	ND	ug/kg	2.6	1	09/18/15 08:09	09/22/15 23:20	33213-65-9	
Endosulfan sulfate	ND	ug/kg	2.6	1	09/18/15 08:09	09/22/15 23:20	1031-07-8	
Endrin	ND	ug/kg	2.6	1	09/18/15 08:09	09/22/15 23:20	72-20-8	
Endrin aldehyde	ND	ug/kg	2.6	1	09/18/15 08:09	09/22/15 23:20	7421-93-4	
Endrin ketone	ND	ug/kg	2.6	1	09/18/15 08:09	09/22/15 23:20	53494-70-5	
Heptachlor	ND	ug/kg	2.6	1	09/18/15 08:09	09/22/15 23:20	76-44-8	
Heptachlor epoxide	ND	ug/kg	2.6	1	09/18/15 08:09	09/22/15 23:20	1024-57-3	
Hexachlorobenzene	ND	ug/kg	2.6	1	09/18/15 08:09	09/22/15 23:20	118-74-1	
Methoxychlor	ND	ug/kg	6.4	1	09/18/15 08:09	09/22/15 23:20	72-43-5	
Mirex	ND	ug/kg	6.4	1	09/18/15 08:09	09/22/15 23:20	2385-85-5	
Toxaphene	ND	ug/kg	8.9	1	09/18/15 08:09	09/22/15 23:20	8001-35-2	
Surrogates								
Tetrachloro-m-xylene (S)	79	%	29-103	1	09/18/15 08:09	09/22/15 23:20	877-09-8	
Decachlorobiphenyl (S)	134	%	25-145	1	09/18/15 08:09	09/22/15 23:20	2051-24-3	
Gasoline Range Organics	Analytical Method: EPA 8015 Modified Preparation Method: EPA 5035A/5030B							
Gas Range Organics (C6-C10)	ND	mg/kg	7.6	1	09/22/15 10:33	09/23/15 23:31		
Surrogates								
4-Bromofluorobenzene (S)	102	%	70-167	1	09/22/15 10:33	09/23/15 23:31	460-00-4	
8260/5035A Volatile Organics	Analytical Method: EPA 8260							
Acetone	ND	ug/kg	128	1		09/18/15 14:22	67-64-1	
Benzene	ND	ug/kg	6.4	1		09/18/15 14:22	71-43-2	
Bromobenzene	ND	ug/kg	6.4	1		09/18/15 14:22	108-86-1	
Bromochloromethane	ND	ug/kg	6.4	1		09/18/15 14:22	74-97-5	
Bromodichloromethane	ND	ug/kg	6.4	1		09/18/15 14:22	75-27-4	
Bromoform	ND	ug/kg	6.4	1		09/18/15 14:22	75-25-2	
Bromomethane	ND	ug/kg	12.8	1		09/18/15 14:22	74-83-9	
2-Butanone (MEK)	ND	ug/kg	128	1		09/18/15 14:22	78-93-3	
n-Butylbenzene	ND	ug/kg	6.4	1		09/18/15 14:22	104-51-8	

REPORT OF LABORATORY ANALYSIS

This report shall not be reproduced, except in full,
without the written consent of Pace Analytical Services, Inc..

Pace Analytical Services, Inc.
9800 Kincey Ave. Suite 100
Huntersville, NC 28078
(704)875-9092

ANALYTICAL RESULTS

Project: 2255 . Person Street
Pace Project No.: 92268196

Sample: B-2S **Lab ID: 92268196002** Collected: 09/15/15 10:00 Received: 09/16/15 09:00 Matrix: Solid

Results reported on a "dry weight" basis and are adjusted for percent moisture, sample size and any dilutions.

Parameters	Results	Units	Report Limit	DF	Prepared	Analyzed	CAS No.	Qual
8260/5035A Volatile Organics	Analytical Method: EPA 8260							
sec-Butylbenzene	ND	ug/kg	6.4	1		09/18/15 14:22	135-98-8	
tert-Butylbenzene	ND	ug/kg	6.4	1		09/18/15 14:22	98-06-6	
Carbon tetrachloride	ND	ug/kg	6.4	1		09/18/15 14:22	56-23-5	
Chlorobenzene	ND	ug/kg	6.4	1		09/18/15 14:22	108-90-7	
Chloroethane	ND	ug/kg	12.8	1		09/18/15 14:22	75-00-3	
Chloroform	ND	ug/kg	6.4	1		09/18/15 14:22	67-66-3	
Chloromethane	ND	ug/kg	12.8	1		09/18/15 14:22	74-87-3	
2-Chlorotoluene	ND	ug/kg	6.4	1		09/18/15 14:22	95-49-8	
4-Chlorotoluene	ND	ug/kg	6.4	1		09/18/15 14:22	106-43-4	
1,2-Dibromo-3-chloropropane	ND	ug/kg	6.4	1		09/18/15 14:22	96-12-8	
Dibromochloromethane	ND	ug/kg	6.4	1		09/18/15 14:22	124-48-1	
1,2-Dibromoethane (EDB)	ND	ug/kg	6.4	1		09/18/15 14:22	106-93-4	
Dibromomethane	ND	ug/kg	6.4	1		09/18/15 14:22	74-95-3	
1,2-Dichlorobenzene	ND	ug/kg	6.4	1		09/18/15 14:22	95-50-1	
1,3-Dichlorobenzene	ND	ug/kg	6.4	1		09/18/15 14:22	541-73-1	
1,4-Dichlorobenzene	ND	ug/kg	6.4	1		09/18/15 14:22	106-46-7	
Dichlorodifluoromethane	ND	ug/kg	12.8	1		09/18/15 14:22	75-71-8	
1,1-Dichloroethane	ND	ug/kg	6.4	1		09/18/15 14:22	75-34-3	
1,2-Dichloroethane	ND	ug/kg	6.4	1		09/18/15 14:22	107-06-2	
1,1-Dichloroethene	ND	ug/kg	6.4	1		09/18/15 14:22	75-35-4	
cis-1,2-Dichloroethene	ND	ug/kg	6.4	1		09/18/15 14:22	156-59-2	
trans-1,2-Dichloroethene	ND	ug/kg	6.4	1		09/18/15 14:22	156-60-5	
1,2-Dichloropropane	ND	ug/kg	6.4	1		09/18/15 14:22	78-87-5	
1,3-Dichloropropane	ND	ug/kg	6.4	1		09/18/15 14:22	142-28-9	
2,2-Dichloropropane	ND	ug/kg	6.4	1		09/18/15 14:22	594-20-7	
1,1-Dichloropropene	ND	ug/kg	6.4	1		09/18/15 14:22	563-58-6	
cis-1,3-Dichloropropene	ND	ug/kg	6.4	1		09/18/15 14:22	10061-01-5	
trans-1,3-Dichloropropene	ND	ug/kg	6.4	1		09/18/15 14:22	10061-02-6	
Diisopropyl ether	ND	ug/kg	6.4	1		09/18/15 14:22	108-20-3	
Ethylbenzene	ND	ug/kg	6.4	1		09/18/15 14:22	100-41-4	
Hexachloro-1,3-butadiene	ND	ug/kg	6.4	1		09/18/15 14:22	87-68-3	
2-Hexanone	ND	ug/kg	63.8	1		09/18/15 14:22	591-78-6	
Isopropylbenzene (Cumene)	ND	ug/kg	6.4	1		09/18/15 14:22	98-82-8	
p-Isopropyltoluene	ND	ug/kg	6.4	1		09/18/15 14:22	99-87-6	
Methylene Chloride	**55.0**	ug/kg	25.5	1		09/18/15 14:22	75-09-2	C9
4-Methyl-2-pentanone (MIBK)	ND	ug/kg	63.8	1		09/18/15 14:22	108-10-1	
Methyl-tert-butyl ether	ND	ug/kg	6.4	1		09/18/15 14:22	1634-04-4	
Naphthalene	ND	ug/kg	6.4	1		09/18/15 14:22	91-20-3	
n-Propylbenzene	ND	ug/kg	6.4	1		09/18/15 14:22	103-65-1	
Styrene	ND	ug/kg	6.4	1		09/18/15 14:22	100-42-5	
1,1,1,2-Tetrachloroethane	ND	ug/kg	6.4	1		09/18/15 14:22	630-20-6	
1,1,2,2-Tetrachloroethane	ND	ug/kg	6.4	1		09/18/15 14:22	79-34-5	
Tetrachloroethene	ND	ug/kg	6.4	1		09/18/15 14:22	127-18-4	
Toluene	ND	ug/kg	6.4	1		09/18/15 14:22	108-88-3	
1,2,3-Trichlorobenzene	ND	ug/kg	6.4	1		09/18/15 14:22	87-61-6	
1,2,4-Trichlorobenzene	ND	ug/kg	6.4	1		09/18/15 14:22	120-82-1	

REPORT OF LABORATORY ANALYSIS

This report shall not be reproduced, except in full,
without the written consent of Pace Analytical Services, Inc..

Pace Analytical Services, Inc.
9800 Kincey Ave. Suite 100
Huntersville, NC 28078
(704)875-9092

ANALYTICAL RESULTS

Project: 2255 . Person Street
Pace Project No.: 92268196

Sample: B-2S **Lab ID: 92268196002** Collected: 09/15/15 10:00 Received: 09/16/15 09:00 Matrix: Solid

Results reported on a "dry weight" basis and are adjusted for percent moisture, sample size and any dilutions.

Parameters	Results	Units	Report Limit	DF	Prepared	Analyzed	CAS No.	Qual
8260/5035A Volatile Organics	Analytical Method: EPA 8260							
1,1,1-Trichloroethane	ND	ug/kg	6.4	1		09/18/15 14:22	71-55-6	
1,1,2-Trichloroethane	ND	ug/kg	6.4	1		09/18/15 14:22	79-00-5	
Trichloroethene	ND	ug/kg	6.4	1		09/18/15 14:22	79-01-6	
Trichlorofluoromethane	ND	ug/kg	6.4	1		09/18/15 14:22	75-69-4	
1,2,3-Trichloropropane	ND	ug/kg	6.4	1		09/18/15 14:22	96-18-4	
1,2,4-Trimethylbenzene	**7.8**	ug/kg	6.4	1		09/18/15 14:22	95-63-6	
1,3,5-Trimethylbenzene	ND	ug/kg	6.4	1		09/18/15 14:22	108-67-8	
Vinyl acetate	ND	ug/kg	63.8	1		09/18/15 14:22	108-05-4	
Vinyl chloride	ND	ug/kg	12.8	1		09/18/15 14:22	75-01-4	
m&p-Xylene	ND	ug/kg	12.8	1		09/18/15 14:22	179601-23-1	
o-Xylene	ND	ug/kg	6.4	1		09/18/15 14:22	95-47-6	
Surrogates								
Toluene-d8 (S)	108	%	70-130	1		09/18/15 14:22	2037-26-5	1g
4-Bromofluorobenzene (S)	92	%	70-130	1		09/18/15 14:22	460-00-4	
1,2-Dichloroethane-d4 (S)	114	%	70-132	1		09/18/15 14:22	17060-07-0	
Percent Moisture	Analytical Method: ASTM D2974-87							
Percent Moisture	**21.7**	%	0.10	1		09/18/15 06:47		

REPORT OF LABORATORY ANALYSIS

This report shall not be reproduced, except in full,
without the written consent of Pace Analytical Services, Inc..

Pace Analytical Services, Inc.
9800 Kincey Ave. Suite 100
Huntersville, NC 28078
(704)875-9092

ANALYTICAL RESULTS

Project: 2255 . Person Street
Pace Project No.: 92268196

Sample: B-3S **Lab ID: 92268196003** Collected: 09/15/15 00:00 Received: 09/16/15 09:00 Matrix: Solid

Results reported on a "dry weight" basis and are adjusted for percent moisture, sample size and any dilutions.

Parameters	Results	Units	Report Limit	DF	Prepared	Analyzed	CAS No.	Qual
8015 GCS THC-Diesel	Analytical Method: EPA 8015 Modified Preparation Method: EPA 3546							
Diesel Range Organics(C10-C28)	ND	mg/kg	5.6	1	09/18/15 06:50	09/19/15 06:06		
Surrogates								
n-Pentacosane (S)	74	%	41-119	1	09/18/15 06:50	09/19/15 06:06	629-99-2	
8081 GCS Pesticides	Analytical Method: EPA 8081 Preparation Method: EPA 3546							
Aldrin	ND	ug/kg	2.3	1	09/18/15 08:09	09/22/15 23:56	309-00-2	
alpha-BHC	ND	ug/kg	2.3	1	09/18/15 08:09	09/22/15 23:56	319-84-6	
beta-BHC	ND	ug/kg	2.3	1	09/18/15 08:09	09/22/15 23:56	319-85-7	
delta-BHC	ND	ug/kg	2.3	1	09/18/15 08:09	09/22/15 23:56	319-86-8	
gamma-BHC (Lindane)	ND	ug/kg	2.3	1	09/18/15 08:09	09/22/15 23:56	58-89-9	
Chlordane (Technical)	**249**	ug/kg	7.9	1	09/18/15 08:09	09/22/15 23:56	57-74-9	
4,4'-DDD	ND	ug/kg	2.3	1	09/18/15 08:09	09/22/15 23:56	72-54-8	
4,4'-DDE	ND	ug/kg	2.3	1	09/18/15 08:09	09/22/15 23:56	72-55-9	
4,4'-DDT	ND	ug/kg	2.3	1	09/18/15 08:09	09/22/15 23:56	50-29-3	
Dieldrin	**17.7**	ug/kg	2.3	1	09/18/15 08:09	09/22/15 23:56	60-57-1	
Endosulfan I	ND	ug/kg	2.3	1	09/18/15 08:09	09/22/15 23:56	959-98-8	
Endosulfan II	ND	ug/kg	2.3	1	09/18/15 08:09	09/22/15 23:56	33213-65-9	
Endosulfan sulfate	**7.1**	ug/kg	2.3	1	09/18/15 08:09	09/22/15 23:56	1031-07-8	
Endrin	ND	ug/kg	2.3	1	09/18/15 08:09	09/22/15 23:56	72-20-8	
Endrin aldehyde	ND	ug/kg	2.3	1	09/18/15 08:09	09/22/15 23:56	7421-93-4	
Endrin ketone	ND	ug/kg	2.3	1	09/18/15 08:09	09/22/15 23:56	53494-70-5	
Heptachlor	ND	ug/kg	2.3	1	09/18/15 08:09	09/22/15 23:56	76-44-8	
Heptachlor epoxide	ND	ug/kg	2.3	1	09/18/15 08:09	09/22/15 23:56	1024-57-3	
Hexachlorobenzene	ND	ug/kg	2.3	1	09/18/15 08:09	09/22/15 23:56	118-74-1	
Methoxychlor	ND	ug/kg	5.6	1	09/18/15 08:09	09/22/15 23:56	72-43-5	
Mirex	ND	ug/kg	5.6	1	09/18/15 08:09	09/22/15 23:56	2385-85-5	
Toxaphene	ND	ug/kg	7.9	1	09/18/15 08:09	09/22/15 23:56	8001-35-2	
Surrogates								
Tetrachloro-m-xylene (S)	45	%	29-103	1	09/18/15 08:09	09/22/15 23:56	877-09-8	
Decachlorobiphenyl (S)	69	%	25-145	1	09/18/15 08:09	09/22/15 23:56	2051-24-3	
Gasoline Range Organics	Analytical Method: EPA 8015 Modified Preparation Method: EPA 5035A/5030B							
Gas Range Organics (C6-C10)	ND	mg/kg	6.8	1	09/22/15 10:33	09/24/15 00:01		
Surrogates								
4-Bromofluorobenzene (S)	108	%	70-167	1	09/22/15 10:33	09/24/15 00:01	460-00-4	
8260/5035A Volatile Organics	Analytical Method: EPA 8260							
Acetone	ND	ug/kg	113	1		09/18/15 14:42	67-64-1	
Benzene	ND	ug/kg	5.6	1		09/18/15 14:42	71-43-2	
Bromobenzene	ND	ug/kg	5.6	1		09/18/15 14:42	108-86-1	
Bromochloromethane	ND	ug/kg	5.6	1		09/18/15 14:42	74-97-5	
Bromodichloromethane	ND	ug/kg	5.6	1		09/18/15 14:42	75-27-4	
Bromoform	ND	ug/kg	5.6	1		09/18/15 14:42	75-25-2	
Bromomethane	ND	ug/kg	11.3	1		09/18/15 14:42	74-83-9	
2-Butanone (MEK)	ND	ug/kg	113	1		09/18/15 14:42	78-93-3	
n-Butylbenzene	ND	ug/kg	5.6	1		09/18/15 14:42	104-51-8	

REPORT OF LABORATORY ANALYSIS

This report shall not be reproduced, except in full,
without the written consent of Pace Analytical Services, Inc..

Pace Analytical Services, Inc.
9800 Kincey Ave. Suite 100
Huntersville, NC 28078
(704)875-9092

ANALYTICAL RESULTS

Project: 2255 . Person Street
Pace Project No.: 92268196

Sample: B-3S **Lab ID: 92268196003** Collected: 09/15/15 00:00 Received: 09/16/15 09:00 Matrix: Solid

Results reported on a "dry weight" basis and are adjusted for percent moisture, sample size and any dilutions.

Parameters	Results	Units	Report Limit	DF	Prepared	Analyzed	CAS No.	Qual
8260/5035A Volatile Organics	Analytical Method: EPA 8260							
sec-Butylbenzene	ND	ug/kg	5.6	1		09/18/15 14:42	135-98-8	
tert-Butylbenzene	ND	ug/kg	5.6	1		09/18/15 14:42	98-06-6	
Carbon tetrachloride	ND	ug/kg	5.6	1		09/18/15 14:42	56-23-5	
Chlorobenzene	ND	ug/kg	5.6	1		09/18/15 14:42	108-90-7	
Chloroethane	ND	ug/kg	11.3	1		09/18/15 14:42	75-00-3	
Chloroform	ND	ug/kg	5.6	1		09/18/15 14:42	67-66-3	
Chloromethane	ND	ug/kg	11.3	1		09/18/15 14:42	74-87-3	
2-Chlorotoluene	ND	ug/kg	5.6	1		09/18/15 14:42	95-49-8	
4-Chlorotoluene	ND	ug/kg	5.6	1		09/18/15 14:42	106-43-4	
1,2-Dibromo-3-chloropropane	ND	ug/kg	5.6	1		09/18/15 14:42	96-12-8	
Dibromochloromethane	ND	ug/kg	5.6	1		09/18/15 14:42	124-48-1	
1,2-Dibromoethane (EDB)	ND	ug/kg	5.6	1		09/18/15 14:42	106-93-4	
Dibromomethane	ND	ug/kg	5.6	1		09/18/15 14:42	74-95-3	
1,2-Dichlorobenzene	ND	ug/kg	5.6	1		09/18/15 14:42	95-50-1	
1,3-Dichlorobenzene	ND	ug/kg	5.6	1		09/18/15 14:42	541-73-1	
1,4-Dichlorobenzene	ND	ug/kg	5.6	1		09/18/15 14:42	106-46-7	
Dichlorodifluoromethane	ND	ug/kg	11.3	1		09/18/15 14:42	75-71-8	
1,1-Dichloroethane	ND	ug/kg	5.6	1		09/18/15 14:42	75-34-3	
1,2-Dichloroethane	ND	ug/kg	5.6	1		09/18/15 14:42	107-06-2	
1,1-Dichloroethene	ND	ug/kg	5.6	1		09/18/15 14:42	75-35-4	
cis-1,2-Dichloroethene	ND	ug/kg	5.6	1		09/18/15 14:42	156-59-2	
trans-1,2-Dichloroethene	ND	ug/kg	5.6	1		09/18/15 14:42	156-60-5	
1,2-Dichloropropane	ND	ug/kg	5.6	1		09/18/15 14:42	78-87-5	
1,3-Dichloropropane	ND	ug/kg	5.6	1		09/18/15 14:42	142-28-9	
2,2-Dichloropropane	ND	ug/kg	5.6	1		09/18/15 14:42	594-20-7	
1,1-Dichloropropene	ND	ug/kg	5.6	1		09/18/15 14:42	563-58-6	
cis-1,3-Dichloropropene	ND	ug/kg	5.6	1		09/18/15 14:42	10061-01-5	
trans-1,3-Dichloropropene	ND	ug/kg	5.6	1		09/18/15 14:42	10061-02-6	
Diisopropyl ether	ND	ug/kg	5.6	1		09/18/15 14:42	108-20-3	
Ethylbenzene	ND	ug/kg	5.6	1		09/18/15 14:42	100-41-4	
Hexachloro-1,3-butadiene	ND	ug/kg	5.6	1		09/18/15 14:42	87-68-3	
2-Hexanone	ND	ug/kg	56.4	1		09/18/15 14:42	591-78-6	
Isopropylbenzene (Cumene)	ND	ug/kg	5.6	1		09/18/15 14:42	98-82-8	
p-Isopropyltoluene	ND	ug/kg	5.6	1		09/18/15 14:42	99-87-6	
Methylene Chloride	**42.2**	ug/kg	22.6	1		09/18/15 14:42	75-09-2	C9
4-Methyl-2-pentanone (MIBK)	ND	ug/kg	56.4	1		09/18/15 14:42	108-10-1	
Methyl-tert-butyl ether	ND	ug/kg	5.6	1		09/18/15 14:42	1634-04-4	
Naphthalene	ND	ug/kg	5.6	1		09/18/15 14:42	91-20-3	
n-Propylbenzene	ND	ug/kg	5.6	1		09/18/15 14:42	103-65-1	
Styrene	ND	ug/kg	5.6	1		09/18/15 14:42	100-42-5	
1,1,1,2-Tetrachloroethane	ND	ug/kg	5.6	1		09/18/15 14:42	630-20-6	
1,1,2,2-Tetrachloroethane	ND	ug/kg	5.6	1		09/18/15 14:42	79-34-5	
Tetrachloroethene	ND	ug/kg	5.6	1		09/18/15 14:42	127-18-4	
Toluene	ND	ug/kg	5.6	1		09/18/15 14:42	108-88-3	
1,2,3-Trichlorobenzene	ND	ug/kg	5.6	1		09/18/15 14:42	87-61-6	
1,2,4-Trichlorobenzene	ND	ug/kg	5.6	1		09/18/15 14:42	120-82-1	

REPORT OF LABORATORY ANALYSIS

This report shall not be reproduced, except in full,
without the written consent of Pace Analytical Services, Inc..

Pace Analytical Services, Inc.
9800 Kincey Ave. Suite 100
Huntersville, NC 28078
(704)875-9092

ANALYTICAL RESULTS

Project: 2255 . Person Street
Pace Project No.: 92268196

Sample: B-3S **Lab ID: 92268196003** Collected: 09/15/15 00:00 Received: 09/16/15 09:00 Matrix: Solid

Results reported on a "dry weight" basis and are adjusted for percent moisture, sample size and any dilutions.

Parameters	Results	Units	Report Limit	DF	Prepared	Analyzed	CAS No.	Qual
8260/5035A Volatile Organics	Analytical Method: EPA 8260							
1,1,1-Trichloroethane	ND	ug/kg	5.6	1		09/18/15 14:42	71-55-6	
1,1,2-Trichloroethane	ND	ug/kg	5.6	1		09/18/15 14:42	79-00-5	
Trichloroethene	ND	ug/kg	5.6	1		09/18/15 14:42	79-01-6	
Trichlorofluoromethane	ND	ug/kg	5.6	1		09/18/15 14:42	75-69-4	
1,2,3-Trichloropropane	ND	ug/kg	5.6	1		09/18/15 14:42	96-18-4	
1,2,4-Trimethylbenzene	ND	ug/kg	5.6	1		09/18/15 14:42	95-63-6	
1,3,5-Trimethylbenzene	ND	ug/kg	5.6	1		09/18/15 14:42	108-67-8	
Vinyl acetate	ND	ug/kg	56.4	1		09/18/15 14:42	108-05-4	
Vinyl chloride	ND	ug/kg	11.3	1		09/18/15 14:42	75-01-4	
m&p-Xylene	ND	ug/kg	11.3	1		09/18/15 14:42	179601-23-1	
o-Xylene	ND	ug/kg	5.6	1		09/18/15 14:42	95-47-6	
Surrogates								
Toluene-d8 (S)	112	%	70-130	1		09/18/15 14:42	2037-26-5	1g
4-Bromofluorobenzene (S)	82	%	70-130	1		09/18/15 14:42	460-00-4	
1,2-Dichloroethane-d4 (S)	108	%	70-132	1		09/18/15 14:42	17060-07-0	
Percent Moisture	Analytical Method: ASTM D2974-87							
Percent Moisture	**11.3**	%	0.10	1		09/18/15 06:47		

REPORT OF LABORATORY ANALYSIS

This report shall not be reproduced, except in full,
without the written consent of Pace Analytical Services, Inc..

Pace Analytical Services, Inc.
9800 Kincey Ave. Suite 100
Huntersville, NC 28078
(704)875-9092

ANALYTICAL RESULTS

Project: 2255 . Person Street
Pace Project No.: 92268196

Sample: B-4S **Lab ID: 92268196004** Collected: 09/15/15 00:00 Received: 09/16/15 09:00 Matrix: Solid

Results reported on a "dry weight" basis and are adjusted for percent moisture, sample size and any dilutions.

Parameters	Results	Units	Report Limit	DF	Prepared	Analyzed	CAS No.	Qual
8015 GCS THC-Diesel	Analytical Method: EPA 8015 Modified Preparation Method: EPA 3546							
Diesel Range Organics(C10-C28)	ND	mg/kg	5.5	1	09/18/15 06:50	09/19/15 06:30		
Surrogates								
n-Pentacosane (S)	72	%	41-119	1	09/18/15 06:50	09/19/15 06:30	629-99-2	
8081 GCS Pesticides	Analytical Method: EPA 8081 Preparation Method: EPA 3546							
Aldrin	ND	ug/kg	2.2	1	09/18/15 08:09	09/23/15 00:31	309-00-2	
alpha-BHC	ND	ug/kg	2.2	1	09/18/15 08:09	09/23/15 00:31	319-84-6	
beta-BHC	ND	ug/kg	2.2	1	09/18/15 08:09	09/23/15 00:31	319-85-7	
delta-BHC	ND	ug/kg	2.2	1	09/18/15 08:09	09/23/15 00:31	319-86-8	
gamma-BHC (Lindane)	ND	ug/kg	2.2	1	09/18/15 08:09	09/23/15 00:31	58-89-9	
Chlordane (Technical)	ND	ug/kg	7.8	1	09/18/15 08:09	09/23/15 00:31	57-74-9	
4,4'-DDD	ND	ug/kg	2.2	1	09/18/15 08:09	09/23/15 00:31	72-54-8	
4,4'-DDE	ND	ug/kg	2.2	1	09/18/15 08:09	09/23/15 00:31	72-55-9	
4,4'-DDT	ND	ug/kg	2.2	1	09/18/15 08:09	09/23/15 00:31	50-29-3	
Dieldrin	ND	ug/kg	2.2	1	09/18/15 08:09	09/23/15 00:31	60-57-1	
Endosulfan I	ND	ug/kg	2.2	1	09/18/15 08:09	09/23/15 00:31	959-98-8	
Endosulfan II	ND	ug/kg	2.2	1	09/18/15 08:09	09/23/15 00:31	33213-65-9	
Endosulfan sulfate	ND	ug/kg	2.2	1	09/18/15 08:09	09/23/15 00:31	1031-07-8	
Endrin	ND	ug/kg	2.2	1	09/18/15 08:09	09/23/15 00:31	72-20-8	
Endrin aldehyde	ND	ug/kg	2.2	1	09/18/15 08:09	09/23/15 00:31	7421-93-4	
Endrin ketone	ND	ug/kg	2.2	1	09/18/15 08:09	09/23/15 00:31	53494-70-5	
Heptachlor	ND	ug/kg	2.2	1	09/18/15 08:09	09/23/15 00:31	76-44-8	
Heptachlor epoxide	ND	ug/kg	2.2	1	09/18/15 08:09	09/23/15 00:31	1024-57-3	
Hexachlorobenzene	ND	ug/kg	2.2	1	09/18/15 08:09	09/23/15 00:31	118-74-1	
Methoxychlor	ND	ug/kg	5.5	1	09/18/15 08:09	09/23/15 00:31	72-43-5	
Mirex	ND	ug/kg	5.5	1	09/18/15 08:09	09/23/15 00:31	2385-85-5	
Toxaphene	ND	ug/kg	7.8	1	09/18/15 08:09	09/23/15 00:31	8001-35-2	
Surrogates								
Tetrachloro-m-xylene (S)	74	%	29-103	1	09/18/15 08:09	09/23/15 00:31	877-09-8	
Decachlorobiphenyl (S)	89	%	25-145	1	09/18/15 08:09	09/23/15 00:31	2051-24-3	
Gasoline Range Organics	Analytical Method: EPA 8015 Modified Preparation Method: EPA 5035A/5030B							
Gas Range Organics (C6-C10)	ND	mg/kg	6.7	1	09/22/15 10:33	09/24/15 00:31		
Surrogates								
4-Bromofluorobenzene (S)	106	%	70-167	1	09/22/15 10:33	09/24/15 00:31	460-00-4	
8260/5035A Volatile Organics	Analytical Method: EPA 8260							
Acetone	ND	ug/kg	111	1		09/18/15 15:02	67-64-1	
Benzene	ND	ug/kg	5.5	1		09/18/15 15:02	71-43-2	
Bromobenzene	ND	ug/kg	5.5	1		09/18/15 15:02	108-86-1	
Bromochloromethane	ND	ug/kg	5.5	1		09/18/15 15:02	74-97-5	
Bromodichloromethane	ND	ug/kg	5.5	1		09/18/15 15:02	75-27-4	
Bromoform	ND	ug/kg	5.5	1		09/18/15 15:02	75-25-2	
Bromomethane	ND	ug/kg	11.1	1		09/18/15 15:02	74-83-9	
2-Butanone (MEK)	ND	ug/kg	111	1		09/18/15 15:02	78-93-3	
n-Butylbenzene	ND	ug/kg	5.5	1		09/18/15 15:02	104-51-8	

REPORT OF LABORATORY ANALYSIS

This report shall not be reproduced, except in full,
without the written consent of Pace Analytical Services, Inc..

Pace Analytical Services, Inc.
9800 Kincey Ave. Suite 100
Huntersville, NC 28078
(704)875-9092

ANALYTICAL RESULTS

Project: 2255 . Person Street
Pace Project No.: 92268196

Sample: B-4S **Lab ID: 92268196004** Collected: 09/15/15 00:00 Received: 09/16/15 09:00 Matrix: Solid

Results reported on a "dry weight" basis and are adjusted for percent moisture, sample size and any dilutions.

Parameters	Results	Units	Report Limit	DF	Prepared	Analyzed	CAS No.	Qual
8260/5035A Volatile Organics	Analytical Method: EPA 8260							
sec-Butylbenzene	ND	ug/kg	5.5	1		09/18/15 15:02	135-98-8	
tert-Butylbenzene	ND	ug/kg	5.5	1		09/18/15 15:02	98-06-6	
Carbon tetrachloride	ND	ug/kg	5.5	1		09/18/15 15:02	56-23-5	
Chlorobenzene	ND	ug/kg	5.5	1		09/18/15 15:02	108-90-7	
Chloroethane	ND	ug/kg	11.1	1		09/18/15 15:02	75-00-3	
Chloroform	ND	ug/kg	5.5	1		09/18/15 15:02	67-66-3	
Chloromethane	ND	ug/kg	11.1	1		09/18/15 15:02	74-87-3	
2-Chlorotoluene	ND	ug/kg	5.5	1		09/18/15 15:02	95-49-8	
4-Chlorotoluene	ND	ug/kg	5.5	1		09/18/15 15:02	106-43-4	
1,2-Dibromo-3-chloropropane	ND	ug/kg	5.5	1		09/18/15 15:02	96-12-8	
Dibromochloromethane	ND	ug/kg	5.5	1		09/18/15 15:02	124-48-1	
1,2-Dibromoethane (EDB)	ND	ug/kg	5.5	1		09/18/15 15:02	106-93-4	
Dibromomethane	ND	ug/kg	5.5	1		09/18/15 15:02	74-95-3	
1,2-Dichlorobenzene	ND	ug/kg	5.5	1		09/18/15 15:02	95-50-1	
1,3-Dichlorobenzene	ND	ug/kg	5.5	1		09/18/15 15:02	541-73-1	
1,4-Dichlorobenzene	ND	ug/kg	5.5	1		09/18/15 15:02	106-46-7	
Dichlorodifluoromethane	ND	ug/kg	11.1	1		09/18/15 15:02	75-71-8	
1,1-Dichloroethane	ND	ug/kg	5.5	1		09/18/15 15:02	75-34-3	
1,2-Dichloroethane	ND	ug/kg	5.5	1		09/18/15 15:02	107-06-2	
1,1-Dichloroethene	ND	ug/kg	5.5	1		09/18/15 15:02	75-35-4	
cis-1,2-Dichloroethene	ND	ug/kg	5.5	1		09/18/15 15:02	156-59-2	
trans-1,2-Dichloroethene	ND	ug/kg	5.5	1		09/18/15 15:02	156-60-5	
1,2-Dichloropropane	ND	ug/kg	5.5	1		09/18/15 15:02	78-87-5	
1,3-Dichloropropane	ND	ug/kg	5.5	1		09/18/15 15:02	142-28-9	
2,2-Dichloropropane	ND	ug/kg	5.5	1		09/18/15 15:02	594-20-7	
1,1-Dichloropropene	ND	ug/kg	5.5	1		09/18/15 15:02	563-58-6	
cis-1,3-Dichloropropene	ND	ug/kg	5.5	1		09/18/15 15:02	10061-01-5	
trans-1,3-Dichloropropene	ND	ug/kg	5.5	1		09/18/15 15:02	10061-02-6	
Diisopropyl ether	ND	ug/kg	5.5	1		09/18/15 15:02	108-20-3	
Ethylbenzene	ND	ug/kg	5.5	1		09/18/15 15:02	100-41-4	
Hexachloro-1,3-butadiene	ND	ug/kg	5.5	1		09/18/15 15:02	87-68-3	
2-Hexanone	ND	ug/kg	55.4	1		09/18/15 15:02	591-78-6	
Isopropylbenzene (Cumene)	ND	ug/kg	5.5	1		09/18/15 15:02	98-82-8	
p-Isopropyltoluene	ND	ug/kg	5.5	1		09/18/15 15:02	99-87-6	
Methylene Chloride	**28.2**	ug/kg	22.2	1		09/18/15 15:02	75-09-2	C9
4-Methyl-2-pentanone (MIBK)	ND	ug/kg	55.4	1		09/18/15 15:02	108-10-1	
Methyl-tert-butyl ether	ND	ug/kg	5.5	1		09/18/15 15:02	1634-04-4	
Naphthalene	ND	ug/kg	5.5	1		09/18/15 15:02	91-20-3	
n-Propylbenzene	ND	ug/kg	5.5	1		09/18/15 15:02	103-65-1	
Styrene	ND	ug/kg	5.5	1		09/18/15 15:02	100-42-5	
1,1,1,2-Tetrachloroethane	ND	ug/kg	5.5	1		09/18/15 15:02	630-20-6	
1,1,2,2-Tetrachloroethane	ND	ug/kg	5.5	1		09/18/15 15:02	79-34-5	
Tetrachloroethene	ND	ug/kg	5.5	1		09/18/15 15:02	127-18-4	
Toluene	ND	ug/kg	5.5	1		09/18/15 15:02	108-88-3	
1,2,3-Trichlorobenzene	ND	ug/kg	5.5	1		09/18/15 15:02	87-61-6	
1,2,4-Trichlorobenzene	ND	ug/kg	5.5	1		09/18/15 15:02	120-82-1	

REPORT OF LABORATORY ANALYSIS

This report shall not be reproduced, except in full,
without the written consent of Pace Analytical Services, Inc..

Pace Analytical Services, Inc.
9800 Kincey Ave. Suite 100
Huntersville, NC 28078
(704)875-9092

ANALYTICAL RESULTS

Project: 2255 . Person Street
Pace Project No.: 92268196

Sample: B-4S **Lab ID: 92268196004** Collected: 09/15/15 00:00 Received: 09/16/15 09:00 Matrix: Solid

Results reported on a "dry weight" basis and are adjusted for percent moisture, sample size and any dilutions.

Parameters	Results	Units	Report Limit	DF	Prepared	Analyzed	CAS No.	Qual
8260/5035A Volatile Organics	Analytical Method: EPA 8260							
1,1,1-Trichloroethane	ND	ug/kg	5.5	1		09/18/15 15:02	71-55-6	
1,1,2-Trichloroethane	ND	ug/kg	5.5	1		09/18/15 15:02	79-00-5	
Trichloroethene	ND	ug/kg	5.5	1		09/18/15 15:02	79-01-6	
Trichlorofluoromethane	ND	ug/kg	5.5	1		09/18/15 15:02	75-69-4	
1,2,3-Trichloropropane	ND	ug/kg	5.5	1		09/18/15 15:02	96-18-4	
1,2,4-Trimethylbenzene	ND	ug/kg	5.5	1		09/18/15 15:02	95-63-6	
1,3,5-Trimethylbenzene	ND	ug/kg	5.5	1		09/18/15 15:02	108-67-8	
Vinyl acetate	ND	ug/kg	55.4	1		09/18/15 15:02	108-05-4	
Vinyl chloride	ND	ug/kg	11.1	1		09/18/15 15:02	75-01-4	
m&p-Xylene	ND	ug/kg	11.1	1		09/18/15 15:02	179601-23-1	
o-Xylene	ND	ug/kg	5.5	1		09/18/15 15:02	95-47-6	
Surrogates								
Toluene-d8 (S)	110	%	70-130	1		09/18/15 15:02	2037-26-5	1g
4-Bromofluorobenzene (S)	86	%	70-130	1		09/18/15 15:02	460-00-4	
1,2-Dichloroethane-d4 (S)	109	%	70-132	1		09/18/15 15:02	17060-07-0	
Percent Moisture	Analytical Method: ASTM D2974-87							
Percent Moisture	**9.8**	%	0.10	1		09/18/15 06:47		

REPORT OF LABORATORY ANALYSIS

This report shall not be reproduced, except in full,
without the written consent of Pace Analytical Services, Inc..

Pace Analytical Services, Inc.
9800 Kincey Ave. Suite 100
Huntersville, NC 28078
(704)875-9092

ANALYTICAL RESULTS

Project: 2255 . Person Street
Pace Project No.: 92268196

Sample: B-1D **Lab ID: 92268196005** Collected: 09/15/15 09:15 Received: 09/16/15 09:00 Matrix: Solid

Results reported on a "dry weight" basis and are adjusted for percent moisture, sample size and any dilutions.

Parameters	Results	Units	Report Limit	DF	Prepared	Analyzed	CAS No.	Qual
8015 GCS THC-Diesel	Analytical Method: EPA 8015 Modified Preparation Method: EPA 3546							
Diesel Range Organics(C10-C28)	**252**	mg/kg	7.4	1	09/18/15 06:50	09/19/15 06:30		
Surrogates								
n-Pentacosane (S)	58	%	41-119	1	09/18/15 06:50	09/19/15 06:30	629-99-2	
Gasoline Range Organics	Analytical Method: EPA 8015 Modified Preparation Method: EPA 5035A/5030B							
Gas Range Organics (C6-C10)	**1450**	mg/kg	113	10	09/22/15 10:33	09/24/15 02:31		
Surrogates								
4-Bromofluorobenzene (S)	107	%	70-167	10	09/22/15 10:33	09/24/15 02:31	460-00-4	
Percent Moisture	Analytical Method: ASTM D2974-87							
Percent Moisture	**32.7**	%	0.10	1		09/18/15 06:47		

REPORT OF LABORATORY ANALYSIS

This report shall not be reproduced, except in full,
without the written consent of Pace Analytical Services, Inc..

Pace Analytical Services, Inc.
9800 Kincey Ave. Suite 100
Huntersville, NC 28078
(704)875-9092

ANALYTICAL RESULTS

Project: 2255 . Person Street
Pace Project No.: 92268196

Sample: B-2D **Lab ID: 92268196006** Collected: 09/15/15 10:15 Received: 09/16/15 09:00 Matrix: Solid

Results reported on a "dry weight" basis and are adjusted for percent moisture, sample size and any dilutions.

Parameters	Results	Units	Report Limit	DF	Prepared	Analyzed	CAS No.	Qual
8015 GCS THC-Diesel	Analytical Method: EPA 8015 Modified Preparation Method: EPA 3546							
Diesel Range Organics(C10-C28)	ND	mg/kg	7.5	1	09/18/15 06:50	09/19/15 06:53		
Surrogates								
n-Pentacosane (S)	69	%	41-119	1	09/18/15 06:50	09/19/15 06:53	629-99-2	
Gasoline Range Organics	Analytical Method: EPA 8015 Modified Preparation Method: EPA 5035A/5030B							
Gas Range Organics (C6-C10)	ND	mg/kg	11.5	1	09/22/15 10:33	09/24/15 01:01		
Surrogates								
4-Bromofluorobenzene (S)	109	%	70-167	1	09/22/15 10:33	09/24/15 01:01	460-00-4	
Percent Moisture	Analytical Method: ASTM D2974-87							
Percent Moisture	**33.1**	%	0.10	1		09/18/15 06:48		

REPORT OF LABORATORY ANALYSIS

This report shall not be reproduced, except in full,
without the written consent of Pace Analytical Services, Inc..

Pace Analytical Services, Inc.
9800 Kincey Ave. Suite 100
Huntersville, NC 28078
(704)875-9092

ANALYTICAL RESULTS

Project: 2255 . Person Street
Pace Project No.: 92268196

Sample: B-3D **Lab ID: 92268196007** Collected: 09/15/15 00:00 Received: 09/16/15 09:00 Matrix: Solid

Results reported on a "dry weight" basis and are adjusted for percent moisture, sample size and any dilutions.

Parameters	Results	Units	Report Limit	DF	Prepared	Analyzed	CAS No.	Qual
8015 GCS THC-Diesel	Analytical Method: EPA 8015 Modified Preparation Method: EPA 3546							
Diesel Range Organics(C10-C28)	ND	mg/kg	6.9	1	09/18/15 06:50	09/19/15 06:53		
Surrogates								
n-Pentacosane (S)	74	%	41-119	1	09/18/15 06:50	09/19/15 06:53	629-99-2	
Gasoline Range Organics	Analytical Method: EPA 8015 Modified Preparation Method: EPA 5035A/5030B							
Gas Range Organics (C6-C10)	ND	mg/kg	9.9	1	09/22/15 10:33	09/24/15 01:31		
Surrogates								
4-Bromofluorobenzene (S)	108	%	70-167	1	09/22/15 10:33	09/24/15 01:31	460-00-4	
Percent Moisture	Analytical Method: ASTM D2974-87							
Percent Moisture	**27.5**	%	0.10	1		09/18/15 06:48		

REPORT OF LABORATORY ANALYSIS

This report shall not be reproduced, except in full,
without the written consent of Pace Analytical Services, Inc..

Pace Analytical Services, Inc.
9800 Kincey Ave. Suite 100
Huntersville, NC 28078
(704)875-9092

ANALYTICAL RESULTS

Project: 2255 . Person Street
Pace Project No.: 92268196

Sample: B-4D **Lab ID: 92268196008** Collected: 09/15/15 00:00 Received: 09/16/15 09:00 Matrix: Solid

Results reported on a "dry weight" basis and are adjusted for percent moisture, sample size and any dilutions.

Parameters	Results	Units	Report Limit	DF	Prepared	Analyzed	CAS No.	Qual
8015 GCS THC-Diesel	Analytical Method: EPA 8015 Modified Preparation Method: EPA 3546							
Diesel Range Organics(C10-C28)	ND	mg/kg	6.4	1	09/18/15 06:50	09/19/15 07:17		
Surrogates								
n-Pentacosane (S)	77	%	41-119	1	09/18/15 06:50	09/19/15 07:17	629-99-2	
Gasoline Range Organics	Analytical Method: EPA 8015 Modified Preparation Method: EPA 5035A/5030B							
Gas Range Organics (C6-C10)	ND	mg/kg	6.5	1	09/22/15 10:33	09/24/15 02:01		
Surrogates								
4-Bromofluorobenzene (S)	114	%	70-167	1	09/22/15 10:33	09/24/15 02:01	460-00-4	
Percent Moisture	Analytical Method: ASTM D2974-87							
Percent Moisture	**21.4**	%	0.10	1		09/18/15 06:49		

REPORT OF LABORATORY ANALYSIS

This report shall not be reproduced, except in full,
without the written consent of Pace Analytical Services, Inc..

Pace Analytical Services, Inc.
9800 Kincey Ave. Suite 100
Huntersville, NC 28078
(704)875-9092

QUALITY CONTROL DATA

Project: 2255 . Person Street
Pace Project No.: 92268196

QC Batch: GCV/9883 Analysis Method: EPA 8015 Modified
QC Batch Method: EPA 5035A/5030B Analysis Description: Gasoline Range Organics
Associated Lab Samples: 92268196001, 92268196002, 92268196003, 92268196004, 92268196005, 92268196006, 92268196007, 92268196008

METHOD BLANK: 1562753 Matrix: Solid
Associated Lab Samples: 92268196001, 92268196002, 92268196003, 92268196004, 92268196005, 92268196006, 92268196007, 92268196008

Parameter	Units	Blank Result	Reporting Limit	Analyzed	Qualifiers
Gas Range Organics (C6-C10)	mg/kg	ND	6.0	09/23/15 18:32	
4-Bromofluorobenzene (S)	%	114	70-167	09/23/15 18:32	

LABORATORY CONTROL SAMPLE: 1562754

Parameter	Units	Spike Conc.	LCS Result	LCS % Rec	% Rec Limits	Qualifiers
Gas Range Organics (C6-C10)	mg/kg	50	53.3	107	70-165	
4-Bromofluorobenzene (S)	%			109	70-167	

MATRIX SPIKE SAMPLE: 1562755

Parameter	Units	92267926002 Result	Spike Conc.	MS Result	MS % Rec	% Rec Limits	Qualifiers
Gas Range Organics (C6-C10)	mg/kg	ND	40.8	58.8	143	47-187	
4-Bromofluorobenzene (S)	%				110	70-167	

SAMPLE DUPLICATE: 1562756

Parameter	Units	92267926003 Result	Dup Result	RPD	Qualifiers
Gas Range Organics (C6-C10)	mg/kg	ND	ND		
4-Bromofluorobenzene (S)	%	109	109	1	

Results presented on this page are in the units indicated by the "Units" column except where an alternate unit is presented to the right of the result.

REPORT OF LABORATORY ANALYSIS

This report shall not be reproduced, except in full,
without the written consent of Pace Analytical Services, Inc..

Pace Analytical Services, Inc.
9800 Kincey Ave. Suite 100
Huntersville, NC 28078
(704)875-9092

QUALITY CONTROL DATA

Project: 2255 . Person Street
Pace Project No.: 92268196

QC Batch: MSV/33423 Analysis Method: EPA 8260
QC Batch Method: EPA 8260 Analysis Description: 8260 MSV 5035A Volatile Organics
Associated Lab Samples: 92268196001, 92268196002, 92268196003, 92268196004

METHOD BLANK: 1560234 Matrix: Solid
Associated Lab Samples: 92268196001, 92268196002, 92268196003, 92268196004

Parameter	Units	Blank Result	Reporting Limit	Analyzed	Qualifiers
1,1,1,2-Tetrachloroethane	ug/kg	ND	4.8	09/18/15 12:23	
1,1,1-Trichloroethane	ug/kg	ND	4.8	09/18/15 12:23	
1,1,2,2-Tetrachloroethane	ug/kg	ND	4.8	09/18/15 12:23	
1,1,2-Trichloroethane	ug/kg	ND	4.8	09/18/15 12:23	
1,1-Dichloroethane	ug/kg	ND	4.8	09/18/15 12:23	
1,1-Dichloroethene	ug/kg	ND	4.8	09/18/15 12:23	
1,1-Dichloropropene	ug/kg	ND	4.8	09/18/15 12:23	
1,2,3-Trichlorobenzene	ug/kg	ND	4.8	09/18/15 12:23	
1,2,3-Trichloropropane	ug/kg	ND	4.8	09/18/15 12:23	
1,2,4-Trichlorobenzene	ug/kg	ND	4.8	09/18/15 12:23	
1,2,4-Trimethylbenzene	ug/kg	ND	4.8	09/18/15 12:23	
1,2-Dibromo-3-chloropropane	ug/kg	ND	4.8	09/18/15 12:23	
1,2-Dibromoethane (EDB)	ug/kg	ND	4.8	09/18/15 12:23	
1,2-Dichlorobenzene	ug/kg	ND	4.8	09/18/15 12:23	
1,2-Dichloroethane	ug/kg	ND	4.8	09/18/15 12:23	
1,2-Dichloropropane	ug/kg	ND	4.8	09/18/15 12:23	
1,3,5-Trimethylbenzene	ug/kg	ND	4.8	09/18/15 12:23	
1,3-Dichlorobenzene	ug/kg	ND	4.8	09/18/15 12:23	
1,3-Dichloropropane	ug/kg	ND	4.8	09/18/15 12:23	
1,4-Dichlorobenzene	ug/kg	ND	4.8	09/18/15 12:23	
2,2-Dichloropropane	ug/kg	ND	4.8	09/18/15 12:23	
2-Butanone (MEK)	ug/kg	ND	96.0	09/18/15 12:23	
2-Chlorotoluene	ug/kg	ND	4.8	09/18/15 12:23	
2-Hexanone	ug/kg	ND	48.0	09/18/15 12:23	
4-Chlorotoluene	ug/kg	ND	4.8	09/18/15 12:23	
4-Methyl-2-pentanone (MIBK)	ug/kg	ND	48.0	09/18/15 12:23	
Acetone	ug/kg	ND	96.0	09/18/15 12:23	
Benzene	ug/kg	ND	4.8	09/18/15 12:23	
Bromobenzene	ug/kg	ND	4.8	09/18/15 12:23	
Bromochloromethane	ug/kg	ND	4.8	09/18/15 12:23	
Bromodichloromethane	ug/kg	ND	4.8	09/18/15 12:23	
Bromoform	ug/kg	ND	4.8	09/18/15 12:23	
Bromomethane	ug/kg	ND	9.6	09/18/15 12:23	
Carbon tetrachloride	ug/kg	ND	4.8	09/18/15 12:23	
Chlorobenzene	ug/kg	ND	4.8	09/18/15 12:23	
Chloroethane	ug/kg	ND	9.6	09/18/15 12:23	
Chloroform	ug/kg	ND	4.8	09/18/15 12:23	
Chloromethane	ug/kg	ND	9.6	09/18/15 12:23	
cis-1,2-Dichloroethene	ug/kg	ND	4.8	09/18/15 12:23	
cis-1,3-Dichloropropene	ug/kg	ND	4.8	09/18/15 12:23	
Dibromochloromethane	ug/kg	ND	4.8	09/18/15 12:23	

Results presented on this page are in the units indicated by the "Units" column except where an alternate unit is presented to the right of the result.

REPORT OF LABORATORY ANALYSIS

This report shall not be reproduced, except in full,
without the written consent of Pace Analytical Services, Inc..

Pace Analytical Services, Inc.
9800 Kincey Ave. Suite 100
Huntersville, NC 28078
(704)875-9092

QUALITY CONTROL DATA

Project: 2255 . Person Street
Pace Project No.: 92268196

METHOD BLANK: 1560234 Matrix: Solid
Associated Lab Samples: 92268196001, 92268196002, 92268196003, 92268196004

Parameter	Units	Blank Result	Reporting Limit	Analyzed	Qualifiers
Dibromomethane	ug/kg	ND	4.8	09/18/15 12:23	
Dichlorodifluoromethane	ug/kg	ND	9.6	09/18/15 12:23	
Diisopropyl ether	ug/kg	ND	4.8	09/18/15 12:23	
Ethylbenzene	ug/kg	ND	4.8	09/18/15 12:23	
Hexachloro-1,3-butadiene	ug/kg	ND	4.8	09/18/15 12:23	
Isopropylbenzene (Cumene)	ug/kg	ND	4.8	09/18/15 12:23	
m&p-Xylene	ug/kg	ND	9.6	09/18/15 12:23	
Methyl-tert-butyl ether	ug/kg	ND	4.8	09/18/15 12:23	
Methylene Chloride	ug/kg	ND	19.2	09/18/15 12:23	
n-Butylbenzene	ug/kg	ND	4.8	09/18/15 12:23	
n-Propylbenzene	ug/kg	ND	4.8	09/18/15 12:23	
Naphthalene	ug/kg	ND	4.8	09/18/15 12:23	
o-Xylene	ug/kg	ND	4.8	09/18/15 12:23	
p-Isopropyltoluene	ug/kg	ND	4.8	09/18/15 12:23	
sec-Butylbenzene	ug/kg	ND	4.8	09/18/15 12:23	
Styrene	ug/kg	ND	4.8	09/18/15 12:23	
tert-Butylbenzene	ug/kg	ND	4.8	09/18/15 12:23	
Tetrachloroethene	ug/kg	ND	4.8	09/18/15 12:23	
Toluene	ug/kg	ND	4.8	09/18/15 12:23	
trans-1,2-Dichloroethene	ug/kg	ND	4.8	09/18/15 12:23	
trans-1,3-Dichloropropene	ug/kg	ND	4.8	09/18/15 12:23	
Trichloroethene	ug/kg	ND	4.8	09/18/15 12:23	
Trichlorofluoromethane	ug/kg	ND	4.8	09/18/15 12:23	
Vinyl acetate	ug/kg	ND	48.0	09/18/15 12:23	
Vinyl chloride	ug/kg	ND	9.6	09/18/15 12:23	
1,2-Dichloroethane-d4 (S)	%	98	70-132	09/18/15 12:23	
4-Bromofluorobenzene (S)	%	97	70-130	09/18/15 12:23	
Toluene-d8 (S)	%	114	70-130	09/18/15 12:23	

LABORATORY CONTROL SAMPLE: 1560235

Parameter	Units	Spike Conc.	LCS Result	LCS % Rec	% Rec Limits	Qualifiers
1,1,1,2-Tetrachloroethane	ug/kg	46.4	40.2	87	74-137	
1,1,1-Trichloroethane	ug/kg	46.4	41.7	90	67-140	
1,1,2,2-Tetrachloroethane	ug/kg	46.4	39.3	85	72-141	
1,1,2-Trichloroethane	ug/kg	46.4	40.3	87	78-138	
1,1-Dichloroethane	ug/kg	46.4	43.3	93	69-134	
1,1-Dichloroethene	ug/kg	46.4	45.3	98	67-138	
1,1-Dichloropropene	ug/kg	46.4	44.4	96	69-139	
1,2,3-Trichlorobenzene	ug/kg	46.4	43.0	93	70-146	
1,2,3-Trichloropropane	ug/kg	46.4	40.7	88	69-144	
1,2,4-Trichlorobenzene	ug/kg	46.4	42.5	92	68-148	
1,2,4-Trimethylbenzene	ug/kg	46.4	41.5	90	74-137	
1,2-Dibromo-3-chloropropane	ug/kg	46.4	40.0	86	65-140	

Results presented on this page are in the units indicated by the "Units" column except where an alternate unit is presented to the right of the result.

REPORT OF LABORATORY ANALYSIS

This report shall not be reproduced, except in full,
without the written consent of Pace Analytical Services, Inc..

Pace Analytical Services, Inc.
9800 Kincey Ave. Suite 100
Huntersville, NC 28078
(704)875-9092

QUALITY CONTROL DATA

Project: 2255 . Person Street
Pace Project No.: 92268196

LABORATORY CONTROL SAMPLE: 1560235

Parameter	Units	Spike Conc.	LCS Result	LCS % Rec	% Rec Limits	Qualifiers
1,2-Dibromoethane (EDB)	ug/kg	46.4	43.4	94	77-135	
1,2-Dichlorobenzene	ug/kg	46.4	41.3	89	77-141	
1,2-Dichloroethane	ug/kg	46.4	39.1	84	65-137	
1,2-Dichloropropane	ug/kg	46.4	40.3	87	72-136	
1,3,5-Trimethylbenzene	ug/kg	46.4	43.0	93	76-133	
1,3-Dichlorobenzene	ug/kg	46.4	41.1	89	74-138	
1,3-Dichloropropane	ug/kg	46.4	43.6	94	71-139	
1,4-Dichlorobenzene	ug/kg	46.4	41.8	90	76-138	
2,2-Dichloropropane	ug/kg	46.4	40.4	87	68-137	
2-Butanone (MEK)	ug/kg	92.8	86.9J	94	58-147	
2-Chlorotoluene	ug/kg	46.4	41.5	90	73-139	
2-Hexanone	ug/kg	92.8	90.7	98	62-145	
4-Chlorotoluene	ug/kg	46.4	42.2	91	76-141	
4-Methyl-2-pentanone (MIBK)	ug/kg	92.8	85.7	92	64-149	
Acetone	ug/kg	92.8	69.9J	75	53-153	
Benzene	ug/kg	46.4	43.4	93	73-135	
Bromobenzene	ug/kg	46.4	42.4	91	75-133	
Bromochloromethane	ug/kg	46.4	44.1	95	73-134	
Bromodichloromethane	ug/kg	46.4	38.1	82	71-135	
Bromoform	ug/kg	46.4	35.2	76	66-141	
Bromomethane	ug/kg	46.4	49.8	107	53-160	
Carbon tetrachloride	ug/kg	46.4	41.3	89	60-145	
Chlorobenzene	ug/kg	46.4	40.9	88	78-130	
Chloroethane	ug/kg	46.4	45.2	98	64-149	
Chloroform	ug/kg	46.4	41.8	90	70-134	
Chloromethane	ug/kg	46.4	41.7	90	52-150	
cis-1,2-Dichloroethene	ug/kg	46.4	41.8	90	70-133	
cis-1,3-Dichloropropene	ug/kg	46.4	43.3	93	68-134	
Dibromochloromethane	ug/kg	46.4	41.1	89	71-138	
Dibromomethane	ug/kg	46.4	42.1	91	74-130	
Dichlorodifluoromethane	ug/kg	46.4	41.5	89	40-160	
Diisopropyl ether	ug/kg	46.4	44.3	95	69-141	
Ethylbenzene	ug/kg	46.4	42.5	92	75-133	
Hexachloro-1,3-butadiene	ug/kg	46.4	41.6	90	68-143	
Isopropylbenzene (Cumene)	ug/kg	46.4	45.0	97	76-143	
m&p-Xylene	ug/kg	92.8	84.9	92	75-136	
Methyl-tert-butyl ether	ug/kg	46.4	41.6	90	68-144	
Methylene Chloride	ug/kg	46.4	40.9	88	45-154	
n-Butylbenzene	ug/kg	46.4	41.9	90	72-137	
n-Propylbenzene	ug/kg	46.4	42.0	91	76-136	
Naphthalene	ug/kg	46.4	45.4	98	68-151	
o-Xylene	ug/kg	46.4	41.4	89	76-141	
p-Isopropyltoluene	ug/kg	46.4	42.2	91	76-140	
sec-Butylbenzene	ug/kg	46.4	43.6	94	79-139	
Styrene	ug/kg	46.4	43.8	94	79-137	
tert-Butylbenzene	ug/kg	46.4	37.9	82	74-143	
Tetrachloroethene	ug/kg	46.4	41.1	89	71-138	

Results presented on this page are in the units indicated by the "Units" column except where an alternate unit is presented to the right of the result.

REPORT OF LABORATORY ANALYSIS

This report shall not be reproduced, except in full,
without the written consent of Pace Analytical Services, Inc..

Pace Analytical Services, Inc.
9800 Kincey Ave. Suite 100
Huntersville, NC 28078
(704)875-9092

QUALITY CONTROL DATA

Project: 2255 . Person Street
Pace Project No.: 92268196

LABORATORY CONTROL SAMPLE: 1560235

Parameter	Units	Spike Conc.	LCS Result	LCS % Rec	% Rec Limits	Qualifiers
Toluene	ug/kg	46.4	43.3	93	74-131	
trans-1,2-Dichloroethene	ug/kg	46.4	45.4	98	67-135	
trans-1,3-Dichloropropene	ug/kg	46.4	39.1	84	65-146	
Trichloroethene	ug/kg	46.4	42.5	92	67-135	
Trichlorofluoromethane	ug/kg	46.4	43.7	94	59-144	
Vinyl acetate	ug/kg	92.8	44J	47	40-160	F3
Vinyl chloride	ug/kg	46.4	44.2	95	56-141	
1,2-Dichloroethane-d4 (S)	%			95	70-132	
4-Bromofluorobenzene (S)	%			101	70-130	
Toluene-d8 (S)	%			101	70-130	

MATRIX SPIKE & MATRIX SPIKE DUPLICATE: 1560236 1560237

Parameter	Units	92268085006 Result	MS Spike Conc.	MSD Spike Conc.	MS Result	MSD Result	MS % Rec	MSD % Rec	% Rec Limits	RPD	Qual
1,1,1,2-Tetrachloroethane	ug/kg	ND	22.1	21.5	18.2	15.5	82	72	70-130	16	
1,1,1-Trichloroethane	ug/kg	ND	22.1	21.5	22.0	19.0	99	89	70-130	15	
1,1,2,2-Tetrachloroethane	ug/kg	ND	22.1	21.5	18.5	16.8	84	78	70-130	10	
1,1,2-Trichloroethane	ug/kg	ND	22.1	21.5	21.4	19.1	97	89	70-130	11	
1,1-Dichloroethane	ug/kg	ND	22.1	21.5	20.6	19.8	93	92	70-130	4	
1,1-Dichloroethene	ug/kg	ND	22.1	21.5	22.1	20.1	100	94	49-180	9	
1,1-Dichloropropene	ug/kg	ND	22.1	21.5	22.1	19.1	100	89	70-130	15	
1,2,3-Trichlorobenzene	ug/kg	ND	22.1	21.5	13.6	12.8	61	60	70-130	6	M1
1,2,3-Trichloropropane	ug/kg	ND	22.1	21.5	20.5	17.7	93	83	70-130	15	
1,2,4-Trichlorobenzene	ug/kg	ND	22.1	21.5	13.6	12.4	62	58	70-130	10	M1
1,2,4-Trimethylbenzene	ug/kg	ND	22.1	21.5	19.0	16.9	86	79	70-130	12	
1,2-Dibromo-3-chloropropane	ug/kg	ND	22.1	21.5	22.5	16.7	102	78	70-130	30	
1,2-Dibromoethane (EDB)	ug/kg	ND	22.1	21.5	19.6	17.7	89	82	70-130	10	
1,2-Dichlorobenzene	ug/kg	ND	22.1	21.5	18.2	16.6	83	77	70-130	10	
1,2-Dichloroethane	ug/kg	ND	22.1	21.5	21.7	20.2	98	94	70-130	7	
1,2-Dichloropropane	ug/kg	ND	22.1	21.5	19.8	18.6	90	87	70-130	6	
1,3,5-Trimethylbenzene	ug/kg	ND	22.1	21.5	19.5	17.5	88	82	70-130	11	
1,3-Dichlorobenzene	ug/kg	ND	22.1	21.5	17.9	16.4	81	76	70-130	9	
1,3-Dichloropropane	ug/kg	ND	22.1	21.5	20.0	18.2	90	85	70-130	9	
1,4-Dichlorobenzene	ug/kg	ND	22.1	21.5	18.5	16.5	84	77	70-130	12	
2,2-Dichloropropane	ug/kg	ND	22.1	21.5	16.8	13.8	76	64	70-130	20	M1
2-Butanone (MEK)	ug/kg	ND	44.1	42.9	43.7J	42.4J	99	99	70-130		
2-Chlorotoluene	ug/kg	ND	22.1	21.5	19.2	17.5	87	81	70-130	9	
2-Hexanone	ug/kg	ND	44.1	42.9	32.3J	28.8J	73	67	70-130		M1
4-Chlorotoluene	ug/kg	ND	22.1	21.5	18.7	16.1	85	75	70-130	15	
4-Methyl-2-pentanone (MIBK)	ug/kg	ND	44.1	42.9	43J	40.7J	97	95	70-130		
Acetone	ug/kg	ND	44.1	42.9	70J	64.1J	150	140	70-130		M1
Benzene	ug/kg	ND	22.1	21.5	22.0	19.8	99	92	50-166	11	
Bromobenzene	ug/kg	ND	22.1	21.5	19.9	18.2	90	85	70-130	9	
Bromochloromethane	ug/kg	ND	22.1	21.5	22.7	19.6	103	91	70-130	15	

Results presented on this page are in the units indicated by the "Units" column except where an alternate unit is presented to the right of the result.

REPORT OF LABORATORY ANALYSIS

This report shall not be reproduced, except in full,
without the written consent of Pace Analytical Services, Inc..

Pace Analytical Services, Inc.
9800 Kincey Ave. Suite 100
Huntersville, NC 28078
(704)875-9092

QUALITY CONTROL DATA

Project: 2255 . Person Street
Pace Project No.: 92268196

MATRIX SPIKE & MATRIX SPIKE DUPLICATE: 1560236 1560237

Parameter	Units	92268085006 Result	MS Spike Conc.	MSD Spike Conc.	MS Result	MSD Result	MS % Rec	MSD % Rec	% Rec Limits	RPD	Qual
Bromodichloromethane	ug/kg	ND	22.1	21.5	18.7	17.7	85	82	70-130	5	
Bromoform	ug/kg	ND	22.1	21.5	17.1	15.8	77	74	70-130	7	
Bromomethane	ug/kg	ND	22.1	21.5	19.7	17.7	89	82	70-130	11	
Carbon tetrachloride	ug/kg	ND	22.1	21.5	20.6	19.4	93	91	70-130	6	
Chlorobenzene	ug/kg	ND	22.1	21.5	19.5	17.4	88	81	43-169	11	
Chloroethane	ug/kg	ND	22.1	21.5	23.3	20.9	106	97	70-130	11	
Chloroform	ug/kg	ND	22.1	21.5	21.7	19.0	98	88	70-130	14	
Chloromethane	ug/kg	ND	22.1	21.5	21.7	18.4	98	86	70-130	17	
cis-1,2-Dichloroethene	ug/kg	ND	22.1	21.5	21.6	18.4	98	86	70-130	16	
cis-1,3-Dichloropropene	ug/kg	ND	22.1	21.5	16.9	15.4	77	72	70-130	10	
Dibromochloromethane	ug/kg	ND	22.1	21.5	16.8	15.1	76	70	70-130	11	
Dibromomethane	ug/kg	ND	22.1	21.5	22.1	20.7	100	97	70-130	7	
Dichlorodifluoromethane	ug/kg	ND	22.1	21.5	18.7	15.9	85	74	70-130	16	
Diisopropyl ether	ug/kg	ND	22.1	21.5	21.8	20.2	99	94	70-130	8	
Ethylbenzene	ug/kg	ND	22.1	21.5	19.8	17.8	89	83	70-130	10	
Hexachloro-1,3-butadiene	ug/kg	ND	22.1	21.5	14.7	11.5	67	53	70-130	25	M1
Isopropylbenzene (Cumene)	ug/kg	ND	22.1	21.5	20.7	18.2	94	85	70-130	12	
m&p-Xylene	ug/kg	ND	44.1	42.9	40.4	35.2	91	82	70-130	14	
Methyl-tert-butyl ether	ug/kg	ND	22.1	21.5	21.1	18.7	95	87	70-130	12	
Methylene Chloride	ug/kg	ND	22.1	21.5	27.3	25.3	110	104	70-130	7	
n-Butylbenzene	ug/kg	ND	22.1	21.5	17.9	15.5	81	72	70-130	14	
n-Propylbenzene	ug/kg	ND	22.1	21.5	19.5	18.0	88	84	70-130	8	
Naphthalene	ug/kg	ND	22.1	21.5	16.9	15.1	77	70	70-130	11	
o-Xylene	ug/kg	ND	22.1	21.5	20.0	16.9	91	79	70-130	17	
p-Isopropyltoluene	ug/kg	ND	22.1	21.5	18.5	16.3	84	76	70-130	12	
sec-Butylbenzene	ug/kg	ND	22.1	21.5	20.1	17.7	91	82	70-130	13	
Styrene	ug/kg	ND	22.1	21.5	18.5	15.7	84	73	70-130	16	
tert-Butylbenzene	ug/kg	ND	22.1	21.5	17.7	15.3	80	71	70-130	14	
Tetrachloroethene	ug/kg	ND	22.1	21.5	19.2	16.2	87	75	70-130	17	
Toluene	ug/kg	ND	22.1	21.5	22.5	21.3	97	95	52-163	5	
trans-1,2-Dichloroethene	ug/kg	ND	22.1	21.5	22.9	20.7	104	96	70-130	10	
trans-1,3-Dichloropropene	ug/kg	ND	22.1	21.5	14.8	12.9	67	60	70-130	14	M1
Trichloroethene	ug/kg	ND	22.1	21.5	21.9	20.0	99	93	49-167	9	
Trichlorofluoromethane	ug/kg	ND	22.1	21.5	24.7	20.4	112	95	70-130	19	
Vinyl acetate	ug/kg	ND	44.1	42.9	12.5J	12.6J	28	29	70-130		M1
Vinyl chloride	ug/kg	ND	22.1	21.5	22.4	19.6	102	91	70-130	13	
1,2-Dichloroethane-d4 (S)	%						108	112	70-132		
4-Bromofluorobenzene (S)	%						100	97	70-130		
Toluene-d8 (S)	%						101	104	70-130		

Results presented on this page are in the units indicated by the "Units" column except where an alternate unit is presented to the right of the result.

REPORT OF LABORATORY ANALYSIS

This report shall not be reproduced, except in full,
without the written consent of Pace Analytical Services, Inc..

Pace Analytical Services, Inc.
9800 Kincey Ave. Suite 100
Huntersville, NC 28078
(704)875-9092

QUALITY CONTROL DATA

Project: 2255 . Person Street
Pace Project No.: 92268196

QC Batch: OEXT/37804 Analysis Method: EPA 8015 Modified
QC Batch Method: EPA 3546 Analysis Description: 8015 Solid GCSV
Associated Lab Samples: 92268196001, 92268196002, 92268196003, 92268196004, 92268196005, 92268196006, 92268196007, 92268196008

METHOD BLANK: 1559740 Matrix: Solid
Associated Lab Samples: 92268196001, 92268196002, 92268196003, 92268196004, 92268196005, 92268196006, 92268196007, 92268196008

Parameter	Units	Blank Result	Reporting Limit	Analyzed	Qualifiers
Diesel Range Organics(C10-C28)	mg/kg	ND	5.0	09/19/15 04:31	
n-Pentacosane (S)	%	72	41-119	09/19/15 04:31	

LABORATORY CONTROL SAMPLE: 1559741

Parameter	Units	Spike Conc.	LCS Result	LCS % Rec	% Rec Limits	Qualifiers
Diesel Range Organics(C10-C28)	mg/kg	66.7	50.1	75	49-113	
n-Pentacosane (S)	%			81	41-119	

MATRIX SPIKE SAMPLE: 1559742

Parameter	Units	92267626001 Result	Spike Conc.	MS Result	MS % Rec	% Rec Limits	Qualifiers
Diesel Range Organics(C10-C28)	mg/kg	8270	80.9	6630	-2020	10-146	M1
n-Pentacosane (S)	%				93	41-119	

SAMPLE DUPLICATE: 1563434

Parameter	Units	92267627001 Result	Dup Result	RPD	Qualifiers
Diesel Range Organics(C10-C28)	mg/kg	11500	13800	18	
n-Pentacosane (S)	%	0	0		S4

Results presented on this page are in the units indicated by the "Units" column except where an alternate unit is presented to the right of the result.

REPORT OF LABORATORY ANALYSIS

This report shall not be reproduced, except in full,
without the written consent of Pace Analytical Services, Inc..

Pace Analytical Services, Inc.
9800 Kincey Ave. Suite 100
Huntersville, NC 28078
(704)875-9092

QUALITY CONTROL DATA

Project: 2255 . Person Street
Pace Project No.: 92268196

QC Batch: OEXT/37805 Analysis Method: EPA 8081
QC Batch Method: EPA 3546 Analysis Description: 8081 GCS Pesticides
Associated Lab Samples: 92268196001, 92268196002, 92268196003, 92268196004

METHOD BLANK: 1559775 Matrix: Solid
Associated Lab Samples: 92268196001, 92268196002, 92268196003, 92268196004

Parameter	Units	Blank Result	Reporting Limit	Analyzed	Qualifiers
4,4'-DDD	ug/kg	ND	2.0	09/23/15 03:09	
4,4'-DDE	ug/kg	ND	2.0	09/23/15 03:09	
4,4'-DDT	ug/kg	ND	2.0	09/23/15 03:09	
Aldrin	ug/kg	ND	2.0	09/23/15 03:09	
alpha-BHC	ug/kg	ND	2.0	09/23/15 03:09	
beta-BHC	ug/kg	ND	2.0	09/23/15 03:09	
Chlordane (Technical)	ug/kg	ND	7.0	09/23/15 03:09	
delta-BHC	ug/kg	ND	2.0	09/23/15 03:09	
Dieldrin	ug/kg	ND	2.0	09/23/15 03:09	
Endosulfan I	ug/kg	ND	2.0	09/23/15 03:09	
Endosulfan II	ug/kg	ND	2.0	09/23/15 03:09	
Endosulfan sulfate	ug/kg	ND	2.0	09/23/15 03:09	
Endrin	ug/kg	ND	2.0	09/23/15 03:09	
Endrin aldehyde	ug/kg	ND	2.0	09/23/15 03:09	
Endrin ketone	ug/kg	ND	2.0	09/23/15 03:09	
gamma-BHC (Lindane)	ug/kg	ND	2.0	09/23/15 03:09	
Heptachlor	ug/kg	ND	2.0	09/23/15 03:09	
Heptachlor epoxide	ug/kg	ND	2.0	09/23/15 03:09	
Hexachlorobenzene	ug/kg	ND	2.0	09/23/15 03:09	
Methoxychlor	ug/kg	ND	5.0	09/23/15 03:09	
Mirex	ug/kg	ND	5.0	09/23/15 03:09	
Toxaphene	ug/kg	ND	7.0	09/23/15 03:09	
Decachlorobiphenyl (S)	%	78	21-123	09/23/15 03:09	
Tetrachloro-m-xylene (S)	%	92	35-108	09/23/15 03:09	

LABORATORY CONTROL SAMPLE: 1559776

Parameter	Units	Spike Conc.	LCS Result	LCS % Rec	% Rec Limits	Qualifiers
4,4'-DDD	ug/kg	8.3	8.3	101	63-126	
4,4'-DDE	ug/kg	8.3	7.6	93	62-126	
4,4'-DDT	ug/kg	8.3	8.7	105	65-135	
Aldrin	ug/kg	8.3	6.9	84	40-120	
alpha-BHC	ug/kg	8.3	7.1	86	37-123	
beta-BHC	ug/kg	8.3	7.7	93	51-113	
delta-BHC	ug/kg	8.3	7.0	85	25-139	
Dieldrin	ug/kg	8.3	8.1	98	54-125	
Endosulfan I	ug/kg	8.3	7.7	93	54-125	
Endosulfan II	ug/kg	8.3	8.4	102	62-121	
Endosulfan sulfate	ug/kg	8.3	8.3	100	39-121	
Endrin	ug/kg	8.3	8.6	105	65-134	

Results presented on this page are in the units indicated by the "Units" column except where an alternate unit is presented to the right of the result.

REPORT OF LABORATORY ANALYSIS

This report shall not be reproduced, except in full,
without the written consent of Pace Analytical Services, Inc..

Pace Analytical Services, Inc.
9800 Kincey Ave. Suite 100
Huntersville, NC 28078
(704)875-9092

QUALITY CONTROL DATA

Project: 2255 . Person Street
Pace Project No.: 92268196

LABORATORY CONTROL SAMPLE: 1559776

Parameter	Units	Spike Conc.	LCS Result	LCS % Rec	% Rec Limits	Qualifiers
Endrin aldehyde	ug/kg	8.3	6.2	75	44-121	
Endrin ketone	ug/kg	8.3	8.2	99	59-124	
gamma-BHC (Lindane)	ug/kg	8.3	7.3	89	41-121	
Heptachlor	ug/kg	8.3	6.8	82	43-120	
Heptachlor epoxide	ug/kg	8.3	7.1	86	47-118	
Hexachlorobenzene	ug/kg	8.3	6.5	79	50-150	
Methoxychlor	ug/kg	24.8	24.7	100	68-125	
Mirex	ug/kg	24.8	24.0	97	59-114	
Decachlorobiphenyl (S)	%			80	21-123	
Tetrachloro-m-xylene (S)	%			91	35-108	

MATRIX SPIKE SAMPLE: 1559777

Parameter	Units	92268196002 Result	Spike Conc.	MS Result	MS % Rec	% Rec Limits	Qualifiers
4,4'-DDD	ug/kg	ND	10.6	10.4	99	50-150	
4,4'-DDE	ug/kg	2.8	10.6	13.2	99	50-150	
4,4'-DDT	ug/kg	ND	10.6	17.5	166	50-150	M1
Aldrin	ug/kg	ND	10.6	8.3	79	50-150	
alpha-BHC	ug/kg	ND	10.6	8.4	80	50-150	
beta-BHC	ug/kg	ND	10.6	9.3	88	50-150	
delta-BHC	ug/kg	ND	10.6	7.4	70	50-150	
Dieldrin	ug/kg	7.9	10.6	21.6	131	50-150	
Endosulfan I	ug/kg	ND	10.6	9.5	90	50-150	
Endosulfan II	ug/kg	ND	10.6	12.3	117	50-150	
Endosulfan sulfate	ug/kg	ND	10.6	9.3	89	50-150	
Endrin	ug/kg	ND	10.6	14.0	133	50-150	
Endrin aldehyde	ug/kg	ND	10.6	9.5	90	50-150	
Endrin ketone	ug/kg	ND	10.6	10	95	50-150	
gamma-BHC (Lindane)	ug/kg	ND	10.6	8.7	83	50-150	
Heptachlor	ug/kg	ND	10.6	8.3	79	50-150	
Heptachlor epoxide	ug/kg	ND	10.6	10.5	100	50-150	
Hexachlorobenzene	ug/kg	ND	10.6	7.6	72	50-150	
Methoxychlor	ug/kg	ND	31.7	32.3	102	50-150	
Mirex	ug/kg	ND	31.7	28.3	89	50-150	
Decachlorobiphenyl (S)	%				157	21-123	S0
Tetrachloro-m-xylene (S)	%				88	35-108	

SAMPLE DUPLICATE: 1559778

Parameter	Units	92268196003 Result	Dup Result	RPD	Qualifiers
4,4'-DDD	ug/kg	ND	ND		
4,4'-DDE	ug/kg	ND	ND		
4,4'-DDT	ug/kg	ND	ND		
Aldrin	ug/kg	ND	ND		

Results presented on this page are in the units indicated by the "Units" column except where an alternate unit is presented to the right of the result.

REPORT OF LABORATORY ANALYSIS

This report shall not be reproduced, except in full,
without the written consent of Pace Analytical Services, Inc..

Pace Analytical Services, Inc.
9800 Kincey Ave. Suite 100
Huntersville, NC 28078
(704)875-9092

QUALITY CONTROL DATA

Project: 2255 . Person Street
Pace Project No.: 92268196

SAMPLE DUPLICATE: 1559778

Parameter	Units	92268196003 Result	Dup Result	RPD	Qualifiers
alpha-BHC	ug/kg	ND	ND		
beta-BHC	ug/kg	ND	ND		
Chlordane (Technical)	ug/kg	249	467	61	
delta-BHC	ug/kg	ND	ND		
Dieldrin	ug/kg	17.7	26.7	41	
Endosulfan I	ug/kg	ND	ND		
Endosulfan II	ug/kg	ND	ND		
Endosulfan sulfate	ug/kg	7.1	3.2	75	
Endrin	ug/kg	ND	ND		
Endrin aldehyde	ug/kg	ND	ND		
Endrin ketone	ug/kg	ND	ND		
gamma-BHC (Lindane)	ug/kg	ND	ND		
Heptachlor	ug/kg	ND	ND		
Heptachlor epoxide	ug/kg	ND	ND		
Hexachlorobenzene	ug/kg	ND	ND		
Methoxychlor	ug/kg	ND	ND		
Mirex	ug/kg	ND	ND		
Toxaphene	ug/kg	ND	ND		
Decachlorobiphenyl (S)	%	69	80	15	
Tetrachloro-m-xylene (S)	%	45	70	44	

Results presented on this page are in the units indicated by the "Units" column except where an alternate unit is presented to the right of the result.

REPORT OF LABORATORY ANALYSIS

This report shall not be reproduced, except in full,
without the written consent of Pace Analytical Services, Inc..

Pace Analytical Services, Inc.
9800 Kincey Ave. Suite 100
Huntersville, NC 28078
(704)875-9092

QUALITY CONTROL DATA

Project: 2255 . Person Street
Pace Project No.: 92268196

QC Batch: PMST/8365 Analysis Method: ASTM D2974-87
QC Batch Method: ASTM D2974-87 Analysis Description: Dry Weight/Percent Moisture
Associated Lab Samples: 92268196001, 92268196002, 92268196003, 92268196004, 92268196005, 92268196006, 92268196007, 92268196008

SAMPLE DUPLICATE: 1559669

Parameter	Units	92268178001 Result	Dup Result	RPD	Qualifiers
Percent Moisture	%	22.9	23.2	1	

SAMPLE DUPLICATE: 1559670

Parameter	Units	92268085017 Result	Dup Result	RPD	Qualifiers
Percent Moisture	%	16.5	17.3	4	

Results presented on this page are in the units indicated by the "Units" column except where an alternate unit is presented to the right of the result.

REPORT OF LABORATORY ANALYSIS

This report shall not be reproduced, except in full,
without the written consent of Pace Analytical Services, Inc..

Pace Analytical Services, Inc.
9800 Kincey Ave. Suite 100
Huntersville, NC 28078
(704)875-9092

QUALIFIERS

Project: 2255 . Person Street
Pace Project No.: 92268196

DEFINITIONS

DF - Dilution Factor, if reported, represents the factor applied to the reported data due to dilution of the sample aliquot.

ND - Not Detected at or above adjusted reporting limit.

J - Estimated concentration above the adjusted method detection limit and below the adjusted reporting limit.

MDL - Adjusted Method Detection Limit.

PQL - Practical Quantitation Limit.

RL - Reporting Limit.

S - Surrogate

1,2-Diphenylhydrazine decomposes to and cannot be separated from Azobenzene using Method 8270. The result for each analyte is a combined concentration.

Consistent with EPA guidelines, unrounded data are displayed and have been used to calculate % recovery and RPD values.

LCS(D) - Laboratory Control Sample (Duplicate)

MS(D) - Matrix Spike (Duplicate)

DUP - Sample Duplicate

RPD - Relative Percent Difference

NC - Not Calculable.

SG - Silica Gel - Clean-Up

U - Indicates the compound was analyzed for, but not detected.

Acid preservation may not be appropriate for 2 Chloroethylvinyl ether, Styrene, and Vinyl chloride.

A separate vial preserved to a pH of 4-5 is recommended in SW846 Chapter 4 for the analysis of Acrolein and Acrylonitrile by EPA Method 8260.

N-Nitrosodiphenylamine decomposes and cannot be separated from Diphenylamine using Method 8270. The result reported for each analyte is a combined concentration.

Pace Analytical is TNI accredited. Contact your Pace PM for the current list of accredited analytes.

TNI - The NELAC Institute.

LABORATORIES

PASI-C	Pace Analytical Services - Charlotte

ANALYTE QUALIFIERS

1g	The sample was weighed and preserved in the laboratory from a soil jar. Sample was not preserved within 48 hours.
C9	Common Laboratory Contaminant.
E	Analyte concentration exceeded the calibration range. The reported result is estimated.
F3	The recovery of the second source standard used to verify the initial calibration curve for this analyte is outside the laboratory's control limits. The result is estimated.
M1	Matrix spike recovery exceeded QC limits. Batch accepted based on laboratory control sample (LCS) recovery.
S0	Surrogate recovery outside laboratory control limits.
S4	Surrogate recovery not evaluated against control limits due to sample dilution.

This report shall not be reproduced, except in full,
without the written consent of Pace Analytical Services, Inc..

Pace Analytical Services, Inc.
9800 Kincey Ave. Suite 100
Huntersville, NC 28078
(704)875-9092

QUALITY CONTROL DATA CROSS REFERENCE TABLE

Project: 2255 . Person Street
Pace Project No.: 92268196

Lab ID	Sample ID	QC Batch Method	QC Batch	Analytical Method	Analytical Batch
92268196001	**B-1S**	EPA 3546	OEXT/37804	EPA 8015 Modified	GCSV/22642
92268196002	**B-2S**	EPA 3546	OEXT/37804	EPA 8015 Modified	GCSV/22642
92268196003	**B-3S**	EPA 3546	OEXT/37804	EPA 8015 Modified	GCSV/22642
92268196004	**B-4S**	EPA 3546	OEXT/37804	EPA 8015 Modified	GCSV/22642
92268196005	**B-1D**	EPA 3546	OEXT/37804	EPA 8015 Modified	GCSV/22642
92268196006	**B-2D**	EPA 3546	OEXT/37804	EPA 8015 Modified	GCSV/22642
92268196007	**B-3D**	EPA 3546	OEXT/37804	EPA 8015 Modified	GCSV/22642
92268196008	**B-4D**	EPA 3546	OEXT/37804	EPA 8015 Modified	GCSV/22642
92268196001	**B-1S**	EPA 3546	OEXT/37805	EPA 8081	GCSV/22682
92268196002	**B-2S**	EPA 3546	OEXT/37805	EPA 8081	GCSV/22682
92268196003	**B-3S**	EPA 3546	OEXT/37805	EPA 8081	GCSV/22682
92268196004	**B-4S**	EPA 3546	OEXT/37805	EPA 8081	GCSV/22682
92268196001	**B-1S**	EPA 5035A/5030B	GCV/9883	EPA 8015 Modified	GCV/9890
92268196002	**B-2S**	EPA 5035A/5030B	GCV/9883	EPA 8015 Modified	GCV/9890
92268196003	**B-3S**	EPA 5035A/5030B	GCV/9883	EPA 8015 Modified	GCV/9890
92268196004	**B-4S**	EPA 5035A/5030B	GCV/9883	EPA 8015 Modified	GCV/9890
92268196005	**B-1D**	EPA 5035A/5030B	GCV/9883	EPA 8015 Modified	GCV/9890
92268196006	**B-2D**	EPA 5035A/5030B	GCV/9883	EPA 8015 Modified	GCV/9890
92268196007	**B-3D**	EPA 5035A/5030B	GCV/9883	EPA 8015 Modified	GCV/9890
92268196008	**B-4D**	EPA 5035A/5030B	GCV/9883	EPA 8015 Modified	GCV/9890
92268196001	**B-1S**	EPA 8260	MSV/33423		
92268196002	**B-2S**	EPA 8260	MSV/33423		
92268196003	**B-3S**	EPA 8260	MSV/33423		
92268196004	**B-4S**	EPA 8260	MSV/33423		
92268196001	**B-1S**	ASTM D2974-87	PMST/8365		
92268196002	**B-2S**	ASTM D2974-87	PMST/8365		
92268196003	**B-3S**	ASTM D2974-87	PMST/8365		
92268196004	**B-4S**	ASTM D2974-87	PMST/8365		
92268196005	**B-1D**	ASTM D2974-87	PMST/8365		
92268196006	**B-2D**	ASTM D2974-87	PMST/8365		
92268196007	**B-3D**	ASTM D2974-87	PMST/8365		
92268196008	**B-4D**	ASTM D2974-87	PMST/8365		

This report shall not be reproduced, except in full,
without the written consent of Pace Analytical Services, Inc..

Pace Analytical	Document Name: **Sample Condition Upon Receipt (SCUR)**	Document Revised: May 18, 2015 Page 1 of 2*
	Document Number: **F-CHR-CS-003-rev.16**	Issuing Authority: Pace Huntersville Quality Office

Client Name: TerraTech

* Page 2 of 2 is for Internal Use Only

Courier: ☐ Fed Ex ☐ UPS ☐ USPS ☐ Client ☐ Commercial ☐ Pace Other_____

Custody Seal on Cooler/Box Present: ☐ yes ☑ no Seals intact: ☐ yes ☑ no

Packing Material: ☐ Bubble Wrap ☐ Bubble Bags ☑ None ☐ Other_____

Thermometer Used: IR Gun T1401 **Type of Ice:** Wet Blue None ☑ Samples on ice, cooling process has begun

Temp Correction Factor T1401 No Correction

Corrected Cooler Temp.: 2.1 °C **Biological Tissue is Frozen:** Yes No N/A

Temp should be above freezing to 6°C

Comments:

Optional
Proj. Due Date:
Proj. Name:

Date and Initials of person examining contents: 9/17

Chain of Custody Present:	☑Yes ☐No ☐N/A	1.
Chain of Custody Filled Out:	☑Yes ☐No ☐N/A	2.
Chain of Custody Relinquished:	☑Yes ☐No ☐N/A	3.
Sampler Name & Signature on COC:	☑Yes ☐No ☐N/A	4.
Samples Arrived within Hold Time:	☑Yes ☐No ☐N/A	5.
Short Hold Time Analysis (<72hr):	☐Yes ☐No ☐N/A	6.
Rush Turn Around Time Requested:	☐Yes ☑No ☐N/A	7.
Sufficient Volume:	☑Yes ☐No ☐N/A	8.
Correct Containers Used:	☑Yes ☐No ☐N/A	9.
-Pace Containers Used:	☑Yes ☐No ☐N/A	
Containers Intact:	☑Yes ☐No ☐N/A	10.
Filtered volume received for Dissolved tests	☐Yes ☐No ☑N/A	11.
Sample Labels match COC:	☑Yes ☐No ☐N/A	12.
-Includes date/time/ID/Analysis Matrix:_____		
All containers needing preservation have been checked.	☐Yes ☐No ☑N/A	13.
All containers needing preservation are found to be in compliance with EPA recommendation.	☐Yes ☐No ☑N/A	
exceptions: VOA, coliform, TOC, O&G, WI-DRO (water)	☐Yes ☐No	
Samples checked for dechlorination:	☐Yes ☐No ☑N/A	14.
Headspace in VOA Vials (>6mm):	☐Yes ☐No ☑N/A	15.
Trip Blank Present:	☐Yes ☐No ☑N/A	16.
Trip Blank Custody Seals Present	☐Yes ☐No ☑N/A	
Pace Trip Blank Lot # (if purchased):_____		

Client Notification/ Resolution: Field Data Required? Y / N

Person Contacted: _____ Date/Time: _____

Comments/ Resolution: _____

SCURF Review:		Date:	
SRF Review:		Date:	

Note: Whenever there is a discrepancy affecting North Carolina compliance samples, a copy of this form will be sent to the North Carolina DEHNR Certification Office (i.e out of hold, incorrect preservative, out of temp, incorrect containers)

WO#: 92268196

92268196

Pace Analytical

CHAIN-OF-CUSTODY / Analytical Request Document

The Chain-of-Custody is a LEGAL DOCUMENT. All relevant fields must be completed accurately.

Page : 1 Of 1

Section A Required Client Information:		Section B Required Project Information:		Section C Invoice Information:	
Company:	Terratech Engineers	Report To:	Glen Malpass	Attention:	
Address:	4905 Professional Ct.	Copy To:		Company Name:	
Raleigh, NC 27609				Address:	
Email:	glenm@terratechengineers.com	Purchase Order #:	225 S. Person Street	Pace Quote:	
Phone:	(919)876-9799 Fax:	Project Name:	~~Water Sampling Event~~	Pace Project Manager:	taylor.ezell@pacelabs.com,
Requested Due Date:		Project #:		Pace Profile #:	2472 - 1

Regulatory Agency
State / Location
NC

MATRIX CODE: Drinking Water DW; Water WT; Waste Water WW; Product P; Soil/Solid SL; Oil OL; Wipe WP; Air AR; Other OT; Tissue TS

ITEM #	SAMPLE ID (One Character per box. (A-Z, 0-9 / , -) Sample Ids must be unique)	MATRIX CODE (see valid codes to left)	SAMPLE TYPE (G=GRAB C=COMP)	COLLECTED START DATE	COLLECTED START TIME	COLLECTED END DATE	COLLECTED END TIME	SAMPLE TEMP AT COLLECTION	# OF CONTAINERS	Preservatives: Unpreserved	H2SO4	HNO3	HCl	NaOH	Na2S2O3	Methanol	Other	Analyses Test Y/N	~~VOC by 8260~~ DRO	~~SVOC 8270~~ GRO	~~EPH~~ Pesticides	~~VPH~~ Chlorinated	~~Trip Blank HCl~~ Solvents	Residual Chlorine (Y/N)	92268196
1	B-1S	SL	G	9/15	9:00				10										X	X	X	X	X		001
2	B-1D	SL	G	9/15	9:15				3										X	X					005
3	B-2S	SL	G	9/15	10:00				10										X	X	X	X	X		002
4	B-2D	SL	G	9/15	10:15				3										X	X					006
5	B-3S	SL	G	9/15					10										X	X	X	X	X		003
6	B-3D	SL	G	↓					3										X	X					007
7	B-4S	SL	G	↓					10										X	X	X	X	X		004
8	B-4D	SL	G	↓					3										X	X					008
9																									
10																									
11																									
12																									

ADDITIONAL COMMENTS	RELINQUISHED BY / AFFILIATION	DATE	TIME	ACCEPTED BY / AFFILIATION	DATE	TIME	SAMPLE CONDITIONS: TEMP in C	Received on Ice (Y/N)	Custody Sealed Cooler (Y/N)	Samples Intact (Y/N)
	Glen Malpass	9/16	10:00	[signature]	9/16	10:00				
	[signature]	9/16	10:30	[signature]	9/16/15	1030				
		9/16	900	[signature]	9/16	900				
	[signature]	9/16/15	1650	[signature]	9/16/15	1650	21	Y	A	Y

SAMPLER NAME AND SIGNATURE

PRINT Name of SAMPLER: Glen Malpass

SIGNATURE of SAMPLER: [signature] DATE Signed: 9/16/15

GeoLogix
GEOLOGIC STRATEGIES, P.C.
5316 Deep Valley Run Raleigh, NC 27606

Limited Phase II Environmental Site Assessment (ESA)

at

The Wood Pile Block A-45 Parcels
E. Hargett St./S. Bloodworth St./E. Martin St.
Raleigh, North Carolina

Prepared for:

City of Raleigh

June 19, 2013

GeoLogix, Inc.
Environmental Consulting
& Contracting Services

PH: 919-859-4544
FAX 919-859-4544
geologix2002@yahoo.com

Geologic Strategies, P.C.
Professional Geological
Services

LIMITED PHASE II ENVIRONMENTAL ASSESSMENT
THE WOOD PILE BLOCK A-45 PARCELS
E. HARGETT ST./S. BLOODWORTH ST./E. MARTIN ST.
RALEIGH, NORTH CAROLINA

BACKGROUND

A Phase I Environmental Site Assessment (ESA), dated June 17, 2013, was conducted by *GeoLogix* on subject property consisting of twelve combined parcels of land located in Block A-45 near downtown Raleigh, North Carolina. The subject property is bounded to the north by E. Hargett Street, to the east by S. Bloodworth Street, and to the south by E. Martin Street. A Site Vicinity Map indicating the location of the subject property is contained in Appendix A.

While no release incidents or facilities of concern were identified on the subject property in the Phase I ESA, release incidents were identified on adjacent property across E. Hargett Street to the north where an underground storage tank (UST) at a U. S. Postal Service maintenance facility experienced a release(s) incident. The other release incident occurred at the site of the Moore Square Museums Magnet Middle School to the south/southwest of the subject property across E. Martin Street. In addition to those identified release incidents, the City of Raleigh recently commissioned a Limited Phase II Environmental Site Assessment which was conducted by another consultant on property adjacent to, and west of, the subject property. The Limited Phase II west of the subject property consisted of soil and groundwater sampling on property owned by the Salvation Army.

The Limited Phase II conducted on the Salvation Army property to the west indicated low but detectable concentrations of Perchloroethylene (PCE), a.k.a. "perc" (dry cleaning fluid), and petroleum-related constituents including Benzene, Naphthalene, and MTBE.

As follow-up to the Phase I ESA, and utilizing information resulting from the Limited Phase II on the Salvation Army property, *GeoLogix,* after consultation with City of Raleigh personnel, commenced a Limited Phase II Environmental Site Assessment (ESA) on the subject property. The Limited Phase II ESA was conducted in order to determine, by soil and groundwater sampling, if the soil and/or groundwater on the subject property had been contaminated as a result of the off-site releases identified, and/or by groundwater contamination from an unknown source which may have migrated onto the subject property.

SCOPE OF WORK

The scope of the Limited Phase II ESA included having subsurface utilities marked via the "811" number. Electrical, natural gas, water, and sewer lines were marked. After the subsurface utilities were marked, plans called for five or six groundwater samples and two or three soil samples to be obtained as determined in the field by *GeoLogix* personnel.

FIELD ACTIVITIES and SAMPLING

On June 12, 2013, *GeoLogix* personnel were on site to accomplish the intended scope of work on the subject property. Troxler Geologic Services was contracted to provide a geoprobe necessary to obtain the soil and groundwater samples. The locations of the samples obtained at the subject property are indicated on an aerial photograph in Appendix B.

The first soil and groundwater samples (Sample Nos. S-1 and GW-1) were obtained near the southwest corner of the subject property. Sample No. GW-2 was obtained further north along the western property boundary. Sample No. GW-3 was obtained even further north along the western property boundary. Sample No. GW-4 was obtained from an indention in the western property boundary adjacent to Salvation Army property on the west, and behind Raleigh Rescue Mission property to the north. Sample Nos. S-5 and GW-5 were obtained from the parking lot in the northwest corner of the subject property near E. Hargett Street. Sample No. GW-6 was obtained from about mid-way down the eastern property boundary adjacent to S. Bloodworth Street. Pictures taken at each of the sampling locations are contained in Appendix C.

The geoprobe operator used new plastic core sample tubes at each location for soil samples. The push probe used to collect groundwater samples was also decontaminated between each sampling location. *GeoLogix* personnel obtained the soil and groundwater samples using clean nitrile gloves at each sample location in order to avoid contaminating the samples, and sample cross-contamination.

The soil and groundwater samples obtained were placed into sample jars and vials containing preservatives as provided by the analytical laboratory. The samples were placed in a cooler containing ice for cooling until they were delivered later that same afternoon to Environmental Conservation Laboratories (ENCO), Inc., for appropriate analyses.

ANALYTICAL LABORATORY RESULTS

The laboratory analytical results for the two soil samples are indicated on the chart below:

Soil Sample ID	Sample Depth (bgs)	Analytical Method	Analytical Results - mg/kg	Laboratory Method Detection Limit (MDL) mg/kg	Practical Quantitation Limit (PQL) mg/kg
S-1	4.0'	8260B	Acetone - 0.012	0.0017	0.0060
S-5	7.0'-8.0'	8260B 8260B DRO	Acetone - 0.017 Methylene Chloride - 0.0030 2.6	0.0018 0.00095 2.0	0.0065 0.0026 3.8

The soil samples indicated trace amounts of Acetone and Methylene Chloride, and a low level of Diesel Range Organic (DRO) constituents. The trace levels of Acetone and Methylene Chloride in the soil samples are common in laboratory analyses and are usually associated with compounds used to clean lab equipment. As such, they are generally discounted and not considered sample contaminants. The low concentration of DRO indicated may be the result of a release identified across E. Hargett Street at the U. S. Post Office facility, or it may have originated at another source.

The lab results for the groundwater samples taken are indicated on the chart below:

Groundwater Sample ID	Sample Depth (bgs)	Analytical Method	Analytical Results – ug/L	Laboratory Method Detection Limit (MDL) ug/L	Practical Quantitation Limit (PQL) ug/L
GW-1	26.0'	8260B	Non-Detect	-	-
GW-2	26.5'	8260B	Tetrachloroethene (PCE) - 4.8 Trichloroethene (TCE) - 1.3	0.17 0.15	1.0 1.0
GW-3	26.5'	8260B " " " " "	1,1,1-Trichloroethane - 7.2 1,1-Dichloroethane- 1.4 1,1-Dichloroethene - 18.0 Chloroform - 1.2 MTBE - 3.5 Tetrachloroethene (PCE) - 0.92	0.12 0.13 0.21 0.18 0.16 0.17	1.0 1.0 1.0 1.0 1.0 1.0
GW-4	27.0'	8260B " " " "	1,1,1-Trichloroethane - 1.5 1,1-Dichloroethene - 0.94 Chloroform - 2.0 MTBE - 1.2 Acetone - 5.6	0.12 0.21 0.18 0.16 1.2	1.0 1.0 1.0 1.0 5.0
GW-5	32.0'	8260B " " " 8015C	Acetone - 5.7 Benzene - 4.8 Chloroform - 3.9 Naphthalene - 1.2 DRO - 0.083	1.2 0.15 0.18 0.11 0.060	5.0 1.0 1.0 1.0 0.10
GW-6	27.0'	8260B	1,1,1-Trichloroethane - 4.2 1,1-Dichloroethene -3.4	0.12 0.21	1.0 1.0

Groundwater Sample No. GW-2 exhibited both "dry cleaning" constituents Tetrachloroethene (a.k.a perchloroethylene or PCE) and Trichloroethene (TCE) above detectable levels. Sample No. GW-3 also exhibited a low level of PCE. The levels of Tetrachloroethene (PCE) in Sample Nos. GW-2 and GW-3 were both in excess of its State of North Carolina's 2L Groundwater Quality Standard of 0.7 ug/L.

Solvents, some of which are similar to dry cleaning fluids (PCE and TCE), or are "broken down" by-products of dry cleaning fluids, were detected in Sample Nos. GW-3, GW-4, and GW-6.

An additive to gasoline called Methyl tert-Butyl Ether (MTBE), was detected in the groundwater Sample Nos. GW-3 and GW-4 at low concentrations. In Sample No. GW-5, petroleum-related constituents were detected including Benzene and Naphthalene. The Benzene detected in Sample No. GW-5 was in excess of its State of North Carolina's 2L Groundwater Quality Standard of 1.0 ug/L.

Detectable levels of Chloroform were detected in Sample Nos. GW-3, GW-4, and GW-5. Chloroform is commonly detected in areas served by, or previously served by, city water systems where chlorination is used. This is not a contaminant concern.

The analytical results from ENCO laboratories are contained in Appendix D.

CONCLUSIONS and RECOMMENDATIONS

The soil samples obtained at two locations on the subject property in proximity both indicated a low level of Acetone, and Sample No. S-5 indicated a low concentration of Methylene Chloride. Both compounds are discounted as environmental contaminants as they are generally related to residue from cleaning laboratory equipment. The low concentration of DRO detected in Sample No. GW-5 may have resulted from a reported release at the U. S. Post Office facility across E. Hargett Street from the location of Sample No. GW-5, or it could have originated elsewhere.

Analyses of the groundwater samples obtained on the subject property resulted in mixed findings. No analytes were detected in Sample No. GW-1. In Sample No. GW-2, both constituents related to "dry cleaning" fluids, PCE and TCE, were detected. A low concentration of PCE was also detected in Sample No. GW-3 along with other solvents which can result from the break down of PCE and TCE. Also in Sample No. GW-3, Methyl tert-Butyl Ether (MTBE), a gasoline additive, was detected. MTBE and trace solvents were also detected in Sample No. GW-4. In Sample No GW-5, taken in the northwest corner of the subject property, petroleum constituents were detected such as Benzene and Naphthalene, along with a low level of Diesel Range Organics (DRO). It is possible that the petroleum constituents detected in the groundwater at the location of Sample No. GW-5 is due to migration of petroleum constituents in the groundwater from a release incident identified at the U. S Post Office maintenance facility directly across E. Hargett Street. The concentration of Benzene in Sample No. GW-5 was in excess of the State of North Carolina's 2L Groundwater Quality Standard. At the location of Sample No. GW-6, low levels of solvents were detected.

In addition to the above constituents, Chloroform was detected in the groundwater at the locations of Sample Nos. GW-3, GW-4, and GW-5. The reason for Chloroform to be present is not known for certain. However, it is common to find Chloroform in samples in proximity to city water systems where chlorination is used.

The North Carolina Department of Environment & Natural Resources (DENR) requires reporting of release incidents to the groundwater where contaminants are indicated in excess of the 2L Groundwater Quality Standards. In this instance, that would include PCE, TCE, and Benzene. City of Raleigh entities do not appear to be the source of the contamination detected on the subject property. However, it is recommended that the City of Raleigh, prior to purchasing the subject property, notify N. C. DENR of the release(s) encountered, and/or inform the current subject property owner, The Wood Pile, LLC, that a reportable release(s) has been detected on the subject property that should be reported to N. C. DENR.

This sampling event was associated with a Limited Phase II ESA conducted for the City of Raleigh. No further assessment/investigation of the targeted areas for environmental contaminants as part of the Limited Phase II ESA event is planned or recommended at this time.

The sampling event conducted at the subject property represented an attempt to determine if environmental contaminants existed at the targeted areas. Due to the limited nature of the assessment, there is always the potential that contamination can escape detection due to the limitations of the study or the inaccuracy of information furnished by other parties used to arrive at the conclusions reached in this report. *GeoLogix* is not responsible for any inaccuracy of information furnished by other parties used to arrive at the conclusions reached in this report. The findings contained in this report are relevant to the dates of the site work and should not be relied upon to represent site conditions at other times.

Robert H. Livermon, Jr., P. G.



Appendix A

Site Vicinity Map

Google

Address **214 S Bloodworth St**
Raleigh, NC 27601

Get Google Maps on your phone
Text the word "GMAPS" to 466453

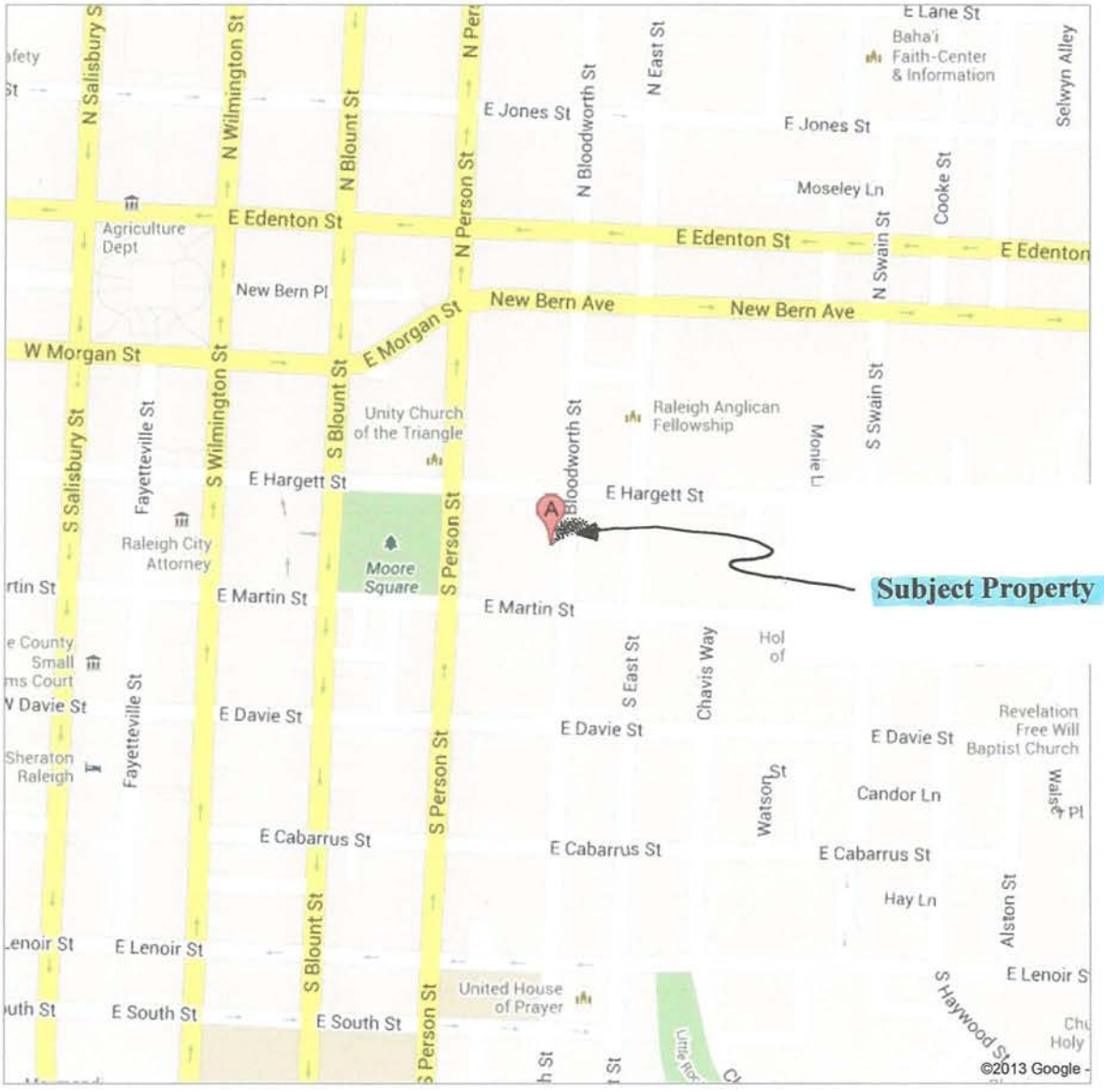

Appendix B

Aerial Photograph of Subject Property Indicating Sampling Locations

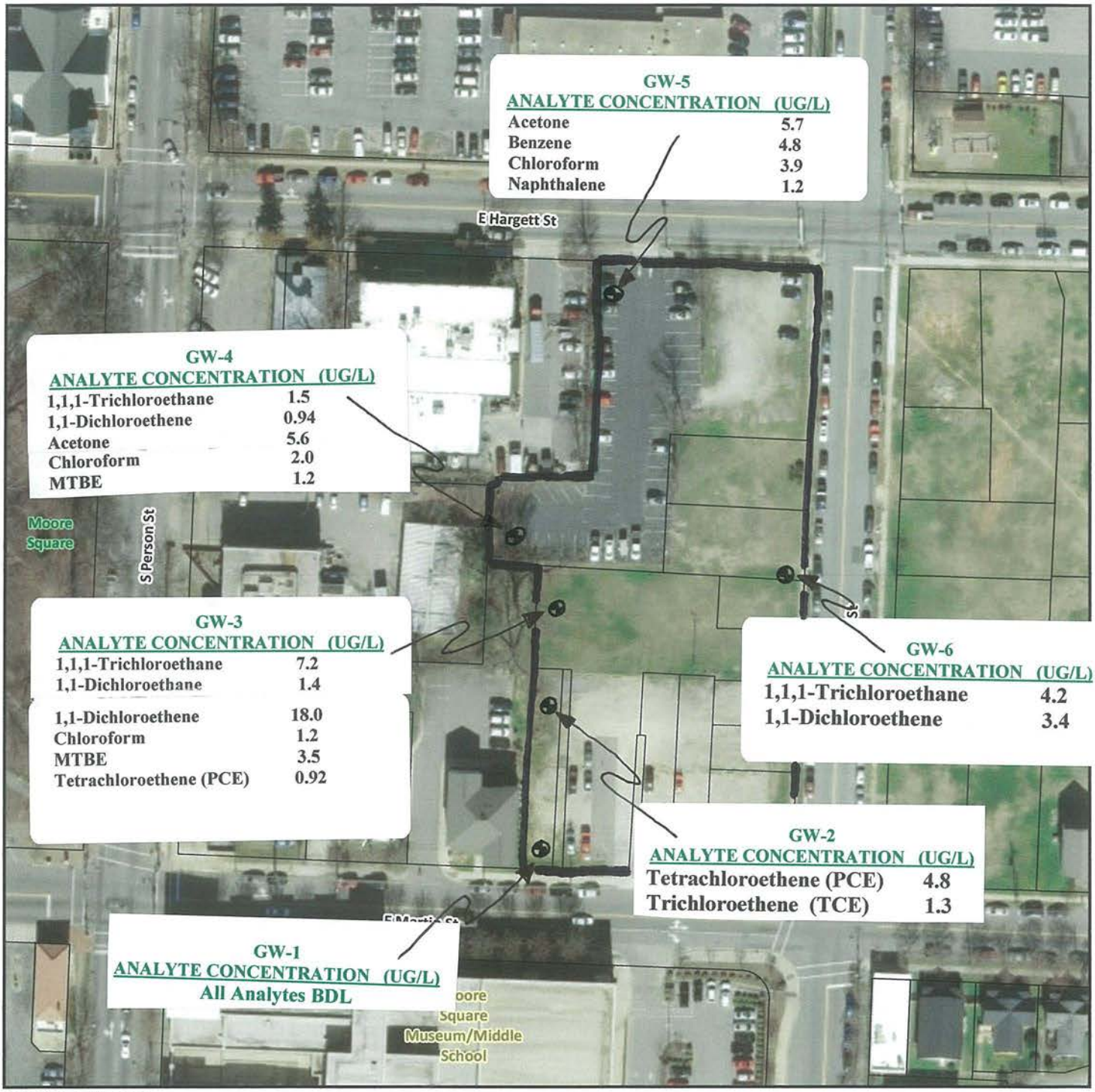

MAP TITLE

N

0 50 100 200 Feet

1 inch = 100 feet

Subject Property Boundary –

Sampling Locations -

Disclaimer

*iMaps makes every effort to produce and publish the most current and accurate information possible. However, the maps are produced for information purposes, and are **NOT** surveys. No warranties, expressed or implied ,are provided for the data therein, its use,or its interpretation.*

Appendix C

Photographs of Sampling Locations

Geoprobe at Location of Sample Nos. GW-1 and S-1
Southwest Corner of Subject Property

Geoprobe at Location of Sample No. GW-2
Western Boundary of Subject Property

Geoprobe at Location of Sample No. GW-3
Western Boundary of Subject Property

Geoprobe at Location of Sample No. GW-4
Indented Part of Western Property Line Behind Raleigh Rescue Mission Property

Geoprobe at Location of Sample Nos. GW-5 and S-5
Northwest Corner of Subject Property Near E. Hargett Street

Geoprobe at Location of Sample No. GW-6
Eastern Property Boundary Near S. Bloodworth Street

Appendix D

ENCO Analytical Laboratory - Analyses Results

Environmental Conservation Laboratories, Inc.
102-A Woodwinds Industrial Court
Cary NC, 27511
Phone: 919.467.3090 FAX: 919.467.3515

www.encolabs.com

Tuesday, June 18, 2013

GEOLOGIX (GE024)

Attn: ROB LIVERMON

5316 DEEP VALLEY RUN

RALEIGH, NC 27606-

RE: Laboratory Results for
Project Number: [none], Project Name/Desc: Wood Pile A-45
ENCO Workorder(s): C306876

Dear ROB LIVERMON,

Enclosed is a copy of your laboratory report for test samples received by our laboratory on Wednesday, June 12, 2013.

Unless otherwise noted in an attached project narrative, all samples were received in acceptable condition and processed in accordance with the referenced methods/procedures. Results for these procedures apply only to the samples as submitted.

The analytical results contained in this report are in compliance with NELAC standards, except as noted in the project narrative. This report shall not be reproduced except in full, without the written approval of the Laboratory.

This report contains only those analyses performed by Environmental Conservation Laboratories. Unless otherwise noted, all analyses were performed at ENCO Cary. Data from outside organizations will be reported under separate cover.

If you have any questions or require further information, please do not hesitate to contact me.

Sincerely,

Stephanie Franz

Project Manager

Enclosure(s)

www.encolabs.com

SAMPLE SUMMARY/LABORATORY CHRONICLE

Client ID: GW-1	Lab ID: C306876-01	Sampled: 06/12/13 10:30	Received: 06/12/13 17:42

Parameter	Hold Date/Time(s)		Prep Date/Time(s)		Analysis Date/Time(s)
EPA 8260B	06/26/13		06/13/13	20:14	6/14/2013 07:54

Client ID: GW-2	Lab ID: C306876-02	Sampled: 06/12/13 11:00	Received: 06/12/13 17:42

Parameter	Hold Date/Time(s)		Prep Date/Time(s)		Analysis Date/Time(s)
EPA 8260B	06/26/13		06/13/13	20:14	6/14/2013 08:24

Client ID: GW-3	Lab ID: C306876-03	Sampled: 06/12/13 12:00	Received: 06/12/13 17:42

Parameter	Hold Date/Time(s)		Prep Date/Time(s)		Analysis Date/Time(s)
EPA 8260B	06/26/13		06/13/13	20:14	6/14/2013 08:54

Client ID: GW-4	Lab ID: C306876-04	Sampled: 06/12/13 13:00	Received: 06/12/13 17:42

Parameter	Hold Date/Time(s)		Prep Date/Time(s)		Analysis Date/Time(s)
EPA 8260B	06/26/13		06/13/13	20:14	6/14/2013 09:23

Client ID: GW-5	Lab ID: C306876-05	Sampled: 06/12/13 15:00	Received: 06/12/13 17:42

Parameter	Hold Date/Time(s)		Prep Date/Time(s)		Analysis Date/Time(s)
EPA 8015C	06/19/13	07/23/13	06/13/13	08:20	6/15/2013 00:07
EPA 8260B	06/26/13		06/13/13	20:14	6/14/2013 09:53

Client ID: GW-6	Lab ID: C306876-06	Sampled: 06/12/13 16:00	Received: 06/12/13 17:42

Parameter	Hold Date/Time(s)		Prep Date/Time(s)		Analysis Date/Time(s)
EPA 8260B	06/26/13		06/13/13	20:14	6/14/2013 10:23

Client ID: S-1	Lab ID: C306876-07	Sampled: 06/12/13 10:30	Received: 06/12/13 17:42

Parameter	Hold Date/Time(s)		Prep Date/Time(s)		Analysis Date/Time(s)
EPA 8260B	06/26/13		06/12/13	15:58	6/13/2013 00:37

Client ID: S-5	Lab ID: C306876-08	Sampled: 06/12/13 15:00	Received: 06/12/13 17:42

Parameter	Hold Date/Time(s)		Prep Date/Time(s)		Analysis Date/Time(s)
EPA 8015C	06/26/13	07/23/13	06/13/13	11:29	6/14/2013 14:32
EPA 8260B	06/26/13		06/12/13	15:58	6/13/2013 01:07

Client ID: Trip Blank	Lab ID: C306876-09	Sampled: 06/12/13 10:30	Received: 06/12/13 17:42

Parameter	Hold Date/Time(s)		Prep Date/Time(s)		Analysis Date/Time(s)
EPA 8260B	06/26/13		06/13/13	20:02	6/14/2013 10:53

This report relates only to the sample as received by the laboratory, and may only be reproduced in full.

SAMPLE DETECTION SUMMARY

Client ID: GW-2 **Lab ID: C306876-02**

Analyte	Results	Flag	MDL	PQL	Units	Method	Notes
Tetrachloroethene	4.8		0.17	1.0	ug/L	EPA 8260B	
Trichloroethene	1.3		0.15	1.0	ug/L	EPA 8260B	

Client ID: GW-3 **Lab ID: C306876-03**

Analyte	Results	Flag	MDL	PQL	Units	Method	Notes
1,1,1-Trichloroethane	7.2		0.12	1.0	ug/L	EPA 8260B	
1,1-Dichloroethane	1.4		0.13	1.0	ug/L	EPA 8260B	
1,1-Dichloroethene	18		0.21	1.0	ug/L	EPA 8260B	
Chloroform	1.2		0.18	1.0	ug/L	EPA 8260B	
Methyl-tert-Butyl Ether	3.5		0.16	1.0	ug/L	EPA 8260B	
Tetrachloroethene	0.92	J	0.17	1.0	ug/L	EPA 8260B	

Client ID: GW-4 **Lab ID: C306876-04**

Analyte	Results	Flag	MDL	PQL	Units	Method	Notes
1,1,1-Trichloroethane	1.5		0.12	1.0	ug/L	EPA 8260B	
1,1-Dichloroethene	0.94	J	0.21	1.0	ug/L	EPA 8260B	
Acetone	5.6		1.2	5.0	ug/L	EPA 8260B	
Chloroform	2.0		0.18	1.0	ug/L	EPA 8260B	
Methyl-tert-Butyl Ether	1.2		0.16	1.0	ug/L	EPA 8260B	

Client ID: GW-5 **Lab ID: C306876-05**

Analyte	Results	Flag	MDL	PQL	Units	Method	Notes
Acetone	5.7		1.2	5.0	ug/L	EPA 8260B	
Benzene	4.8		0.15	1.0	ug/L	EPA 8260B	
Chloroform	3.9		0.18	1.0	ug/L	EPA 8260B	
DRO (C10-C28)	0.083	J	0.060	0.10	mg/L	EPA 8015C	
Naphthalene	1.2		0.11	1.0	ug/L	EPA 8260B	

Client ID: GW-6 **Lab ID: C306876-06**

Analyte	Results	Flag	MDL	PQL	Units	Method	Notes
1,1,1-Trichloroethane	4.2		0.12	1.0	ug/L	EPA 8260B	
1,1-Dichloroethene	3.4		0.21	1.0	ug/L	EPA 8260B	

Client ID: S-1 **Lab ID: C306876-07**

Analyte	Results	Flag	MDL	PQL	Units	Method	Notes
Acetone	0.012		0.0017	0.0060	mg/kg dry	EPA 8260B	

Client ID: S-5 **Lab ID: C306876-08**

Analyte	Results	Flag	MDL	PQL	Units	Method	Notes
Acetone	0.017		0.0018	0.0065	mg/kg dry	EPA 8260B	
DRO (C10-C28)	2.6	J	2.0	3.8	mg/kg dry	EPA 8015C	
Methylene Chloride	0.0030		0.00095	0.0026	mg/kg dry	EPA 8260B	

This report relates only to the sample as received by the laboratory, and may only be reproduced in full.

www.encolabs.com

ANALYTICAL RESULTS

Description: GW-1
Matrix: Water
Project: Wood Pile A-45

Lab Sample ID: C306876-01
Sampled: 06/12/13 10:30
Sampled By: ROB LIVERMON

Received: 06/12/13 17:42
Work Order: C306876

Volatile Organic Compounds by GCMS

^ - ENCO Cary certified analyte [NC 591]

Analyte [CAS Number]	Results	Flag	Units	DF	MDL	MRL	Batch	Method	Analyzed	By	Notes
1,1,1-Trichloroethane [71-55-6] ^	0.12	U	ug/L	1	0.12	1.0	3F13037	EPA 8260B	06/14/13 07:54	REF	
1,1,2,2-Tetrachloroethane [79-34-5] ^	0.28	U	ug/L	1	0.28	1.0	3F13037	EPA 8260B	06/14/13 07:54	REF	
1,1,2-Trichloroethane [79-00-5] ^	0.14	U	ug/L	1	0.14	1.0	3F13037	EPA 8260B	06/14/13 07:54	REF	
1,1-Dichloroethane [75-34-3] ^	0.13	U	ug/L	1	0.13	1.0	3F13037	EPA 8260B	06/14/13 07:54	REF	
1,1-Dichloroethene [75-35-4] ^	0.21	U	ug/L	1	0.21	1.0	3F13037	EPA 8260B	06/14/13 07:54	REF	
1,1-Dichloropropene [563-58-6] ^	0.15	U	ug/L	1	0.15	1.0	3F13037	EPA 8260B	06/14/13 07:54	REF	
1,2,3-Trichlorobenzene [87-61-6] ^	0.012	U	ug/L	1	0.012	1.0	3F13037	EPA 8260B	06/14/13 07:54	REF	
1,2,3-Trichloropropane [96-18-4] ^	0.23	U	ug/L	1	0.23	1.0	3F13037	EPA 8260B	06/14/13 07:54	REF	
1,2,4-Trichlorobenzene [120-82-1] ^	0.14	U	ug/L	1	0.14	1.0	3F13037	EPA 8260B	06/14/13 07:54	REF	
1,2,4-Trimethylbenzene [95-63-6] ^	0.10	U	ug/L	1	0.10	1.0	3F13037	EPA 8260B	06/14/13 07:54	REF	
1,2-Dibromoethane [106-93-4] ^	0.66	U	ug/L	1	0.66	1.0	3F13037	EPA 8260B	06/14/13 07:54	REF	
1,2-Dichlorobenzene [95-50-1] ^	0.19	U	ug/L	1	0.19	1.0	3F13037	EPA 8260B	06/14/13 07:54	REF	
1,2-Dichloroethane [107-06-2] ^	0.21	U	ug/L	1	0.21	1.0	3F13037	EPA 8260B	06/14/13 07:54	REF	
1,2-Dichloropropane [78-87-5] ^	0.10	U	ug/L	1	0.10	1.0	3F13037	EPA 8260B	06/14/13 07:54	REF	
1,3,5-Trimethylbenzene [108-67-8] ^	0.30	U	ug/L	1	0.30	1.0	3F13037	EPA 8260B	06/14/13 07:54	REF	
1,3-Dichlorobenzene [541-73-1] ^	0.15	U	ug/L	1	0.15	1.0	3F13037	EPA 8260B	06/14/13 07:54	REF	
1,3-Dichloropropane [142-28-9] ^	0.16	U	ug/L	1	0.16	1.0	3F13037	EPA 8260B	06/14/13 07:54	REF	
1,4-Dichlorobenzene [106-46-7] ^	0.19	U	ug/L	1	0.19	1.0	3F13037	EPA 8260B	06/14/13 07:54	REF	
2,2-Dichloropropane [594-20-7] ^	0.28	U	ug/L	1	0.28	1.0	3F13037	EPA 8260B	06/14/13 07:54	REF	
2-Butanone [78-93-3] ^	1.3	U	ug/L	1	1.3	5.0	3F13037	EPA 8260B	06/14/13 07:54	REF	
2-Chlorotoluene [95-49-8] ^	0.081	U	ug/L	1	0.081	1.0	3F13037	EPA 8260B	06/14/13 07:54	REF	
2-Hexanone [591-78-6] ^	0.88	U	ug/L	1	0.88	5.0	3F13037	EPA 8260B	06/14/13 07:54	REF	
4-Chlorotoluene [106-43-4] ^	0.068	U	ug/L	1	0.068	1.0	3F13037	EPA 8260B	06/14/13 07:54	REF	
4-Isopropyltoluene [99-87-6] ^	0.085	U	ug/L	1	0.085	1.0	3F13037	EPA 8260B	06/14/13 07:54	REF	
4-Methyl-2-pentanone [108-10-1] ^	1.1	U	ug/L	1	1.1	5.0	3F13037	EPA 8260B	06/14/13 07:54	REF	
Acetone [67-64-1] ^	1.2	U	ug/L	1	1.2	5.0	3F13037	EPA 8260B	06/14/13 07:54	REF	
Benzene [71-43-2] ^	0.15	U	ug/L	1	0.15	1.0	3F13037	EPA 8260B	06/14/13 07:54	REF	
Bromobenzene [108-86-1] ^	0.16	U	ug/L	1	0.16	1.0	3F13037	EPA 8260B	06/14/13 07:54	REF	
Bromochloromethane [74-97-5] ^	0.48	U	ug/L	1	0.48	1.0	3F13037	EPA 8260B	06/14/13 07:54	REF	
Bromodichloromethane [75-27-4] ^	0.17	U	ug/L	1	0.17	1.0	3F13037	EPA 8260B	06/14/13 07:54	REF	
Bromoform [75-25-2] ^	0.22	U	ug/L	1	0.22	1.0	3F13037	EPA 8260B	06/14/13 07:54	REF	
Bromomethane [74-83-9] ^	0.14	U	ug/L	1	0.14	1.0	3F13037	EPA 8260B	06/14/13 07:54	REF	
Carbon tetrachloride [56-23-5] ^	0.17	U	ug/L	1	0.17	1.0	3F13037	EPA 8260B	06/14/13 07:54	REF	
Chlorobenzene [108-90-7] ^	0.17	U	ug/L	1	0.17	1.0	3F13037	EPA 8260B	06/14/13 07:54	REF	
Chloroethane [75-00-3] ^	0.23	U	ug/L	1	0.23	1.0	3F13037	EPA 8260B	06/14/13 07:54	REF	
Chloroform [67-66-3] ^	0.18	U	ug/L	1	0.18	1.0	3F13037	EPA 8260B	06/14/13 07:54	REF	
Chloromethane [74-87-3] ^	0.13	U	ug/L	1	0.13	1.0	3F13037	EPA 8260B	06/14/13 07:54	REF	
cis-1,2-Dichloroethene [156-59-2] ^	0.15	U	ug/L	1	0.15	1.0	3F13037	EPA 8260B	06/14/13 07:54	REF	
cis-1,3-Dichloropropene [10061-01-5] ^	0.20	U	ug/L	1	0.20	1.0	3F13037	EPA 8260B	06/14/13 07:54	REF	
Dibromochloromethane [124-48-1] ^	0.17	U	ug/L	1	0.17	1.0	3F13037	EPA 8260B	06/14/13 07:54	REF	
Dichlorodifluoromethane [75-71-8] ^	0.20	U	ug/L	1	0.20	1.0	3F13037	EPA 8260B	06/14/13 07:54	REF	
Ethylbenzene [100-41-4] ^	0.13	U	ug/L	1	0.13	1.0	3F13037	EPA 8260B	06/14/13 07:54	REF	
Isopropyl Ether [108-20-3] ^	0.054	U	ug/L	1	0.054	1.0	3F13037	EPA 8260B	06/14/13 07:54	REF	
Isopropylbenzene [98-82-8] ^	0.14	U	ug/L	1	0.14	1.0	3F13037	EPA 8260B	06/14/13 07:54	REF	
Methylene chloride [75-09-2] ^	0.23	U	ug/L	1	0.23	1.0	3F13037	EPA 8260B	06/14/13 07:54	REF	
Methyl-tert-Butyl Ether [1634-04-4] ^	0.16	U	ug/L	1	0.16	1.0	3F13037	EPA 8260B	06/14/13 07:54	REF	
Naphthalene [91-20-3] ^	0.11	U	ug/L	1	0.11	1.0	3F13037	EPA 8260B	06/14/13 07:54	REF	
n-Butyl Benzene [104-51-8] ^	0.058	U	ug/L	1	0.058	1.0	3F13037	EPA 8260B	06/14/13 07:54	REF	
n-Propyl Benzene [103-65-1] ^	0.12	U	ug/L	1	0.12	1.0	3F13037	EPA 8260B	06/14/13 07:54	REF	
sec-Butylbenzene [135-98-8] ^	0.10	U	ug/L	1	0.10	1.0	3F13037	EPA 8260B	06/14/13 07:54	REF	
Styrene [100-42-5] ^	0.11	U	ug/L	1	0.11	1.0	3F13037	EPA 8260B	06/14/13 07:54	REF	

This report relates only to the sample as received by the laboratory, and may only be reproduced in full.

Description: GW-1 | **Lab Sample ID:** C306876-01 | **Received:** 06/12/13 17:42

Matrix: Water | **Sampled:** 06/12/13 10:30 | **Work Order:** C306876

Project: Wood Pile A-45 | **Sampled By:** ROB LIVERMON

Volatile Organic Compounds by GCMS

^ - ENCO Cary certified analyte [NC 591]

Analyte [CAS Number]	Results	Flag	Units	DF	MDL	MRL	Batch	Method	Analyzed	By	Notes
tert-Butylbenzene [98-06-6] ^	0.17	U	ug/L	1	0.17	1.0	3F13037	EPA 8260B	06/14/13 07:54	REF	
Tetrachloroethene [127-18-4] ^	0.17	U	ug/L	1	0.17	1.0	3F13037	EPA 8260B	06/14/13 07:54	REF	
Toluene [108-88-3] ^	0.14	U	ug/L	1	0.14	1.0	3F13037	EPA 8260B	06/14/13 07:54	REF	
trans-1,2-Dichloroethene [156-60-5] ^	0.21	U	ug/L	1	0.21	1.0	3F13037	EPA 8260B	06/14/13 07:54	REF	
trans-1,3-Dichloropropene [10061-02-6] ^	0.15	U	ug/L	1	0.15	1.0	3F13037	EPA 8260B	06/14/13 07:54	REF	
Trichloroethene [79-01-6] ^	0.15	U	ug/L	1	0.15	1.0	3F13037	EPA 8260B	06/14/13 07:54	REF	
Trichlorofluoromethane [75-69-4] ^	0.24	U	ug/L	1	0.24	1.0	3F13037	EPA 8260B	06/14/13 07:54	REF	
Vinyl acetate [108-05-4] ^	0.95	U	ug/L	1	0.95	5.0	3F13037	EPA 8260B	06/14/13 07:54	REF	
Vinyl chloride [75-01-4] ^	0.32	U	ug/L	1	0.32	1.0	3F13037	EPA 8260B	06/14/13 07:54	REF	
Xylenes (Total) [1330-20-7] ^	0.45	U	ug/L	1	0.45	3.0	3F13037	EPA 8260B	06/14/13 07:54	REF	

Surrogates	*Results*	*DF*	*Spike Lvl*	*% Rec*	*% Rec Limits*	*Batch*	*Method*	*Analyzed*	*By*	Notes
4-Bromofluorobenzene	*39*	*1*	*50.0*	*79 %*	*51-122*	*3F13037*	*EPA 8260B*	*06/14/13 07:54*	*REF*	
Dibromofluoromethane	*44*	*1*	*50.0*	*88 %*	*68-117*	*3F13037*	*EPA 8260B*	*06/14/13 07:54*	*REF*	
Toluene-d8	*42*	*1*	*50.0*	*84 %*	*67-127*	*3F13037*	*EPA 8260B*	*06/14/13 07:54*	*REF*	

This report relates only to the sample as received by the laboratory, and may only be reproduced in full.

Description: GW-2 | **Lab Sample ID:** C306876-02 | **Received:** 06/12/13 17:42

Matrix: Water | **Sampled:** 06/12/13 11:00 | **Work Order:** C306876

Project: Wood Pile A-45 | **Sampled By:** ROB LIVERMON

Volatile Organic Compounds by GCMS

^ - ENCO Cary certified analyte [NC 591]

Analyte [CAS Number]	Results	Flag	Units	DF	MDL	MRL	Batch	Method	Analyzed	By	Notes
1,1,1-Trichloroethane [71-55-6] ^	0.12	U	ug/L	1	0.12	1.0	3F13037	EPA 8260B	06/14/13 08:24	REF	
1,1,2,2-Tetrachloroethane [79-34-5] ^	0.28	U	ug/L	1	0.28	1.0	3F13037	EPA 8260B	06/14/13 08:24	REF	
1,1,2-Trichloroethane [79-00-5] ^	0.14	U	ug/L	1	0.14	1.0	3F13037	EPA 8260B	06/14/13 08:24	REF	
1,1-Dichloroethane [75-34-3] ^	0.13	U	ug/L	1	0.13	1.0	3F13037	EPA 8260B	06/14/13 08:24	REF	
1,1-Dichloroethene [75-35-4] ^	0.21	U	ug/L	1	0.21	1.0	3F13037	EPA 8260B	06/14/13 08:24	REF	
1,1-Dichloropropene [563-58-6] ^	0.15	U	ug/L	1	0.15	1.0	3F13037	EPA 8260B	06/14/13 08:24	REF	
1,2,3-Trichlorobenzene [87-61-6] ^	0.012	U	ug/L	1	0.012	1.0	3F13037	EPA 8260B	06/14/13 08:24	REF	
1,2,3-Trichloropropane [96-18-4] ^	0.23	U	ug/L	1	0.23	1.0	3F13037	EPA 8260B	06/14/13 08:24	REF	
1,2,4-Trichlorobenzene [120-82-1] ^	0.14	U	ug/L	1	0.14	1.0	3F13037	EPA 8260B	06/14/13 08:24	REF	
1,2,4-Trimethylbenzene [95-63-6] ^	0.10	U	ug/L	1	0.10	1.0	3F13037	EPA 8260B	06/14/13 08:24	REF	
1,2-Dibromoethane [106-93-4] ^	0.66	U	ug/L	1	0.66	1.0	3F13037	EPA 8260B	06/14/13 08:24	REF	
1,2-Dichlorobenzene [95-50-1] ^	0.19	U	ug/L	1	0.19	1.0	3F13037	EPA 8260B	06/14/13 08:24	REF	
1,2-Dichloroethane [107-06-2] ^	0.21	U	ug/L	1	0.21	1.0	3F13037	EPA 8260B	06/14/13 08:24	REF	
1,2-Dichloropropane [78-87-5] ^	0.10	U	ug/L	1	0.10	1.0	3F13037	EPA 8260B	06/14/13 08:24	REF	
1,3,5-Trimethylbenzene [108-67-8] ^	0.30	U	ug/L	1	0.30	1.0	3F13037	EPA 8260B	06/14/13 08:24	REF	
1,3-Dichlorobenzene [541-73-1] ^	0.15	U	ug/L	1	0.15	1.0	3F13037	EPA 8260B	06/14/13 08:24	REF	
1,3-Dichloropropane [142-28-9] ^	0.16	U	ug/L	1	0.16	1.0	3F13037	EPA 8260B	06/14/13 08:24	REF	
1,4-Dichlorobenzene [106-46-7] ^	0.19	U	ug/L	1	0.19	1.0	3F13037	EPA 8260B	06/14/13 08:24	REF	
2,2-Dichloropropane [594-20-7] ^	0.28	U	ug/L	1	0.28	1.0	3F13037	EPA 8260B	06/14/13 08:24	REF	
2-Butanone [78-93-3] ^	1.3	U	ug/L	1	1.3	5.0	3F13037	EPA 8260B	06/14/13 08:24	REF	
2-Chlorotoluene [95-49-8] ^	0.081	U	ug/L	1	0.081	1.0	3F13037	EPA 8260B	06/14/13 08:24	REF	
2-Hexanone [591-78-6] ^	0.88	U	ug/L	1	0.88	5.0	3F13037	EPA 8260B	06/14/13 08:24	REF	
4-Chlorotoluene [106-43-4] ^	0.068	U	ug/L	1	0.068	1.0	3F13037	EPA 8260B	06/14/13 08:24	REF	
4-Isopropyltoluene [99-87-6] ^	0.085	U	ug/L	1	0.085	1.0	3F13037	EPA 8260B	06/14/13 08:24	REF	
4-Methyl-2-pentanone [108-10-1] ^	1.1	U	ug/L	1	1.1	5.0	3F13037	EPA 8260B	06/14/13 08:24	REF	
Acetone [67-64-1] ^	1.2	U	ug/L	1	1.2	5.0	3F13037	EPA 8260B	06/14/13 08:24	REF	
Benzene [71-43-2] ^	0.15	U	ug/L	1	0.15	1.0	3F13037	EPA 8260B	06/14/13 08:24	REF	
Bromobenzene [108-86-1] ^	0.16	U	ug/L	1	0.16	1.0	3F13037	EPA 8260B	06/14/13 08:24	REF	
Bromochloromethane [74-97-5] ^	0.48	U	ug/L	1	0.48	1.0	3F13037	EPA 8260B	06/14/13 08:24	REF	
Bromodichloromethane [75-27-4] ^	0.17	U	ug/L	1	0.17	1.0	3F13037	EPA 8260B	06/14/13 08:24	REF	
Bromoform [75-25-2] ^	0.22	U	ug/L	1	0.22	1.0	3F13037	EPA 8260B	06/14/13 08:24	REF	
Bromomethane [74-83-9] ^	0.14	U	ug/L	1	0.14	1.0	3F13037	EPA 8260B	06/14/13 08:24	REF	
Carbon tetrachloride [56-23-5] ^	0.17	U	ug/L	1	0.17	1.0	3F13037	EPA 8260B	06/14/13 08:24	REF	
Chlorobenzene [108-90-7] ^	0.17	U	ug/L	1	0.17	1.0	3F13037	EPA 8260B	06/14/13 08:24	REF	
Chloroethane [75-00-3] ^	0.23	U	ug/L	1	0.23	1.0	3F13037	EPA 8260B	06/14/13 08:24	REF	
Chloroform [67-66-3] ^	0.18	U	ug/L	1	0.18	1.0	3F13037	EPA 8260B	06/14/13 08:24	REF	
Chloromethane [74-87-3] ^	0.13	U	ug/L	1	0.13	1.0	3F13037	EPA 8260B	06/14/13 08:24	REF	
cis-1,2-Dichloroethene [156-59-2] ^	0.15	U	ug/L	1	0.15	1.0	3F13037	EPA 8260B	06/14/13 08:24	REF	
cis-1,3-Dichloropropene [10061-01-5] ^	0.20	U	ug/L	1	0.20	1.0	3F13037	EPA 8260B	06/14/13 08:24	REF	
Dibromochloromethane [124-48-1] ^	0.17	U	ug/L	1	0.17	1.0	3F13037	EPA 8260B	06/14/13 08:24	REF	
Dichlorodifluoromethane [75-71-8] ^	0.20	U	ug/L	1	0.20	1.0	3F13037	EPA 8260B	06/14/13 08:24	REF	
Ethylbenzene [100-41-4] ^	0.13	U	ug/L	1	0.13	1.0	3F13037	EPA 8260B	06/14/13 08:24	REF	
Isopropyl Ether [108-20-3] ^	0.054	U	ug/L	1	0.054	1.0	3F13037	EPA 8260B	06/14/13 08:24	REF	
Isopropylbenzene [98-82-8] ^	0.14	U	ug/L	1	0.14	1.0	3F13037	EPA 8260B	06/14/13 08:24	REF	
Methylene chloride [75-09-2] ^	0.23	U	ug/L	1	0.23	1.0	3F13037	EPA 8260B	06/14/13 08:24	REF	
Methyl-tert-Butyl Ether [1634-04-4] ^	0.16	U	ug/L	1	0.16	1.0	3F13037	EPA 8260B	06/14/13 08:24	REF	
Naphthalene [91-20-3] ^	0.11	U	ug/L	1	0.11	1.0	3F13037	EPA 8260B	06/14/13 08:24	REF	
n-Butyl Benzene [104-51-8] ^	0.058	U	ug/L	1	0.058	1.0	3F13037	EPA 8260B	06/14/13 08:24	REF	
n-Propyl Benzene [103-65-1] ^	0.12	U	ug/L	1	0.12	1.0	3F13037	EPA 8260B	06/14/13 08:24	REF	
sec-Butylbenzene [135-98-8] ^	0.10	U	ug/L	1	0.10	1.0	3F13037	EPA 8260B	06/14/13 08:24	REF	
Styrene [100-42-5] ^	0.11	U	ug/L	1	0.11	1.0	3F13037	EPA 8260B	06/14/13 08:24	REF	
tert-Butylbenzene [98-06-6] ^	0.17	U	ug/L	1	0.17	1.0	3F13037	EPA 8260B	06/14/13 08:24	REF	
Tetrachloroethene [127-18-4] ^	**4.8**		ug/L	1	0.17	1.0	3F13037	EPA 8260B	06/14/13 08:24	REF	
Toluene [108-88-3] ^	0.14	U	ug/L	1	0.14	1.0	3F13037	EPA 8260B	06/14/13 08:24	REF	
trans-1,2-Dichloroethene [156-60-5] ^	0.21	U	ug/L	1	0.21	1.0	3F13037	EPA 8260B	06/14/13 08:24	REF	

This report relates only to the sample as received by the laboratory, and may only be reproduced in full.

Description: GW-2 | **Lab Sample ID:** C306876-02 | **Received:** 06/12/13 17:42

Matrix: Water | **Sampled:** 06/12/13 11:00 | **Work Order:** C306876

Project: Wood Pile A-45 | **Sampled By:** ROB LIVERMON

Volatile Organic Compounds by GCMS

^ - ENCO Cary certified analyte [NC 591]

Analyte [CAS Number]	Results	Flag	Units	DF	MDL	MRL	Batch	Method	Analyzed	By	Notes
trans-1,3-Dichloropropene [10061-02-6] ^	0.15	U	ug/L	1	0.15	1.0	3F13037	EPA 8260B	06/14/13 08:24	REF	
Trichloroethene [79-01-6] ^	**1.3**		ug/L	1	0.15	1.0	3F13037	EPA 8260B	06/14/13 08:24	REF	
Trichlorofluoromethane [75-69-4] ^	0.24	U	ug/L	1	0.24	1.0	3F13037	EPA 8260B	06/14/13 08:24	REF	
Vinyl acetate [108-05-4] ^	0.95	U	ug/L	1	0.95	5.0	3F13037	EPA 8260B	06/14/13 08:24	REF	
Vinyl chloride [75-01-4] ^	0.32	U	ug/L	1	0.32	1.0	3F13037	EPA 8260B	06/14/13 08:24	REF	
Xylenes (Total) [1330-20-7] ^	0.45	U	ug/L	1	0.45	3.0	3F13037	EPA 8260B	06/14/13 08:24	REF	

Surrogates	*Results*	*DF*	*Spike Lvl*	*% Rec*	*% Rec Limits*	*Batch*	*Method*	*Analyzed*	*By*	Notes
4-Bromofluorobenzene	*39*	*1*	*50.0*	*78 %*	*51-122*	*3F13037*	*EPA 8260B*	*06/14/13 08:24*	*REF*	
Dibromofluoromethane	*45*	*1*	*50.0*	*90 %*	*68-117*	*3F13037*	*EPA 8260B*	*06/14/13 08:24*	*REF*	
Toluene-d8	*42*	*1*	*50.0*	*84 %*	*67-127*	*3F13037*	*EPA 8260B*	*06/14/13 08:24*	*REF*	

This report relates only to the sample as received by the laboratory, and may only be reproduced in full.

Description: GW-3 | **Lab Sample ID:** C306876-03 | **Received:** 06/12/13 17:42

Matrix: Water | **Sampled:** 06/12/13 12:00 | **Work Order:** C306876

Project: Wood Pile A-45 | **Sampled By:** ROB LIVERMON

Volatile Organic Compounds by GCMS

^ - ENCO Cary certified analyte [NC 591]

Analyte [CAS Number]	Results	Flag	Units	DF	MDL	MRL	Batch	Method	Analyzed	By	Notes
1,1,1-Trichloroethane [71-55-6] ^	**7.2**		ug/L	1	0.12	1.0	3F13037	EPA 8260B	06/14/13 08:54	REF	
1,1,2,2-Tetrachloroethane [79-34-5] ^	0.28	U	ug/L	1	0.28	1.0	3F13037	EPA 8260B	06/14/13 08:54	REF	
1,1,2-Trichloroethane [79-00-5] ^	0.14	U	ug/L	1	0.14	1.0	3F13037	EPA 8260B	06/14/13 08:54	REF	
1,1-Dichloroethane [75-34-3] ^	**1.4**		ug/L	1	0.13	1.0	3F13037	EPA 8260B	06/14/13 08:54	REF	
1,1-Dichloroethene [75-35-4] ^	**18**		ug/L	1	0.21	1.0	3F13037	EPA 8260B	06/14/13 08:54	REF	
1,1-Dichloropropene [563-58-6] ^	0.15	U	ug/L	1	0.15	1.0	3F13037	EPA 8260B	06/14/13 08:54	REF	
1,2,3-Trichlorobenzene [87-61-6] ^	0.012	U	ug/L	1	0.012	1.0	3F13037	EPA 8260B	06/14/13 08:54	REF	
1,2,3-Trichloropropane [96-18-4] ^	0.23	U	ug/L	1	0.23	1.0	3F13037	EPA 8260B	06/14/13 08:54	REF	
1,2,4-Trichlorobenzene [120-82-1] ^	0.14	U	ug/L	1	0.14	1.0	3F13037	EPA 8260B	06/14/13 08:54	REF	
1,2,4-Trimethylbenzene [95-63-6] ^	0.10	U	ug/L	1	0.10	1.0	3F13037	EPA 8260B	06/14/13 08:54	REF	
1,2-Dibromoethane [106-93-4] ^	0.66	U	ug/L	1	0.66	1.0	3F13037	EPA 8260B	06/14/13 08:54	REF	
1,2-Dichlorobenzene [95-50-1] ^	0.19	U	ug/L	1	0.19	1.0	3F13037	EPA 8260B	06/14/13 08:54	REF	
1,2-Dichloroethane [107-06-2] ^	0.21	U	ug/L	1	0.21	1.0	3F13037	EPA 8260B	06/14/13 08:54	REF	
1,2-Dichloropropane [78-87-5] ^	0.10	U	ug/L	1	0.10	1.0	3F13037	EPA 8260B	06/14/13 08:54	REF	
1,3,5-Trimethylbenzene [108-67-8] ^	0.30	U	ug/L	1	0.30	1.0	3F13037	EPA 8260B	06/14/13 08:54	REF	
1,3-Dichlorobenzene [541-73-1] ^	0.15	U	ug/L	1	0.15	1.0	3F13037	EPA 8260B	06/14/13 08:54	REF	
1,3-Dichloropropane [142-28-9] ^	0.16	U	ug/L	1	0.16	1.0	3F13037	EPA 8260B	06/14/13 08:54	REF	
1,4-Dichlorobenzene [106-46-7] ^	0.19	U	ug/L	1	0.19	1.0	3F13037	EPA 8260B	06/14/13 08:54	REF	
2,2-Dichloropropane [594-20-7] ^	0.28	U	ug/L	1	0.28	1.0	3F13037	EPA 8260B	06/14/13 08:54	REF	
2-Butanone [78-93-3] ^	1.3	U	ug/L	1	1.3	5.0	3F13037	EPA 8260B	06/14/13 08:54	REF	
2-Chlorotoluene [95-49-8] ^	0.081	U	ug/L	1	0.081	1.0	3F13037	EPA 8260B	06/14/13 08:54	REF	
2-Hexanone [591-78-6] ^	0.88	U	ug/L	1	0.88	5.0	3F13037	EPA 8260B	06/14/13 08:54	REF	
4-Chlorotoluene [106-43-4] ^	0.068	U	ug/L	1	0.068	1.0	3F13037	EPA 8260B	06/14/13 08:54	REF	
4-Isopropyltoluene [99-87-6] ^	0.085	U	ug/L	1	0.085	1.0	3F13037	EPA 8260B	06/14/13 08:54	REF	
4-Methyl-2-pentanone [108-10-1] ^	1.1	U	ug/L	1	1.1	5.0	3F13037	EPA 8260B	06/14/13 08:54	REF	
Acetone [67-64-1] ^	1.2	U	ug/L	1	1.2	5.0	3F13037	EPA 8260B	06/14/13 08:54	REF	
Benzene [71-43-2] ^	0.15	U	ug/L	1	0.15	1.0	3F13037	EPA 8260B	06/14/13 08:54	REF	
Bromobenzene [108-86-1] ^	0.16	U	ug/L	1	0.16	1.0	3F13037	EPA 8260B	06/14/13 08:54	REF	
Bromochloromethane [74-97-5] ^	0.48	U	ug/L	1	0.48	1.0	3F13037	EPA 8260B	06/14/13 08:54	REF	
Bromodichloromethane [75-27-4] ^	0.17	U	ug/L	1	0.17	1.0	3F13037	EPA 8260B	06/14/13 08:54	REF	
Bromoform [75-25-2] ^	0.22	U	ug/L	1	0.22	1.0	3F13037	EPA 8260B	06/14/13 08:54	REF	
Bromomethane [74-83-9] ^	0.14	U	ug/L	1	0.14	1.0	3F13037	EPA 8260B	06/14/13 08:54	REF	
Carbon tetrachloride [56-23-5] ^	0.17	U	ug/L	1	0.17	1.0	3F13037	EPA 8260B	06/14/13 08:54	REF	
Chlorobenzene [108-90-7] ^	0.17	U	ug/L	1	0.17	1.0	3F13037	EPA 8260B	06/14/13 08:54	REF	
Chloroethane [75-00-3] ^	0.23	U	ug/L	1	0.23	1.0	3F13037	EPA 8260B	06/14/13 08:54	REF	
Chloroform [67-66-3] ^	**1.2**		ug/L	1	0.18	1.0	3F13037	EPA 8260B	06/14/13 08:54	REF	
Chloromethane [74-87-3] ^	0.13	U	ug/L	1	0.13	1.0	3F13037	EPA 8260B	06/14/13 08:54	REF	
cis-1,2-Dichloroethene [156-59-2] ^	0.15	U	ug/L	1	0.15	1.0	3F13037	EPA 8260B	06/14/13 08:54	REF	
cis-1,3-Dichloropropene [10061-01-5] ^	0.20	U	ug/L	1	0.20	1.0	3F13037	EPA 8260B	06/14/13 08:54	REF	
Dibromochloromethane [124-48-1] ^	0.17	U	ug/L	1	0.17	1.0	3F13037	EPA 8260B	06/14/13 08:54	REF	
Dichlorodifluoromethane [75-71-8] ^	0.20	U	ug/L	1	0.20	1.0	3F13037	EPA 8260B	06/14/13 08:54	REF	
Ethylbenzene [100-41-4] ^	0.13	U	ug/L	1	0.13	1.0	3F13037	EPA 8260B	06/14/13 08:54	REF	
Isopropyl Ether [108-20-3] ^	0.054	U	ug/L	1	0.054	1.0	3F13037	EPA 8260B	06/14/13 08:54	REF	
Isopropylbenzene [98-82-8] ^	0.14	U	ug/L	1	0.14	1.0	3F13037	EPA 8260B	06/14/13 08:54	REF	
Methylene chloride [75-09-2] ^	0.23	U	ug/L	1	0.23	1.0	3F13037	EPA 8260B	06/14/13 08:54	REF	
Methyl-tert-Butyl Ether [1634-04-4] ^	**3.5**		ug/L	1	0.16	1.0	3F13037	EPA 8260B	06/14/13 08:54	REF	
Naphthalene [91-20-3] ^	0.11	U	ug/L	1	0.11	1.0	3F13037	EPA 8260B	06/14/13 08:54	REF	
n-Butyl Benzene [104-51-8] ^	0.058	U	ug/L	1	0.058	1.0	3F13037	EPA 8260B	06/14/13 08:54	REF	
n-Propyl Benzene [103-65-1] ^	0.12	U	ug/L	1	0.12	1.0	3F13037	EPA 8260B	06/14/13 08:54	REF	
sec-Butylbenzene [135-98-8] ^	0.10	U	ug/L	1	0.10	1.0	3F13037	EPA 8260B	06/14/13 08:54	REF	
Styrene [100-42-5] ^	0.11	U	ug/L	1	0.11	1.0	3F13037	EPA 8260B	06/14/13 08:54	REF	
tert-Butylbenzene [98-06-6] ^	0.17	U	ug/L	1	0.17	1.0	3F13037	EPA 8260B	06/14/13 08:54	REF	
Tetrachloroethene [127-18-4] ^	**0.92**	J	ug/L	1	0.17	1.0	3F13037	EPA 8260B	06/14/13 08:54	REF	
Toluene [108-88-3] ^	0.14	U	ug/L	1	0.14	1.0	3F13037	EPA 8260B	06/14/13 08:54	REF	
trans-1,2-Dichloroethene [156-60-5] ^	0.21	U	ug/L	1	0.21	1.0	3F13037	EPA 8260B	06/14/13 08:54	REF	

This report relates only to the sample as received by the laboratory, and may only be reproduced in full.

Description: GW-3 | **Lab Sample ID:** C306876-03 | **Received:** 06/12/13 17:42

Matrix: Water | **Sampled:** 06/12/13 12:00 | **Work Order:** C306876

Project: Wood Pile A-45 | **Sampled By:** ROB LIVERMON

Volatile Organic Compounds by GCMS

^ - ENCO Cary certified analyte [NC 591]

Analyte [CAS Number]	Results	Flag	Units	DF	MDL	MRL	Batch	Method	Analyzed	By	Notes
trans-1,3-Dichloropropene [10061-02-6] ^	0.15	U	ug/L	1	0.15	1.0	3F13037	EPA 8260B	06/14/13 08:54	REF	
Trichloroethene [79-01-6] ^	0.15	U	ug/L	1	0.15	1.0	3F13037	EPA 8260B	06/14/13 08:54	REF	
Trichlorofluoromethane [75-69-4] ^	0.24	U	ug/L	1	0.24	1.0	3F13037	EPA 8260B	06/14/13 08:54	REF	
Vinyl acetate [108-05-4] ^	0.95	U	ug/L	1	0.95	5.0	3F13037	EPA 8260B	06/14/13 08:54	REF	
Vinyl chloride [75-01-4] ^	0.32	U	ug/L	1	0.32	1.0	3F13037	EPA 8260B	06/14/13 08:54	REF	
Xylenes (Total) [1330-20-7] ^	0.45	U	ug/L	1	0.45	3.0	3F13037	EPA 8260B	06/14/13 08:54	REF	

Surrogates	*Results*	*DF*	*Spike Lvl*	*% Rec*	*% Rec Limits*	*Batch*	*Method*	*Analyzed*	*By*	Notes
4-Bromofluorobenzene	*39*	*1*	*50.0*	*79 %*	*51-122*	*3F13037*	*EPA 8260B*	*06/14/13 08:54*	*REF*	
Dibromofluoromethane	*45*	*1*	*50.0*	*91 %*	*68-117*	*3F13037*	*EPA 8260B*	*06/14/13 08:54*	*REF*	
Toluene-d8	*42*	*1*	*50.0*	*84 %*	*67-127*	*3F13037*	*EPA 8260B*	*06/14/13 08:54*	*REF*	

This report relates only to the sample as received by the laboratory, and may only be reproduced in full.

Description: GW-4 | **Lab Sample ID:** C306876-04 | **Received:** 06/12/13 17:42

Matrix: Water | **Sampled:** 06/12/13 13:00 | **Work Order:** C306876

Project: Wood Pile A-45 | **Sampled By:** ROB LIVERMON

Volatile Organic Compounds by GCMS

^ - ENCO Cary certified analyte [NC 591]

Analyte [CAS Number]	Results	Flag	Units	DF	MDL	MRL	Batch	Method	Analyzed	By	Notes
1,1,1-Trichloroethane [71-55-6] ^	**1.5**		ug/L	1	0.12	1.0	3F13037	EPA 8260B	06/14/13 09:23	REF	
1,1,2,2-Tetrachloroethane [79-34-5] ^	0.28	U	ug/L	1	0.28	1.0	3F13037	EPA 8260B	06/14/13 09:23	REF	
1,1,2-Trichloroethane [79-00-5] ^	0.14	U	ug/L	1	0.14	1.0	3F13037	EPA 8260B	06/14/13 09:23	REF	
1,1-Dichloroethane [75-34-3] ^	0.13	U	ug/L	1	0.13	1.0	3F13037	EPA 8260B	06/14/13 09:23	REF	
1,1-Dichloroethene [75-35-4] ^	**0.94**	J	ug/L	1	0.21	1.0	3F13037	EPA 8260B	06/14/13 09:23	REF	
1,1-Dichloropropene [563-58-6] ^	0.15	U	ug/L	1	0.15	1.0	3F13037	EPA 8260B	06/14/13 09:23	REF	
1,2,3-Trichlorobenzene [87-61-6] ^	0.012	U	ug/L	1	0.012	1.0	3F13037	EPA 8260B	06/14/13 09:23	REF	
1,2,3-Trichloropropane [96-18-4] ^	0.23	U	ug/L	1	0.23	1.0	3F13037	EPA 8260B	06/14/13 09:23	REF	
1,2,4-Trichlorobenzene [120-82-1] ^	0.14	U	ug/L	1	0.14	1.0	3F13037	EPA 8260B	06/14/13 09:23	REF	
1,2,4-Trimethylbenzene [95-63-6] ^	0.10	U	ug/L	1	0.10	1.0	3F13037	EPA 8260B	06/14/13 09:23	REF	
1,2-Dibromoethane [106-93-4] ^	0.66	U	ug/L	1	0.66	1.0	3F13037	EPA 8260B	06/14/13 09:23	REF	
1,2-Dichlorobenzene [95-50-1] ^	0.19	U	ug/L	1	0.19	1.0	3F13037	EPA 8260B	06/14/13 09:23	REF	
1,2-Dichloroethane [107-06-2] ^	0.21	U	ug/L	1	0.21	1.0	3F13037	EPA 8260B	06/14/13 09:23	REF	
1,2-Dichloropropane [78-87-5] ^	0.10	U	ug/L	1	0.10	1.0	3F13037	EPA 8260B	06/14/13 09:23	REF	
1,3,5-Trimethylbenzene [108-67-8] ^	0.30	U	ug/L	1	0.30	1.0	3F13037	EPA 8260B	06/14/13 09:23	REF	
1,3-Dichlorobenzene [541-73-1] ^	0.15	U	ug/L	1	0.15	1.0	3F13037	EPA 8260B	06/14/13 09:23	REF	
1,3-Dichloropropane [142-28-9] ^	0.16	U	ug/L	1	0.16	1.0	3F13037	EPA 8260B	06/14/13 09:23	REF	
1,4-Dichlorobenzene [106-46-7] ^	0.19	U	ug/L	1	0.19	1.0	3F13037	EPA 8260B	06/14/13 09:23	REF	
2,2-Dichloropropane [594-20-7] ^	0.28	U	ug/L	1	0.28	1.0	3F13037	EPA 8260B	06/14/13 09:23	REF	
2-Butanone [78-93-3] ^	1.3	U	ug/L	1	1.3	5.0	3F13037	EPA 8260B	06/14/13 09:23	REF	
2-Chlorotoluene [95-49-8] ^	0.081	U	ug/L	1	0.081	1.0	3F13037	EPA 8260B	06/14/13 09:23	REF	
2-Hexanone [591-78-6] ^	0.88	U	ug/L	1	0.88	5.0	3F13037	EPA 8260B	06/14/13 09:23	REF	
4-Chlorotoluene [106-43-4] ^	0.068	U	ug/L	1	0.068	1.0	3F13037	EPA 8260B	06/14/13 09:23	REF	
4-Isopropyltoluene [99-87-6] ^	0.085	U	ug/L	1	0.085	1.0	3F13037	EPA 8260B	06/14/13 09:23	REF	
4-Methyl-2-pentanone [108-10-1] ^	1.1	U	ug/L	1	1.1	5.0	3F13037	EPA 8260B	06/14/13 09:23	REF	
Acetone [67-64-1] ^	**5.6**		ug/L	1	1.2	5.0	3F13037	EPA 8260B	06/14/13 09:23	REF	
Benzene [71-43-2] ^	0.15	U	ug/L	1	0.15	1.0	3F13037	EPA 8260B	06/14/13 09:23	REF	
Bromobenzene [108-86-1] ^	0.16	U	ug/L	1	0.16	1.0	3F13037	EPA 8260B	06/14/13 09:23	REF	
Bromochloromethane [74-97-5] ^	0.48	U	ug/L	1	0.48	1.0	3F13037	EPA 8260B	06/14/13 09:23	REF	
Bromodichloromethane [75-27-4] ^	0.17	U	ug/L	1	0.17	1.0	3F13037	EPA 8260B	06/14/13 09:23	REF	
Bromoform [75-25-2] ^	0.22	U	ug/L	1	0.22	1.0	3F13037	EPA 8260B	06/14/13 09:23	REF	
Bromomethane [74-83-9] ^	0.14	U	ug/L	1	0.14	1.0	3F13037	EPA 8260B	06/14/13 09:23	REF	
Carbon tetrachloride [56-23-5] ^	0.17	U	ug/L	1	0.17	1.0	3F13037	EPA 8260B	06/14/13 09:23	REF	
Chlorobenzene [108-90-7] ^	0.17	U	ug/L	1	0.17	1.0	3F13037	EPA 8260B	06/14/13 09:23	REF	
Chloroethane [75-00-3] ^	0.23	U	ug/L	1	0.23	1.0	3F13037	EPA 8260B	06/14/13 09:23	REF	
Chloroform [67-66-3] ^	**2.0**		ug/L	1	0.18	1.0	3F13037	EPA 8260B	06/14/13 09:23	REF	
Chloromethane [74-87-3] ^	0.13	U	ug/L	1	0.13	1.0	3F13037	EPA 8260B	06/14/13 09:23	REF	
cis-1,2-Dichloroethene [156-59-2] ^	0.15	U	ug/L	1	0.15	1.0	3F13037	EPA 8260B	06/14/13 09:23	REF	
cis-1,3-Dichloropropene [10061-01-5] ^	0.20	U	ug/L	1	0.20	1.0	3F13037	EPA 8260B	06/14/13 09:23	REF	
Dibromochloromethane [124-48-1] ^	0.17	U	ug/L	1	0.17	1.0	3F13037	EPA 8260B	06/14/13 09:23	REF	
Dichlorodifluoromethane [75-71-8] ^	0.20	U	ug/L	1	0.20	1.0	3F13037	EPA 8260B	06/14/13 09:23	REF	
Ethylbenzene [100-41-4] ^	0.13	U	ug/L	1	0.13	1.0	3F13037	EPA 8260B	06/14/13 09:23	REF	
Isopropyl Ether [108-20-3] ^	0.054	U	ug/L	1	0.054	1.0	3F13037	EPA 8260B	06/14/13 09:23	REF	
Isopropylbenzene [98-82-8] ^	0.14	U	ug/L	1	0.14	1.0	3F13037	EPA 8260B	06/14/13 09:23	REF	
Methylene chloride [75-09-2] ^	0.23	U	ug/L	1	0.23	1.0	3F13037	EPA 8260B	06/14/13 09:23	REF	
Methyl-tert-Butyl Ether [1634-04-4] ^	**1.2**		ug/L	1	0.16	1.0	3F13037	EPA 8260B	06/14/13 09:23	REF	
Naphthalene [91-20-3] ^	0.11	U	ug/L	1	0.11	1.0	3F13037	EPA 8260B	06/14/13 09:23	REF	
n-Butyl Benzene [104-51-8] ^	0.058	U	ug/L	1	0.058	1.0	3F13037	EPA 8260B	06/14/13 09:23	REF	
n-Propyl Benzene [103-65-1] ^	0.12	U	ug/L	1	0.12	1.0	3F13037	EPA 8260B	06/14/13 09:23	REF	
sec-Butylbenzene [135-98-8] ^	0.10	U	ug/L	1	0.10	1.0	3F13037	EPA 8260B	06/14/13 09:23	REF	
Styrene [100-42-5] ^	0.11	U	ug/L	1	0.11	1.0	3F13037	EPA 8260B	06/14/13 09:23	REF	
tert-Butylbenzene [98-06-6] ^	0.17	U	ug/L	1	0.17	1.0	3F13037	EPA 8260B	06/14/13 09:23	REF	
Tetrachloroethene [127-18-4] ^	0.17	U	ug/L	1	0.17	1.0	3F13037	EPA 8260B	06/14/13 09:23	REF	
Toluene [108-88-3] ^	0.14	U	ug/L	1	0.14	1.0	3F13037	EPA 8260B	06/14/13 09:23	REF	
trans-1,2-Dichloroethene [156-60-5] ^	0.21	U	ug/L	1	0.21	1.0	3F13037	EPA 8260B	06/14/13 09:23	REF	

This report relates only to the sample as received by the laboratory, and may only be reproduced in full.

Description: GW-4
Matrix: Water
Project: Wood Pile A-45

Lab Sample ID: C306876-04
Sampled: 06/12/13 13:00
Sampled By: ROB LIVERMON

Received: 06/12/13 17:42
Work Order: C306876

Volatile Organic Compounds by GCMS

^ - ENCO Cary certified analyte [NC 591]

Analyte [CAS Number]	Results	Flag	Units	DF	MDL	MRL	Batch	Method	Analyzed	By	Notes
trans-1,3-Dichloropropene [10061-02-6] ^	0.15	U	ug/L	1	0.15	1.0	3F13037	EPA 8260B	06/14/13 09:23	REF	
Trichloroethene [79-01-6] ^	0.15	U	ug/L	1	0.15	1.0	3F13037	EPA 8260B	06/14/13 09:23	REF	
Trichlorofluoromethane [75-69-4] ^	0.24	U	ug/L	1	0.24	1.0	3F13037	EPA 8260B	06/14/13 09:23	REF	
Vinyl acetate [108-05-4] ^	0.95	U	ug/L	1	0.95	5.0	3F13037	EPA 8260B	06/14/13 09:23	REF	
Vinyl chloride [75-01-4] ^	0.32	U	ug/L	1	0.32	1.0	3F13037	EPA 8260B	06/14/13 09:23	REF	
Xylenes (Total) [1330-20-7] ^	0.45	U	ug/L	1	0.45	3.0	3F13037	EPA 8260B	06/14/13 09:23	REF	

Surrogates	*Results*	*DF*	*Spike Lvl*	*% Rec*	*% Rec Limits*	*Batch*	*Method*	*Analyzed*	*By*	Notes
4-Bromofluorobenzene	*40*	*1*	*50.0*	*80 %*	*51-122*	*3F13037*	*EPA 8260B*	*06/14/13 09:23*	*REF*	
Dibromofluoromethane	*46*	*1*	*50.0*	*92 %*	*68-117*	*3F13037*	*EPA 8260B*	*06/14/13 09:23*	*REF*	
Toluene-d8	*42*	*1*	*50.0*	*84 %*	*67-127*	*3F13037*	*EPA 8260B*	*06/14/13 09:23*	*REF*	

This report relates only to the sample as received by the laboratory, and may only be reproduced in full.

Description: GW-5 | **Lab Sample ID:** C306876-05 | **Received:** 06/12/13 17:42

Matrix: Water | **Sampled:** 06/12/13 15:00 | **Work Order:** C306876

Project: Wood Pile A-45 | **Sampled By:** ROB LIVERMON

Volatile Organic Compounds by GCMS

^ - ENCO Cary certified analyte [NC 591]

Analyte [CAS Number]	Results	Flag	Units	DF	MDL	MRL	Batch	Method	Analyzed	By	Notes
1,1,1-Trichloroethane [71-55-6] ^	0.12	U	ug/L	1	0.12	1.0	3F13037	EPA 8260B	06/14/13 09:53	REF	
1,1,2,2-Tetrachloroethane [79-34-5] ^	0.28	U	ug/L	1	0.28	1.0	3F13037	EPA 8260B	06/14/13 09:53	REF	
1,1,2-Trichloroethane [79-00-5] ^	0.14	U	ug/L	1	0.14	1.0	3F13037	EPA 8260B	06/14/13 09:53	REF	
1,1-Dichloroethane [75-34-3] ^	0.13	U	ug/L	1	0.13	1.0	3F13037	EPA 8260B	06/14/13 09:53	REF	
1,1-Dichloroethene [75-35-4] ^	0.21	U	ug/L	1	0.21	1.0	3F13037	EPA 8260B	06/14/13 09:53	REF	
1,1-Dichloropropene [563-58-6] ^	0.15	U	ug/L	1	0.15	1.0	3F13037	EPA 8260B	06/14/13 09:53	REF	
1,2,3-Trichlorobenzene [87-61-6] ^	0.012	U	ug/L	1	0.012	1.0	3F13037	EPA 8260B	06/14/13 09:53	REF	
1,2,3-Trichloropropane [96-18-4] ^	0.23	U	ug/L	1	0.23	1.0	3F13037	EPA 8260B	06/14/13 09:53	REF	
1,2,4-Trichlorobenzene [120-82-1] ^	0.14	U	ug/L	1	0.14	1.0	3F13037	EPA 8260B	06/14/13 09:53	REF	
1,2,4-Trimethylbenzene [95-63-6] ^	0.10	U	ug/L	1	0.10	1.0	3F13037	EPA 8260B	06/14/13 09:53	REF	
1,2-Dibromoethane [106-93-4] ^	0.66	U	ug/L	1	0.66	1.0	3F13037	EPA 8260B	06/14/13 09:53	REF	
1,2-Dichlorobenzene [95-50-1] ^	0.19	U	ug/L	1	0.19	1.0	3F13037	EPA 8260B	06/14/13 09:53	REF	
1,2-Dichloroethane [107-06-2] ^	0.21	U	ug/L	1	0.21	1.0	3F13037	EPA 8260B	06/14/13 09:53	REF	
1,2-Dichloropropane [78-87-5] ^	0.10	U	ug/L	1	0.10	1.0	3F13037	EPA 8260B	06/14/13 09:53	REF	
1,3,5-Trimethylbenzene [108-67-8] ^	0.30	U	ug/L	1	0.30	1.0	3F13037	EPA 8260B	06/14/13 09:53	REF	
1,3-Dichlorobenzene [541-73-1] ^	0.15	U	ug/L	1	0.15	1.0	3F13037	EPA 8260B	06/14/13 09:53	REF	
1,3-Dichloropropane [142-28-9] ^	0.16	U	ug/L	1	0.16	1.0	3F13037	EPA 8260B	06/14/13 09:53	REF	
1,4-Dichlorobenzene [106-46-7] ^	0.19	U	ug/L	1	0.19	1.0	3F13037	EPA 8260B	06/14/13 09:53	REF	
2,2-Dichloropropane [594-20-7] ^	0.28	U	ug/L	1	0.28	1.0	3F13037	EPA 8260B	06/14/13 09:53	REF	
2-Butanone [78-93-3] ^	1.3	U	ug/L	1	1.3	5.0	3F13037	EPA 8260B	06/14/13 09:53	REF	
2-Chlorotoluene [95-49-8] ^	0.081	U	ug/L	1	0.081	1.0	3F13037	EPA 8260B	06/14/13 09:53	REF	
2-Hexanone [591-78-6] ^	0.88	U	ug/L	1	0.88	5.0	3F13037	EPA 8260B	06/14/13 09:53	REF	
4-Chlorotoluene [106-43-4] ^	0.068	U	ug/L	1	0.068	1.0	3F13037	EPA 8260B	06/14/13 09:53	REF	
4-Isopropyltoluene [99-87-6] ^	0.085	U	ug/L	1	0.085	1.0	3F13037	EPA 8260B	06/14/13 09:53	REF	
4-Methyl-2-pentanone [108-10-1] ^	1.1	U	ug/L	1	1.1	5.0	3F13037	EPA 8260B	06/14/13 09:53	REF	
Acetone [67-64-1] ^	**5.7**		ug/L	1	1.2	5.0	3F13037	EPA 8260B	06/14/13 09:53	REF	
Benzene [71-43-2] ^	**4.8**		ug/L	1	0.15	1.0	3F13037	EPA 8260B	06/14/13 09:53	REF	
Bromobenzene [108-86-1] ^	0.16	U	ug/L	1	0.16	1.0	3F13037	EPA 8260B	06/14/13 09:53	REF	
Bromochloromethane [74-97-5] ^	0.48	U	ug/L	1	0.48	1.0	3F13037	EPA 8260B	06/14/13 09:53	REF	
Bromodichloromethane [75-27-4] ^	0.17	U	ug/L	1	0.17	1.0	3F13037	EPA 8260B	06/14/13 09:53	REF	
Bromoform [75-25-2] ^	0.22	U	ug/L	1	0.22	1.0	3F13037	EPA 8260B	06/14/13 09:53	REF	
Bromomethane [74-83-9] ^	0.14	U	ug/L	1	0.14	1.0	3F13037	EPA 8260B	06/14/13 09:53	REF	
Carbon tetrachloride [56-23-5] ^	0.17	U	ug/L	1	0.17	1.0	3F13037	EPA 8260B	06/14/13 09:53	REF	
Chlorobenzene [108-90-7] ^	0.17	U	ug/L	1	0.17	1.0	3F13037	EPA 8260B	06/14/13 09:53	REF	
Chloroethane [75-00-3] ^	0.23	U	ug/L	1	0.23	1.0	3F13037	EPA 8260B	06/14/13 09:53	REF	
Chloroform [67-66-3] ^	**3.9**		ug/L	1	0.18	1.0	3F13037	EPA 8260B	06/14/13 09:53	REF	
Chloromethane [74-87-3] ^	0.13	U	ug/L	1	0.13	1.0	3F13037	EPA 8260B	06/14/13 09:53	REF	
cis-1,2-Dichloroethene [156-59-2] ^	0.15	U	ug/L	1	0.15	1.0	3F13037	EPA 8260B	06/14/13 09:53	REF	
cis-1,3-Dichloropropene [10061-01-5] ^	0.20	U	ug/L	1	0.20	1.0	3F13037	EPA 8260B	06/14/13 09:53	REF	
Dibromochloromethane [124-48-1] ^	0.17	U	ug/L	1	0.17	1.0	3F13037	EPA 8260B	06/14/13 09:53	REF	
Dichlorodifluoromethane [75-71-8] ^	0.20	U	ug/L	1	0.20	1.0	3F13037	EPA 8260B	06/14/13 09:53	REF	
Ethylbenzene [100-41-4] ^	0.13	U	ug/L	1	0.13	1.0	3F13037	EPA 8260B	06/14/13 09:53	REF	
Isopropyl Ether [108-20-3] ^	0.054	U	ug/L	1	0.054	1.0	3F13037	EPA 8260B	06/14/13 09:53	REF	
Isopropylbenzene [98-82-8] ^	0.14	U	ug/L	1	0.14	1.0	3F13037	EPA 8260B	06/14/13 09:53	REF	
Methylene chloride [75-09-2] ^	0.23	U	ug/L	1	0.23	1.0	3F13037	EPA 8260B	06/14/13 09:53	REF	
Methyl-tert-Butyl Ether [1634-04-4] ^	0.16	U	ug/L	1	0.16	1.0	3F13037	EPA 8260B	06/14/13 09:53	REF	
Naphthalene [91-20-3] ^	**1.2**		ug/L	1	0.11	1.0	3F13037	EPA 8260B	06/14/13 09:53	REF	
n-Butyl Benzene [104-51-8] ^	0.058	U	ug/L	1	0.058	1.0	3F13037	EPA 8260B	06/14/13 09:53	REF	
n-Propyl Benzene [103-65-1] ^	0.12	U	ug/L	1	0.12	1.0	3F13037	EPA 8260B	06/14/13 09:53	REF	
sec-Butylbenzene [135-98-8] ^	0.10	U	ug/L	1	0.10	1.0	3F13037	EPA 8260B	06/14/13 09:53	REF	
Styrene [100-42-5] ^	0.11	U	ug/L	1	0.11	1.0	3F13037	EPA 8260B	06/14/13 09:53	REF	
tert-Butylbenzene [98-06-6] ^	0.17	U	ug/L	1	0.17	1.0	3F13037	EPA 8260B	06/14/13 09:53	REF	
Tetrachloroethene [127-18-4] ^	0.17	U	ug/L	1	0.17	1.0	3F13037	EPA 8260B	06/14/13 09:53	REF	
Toluene [108-88-3] ^	0.14	U	ug/L	1	0.14	1.0	3F13037	EPA 8260B	06/14/13 09:53	REF	
trans-1,2-Dichloroethene [156-60-5] ^	0.21	U	ug/L	1	0.21	1.0	3F13037	EPA 8260B	06/14/13 09:53	REF	

This report relates only to the sample as received by the laboratory, and may only be reproduced in full.

Description: GW-5
Matrix: Water
Project: Wood Pile A-45

Lab Sample ID: C306876-05
Sampled: 06/12/13 15:00
Sampled By: ROB LIVERMON

Received: 06/12/13 17:42
Work Order: C306876

Volatile Organic Compounds by GCMS

^ - ENCO Cary certified analyte [NC 591]

Analyte [CAS Number]	Results	Flag	Units	DF	MDL	MRL	Batch	Method	Analyzed	By	Notes
trans-1,3-Dichloropropene [10061-02-6] ^	0.15	U	ug/L	1	0.15	1.0	3F13037	EPA 8260B	06/14/13 09:53	REF	
Trichloroethene [79-01-6] ^	0.15	U	ug/L	1	0.15	1.0	3F13037	EPA 8260B	06/14/13 09:53	REF	
Trichlorofluoromethane [75-69-4] ^	0.24	U	ug/L	1	0.24	1.0	3F13037	EPA 8260B	06/14/13 09:53	REF	
Vinyl acetate [108-05-4] ^	0.95	U	ug/L	1	0.95	5.0	3F13037	EPA 8260B	06/14/13 09:53	REF	
Vinyl chloride [75-01-4] ^	0.32	U	ug/L	1	0.32	1.0	3F13037	EPA 8260B	06/14/13 09:53	REF	
Xylenes (Total) [1330-20-7] ^	0.45	U	ug/L	1	0.45	3.0	3F13037	EPA 8260B	06/14/13 09:53	REF	

Surrogates	*Results*	*DF*	*Spike Lvl*	*% Rec*	*% Rec Limits*	*Batch*	*Method*	*Analyzed*	*By*	Notes
4-Bromofluorobenzene	*39*	*1*	*50.0*	*78 %*	*51-122*	*3F13037*	*EPA 8260B*	*06/14/13 09:53*	*REF*	
Dibromofluoromethane	*45*	*1*	*50.0*	*91 %*	*68-117*	*3F13037*	*EPA 8260B*	*06/14/13 09:53*	*REF*	
Toluene-d8	*42*	*1*	*50.0*	*83 %*	*67-127*	*3F13037*	*EPA 8260B*	*06/14/13 09:53*	*REF*	

This report relates only to the sample as received by the laboratory, and may only be reproduced in full.

Description: GW-5
Matrix: Water
Project: Wood Pile A-45

Lab Sample ID: C306876-05
Sampled: 06/12/13 15:00
Sampled By: ROB LIVERMON

Received: 06/12/13 17:42
Work Order: C306876

Diesel Range Organics by GC

^ - *ENCO Cary certified analyte [NC 591]*

Analyte [CAS Number]	Results	Flag	Units	DF	MDL	MRL	Batch	Method	Analyzed	By	Notes
DRO (C10-C28) [ECL-0057] ^	**0.083**	J	mg/L	1	0.060	0.10	3F13006	EPA 8015C	06/15/13 00:07	MSZ	

Surrogates	*Results*	*DF*	*Spike Lvl*	*% Rec*	*% Rec Limits*	*Batch*	*Method*	*Analyzed*	*By*	Notes
o-Terphenyl	*0.044*	*1*	*0.0526*	*83 %*	*41-126*	*3F13006*	*EPA 8015C*	*06/15/13 00:07*	*MSZ*	

This report relates only to the sample as received by the laboratory, and may only be reproduced in full.

Description: GW-6 | **Lab Sample ID:** C306876-06 | **Received:** 06/12/13 17:42

Matrix: Water | **Sampled:** 06/12/13 16:00 | **Work Order:** C306876

Project: Wood Pile A-45 | **Sampled By:** ROB LIVERMON

Volatile Organic Compounds by GCMS

^ - ENCO Cary certified analyte [NC 591]

Analyte [CAS Number]	Results	Flag	Units	DF	MDL	MRL	Batch	Method	Analyzed	By	Notes
1,1,1-Trichloroethane [71-55-6] ^	**4.2**		ug/L	1	0.12	1.0	3F13037	EPA 8260B	06/14/13 10:23	REF	
1,1,2,2-Tetrachloroethane [79-34-5] ^	0.28	U	ug/L	1	0.28	1.0	3F13037	EPA 8260B	06/14/13 10:23	REF	
1,1,2-Trichloroethane [79-00-5] ^	0.14	U	ug/L	1	0.14	1.0	3F13037	EPA 8260B	06/14/13 10:23	REF	
1,1-Dichloroethane [75-34-3] ^	0.13	U	ug/L	1	0.13	1.0	3F13037	EPA 8260B	06/14/13 10:23	REF	
1,1-Dichloroethene [75-35-4] ^	**3.4**		ug/L	1	0.21	1.0	3F13037	EPA 8260B	06/14/13 10:23	REF	
1,1-Dichloropropene [563-58-6] ^	0.15	U	ug/L	1	0.15	1.0	3F13037	EPA 8260B	06/14/13 10:23	REF	
1,2,3-Trichlorobenzene [87-61-6] ^	0.012	U	ug/L	1	0.012	1.0	3F13037	EPA 8260B	06/14/13 10:23	REF	
1,2,3-Trichloropropane [96-18-4] ^	0.23	U	ug/L	1	0.23	1.0	3F13037	EPA 8260B	06/14/13 10:23	REF	
1,2,4-Trichlorobenzene [120-82-1] ^	0.14	U	ug/L	1	0.14	1.0	3F13037	EPA 8260B	06/14/13 10:23	REF	
1,2,4-Trimethylbenzene [95-63-6] ^	0.10	U	ug/L	1	0.10	1.0	3F13037	EPA 8260B	06/14/13 10:23	REF	
1,2-Dibromoethane [106-93-4] ^	0.66	U	ug/L	1	0.66	1.0	3F13037	EPA 8260B	06/14/13 10:23	REF	
1,2-Dichlorobenzene [95-50-1] ^	0.19	U	ug/L	1	0.19	1.0	3F13037	EPA 8260B	06/14/13 10:23	REF	
1,2-Dichloroethane [107-06-2] ^	0.21	U	ug/L	1	0.21	1.0	3F13037	EPA 8260B	06/14/13 10:23	REF	
1,2-Dichloropropane [78-87-5] ^	0.10	U	ug/L	1	0.10	1.0	3F13037	EPA 8260B	06/14/13 10:23	REF	
1,3,5-Trimethylbenzene [108-67-8] ^	0.30	U	ug/L	1	0.30	1.0	3F13037	EPA 8260B	06/14/13 10:23	REF	
1,3-Dichlorobenzene [541-73-1] ^	0.15	U	ug/L	1	0.15	1.0	3F13037	EPA 8260B	06/14/13 10:23	REF	
1,3-Dichloropropane [142-28-9] ^	0.16	U	ug/L	1	0.16	1.0	3F13037	EPA 8260B	06/14/13 10:23	REF	
1,4-Dichlorobenzene [106-46-7] ^	0.19	U	ug/L	1	0.19	1.0	3F13037	EPA 8260B	06/14/13 10:23	REF	
2,2-Dichloropropane [594-20-7] ^	0.28	U	ug/L	1	0.28	1.0	3F13037	EPA 8260B	06/14/13 10:23	REF	
2-Butanone [78-93-3] ^	1.3	U	ug/L	1	1.3	5.0	3F13037	EPA 8260B	06/14/13 10:23	REF	
2-Chlorotoluene [95-49-8] ^	0.081	U	ug/L	1	0.081	1.0	3F13037	EPA 8260B	06/14/13 10:23	REF	
2-Hexanone [591-78-6] ^	0.88	U	ug/L	1	0.88	5.0	3F13037	EPA 8260B	06/14/13 10:23	REF	
4-Chlorotoluene [106-43-4] ^	0.068	U	ug/L	1	0.068	1.0	3F13037	EPA 8260B	06/14/13 10:23	REF	
4-Isopropyltoluene [99-87-6] ^	0.085	U	ug/L	1	0.085	1.0	3F13037	EPA 8260B	06/14/13 10:23	REF	
4-Methyl-2-pentanone [108-10-1] ^	1.1	U	ug/L	1	1.1	5.0	3F13037	EPA 8260B	06/14/13 10:23	REF	
Acetone [67-64-1] ^	1.2	U	ug/L	1	1.2	5.0	3F13037	EPA 8260B	06/14/13 10:23	REF	
Benzene [71-43-2] ^	0.15	U	ug/L	1	0.15	1.0	3F13037	EPA 8260B	06/14/13 10:23	REF	
Bromobenzene [108-86-1] ^	0.16	U	ug/L	1	0.16	1.0	3F13037	EPA 8260B	06/14/13 10:23	REF	
Bromochloromethane [74-97-5] ^	0.48	U	ug/L	1	0.48	1.0	3F13037	EPA 8260B	06/14/13 10:23	REF	
Bromodichloromethane [75-27-4] ^	0.17	U	ug/L	1	0.17	1.0	3F13037	EPA 8260B	06/14/13 10:23	REF	
Bromoform [75-25-2] ^	0.22	U	ug/L	1	0.22	1.0	3F13037	EPA 8260B	06/14/13 10:23	REF	
Bromomethane [74-83-9] ^	0.14	U	ug/L	1	0.14	1.0	3F13037	EPA 8260B	06/14/13 10:23	REF	
Carbon tetrachloride [56-23-5] ^	0.17	U	ug/L	1	0.17	1.0	3F13037	EPA 8260B	06/14/13 10:23	REF	
Chlorobenzene [108-90-7] ^	0.17	U	ug/L	1	0.17	1.0	3F13037	EPA 8260B	06/14/13 10:23	REF	
Chloroethane [75-00-3] ^	0.23	U	ug/L	1	0.23	1.0	3F13037	EPA 8260B	06/14/13 10:23	REF	
Chloroform [67-66-3] ^	0.18	U	ug/L	1	0.18	1.0	3F13037	EPA 8260B	06/14/13 10:23	REF	
Chloromethane [74-87-3] ^	0.13	U	ug/L	1	0.13	1.0	3F13037	EPA 8260B	06/14/13 10:23	REF	
cis-1,2-Dichloroethene [156-59-2] ^	0.15	U	ug/L	1	0.15	1.0	3F13037	EPA 8260B	06/14/13 10:23	REF	
cis-1,3-Dichloropropene [10061-01-5] ^	0.20	U	ug/L	1	0.20	1.0	3F13037	EPA 8260B	06/14/13 10:23	REF	
Dibromochloromethane [124-48-1] ^	0.17	U	ug/L	1	0.17	1.0	3F13037	EPA 8260B	06/14/13 10:23	REF	
Dichlorodifluoromethane [75-71-8] ^	0.20	U	ug/L	1	0.20	1.0	3F13037	EPA 8260B	06/14/13 10:23	REF	
Ethylbenzene [100-41-4] ^	0.13	U	ug/L	1	0.13	1.0	3F13037	EPA 8260B	06/14/13 10:23	REF	
Isopropyl Ether [108-20-3] ^	0.054	U	ug/L	1	0.054	1.0	3F13037	EPA 8260B	06/14/13 10:23	REF	
Isopropylbenzene [98-82-8] ^	0.14	U	ug/L	1	0.14	1.0	3F13037	EPA 8260B	06/14/13 10:23	REF	
Methylene chloride [75-09-2] ^	0.23	U	ug/L	1	0.23	1.0	3F13037	EPA 8260B	06/14/13 10:23	REF	
Methyl-tert-Butyl Ether [1634-04-4] ^	0.16	U	ug/L	1	0.16	1.0	3F13037	EPA 8260B	06/14/13 10:23	REF	
Naphthalene [91-20-3] ^	0.11	U	ug/L	1	0.11	1.0	3F13037	EPA 8260B	06/14/13 10:23	REF	
n-Butyl Benzene [104-51-8] ^	0.058	U	ug/L	1	0.058	1.0	3F13037	EPA 8260B	06/14/13 10:23	REF	
n-Propyl Benzene [103-65-1] ^	0.12	U	ug/L	1	0.12	1.0	3F13037	EPA 8260B	06/14/13 10:23	REF	
sec-Butylbenzene [135-98-8] ^	0.10	U	ug/L	1	0.10	1.0	3F13037	EPA 8260B	06/14/13 10:23	REF	
Styrene [100-42-5] ^	0.11	U	ug/L	1	0.11	1.0	3F13037	EPA 8260B	06/14/13 10:23	REF	
tert-Butylbenzene [98-06-6] ^	0.17	U	ug/L	1	0.17	1.0	3F13037	EPA 8260B	06/14/13 10:23	REF	
Tetrachloroethene [127-18-4] ^	0.17	U	ug/L	1	0.17	1.0	3F13037	EPA 8260B	06/14/13 10:23	REF	
Toluene [108-88-3] ^	0.14	U	ug/L	1	0.14	1.0	3F13037	EPA 8260B	06/14/13 10:23	REF	
trans-1,2-Dichloroethene [156-60-5] ^	0.21	U	ug/L	1	0.21	1.0	3F13037	EPA 8260B	06/14/13 10:23	REF	

This report relates only to the sample as received by the laboratory, and may only be reproduced in full.

Description: GW-6
Matrix: Water
Project: Wood Pile A-45

Lab Sample ID: C306876-06
Sampled: 06/12/13 16:00
Sampled By: ROB LIVERMON

Received: 06/12/13 17:42
Work Order: C306876

Volatile Organic Compounds by GCMS

^ - ENCO Cary certified analyte [NC 591]

Analyte [CAS Number]	Results	Flag	Units	DF	MDL	MRL	Batch	Method	Analyzed	By	Notes
trans-1,3-Dichloropropene [10061-02-6] ^	0.15	U	ug/L	1	0.15	1.0	3F13037	EPA 8260B	06/14/13 10:23	REF	
Trichloroethene [79-01-6] ^	0.15	U	ug/L	1	0.15	1.0	3F13037	EPA 8260B	06/14/13 10:23	REF	
Trichlorofluoromethane [75-69-4] ^	0.24	U	ug/L	1	0.24	1.0	3F13037	EPA 8260B	06/14/13 10:23	REF	
Vinyl acetate [108-05-4] ^	0.95	U	ug/L	1	0.95	5.0	3F13037	EPA 8260B	06/14/13 10:23	REF	
Vinyl chloride [75-01-4] ^	0.32	U	ug/L	1	0.32	1.0	3F13037	EPA 8260B	06/14/13 10:23	REF	
Xylenes (Total) [1330-20-7] ^	0.45	U	ug/L	1	0.45	3.0	3F13037	EPA 8260B	06/14/13 10:23	REF	

Surrogates	*Results*	*DF*	*Spike Lvl*	*% Rec*	*% Rec Limits*	*Batch*	*Method*	*Analyzed*	*By*	Notes
4-Bromofluorobenzene	*40*	*1*	*50.0*	*80 %*	*51-122*	*3F13037*	*EPA 8260B*	*06/14/13 10:23*	*REF*	
Dibromofluoromethane	*45*	*1*	*50.0*	*91 %*	*68-117*	*3F13037*	*EPA 8260B*	*06/14/13 10:23*	*REF*	
Toluene-d8	*42*	*1*	*50.0*	*85 %*	*67-127*	*3F13037*	*EPA 8260B*	*06/14/13 10:23*	*REF*	

This report relates only to the sample as received by the laboratory, and may only be reproduced in full.

Description: S-1 | **Lab Sample ID:** C306876-07 | **Received:** 06/12/13 17:42

Matrix: Soil | **Sampled:** 06/12/13 10:30 | **Work Order:** C306876

Project: Wood Pile A-45 | **Sampled By:** ROB LIVERMON | **% Solids:** 73.8

Volatile Organic Compounds by GCMS

^ - ENCO Cary certified analyte [NC 591]

Analyte [CAS Number]	Results	Flag	Units	DF	MDL	MRL	Batch	Method	Analyzed	By	Notes
1,1,1-Trichloroethane [71-55-6] ^	0.00030	U	mg/kg dry	1	0.00030	0.0012	3F12027	EPA 8260B	06/13/13 00:37	REF	
1,1,2,2-Tetrachloroethane [79-34-5] ^	0.00024	U	mg/kg dry	1	0.00024	0.0012	3F12027	EPA 8260B	06/13/13 00:37	REF	
1,1,2-Trichloroethane [79-00-5] ^	0.00030	U	mg/kg dry	1	0.00030	0.0012	3F12027	EPA 8260B	06/13/13 00:37	REF	
1,1-Dichloroethane [75-34-3] ^	0.00030	U	mg/kg dry	1	0.00030	0.0012	3F12027	EPA 8260B	06/13/13 00:37	REF	
1,1-Dichloroethene [75-35-4] ^	0.00036	U	mg/kg dry	1	0.00036	0.0012	3F12027	EPA 8260B	06/13/13 00:37	REF	
1,1-Dichloropropene [563-58-6] ^	0.00019	U	mg/kg dry	1	0.00019	0.0012	3F12027	EPA 8260B	06/13/13 00:37	REF	
1,2,3-Trichlorobenzene [87-61-6] ^	0.00033	U	mg/kg dry	1	0.00033	0.0012	3F12027	EPA 8260B	06/13/13 00:37	REF	
1,2,3-Trichloropropane [96-18-4] ^	0.00076	U	mg/kg dry	1	0.00076	0.0012	3F12027	EPA 8260B	06/13/13 00:37	REF	
1,2,4-Trichlorobenzene [120-82-1] ^	0.00032	U	mg/kg dry	1	0.00032	0.0012	3F12027	EPA 8260B	06/13/13 00:37	REF	
1,2,4-Trimethylbenzene [95-63-6] ^	0.00020	U	mg/kg dry	1	0.00020	0.0012	3F12027	EPA 8260B	06/13/13 00:37	REF	
1,2-Dibromoethane [106-93-4] ^	0.00055	U	mg/kg dry	1	0.00055	0.0012	3F12027	EPA 8260B	06/13/13 00:37	REF	
1,2-Dichlorobenzene [95-50-1] ^	0.00032	U	mg/kg dry	1	0.00032	0.0012	3F12027	EPA 8260B	06/13/13 00:37	REF	
1,2-Dichloroethane [107-06-2] ^	0.00049	U	mg/kg dry	1	0.00049	0.0012	3F12027	EPA 8260B	06/13/13 00:37	REF	
1,2-Dichloropropane [78-87-5] ^	0.00031	U	mg/kg dry	1	0.00031	0.0012	3F12027	EPA 8260B	06/13/13 00:37	REF	
1,3,5-Trimethylbenzene [108-67-8] ^	0.00024	U	mg/kg dry	1	0.00024	0.0012	3F12027	EPA 8260B	06/13/13 00:37	REF	
1,3-Dichlorobenzene [541-73-1] ^	0.00026	U	mg/kg dry	1	0.00026	0.0012	3F12027	EPA 8260B	06/13/13 00:37	REF	
1,3-Dichloropropane [142-28-9] ^	0.00035	U	mg/kg dry	1	0.00035	0.0012	3F12027	EPA 8260B	06/13/13 00:37	REF	
1,4-Dichlorobenzene [106-46-7] ^	0.00024	U	mg/kg dry	1	0.00024	0.0012	3F12027	EPA 8260B	06/13/13 00:37	REF	
2,2-Dichloropropane [594-20-7] ^	0.00027	U	mg/kg dry	1	0.00027	0.0012	3F12027	EPA 8260B	06/13/13 00:37	REF	
2-Butanone [78-93-3] ^	0.00093	U	mg/kg dry	1	0.00093	0.0060	3F12027	EPA 8260B	06/13/13 00:37	REF	
2-Chlorotoluene [95-49-8] ^	0.00021	U	mg/kg dry	1	0.00021	0.0012	3F12027	EPA 8260B	06/13/13 00:37	REF	
2-Hexanone [591-78-6] ^	0.00089	U	mg/kg dry	1	0.00089	0.0060	3F12027	EPA 8260B	06/13/13 00:37	REF	
4-Chlorotoluene [106-43-4] ^	0.00031	U	mg/kg dry	1	0.00031	0.0012	3F12027	EPA 8260B	06/13/13 00:37	REF	
4-Isopropyltoluene [99-87-6] ^	0.00019	U	mg/kg dry	1	0.00019	0.0012	3F12027	EPA 8260B	06/13/13 00:37	REF	
4-Methyl-2-pentanone [108-10-1] ^	0.00068	U	mg/kg dry	1	0.00068	0.0060	3F12027	EPA 8260B	06/13/13 00:37	REF	
Acetone [67-64-1] ^	**0.012**		mg/kg dry	1	0.0017	0.0060	3F12027	EPA 8260B	06/13/13 00:37	REF	
Benzene [71-43-2] ^	0.00020	U	mg/kg dry	1	0.00020	0.0012	3F12027	EPA 8260B	06/13/13 00:37	REF	
Bromobenzene [108-86-1] ^	0.00026	U	mg/kg dry	1	0.00026	0.0012	3F12027	EPA 8260B	06/13/13 00:37	REF	
Bromochloromethane [74-97-5] ^	0.00049	U	mg/kg dry	1	0.00049	0.0012	3F12027	EPA 8260B	06/13/13 00:37	REF	
Bromodichloromethane [75-27-4] ^	0.00029	U	mg/kg dry	1	0.00029	0.0012	3F12027	EPA 8260B	06/13/13 00:37	REF	
Bromoform [75-25-2] ^	0.00054	U	mg/kg dry	1	0.00054	0.0012	3F12027	EPA 8260B	06/13/13 00:37	REF	
Bromomethane [74-83-9] ^	0.00038	U	mg/kg dry	1	0.00038	0.0012	3F12027	EPA 8260B	06/13/13 00:37	REF	
Carbon Tetrachloride [56-23-5] ^	0.00026	U	mg/kg dry	1	0.00026	0.0012	3F12027	EPA 8260B	06/13/13 00:37	REF	
Chlorobenzene [108-90-7] ^	0.00020	U	mg/kg dry	1	0.00020	0.0012	3F12027	EPA 8260B	06/13/13 00:37	REF	
Chloroethane [75-00-3] ^	0.00030	U	mg/kg dry	1	0.00030	0.0012	3F12027	EPA 8260B	06/13/13 00:37	REF	
Chloroform [67-66-3] ^	0.00021	U	mg/kg dry	1	0.00021	0.0012	3F12027	EPA 8260B	06/13/13 00:37	REF	
Chloromethane [74-87-3] ^	0.00025	U	mg/kg dry	1	0.00025	0.0012	3F12027	EPA 8260B	06/13/13 00:37	REF	
cis-1,2-Dichloroethene [156-59-2] ^	0.00027	U	mg/kg dry	1	0.00027	0.0012	3F12027	EPA 8260B	06/13/13 00:37	REF	
cis-1,3-Dichloropropene [10061-01-5] ^	0.00020	U	mg/kg dry	1	0.00020	0.0012	3F12027	EPA 8260B	06/13/13 00:37	REF	
Dibromochloromethane [124-48-1] ^	0.00042	U	mg/kg dry	1	0.00042	0.0012	3F12027	EPA 8260B	06/13/13 00:37	REF	
Dichlorodifluoromethane [75-71-8] ^	0.00054	U	mg/kg dry	1	0.00054	0.0012	3F12027	EPA 8260B	06/13/13 00:37	REF	
Ethylbenzene [100-41-4] ^	0.00024	U	mg/kg dry	1	0.00024	0.0012	3F12027	EPA 8260B	06/13/13 00:37	REF	
Isopropyl Ether [108-20-3] ^	0.00021	U	mg/kg dry	1	0.00021	0.0012	3F12027	EPA 8260B	06/13/13 00:37	REF	
Isopropylbenzene [98-82-8] ^	0.00018	U	mg/kg dry	1	0.00018	0.0012	3F12027	EPA 8260B	06/13/13 00:37	REF	
Methylene Chloride [75-09-2] ^	0.00087	U	mg/kg dry	1	0.00087	0.0024	3F12027	EPA 8260B	06/13/13 00:37	REF	
Methyl-tert-Butyl Ether [1634-04-4] ^	0.00036	U	mg/kg dry	1	0.00036	0.0012	3F12027	EPA 8260B	06/13/13 00:37	REF	
Naphthalene [91-20-3] ^	0.00032	U	mg/kg dry	1	0.00032	0.0012	3F12027	EPA 8260B	06/13/13 00:37	REF	
n-Butyl Benzene [104-51-8] ^	0.00016	U	mg/kg dry	1	0.00016	0.0012	3F12027	EPA 8260B	06/13/13 00:37	REF	
n-Propyl Benzene [103-65-1] ^	0.00021	U	mg/kg dry	1	0.00021	0.0012	3F12027	EPA 8260B	06/13/13 00:37	REF	
sec-Butylbenzene [135-98-8] ^	0.0011	U	mg/kg dry	1	0.0011	0.0012	3F12027	EPA 8260B	06/13/13 00:37	REF	
Styrene [100-42-5] ^	0.0012	U	mg/kg dry	1	0.0012	0.0012	3F12027	EPA 8260B	06/13/13 00:37	REF	
tert-Butylbenzene [98-06-6] ^	0.00020	U	mg/kg dry	1	0.00020	0.0012	3F12027	EPA 8260B	06/13/13 00:37	REF	
Tetrachloroethene [127-18-4] ^	0.00033	U	mg/kg dry	1	0.00033	0.0012	3F12027	EPA 8260B	06/13/13 00:37	REF	
Toluene [108-88-3] ^	0.00029	U	mg/kg dry	1	0.00029	0.0012	3F12027	EPA 8260B	06/13/13 00:37	REF	
trans-1,2-Dichloroethene [156-60-5] ^	0.00044	U	mg/kg dry	1	0.00044	0.0012	3F12027	EPA 8260B	06/13/13 00:37	REF	

This report relates only to the sample as received by the laboratory, and may only be reproduced in full.

Description: S-1 | **Lab Sample ID:** C306876-07 | **Received:** 06/12/13 17:42

Matrix: Soil | **Sampled:** 06/12/13 10:30 | **Work Order:** C306876

Project: Wood Pile A-45 | **Sampled By:** ROB LIVERMON | **% Solids:** 73.8

Volatile Organic Compounds by GCMS

^ - ENCO Cary certified analyte [NC 591]

Analyte [CAS Number]	Results	Flag	Units	DF	MDL	MRL	Batch	Method	Analyzed	By	Notes
trans-1,3-Dichloropropene [10061-02-6] ^	0.00047	U	mg/kg dry	1	0.00047	0.0012	3F12027	EPA 8260B	06/13/13 00:37	REF	
Trichloroethene [79-01-6] ^	0.00038	U	mg/kg dry	1	0.00038	0.0012	3F12027	EPA 8260B	06/13/13 00:37	REF	
Trichlorofluoromethane [75-69-4] ^	0.00031	U	mg/kg dry	1	0.00031	0.0012	3F12027	EPA 8260B	06/13/13 00:37	REF	
Vinyl acetate [108-05-4] ^	0.00056	U	mg/kg dry	1	0.00056	0.0060	3F12027	EPA 8260B	06/13/13 00:37	REF	
Vinyl chloride [75-01-4] ^	0.00029	U	mg/kg dry	1	0.00029	0.0012	3F12027	EPA 8260B	06/13/13 00:37	REF	
Xylenes (Total) [1330-20-7] ^	0.00067	U	mg/kg dry	1	0.00067	0.0036	3F12027	EPA 8260B	06/13/13 00:37	REF	

Surrogates	*Results*	*DF*	*Spike Lvl*	*% Rec*	*% Rec Limits*	*Batch*	*Method*	*Analyzed*	*By*	Notes
4-Bromofluorobenzene	*37*	*1*	*50.0*	*73 %*	*61-118*	*3F12027*	*EPA 8260B*	*06/13/13 00:37*	*REF*	
Dibromofluoromethane	*40*	*1*	*50.0*	*81 %*	*66-114*	*3F12027*	*EPA 8260B*	*06/13/13 00:37*	*REF*	
Toluene-d8	*39*	*1*	*50.0*	*77 %*	*63-118*	*3F12027*	*EPA 8260B*	*06/13/13 00:37*	*REF*	

This report relates only to the sample as received by the laboratory, and may only be reproduced in full.

Description: S-5 | **Lab Sample ID:** C306876-08 | **Received:** 06/12/13 17:42

Matrix: Soil | **Sampled:** 06/12/13 15:00 | **Work Order:** C306876

Project: Wood Pile A-45 | **Sampled By:** ROB LIVERMON | **% Solids:** 86.2

Volatile Organic Compounds by GCMS

^ - ENCO Cary certified analyte [NC 591]

Analyte [CAS Number]	Results	Flag	Units	DF	MDL	MRL	Batch	Method	Analyzed	By	Notes
1,1,1-Trichloroethane [71-55-6] ^	0.00033	U	mg/kg dry	1	0.00033	0.0013	3F12027	EPA 8260B	06/13/13 01:07	REF	
1,1,2,2-Tetrachloroethane [79-34-5] ^	0.00026	U	mg/kg dry	1	0.00026	0.0013	3F12027	EPA 8260B	06/13/13 01:07	REF	
1,1,2-Trichloroethane [79-00-5] ^	0.00033	U	mg/kg dry	1	0.00033	0.0013	3F12027	EPA 8260B	06/13/13 01:07	REF	
1,1-Dichloroethane [75-34-3] ^	0.00033	U	mg/kg dry	1	0.00033	0.0013	3F12027	EPA 8260B	06/13/13 01:07	REF	
1,1-Dichloroethene [75-35-4] ^	0.00039	U	mg/kg dry	1	0.00039	0.0013	3F12027	EPA 8260B	06/13/13 01:07	REF	
1,1-Dichloropropene [563-58-6] ^	0.00021	U	mg/kg dry	1	0.00021	0.0013	3F12027	EPA 8260B	06/13/13 01:07	REF	
1,2,3-Trichlorobenzene [87-61-6] ^	0.00037	U	mg/kg dry	1	0.00037	0.0013	3F12027	EPA 8260B	06/13/13 01:07	REF	
1,2,3-Trichloropropane [96-18-4] ^	0.00083	U	mg/kg dry	1	0.00083	0.0013	3F12027	EPA 8260B	06/13/13 01:07	REF	
1,2,4-Trichlorobenzene [120-82-1] ^	0.00035	U	mg/kg dry	1	0.00035	0.0013	3F12027	EPA 8260B	06/13/13 01:07	REF	
1,2,4-Trimethylbenzene [95-63-6] ^	0.00022	U	mg/kg dry	1	0.00022	0.0013	3F12027	EPA 8260B	06/13/13 01:07	REF	
1,2-Dibromoethane [106-93-4] ^	0.00060	U	mg/kg dry	1	0.00060	0.0013	3F12027	EPA 8260B	06/13/13 01:07	REF	
1,2-Dichlorobenzene [95-50-1] ^	0.00035	U	mg/kg dry	1	0.00035	0.0013	3F12027	EPA 8260B	06/13/13 01:07	REF	
1,2-Dichloroethane [107-06-2] ^	0.00053	U	mg/kg dry	1	0.00053	0.0013	3F12027	EPA 8260B	06/13/13 01:07	REF	
1,2-Dichloropropane [78-87-5] ^	0.00034	U	mg/kg dry	1	0.00034	0.0013	3F12027	EPA 8260B	06/13/13 01:07	REF	
1,3,5-Trimethylbenzene [108-67-8] ^	0.00026	U	mg/kg dry	1	0.00026	0.0013	3F12027	EPA 8260B	06/13/13 01:07	REF	
1,3-Dichlorobenzene [541-73-1] ^	0.00029	U	mg/kg dry	1	0.00029	0.0013	3F12027	EPA 8260B	06/13/13 01:07	REF	
1,3-Dichloropropane [142-28-9] ^	0.00038	U	mg/kg dry	1	0.00038	0.0013	3F12027	EPA 8260B	06/13/13 01:07	REF	
1,4-Dichlorobenzene [106-46-7] ^	0.00026	U	mg/kg dry	1	0.00026	0.0013	3F12027	EPA 8260B	06/13/13 01:07	REF	
2,2-Dichloropropane [594-20-7] ^	0.00030	U	mg/kg dry	1	0.00030	0.0013	3F12027	EPA 8260B	06/13/13 01:07	REF	
2-Butanone [78-93-3] ^	0.0010	U	mg/kg dry	1	0.0010	0.0065	3F12027	EPA 8260B	06/13/13 01:07	REF	
2-Chlorotoluene [95-49-8] ^	0.00023	U	mg/kg dry	1	0.00023	0.0013	3F12027	EPA 8260B	06/13/13 01:07	REF	
2-Hexanone [591-78-6] ^	0.00098	U	mg/kg dry	1	0.00098	0.0065	3F12027	EPA 8260B	06/13/13 01:07	REF	
4-Chlorotoluene [106-43-4] ^	0.00034	U	mg/kg dry	1	0.00034	0.0013	3F12027	EPA 8260B	06/13/13 01:07	REF	
4-Isopropyltoluene [99-87-6] ^	0.00021	U	mg/kg dry	1	0.00021	0.0013	3F12027	EPA 8260B	06/13/13 01:07	REF	
4-Methyl-2-pentanone [108-10-1] ^	0.00074	U	mg/kg dry	1	0.00074	0.0065	3F12027	EPA 8260B	06/13/13 01:07	REF	
Acetone [67-64-1] ^	**0.017**		mg/kg dry	1	0.0018	0.0065	3F12027	EPA 8260B	06/13/13 01:07	REF	
Benzene [71-43-2] ^	0.00022	U	mg/kg dry	1	0.00022	0.0013	3F12027	EPA 8260B	06/13/13 01:07	REF	
Bromobenzene [108-86-1] ^	0.00029	U	mg/kg dry	1	0.00029	0.0013	3F12027	EPA 8260B	06/13/13 01:07	REF	
Bromochloromethane [74-97-5] ^	0.00053	U	mg/kg dry	1	0.00053	0.0013	3F12027	EPA 8260B	06/13/13 01:07	REF	
Bromodichloromethane [75-27-4] ^	0.00031	U	mg/kg dry	1	0.00031	0.0013	3F12027	EPA 8260B	06/13/13 01:07	REF	
Bromoform [75-25-2] ^	0.00059	U	mg/kg dry	1	0.00059	0.0013	3F12027	EPA 8260B	06/13/13 01:07	REF	
Bromomethane [74-83-9] ^	0.00042	U	mg/kg dry	1	0.00042	0.0013	3F12027	EPA 8260B	06/13/13 01:07	REF	
Carbon Tetrachloride [56-23-5] ^	0.00029	U	mg/kg dry	1	0.00029	0.0013	3F12027	EPA 8260B	06/13/13 01:07	REF	
Chlorobenzene [108-90-7] ^	0.00022	U	mg/kg dry	1	0.00022	0.0013	3F12027	EPA 8260B	06/13/13 01:07	REF	
Chloroethane [75-00-3] ^	0.00033	U	mg/kg dry	1	0.00033	0.0013	3F12027	EPA 8260B	06/13/13 01:07	REF	
Chloroform [67-66-3] ^	0.00023	U	mg/kg dry	1	0.00023	0.0013	3F12027	EPA 8260B	06/13/13 01:07	REF	
Chloromethane [74-87-3] ^	0.00027	U	mg/kg dry	1	0.00027	0.0013	3F12027	EPA 8260B	06/13/13 01:07	REF	
cis-1,2-Dichloroethene [156-59-2] ^	0.00030	U	mg/kg dry	1	0.00030	0.0013	3F12027	EPA 8260B	06/13/13 01:07	REF	
cis-1,3-Dichloropropene [10061-01-5] ^	0.00022	U	mg/kg dry	1	0.00022	0.0013	3F12027	EPA 8260B	06/13/13 01:07	REF	
Dibromochloromethane [124-48-1] ^	0.00046	U	mg/kg dry	1	0.00046	0.0013	3F12027	EPA 8260B	06/13/13 01:07	REF	
Dichlorodifluoromethane [75-71-8] ^	0.00059	U	mg/kg dry	1	0.00059	0.0013	3F12027	EPA 8260B	06/13/13 01:07	REF	
Ethylbenzene [100-41-4] ^	0.00026	U	mg/kg dry	1	0.00026	0.0013	3F12027	EPA 8260B	06/13/13 01:07	REF	
Isopropyl Ether [108-20-3] ^	0.00023	U	mg/kg dry	1	0.00023	0.0013	3F12027	EPA 8260B	06/13/13 01:07	REF	
Isopropylbenzene [98-82-8] ^	0.00020	U	mg/kg dry	1	0.00020	0.0013	3F12027	EPA 8260B	06/13/13 01:07	REF	
Methylene Chloride [75-09-2] ^	**0.0030**		mg/kg dry	1	0.00095	0.0026	3F12027	EPA 8260B	06/13/13 01:07	REF	
Methyl-tert-Butyl Ether [1634-04-4] ^	0.00039	U	mg/kg dry	1	0.00039	0.0013	3F12027	EPA 8260B	06/13/13 01:07	REF	
Naphthalene [91-20-3] ^	0.00035	U	mg/kg dry	1	0.00035	0.0013	3F12027	EPA 8260B	06/13/13 01:07	REF	
n-Butyl Benzene [104-51-8] ^	0.00017	U	mg/kg dry	1	0.00017	0.0013	3F12027	EPA 8260B	06/13/13 01:07	REF	
n-Propyl Benzene [103-65-1] ^	0.00023	U	mg/kg dry	1	0.00023	0.0013	3F12027	EPA 8260B	06/13/13 01:07	REF	
sec-Butylbenzene [135-98-8] ^	0.0012	U	mg/kg dry	1	0.0012	0.0013	3F12027	EPA 8260B	06/13/13 01:07	REF	
Styrene [100-42-5] ^	0.0013	U	mg/kg dry	1	0.0013	0.0013	3F12027	EPA 8260B	06/13/13 01:07	REF	
tert-Butylbenzene [98-06-6] ^	0.00022	U	mg/kg dry	1	0.00022	0.0013	3F12027	EPA 8260B	06/13/13 01:07	REF	
Tetrachloroethene [127-18-4] ^	0.00037	U	mg/kg dry	1	0.00037	0.0013	3F12027	EPA 8260B	06/13/13 01:07	REF	
Toluene [108-88-3] ^	0.00031	U	mg/kg dry	1	0.00031	0.0013	3F12027	EPA 8260B	06/13/13 01:07	REF	
trans-1,2-Dichloroethene [156-60-5] ^	0.00048	U	mg/kg dry	1	0.00048	0.0013	3F12027	EPA 8260B	06/13/13 01:07	REF	

This report relates only to the sample as received by the laboratory, and may only be reproduced in full.

Description: S-5 | **Lab Sample ID:** C306876-08 | **Received:** 06/12/13 17:42

Matrix: Soil | **Sampled:** 06/12/13 15:00 | **Work Order:** C306876

Project: Wood Pile A-45 | **Sampled By:** ROB LIVERMON | **% Solids:** 86.2

Volatile Organic Compounds by GCMS

^ - *ENCO Cary certified analyte [NC 591]*

Analyte [CAS Number]	Results	Flag	Units	DF	MDL	MRL	Batch	Method	Analyzed	By	Notes
trans-1,3-Dichloropropene [10061-02-6] ^	0.00051	U	mg/kg dry	1	0.00051	0.0013	3F12027	EPA 8260B	06/13/13 01:07	REF	
Trichloroethene [79-01-6] ^	0.00042	U	mg/kg dry	1	0.00042	0.0013	3F12027	EPA 8260B	06/13/13 01:07	REF	
Trichlorofluoromethane [75-69-4] ^	0.00034	U	mg/kg dry	1	0.00034	0.0013	3F12027	EPA 8260B	06/13/13 01:07	REF	
Vinyl acetate [108-05-4] ^	0.00061	U	mg/kg dry	1	0.00061	0.0065	3F12027	EPA 8260B	06/13/13 01:07	REF	
Vinyl chloride [75-01-4] ^	0.00031	U	mg/kg dry	1	0.00031	0.0013	3F12027	EPA 8260B	06/13/13 01:07	REF	
Xylenes (Total) [1330-20-7] ^	0.00073	U	mg/kg dry	1	0.00073	0.0039	3F12027	EPA 8260B	06/13/13 01:07	REF	

Surrogates	*Results*	*DF*	*Spike Lvl*	*% Rec*	*% Rec Limits*	*Batch*	*Method*	*Analyzed*	*By*	Notes
4-Bromofluorobenzene	*35*	*1*	*50.0*	*70 %*	*61-118*	*3F12027*	*EPA 8260B*	*06/13/13 01:07*	*REF*	
Dibromofluoromethane	*40*	*1*	*50.0*	*79 %*	*66-114*	*3F12027*	*EPA 8260B*	*06/13/13 01:07*	*REF*	
Toluene-d8	*38*	*1*	*50.0*	*77 %*	*63-118*	*3F12027*	*EPA 8260B*	*06/13/13 01:07*	*REF*	

This report relates only to the sample as received by the laboratory, and may only be reproduced in full.

Description: S-5 | **Lab Sample ID:** C306876-08 | **Received:** 06/12/13 17:42

Matrix: Soil | **Sampled:** 06/12/13 15:00 | **Work Order:** C306876

Project: Wood Pile A-45 | **Sampled By:** ROB LIVERMON | **% Solids:** 86.2

Diesel Range Organics by GC

^ - ENCO Cary certified analyte [NC 591]

Analyte [CAS Number]	Results	Flag	Units	DF	MDL	MRL	Batch	Method	Analyzed	By	Notes
DRO (C10-C28) [ECL-0057] ^	2.6	J	mg/kg dry	1	2.0	3.8	3F13019	EPA 8015C	06/14/13 14:32	MSZ	

Surrogates	*Results*	*DF*	*Spike Lvl*	*% Rec*	*% Rec Limits*	*Batch*	*Method*	*Analyzed*	*By*	Notes
o-Terphenyl	*1.8*	*1*	*1.93*	*91 %*	*51-138*	*3F13019*	*EPA 8015C*	*06/14/13 14:32*	*MSZ*	

This report relates only to the sample as received by the laboratory, and may only be reproduced in full.

Description: Trip Blank
Matrix: Water
Project: Wood Pile A-45

Lab Sample ID: C306876-09
Sampled: 06/12/13 10:30
Sampled By: ENCO

Received: 06/12/13 17:42
Work Order: C306876

Volatile Organic Compounds by GCMS

^ - ENCO Cary certified analyte [NC 591]

Analyte [CAS Number]	Results	Flag	Units	DF	MDL	MRL	Batch	Method	Analyzed	By	Notes
1,1,1-Trichloroethane [71-55-6] ^	0.12	U	ug/L	1	0.12	1.0	3F13037	EPA 8260B	06/14/13 10:53	REF	
1,1,2,2-Tetrachloroethane [79-34-5] ^	0.28	U	ug/L	1	0.28	1.0	3F13037	EPA 8260B	06/14/13 10:53	REF	
1,1,2-Trichloroethane [79-00-5] ^	0.14	U	ug/L	1	0.14	1.0	3F13037	EPA 8260B	06/14/13 10:53	REF	
1,1-Dichloroethane [75-34-3] ^	0.13	U	ug/L	1	0.13	1.0	3F13037	EPA 8260B	06/14/13 10:53	REF	
1,1-Dichloroethene [75-35-4] ^	0.21	U	ug/L	1	0.21	1.0	3F13037	EPA 8260B	06/14/13 10:53	REF	
1,1-Dichloropropene [563-58-6] ^	0.15	U	ug/L	1	0.15	1.0	3F13037	EPA 8260B	06/14/13 10:53	REF	
1,2,3-Trichlorobenzene [87-61-6] ^	0.012	U	ug/L	1	0.012	1.0	3F13037	EPA 8260B	06/14/13 10:53	REF	
1,2,3-Trichloropropane [96-18-4] ^	0.23	U	ug/L	1	0.23	1.0	3F13037	EPA 8260B	06/14/13 10:53	REF	
1,2,4-Trichlorobenzene [120-82-1] ^	0.14	U	ug/L	1	0.14	1.0	3F13037	EPA 8260B	06/14/13 10:53	REF	
1,2,4-Trimethylbenzene [95-63-6] ^	0.10	U	ug/L	1	0.10	1.0	3F13037	EPA 8260B	06/14/13 10:53	REF	
1,2-Dibromoethane [106-93-4] ^	0.66	U	ug/L	1	0.66	1.0	3F13037	EPA 8260B	06/14/13 10:53	REF	
1,2-Dichlorobenzene [95-50-1] ^	0.19	U	ug/L	1	0.19	1.0	3F13037	EPA 8260B	06/14/13 10:53	REF	
1,2-Dichloroethane [107-06-2] ^	0.21	U	ug/L	1	0.21	1.0	3F13037	EPA 8260B	06/14/13 10:53	REF	
1,2-Dichloropropane [78-87-5] ^	0.10	U	ug/L	1	0.10	1.0	3F13037	EPA 8260B	06/14/13 10:53	REF	
1,3,5-Trimethylbenzene [108-67-8] ^	0.30	U	ug/L	1	0.30	1.0	3F13037	EPA 8260B	06/14/13 10:53	REF	
1,3-Dichlorobenzene [541-73-1] ^	0.15	U	ug/L	1	0.15	1.0	3F13037	EPA 8260B	06/14/13 10:53	REF	
1,3-Dichloropropane [142-28-9] ^	0.16	U	ug/L	1	0.16	1.0	3F13037	EPA 8260B	06/14/13 10:53	REF	
1,4-Dichlorobenzene [106-46-7] ^	0.19	U	ug/L	1	0.19	1.0	3F13037	EPA 8260B	06/14/13 10:53	REF	
2,2-Dichloropropane [594-20-7] ^	0.28	U	ug/L	1	0.28	1.0	3F13037	EPA 8260B	06/14/13 10:53	REF	
2-Butanone [78-93-3] ^	1.3	U	ug/L	1	1.3	5.0	3F13037	EPA 8260B	06/14/13 10:53	REF	
2-Chlorotoluene [95-49-8] ^	0.081	U	ug/L	1	0.081	1.0	3F13037	EPA 8260B	06/14/13 10:53	REF	
2-Hexanone [591-78-6] ^	0.88	U	ug/L	1	0.88	5.0	3F13037	EPA 8260B	06/14/13 10:53	REF	
4-Chlorotoluene [106-43-4] ^	0.068	U	ug/L	1	0.068	1.0	3F13037	EPA 8260B	06/14/13 10:53	REF	
4-Isopropyltoluene [99-87-6] ^	0.085	U	ug/L	1	0.085	1.0	3F13037	EPA 8260B	06/14/13 10:53	REF	
4-Methyl-2-pentanone [108-10-1] ^	1.1	U	ug/L	1	1.1	5.0	3F13037	EPA 8260B	06/14/13 10:53	REF	
Acetone [67-64-1] ^	1.2	U	ug/L	1	1.2	5.0	3F13037	EPA 8260B	06/14/13 10:53	REF	
Benzene [71-43-2] ^	0.15	U	ug/L	1	0.15	1.0	3F13037	EPA 8260B	06/14/13 10:53	REF	
Bromobenzene [108-86-1] ^	0.16	U	ug/L	1	0.16	1.0	3F13037	EPA 8260B	06/14/13 10:53	REF	
Bromochloromethane [74-97-5] ^	0.48	U	ug/L	1	0.48	1.0	3F13037	EPA 8260B	06/14/13 10:53	REF	
Bromodichloromethane [75-27-4] ^	0.17	U	ug/L	1	0.17	1.0	3F13037	EPA 8260B	06/14/13 10:53	REF	
Bromoform [75-25-2] ^	0.22	U	ug/L	1	0.22	1.0	3F13037	EPA 8260B	06/14/13 10:53	REF	
Bromomethane [74-83-9] ^	0.14	U	ug/L	1	0.14	1.0	3F13037	EPA 8260B	06/14/13 10:53	REF	
Carbon tetrachloride [56-23-5] ^	0.17	U	ug/L	1	0.17	1.0	3F13037	EPA 8260B	06/14/13 10:53	REF	
Chlorobenzene [108-90-7] ^	0.17	U	ug/L	1	0.17	1.0	3F13037	EPA 8260B	06/14/13 10:53	REF	
Chloroethane [75-00-3] ^	0.23	U	ug/L	1	0.23	1.0	3F13037	EPA 8260B	06/14/13 10:53	REF	
Chloroform [67-66-3] ^	0.18	U	ug/L	1	0.18	1.0	3F13037	EPA 8260B	06/14/13 10:53	REF	
Chloromethane [74-87-3] ^	0.13	U	ug/L	1	0.13	1.0	3F13037	EPA 8260B	06/14/13 10:53	REF	
cis-1,2-Dichloroethene [156-59-2] ^	0.15	U	ug/L	1	0.15	1.0	3F13037	EPA 8260B	06/14/13 10:53	REF	
cis-1,3-Dichloropropene [10061-01-5] ^	0.20	U	ug/L	1	0.20	1.0	3F13037	EPA 8260B	06/14/13 10:53	REF	
Dibromochloromethane [124-48-1] ^	0.17	U	ug/L	1	0.17	1.0	3F13037	EPA 8260B	06/14/13 10:53	REF	
Dichlorodifluoromethane [75-71-8] ^	0.20	U	ug/L	1	0.20	1.0	3F13037	EPA 8260B	06/14/13 10:53	REF	
Ethylbenzene [100-41-4] ^	0.13	U	ug/L	1	0.13	1.0	3F13037	EPA 8260B	06/14/13 10:53	REF	
Isopropyl Ether [108-20-3] ^	0.054	U	ug/L	1	0.054	1.0	3F13037	EPA 8260B	06/14/13 10:53	REF	
Isopropylbenzene [98-82-8] ^	0.14	U	ug/L	1	0.14	1.0	3F13037	EPA 8260B	06/14/13 10:53	REF	
Methylene chloride [75-09-2] ^	0.23	U	ug/L	1	0.23	1.0	3F13037	EPA 8260B	06/14/13 10:53	REF	
Methyl-tert-Butyl Ether [1634-04-4] ^	0.16	U	ug/L	1	0.16	1.0	3F13037	EPA 8260B	06/14/13 10:53	REF	
Naphthalene [91-20-3] ^	0.11	U	ug/L	1	0.11	1.0	3F13037	EPA 8260B	06/14/13 10:53	REF	
n-Butyl Benzene [104-51-8] ^	0.058	U	ug/L	1	0.058	1.0	3F13037	EPA 8260B	06/14/13 10:53	REF	
n-Propyl Benzene [103-65-1] ^	0.12	U	ug/L	1	0.12	1.0	3F13037	EPA 8260B	06/14/13 10:53	REF	
sec-Butylbenzene [135-98-8] ^	0.10	U	ug/L	1	0.10	1.0	3F13037	EPA 8260B	06/14/13 10:53	REF	
Styrene [100-42-5] ^	0.11	U	ug/L	1	0.11	1.0	3F13037	EPA 8260B	06/14/13 10:53	REF	
tert-Butylbenzene [98-06-6] ^	0.17	U	ug/L	1	0.17	1.0	3F13037	EPA 8260B	06/14/13 10:53	REF	
Tetrachloroethene [127-18-4] ^	0.17	U	ug/L	1	0.17	1.0	3F13037	EPA 8260B	06/14/13 10:53	REF	
Toluene [108-88-3] ^	0.14	U	ug/L	1	0.14	1.0	3F13037	EPA 8260B	06/14/13 10:53	REF	
trans-1,2-Dichloroethene [156-60-5] ^	0.21	U	ug/L	1	0.21	1.0	3F13037	EPA 8260B	06/14/13 10:53	REF	

This report relates only to the sample as received by the laboratory, and may only be reproduced in full.

Description: Trip Blank
Matrix: Water
Project: Wood Pile A-45

Lab Sample ID: C306876-09
Sampled: 06/12/13 10:30
Sampled By: ENCO

Received: 06/12/13 17:42
Work Order: C306876

Volatile Organic Compounds by GCMS

^ - ENCO Cary certified analyte [NC 591]

Analyte [CAS Number]	Results	Flag	Units	DF	MDL	MRL	Batch	Method	Analyzed	By	Notes
trans-1,3-Dichloropropene [10061-02-6] ^	0.15	U	ug/L	1	0.15	1.0	3F13037	EPA 8260B	06/14/13 10:53	REF	
Trichloroethene [79-01-6] ^	0.15	U	ug/L	1	0.15	1.0	3F13037	EPA 8260B	06/14/13 10:53	REF	
Trichlorofluoromethane [75-69-4] ^	0.24	U	ug/L	1	0.24	1.0	3F13037	EPA 8260B	06/14/13 10:53	REF	
Vinyl acetate [108-05-4] ^	0.95	U	ug/L	1	0.95	5.0	3F13037	EPA 8260B	06/14/13 10:53	REF	
Vinyl chloride [75-01-4] ^	0.32	U	ug/L	1	0.32	1.0	3F13037	EPA 8260B	06/14/13 10:53	REF	
Xylenes (Total) [1330-20-7] ^	0.45	U	ug/L	1	0.45	3.0	3F13037	EPA 8260B	06/14/13 10:53	REF	

Surrogates	*Results*	*DF*	*Spike Lvl*	*% Rec*	*% Rec Limits*	*Batch*	*Method*	*Analyzed*	*By*	Notes
4-Bromofluorobenzene	*41*	*1*	*50.0*	*82 %*	*51-122*	*3F13037*	*EPA 8260B*	*06/14/13 10:53*	*REF*	
Dibromofluoromethane	*48*	*1*	*50.0*	*95 %*	*68-117*	*3F13037*	*EPA 8260B*	*06/14/13 10:53*	*REF*	
Toluene-d8	*44*	*1*	*50.0*	*87 %*	*67-127*	*3F13037*	*EPA 8260B*	*06/14/13 10:53*	*REF*	

This report relates only to the sample as received by the laboratory, and may only be reproduced in full.

QUALITY CONTROL

Volatile Organic Compounds by GCMS - Quality Control

Batch 3F12027 - EPA 5035_MS

Blank (3F12027-BLK1) Prepared: 06/12/2013 12:58 Analyzed: 06/12/2013 15:41

Analyte	Result	Flag	MRL	Units	Spike Level	Source Result	%REC	%REC Limits	RPD	RPD Limit	Notes
1,1,1-Trichloroethane	0.00025	U	0.0010	mg/kg wet							
1,1,2,2-Tetrachloroethane	0.00020	U	0.0010	mg/kg wet							
1,1,2-Trichloroethane	0.00025	U	0.0010	mg/kg wet							
1,1-Dichloroethane	0.00025	U	0.0010	mg/kg wet							
1,1-Dichloroethene	0.00030	U	0.0010	mg/kg wet							
1,1-Dichloropropene	0.00016	U	0.0010	mg/kg wet							
1,2,3-Trichlorobenzene	0.00028	U	0.0010	mg/kg wet							
1,2,3-Trichloropropane	0.00064	U	0.0010	mg/kg wet							
1,2,4-Trichlorobenzene	0.00027	U	0.0010	mg/kg wet							
1,2,4-Trimethylbenzene	0.00017	U	0.0010	mg/kg wet							
1,2-Dibromoethane	0.00046	U	0.0010	mg/kg wet							
1,2-Dichlorobenzene	0.00027	U	0.0010	mg/kg wet							
1,2-Dichloroethane	0.00041	U	0.0010	mg/kg wet							
1,2-Dichloropropane	0.00026	U	0.0010	mg/kg wet							
1,3,5-Trimethylbenzene	0.00020	U	0.0010	mg/kg wet							
1,3-Dichlorobenzene	0.00022	U	0.0010	mg/kg wet							
1,3-Dichloropropane	0.00029	U	0.0010	mg/kg wet							
1,4-Dichlorobenzene	0.00020	U	0.0010	mg/kg wet							
2,2-Dichloropropane	0.00023	U	0.0010	mg/kg wet							
2-Butanone	0.00078	U	0.0050	mg/kg wet							
2-Chlorotoluene	0.00018	U	0.0010	mg/kg wet							
2-Hexanone	0.00075	U	0.0050	mg/kg wet							
4-Chlorotoluene	0.00026	U	0.0010	mg/kg wet							
4-Isopropyltoluene	0.00016	U	0.0010	mg/kg wet							
4-Methyl-2-pentanone	0.00057	U	0.0050	mg/kg wet							
Acetone	0.0014	U	0.0050	mg/kg wet							
Benzene	0.00017	U	0.0010	mg/kg wet							
Bromobenzene	0.00022	U	0.0010	mg/kg wet							
Bromochloromethane	0.00041	U	0.0010	mg/kg wet							
Bromodichloromethane	0.00024	U	0.0010	mg/kg wet							
Bromoform	0.00045	U	0.0010	mg/kg wet							
Bromomethane	0.00032	U	0.0010	mg/kg wet							
Carbon Tetrachloride	0.00022	U	0.0010	mg/kg wet							
Chlorobenzene	0.00017	U	0.0010	mg/kg wet							
Chloroethane	0.00025	U	0.0010	mg/kg wet							
Chloroform	0.00018	U	0.0010	mg/kg wet							
Chloromethane	0.00021	U	0.0010	mg/kg wet							
cis-1,2-Dichloroethene	0.00023	U	0.0010	mg/kg wet							
cis-1,3-Dichloropropene	0.00017	U	0.0010	mg/kg wet							
Dibromochloromethane	0.00035	U	0.0010	mg/kg wet							
Dichlorodifluoromethane	0.00045	U	0.0010	mg/kg wet							
Ethylbenzene	0.00020	U	0.0010	mg/kg wet							
Isopropyl Ether	0.00018	U	0.0010	mg/kg wet							
Isopropylbenzene	0.00015	U	0.0010	mg/kg wet							
Methylene Chloride	0.00073	U	0.0020	mg/kg wet							
Methyl-tert-Butyl Ether	0.00030	U	0.0010	mg/kg wet							
Naphthalene	0.00027	U	0.0010	mg/kg wet							
n-Butyl Benzene	0.00013	U	0.0010	mg/kg wet							
n-Propyl Benzene	0.00018	U	0.0010	mg/kg wet							
sec-Butylbenzene	0.00095	U	0.0010	mg/kg wet							
Styrene	0.00098	U	0.0010	mg/kg wet							
tert-Butylbenzene	0.00017	U	0.0010	mg/kg wet							

This report relates only to the sample as received by the laboratory, and may only be reproduced in full.

QUALITY CONTROL

Volatile Organic Compounds by GCMS - Quality Control

Batch 3F12027 - EPA 5035_MS

Blank (3F12027-BLK1) Continued Prepared: 06/12/2013 12:58 Analyzed: 06/12/2013 15:41

Analyte	Result	Flag	MRL	Units	Spike Level	Source Result	%REC	%REC Limits	RPD	RPD Limit	Notes
Tetrachloroethene	0.00028	U	0.0010	mg/kg wet							
Toluene	0.00024	U	0.0010	mg/kg wet							
trans-1,2-Dichloroethene	0.00037	U	0.0010	mg/kg wet							
trans-1,3-Dichloropropene	0.00039	U	0.0010	mg/kg wet							
Trichloroethene	0.00032	U	0.0010	mg/kg wet							
Trichlorofluoromethane	0.00026	U	0.0010	mg/kg wet							
Vinyl acetate	0.00047	U	0.0050	mg/kg wet							
Vinyl chloride	0.00024	U	0.0010	mg/kg wet							
Xylenes (Total)	0.00056	U	0.0030	mg/kg wet							
Surrogate: 4-Bromofluorobenzene	*35*			*ug/L*	*50.0*		*69*	*61-118*			
Surrogate: Dibromofluoromethane	*41*			*ug/L*	*50.0*		*82*	*66-114*			
Surrogate: Toluene-d8	*38*			*ug/L*	*50.0*		*76*	*63-118*			

LCS (3F12027-BS1) Prepared: 06/12/2013 12:58 Analyzed: 06/12/2013 16:11

Analyte	Result	Flag	MRL	Units	Spike Level	Source Result	%REC	%REC Limits	RPD	RPD Limit	Notes
1,1-Dichloroethene	0.025		0.0010	mg/kg wet	0.0200		125	64-133			
Benzene	0.022		0.0010	mg/kg wet	0.0200		112	79-129			
Chlorobenzene	0.020		0.0010	mg/kg wet	0.0200		102	79-121			
Toluene	0.020		0.0010	mg/kg wet	0.0200		99	77-120			
Trichloroethene	0.022		0.0010	mg/kg wet	0.0200		109	78-118			
Surrogate: 4-Bromofluorobenzene	*36*			*ug/L*	*50.0*		*72*	*61-118*			
Surrogate: Dibromofluoromethane	*41*			*ug/L*	*50.0*		*82*	*66-114*			
Surrogate: Toluene-d8	*40*			*ug/L*	*50.0*		*81*	*63-118*			

Matrix Spike (3F12027-MS1) Prepared: 06/12/2013 12:58 Analyzed: 06/12/2013 16:41

Source: C307048-08

Analyte	Result	Flag	MRL	Units	Spike Level	Source Result	%REC	%REC Limits	RPD	RPD Limit	Notes
1,1-Dichloroethene	0.025		0.0010	mg/kg wet	0.0200	0.00030 U	125	64-133			
Benzene	0.023		0.0010	mg/kg wet	0.0200	0.00017 U	115	79-129			
Chlorobenzene	0.021		0.0010	mg/kg wet	0.0200	0.00017 U	106	79-121			
Toluene	0.020		0.0010	mg/kg wet	0.0200	0.00024 U	101	77-120			
Trichloroethene	0.023		0.0010	mg/kg wet	0.0200	0.00032 U	114	78-118			
Surrogate: 4-Bromofluorobenzene	*35*			*ug/L*	*50.0*		*70*	*61-118*			
Surrogate: Dibromofluoromethane	*40*			*ug/L*	*50.0*		*80*	*66-114*			
Surrogate: Toluene-d8	*40*			*ug/L*	*50.0*		*80*	*63-118*			

Matrix Spike Dup (3F12027-MSD1) Prepared: 06/12/2013 12:58 Analyzed: 06/12/2013 17:11

Source: C307048-08

Analyte	Result	Flag	MRL	Units	Spike Level	Source Result	%REC	%REC Limits	RPD	RPD Limit	Notes
1,1-Dichloroethene	0.024		0.0010	mg/kg wet	0.0200	0.00030 U	122	64-133	3	23	
Benzene	0.022		0.0010	mg/kg wet	0.0200	0.00017 U	111	79-129	3	23	
Chlorobenzene	0.021		0.0010	mg/kg wet	0.0200	0.00017 U	104	79-121	2	25	
Toluene	0.020		0.0010	mg/kg wet	0.0200	0.00024 U	99	77-120	2	23	
Trichloroethene	0.022		0.0010	mg/kg wet	0.0200	0.00032 U	108	78-118	5	24	
Surrogate: 4-Bromofluorobenzene	*37*			*ug/L*	*50.0*		*74*	*61-118*			
Surrogate: Dibromofluoromethane	*41*			*ug/L*	*50.0*		*82*	*66-114*			

This report relates only to the sample as received by the laboratory, and may only be reproduced in full.

QUALITY CONTROL

Volatile Organic Compounds by GCMS - Quality Control

Batch 3F12027 - EPA 5035_MS

Matrix Spike Dup (3F12027-MSD1) Continued Prepared: 06/12/2013 12:58 Analyzed: 06/12/2013 17:11

Source: C307048-08

Analyte	Result	Flag	MRL	Units	Spike Level	Source Result	%REC	%REC Limits	RPD	RPD Limit	Notes
Surrogate: Toluene-d8	*41*			*ug/L*	*50.0*		*81*	*63-118*			

Batch 3F13037 - EPA 5030B_MS

Blank (3F13037-BLK1) Prepared: 06/13/2013 20:14 Analyzed: 06/14/2013 05:25

Analyte	Result	Flag	MRL	Units	Spike Level	Source Result	%REC	%REC Limits	RPD	RPD Limit	Notes
1,1,1-Trichloroethane	0.12	U	1.0	ug/L							
1,1,2,2-Tetrachloroethane	0.28	U	1.0	ug/L							
1,1,2-Trichloroethane	0.14	U	1.0	ug/L							
1,1-Dichloroethane	0.13	U	1.0	ug/L							
1,1-Dichloroethene	0.21	U	1.0	ug/L							
1,1-Dichloropropene	0.15	U	1.0	ug/L							
1,2,3-Trichlorobenzene	0.012	U	1.0	ug/L							
1,2,3-Trichloropropane	0.23	U	1.0	ug/L							
1,2,4-Trichlorobenzene	0.14	U	1.0	ug/L							
1,2,4-Trimethylbenzene	0.10	U	1.0	ug/L							
1,2-Dibromoethane	0.66	U	1.0	ug/L							
1,2-Dichlorobenzene	0.19	U	1.0	ug/L							
1,2-Dichloroethane	0.21	U	1.0	ug/L							
1,2-Dichloropropane	0.10	U	1.0	ug/L							
1,3,5-Trimethylbenzene	0.30	U	1.0	ug/L							
1,3-Dichlorobenzene	0.15	U	1.0	ug/L							
1,3-Dichloropropane	0.16	U	1.0	ug/L							
1,4-Dichlorobenzene	0.19	U	1.0	ug/L							
2,2-Dichloropropane	0.28	U	1.0	ug/L							
2-Butanone	1.3	U	5.0	ug/L							
2-Chlorotoluene	0.081	U	1.0	ug/L							
2-Hexanone	0.88	U	5.0	ug/L							
4-Chlorotoluene	0.068	U	1.0	ug/L							
4-Isopropyltoluene	0.085	U	1.0	ug/L							
4-Methyl-2-pentanone	1.1	U	5.0	ug/L							
Acetone	1.2	U	5.0	ug/L							
Benzene	0.15	U	1.0	ug/L							
Bromobenzene	0.16	U	1.0	ug/L							
Bromochloromethane	0.48	U	1.0	ug/L							
Bromodichloromethane	0.17	U	1.0	ug/L							
Bromoform	0.22	U	1.0	ug/L							
Bromomethane	0.14	U	1.0	ug/L							
Carbon tetrachloride	0.17	U	1.0	ug/L							
Chlorobenzene	0.17	U	1.0	ug/L							
Chloroethane	0.23	U	1.0	ug/L							
Chloroform	0.18	U	1.0	ug/L							
Chloromethane	0.13	U	1.0	ug/L							
cis-1,2-Dichloroethene	0.15	U	1.0	ug/L							
cis-1,3-Dichloropropene	0.20	U	1.0	ug/L							
Dibromochloromethane	0.17	U	1.0	ug/L							
Dichlorodifluoromethane	0.20	U	1.0	ug/L							
Ethylbenzene	0.13	U	1.0	ug/L							
Isopropyl Ether	0.054	U	1.0	ug/L							

This report relates only to the sample as received by the laboratory, and may only be reproduced in full.

QUALITY CONTROL

Volatile Organic Compounds by GCMS - Quality Control

Batch 3F13037 - EPA 5030B_MS

Blank (3F13037-BLK1) Continued Prepared: 06/13/2013 20:14 Analyzed: 06/14/2013 05:25

Analyte	Result	Flag	MRL	Units	Spike Level	Source Result	%REC	%REC Limits	RPD	RPD Limit	Notes
Isopropylbenzene	0.14	U	1.0	ug/L							
Methylene chloride	0.23	U	1.0	ug/L							
Methyl-tert-Butyl Ether	0.16	U	1.0	ug/L							
Naphthalene	0.11	U	1.0	ug/L							
n-Butyl Benzene	0.058	U	1.0	ug/L							
n-Propyl Benzene	0.12	U	1.0	ug/L							
sec-Butylbenzene	0.10	U	1.0	ug/L							
Styrene	0.11	U	1.0	ug/L							
tert-Butylbenzene	0.17	U	1.0	ug/L							
Tetrachloroethene	0.17	U	1.0	ug/L							
Toluene	0.14	U	1.0	ug/L							
trans-1,2-Dichloroethene	0.21	U	1.0	ug/L							
trans-1,3-Dichloropropene	0.15	U	1.0	ug/L							
Trichloroethene	0.15	U	1.0	ug/L							
Trichlorofluoromethane	0.24	U	1.0	ug/L							
Vinyl acetate	0.95	U	5.0	ug/L							
Vinyl chloride	0.32	U	1.0	ug/L							
Xylenes (Total)	0.45	U	3.0	ug/L							
Surrogate: 4-Bromofluorobenzene	*40*			*ug/L*	*50.0*		*81*	*51-122*			
Surrogate: Dibromofluoromethane	*47*			*ug/L*	*50.0*		*94*	*68-117*			
Surrogate: Toluene-d8	*44*			*ug/L*	*50.0*		*87*	*67-127*			

LCS (3F13037-BS1) Prepared: 06/13/2013 20:14 Analyzed: 06/14/2013 05:54

Analyte	Result	Flag	MRL	Units	Spike Level	Source Result	%REC	%REC Limits	RPD	RPD Limit	Notes
1,1-Dichloroethene	22		1.0	ug/L	20.0		111	75-133			
Benzene	22		1.0	ug/L	20.0		108	81-134			
Chlorobenzene	21		1.0	ug/L	20.0		106	83-117			
Toluene	21		1.0	ug/L	20.0		103	71-118			
Trichloroethene	22		1.0	ug/L	20.0		108	74-119			
Surrogate: 4-Bromofluorobenzene	*41*			*ug/L*	*50.0*		*81*	*51-122*			
Surrogate: Dibromofluoromethane	*45*			*ug/L*	*50.0*		*91*	*68-117*			
Surrogate: Toluene-d8	*44*			*ug/L*	*50.0*		*89*	*67-127*			

Matrix Spike (3F13037-MS1) Prepared: 06/13/2013 20:14 Analyzed: 06/14/2013 06:25

Source: C306035-11

Analyte	Result	Flag	MRL	Units	Spike Level	Source Result	%REC	%REC Limits	RPD	RPD Limit	Notes
1,1-Dichloroethene	24		1.0	ug/L	20.0	0.21 U	120	75-133			
Benzene	23		1.0	ug/L	20.0	0.15 U	113	81-134			
Chlorobenzene	22		1.0	ug/L	20.0	0.17 U	111	83-117			
Toluene	22		1.0	ug/L	20.0	0.14 U	108	71-118			
Trichloroethene	22		1.0	ug/L	20.0	0.15 U	112	74-119			
Surrogate: 4-Bromofluorobenzene	*41*			*ug/L*	*50.0*		*82*	*51-122*			
Surrogate: Dibromofluoromethane	*44*			*ug/L*	*50.0*		*89*	*68-117*			
Surrogate: Toluene-d8	*43*			*ug/L*	*50.0*		*87*	*67-127*			

Matrix Spike Dup (3F13037-MSD1) Prepared: 06/13/2013 20:14 Analyzed: 06/14/2013 06:55

Source: C306035-11

This report relates only to the sample as received by the laboratory, and may only be reproduced in full.

QUALITY CONTROL

Volatile Organic Compounds by GCMS - Quality Control

Batch 3F13037 - EPA 5030B_MS

Matrix Spike Dup (3F13037-MSD1) Continued Prepared: 06/13/2013 20:14 Analyzed: 06/14/2013 06:55

Source: C306035-11

Analyte	Result	Flag	MRL	Units	Spike Level	Source Result	%REC	%REC Limits	RPD	RPD Limit	Notes
1,1-Dichloroethene	22		1.0	ug/L	20.0	0.21 U	112	75-133	8	20	
Benzene	21		1.0	ug/L	20.0	0.15 U	107	81-134	5	17	
Chlorobenzene	21		1.0	ug/L	20.0	0.17 U	106	83-117	5	16	
Toluene	21		1.0	ug/L	20.0	0.14 U	103	71-118	5	17	
Trichloroethene	21		1.0	ug/L	20.0	0.15 U	106	74-119	5	22	
Surrogate: 4-Bromofluorobenzene	*40*			*ug/L*	*50.0*		*81*	*51-122*			
Surrogate: Dibromofluoromethane	*43*			*ug/L*	*50.0*		*86*	*68-117*			
Surrogate: Toluene-d8	*43*			*ug/L*	*50.0*		*86*	*67-127*			

Diesel Range Organics by GC - Quality Control

Batch 3F13006 - EPA 3510C

Blank (3F13006-BLK1) Prepared: 06/13/2013 08:20 Analyzed: 06/14/2013 19:10

Analyte	Result	Flag	MRL	Units	Spike Level	Source Result	%REC	%REC Limits	RPD	RPD Limit	Notes
DRO (C10-C28)	0.060	U	0.10	mg/L							
Surrogate: o-Terphenyl	*0.043*			*mg/L*	*0.0500*		*86*	*41-126*			

LCS (3F13006-BS1) Prepared: 06/13/2013 08:20 Analyzed: 06/14/2013 19:40

Analyte	Result	Flag	MRL	Units	Spike Level	Source Result	%REC	%REC Limits	RPD	RPD Limit	Notes
DRO (C10-C28)	0.70		0.10	mg/L	1.00		70	10-108			
Surrogate: o-Terphenyl	*0.049*			*mg/L*	*0.0500*		*98*	*41-126*			

Matrix Spike (3F13006-MS1) Prepared: 06/13/2013 08:20 Analyzed: 06/14/2013 20:09

Source: C307155-01

Analyte	Result	Flag	MRL	Units	Spike Level	Source Result	%REC	%REC Limits	RPD	RPD Limit	Notes
DRO (C10-C28)	0.61		0.10	mg/L	1.00	0.060 U	61	10-108			
Surrogate: o-Terphenyl	*0.046*			*mg/L*	*0.0500*		*92*	*41-126*			

Matrix Spike Dup (3F13006-MSD1) Prepared: 06/13/2013 08:20 Analyzed: 06/14/2013 20:39

Source: C307155-01

Analyte	Result	Flag	MRL	Units	Spike Level	Source Result	%REC	%REC Limits	RPD	RPD Limit	Notes
DRO (C10-C28)	0.65		0.10	mg/L	1.00	0.060 U	65	10-108	6	25	
Surrogate: o-Terphenyl	*0.047*			*mg/L*	*0.0500*		*93*	*41-126*			

Batch 3F13019 - EPA 3550C

Blank (3F13019-BLK1) Prepared: 06/13/2013 11:29 Analyzed: 06/14/2013 12:32

Analyte	Result	Flag	MRL	Units	Spike Level	Source Result	%REC	%REC Limits	RPD	RPD Limit	Notes
DRO (C10-C28)	1.7	U	3.3	mg/kg wet							
Surrogate: o-Terphenyl	*1.5*			*mg/kg wet*	*1.67*		*89*	*51-138*			

LCS (3F13019-BS1) Prepared: 06/13/2013 11:29 Analyzed: 06/14/2013 13:02

This report relates only to the sample as received by the laboratory, and may only be reproduced in full.

QUALITY CONTROL

Diesel Range Organics by GC - Quality Control

Batch 3F13019 - EPA 3550C

LCS (3F13019-BS1) Continued Prepared: 06/13/2013 11:29 Analyzed: 06/14/2013 13:02

Analyte	Result	Flag	MRL	Units	Spike Level	Source Result	%REC	%REC Limits	RPD	RPD Limit	Notes
DRO (C10-C28)	30		3.3	mg/kg wet	33.3		91	37-116			
Surrogate: o-Terphenyl	*1.8*			*mg/kg wet*	*1.67*		*110*	*51-138*			

Matrix Spike (3F13019-MS1) Prepared: 06/13/2013 11:29 Analyzed: 06/14/2013 13:32

Source: C306876-08

Analyte	Result	Flag	MRL	Units	Spike Level	Source Result	%REC	%REC Limits	RPD	RPD Limit	Notes
DRO (C10-C28)	36		3.8	mg/kg dry	38.7	2.6	86	37-116			
Surrogate: o-Terphenyl	*2.3*			*mg/kg dry*	*1.93*		*119*	*51-138*			

Matrix Spike Dup (3F13019-MSD1) Prepared: 06/13/2013 11:29 Analyzed: 06/14/2013 14:02

Source: C306876-08

Analyte	Result	Flag	MRL	Units	Spike Level	Source Result	%REC	%REC Limits	RPD	RPD Limit	Notes
DRO (C10-C28)	34		3.8	mg/kg dry	38.7	2.6	81	37-116	6	45	
Surrogate: o-Terphenyl	*2.2*			*mg/kg dry*	*1.93*		*112*	*51-138*			

This report relates only to the sample as received by the laboratory, and may only be reproduced in full.

FLAGS/NOTES AND DEFINITIONS

B	The analyte was detected in the associated method blank.
D	The sample was analyzed at dilution.
J	The reported value is between the laboratory method detection limit (MDL) and the laboratory method reporting limit (MRL), adjusted for actual sample preparation data and moisture content, where applicable.
U	The analyte was analyzed for but not detected to the level shown, adjusted for actual sample preparation data and moisture content, where applicable.
E	The concentration indicated for this analyte is an estimated value above the calibration range of the instrument. This value is considered an estimate.
MRL	Method Reporting Limit. The MRL is roughly equivalent to the practical quantitation limit (PQL) and is based on the low point of the calibration curve, when applicable, sample preparation factor, dilution factor, and, in the case of soil samples, moisture content.

This report relates only to the sample as received by the laboratory, and may only be reproduced in full.

ENCO

ENVIRONMENTAL CONSERVATION LABORATORIES CHAIN-OF-CUSTODY RECORD

10775 Central Port Dr.
Orlando, FL 32824
(407) 826-5314 Fax (407) 850-6945

4810 Executive Park Court, Suite 111
Jacksonville, FL 32216-6069
(904) 296-3007 Fax (904) 296-6210

102-A Woodwinds Industrial Ct.
Cary, NC 27511
(919) 467-3090 Fax (919) 467-3515

www.encolabs.com

Client Name: GEOLOGIX (GE024)	Project Number: [none]
Address: 5316 DEEP VALLEY RUN	Project Name/Desc: Wood Pile A-45
City/ST/Zip: RALEIGH, NC 27606-	PO # / Billing Info: —
Tel: (919) 859-4544 Fax: () -	Reporting Contact: ROB LIVERMON
Sampler(s) Name, Affiliation (Print): Robert H. Livermon, Jr. (GeoLogix)	Billing Contact: Accounts Payable
Sampler(s) Signature: Robert H. Livermon, Jr.	Site Location / Time Zone: —

Requested Analyses

Requested Turnaround Times

Note : Rush requests subject to acceptance by the facility

___ Standard
✓ Expedited
Due __/__/__

Lab Workorder: C306876

Preservation (See Codes) (Combine as necessary)

Item #	Sample ID (Field Identification)	Collection Date	Collection Time	Comp / Grab	Matrix (see codes)	Total # of Containers	%Solids	%Solids DRO 8015C	8260B 8260B Extended	DRO 8015C							Sample Comments
	GW-1	6/12/13	1030	G	WA	3			X								Cooler/Ice
	GW-2		1100	G	WA	3			X								
	GW-3		1200	G	WA	3			X								
	GW-4		1300	G	WA	3			X								
	GW-5		1500	G	WA	5			X	X							
	GW-6		1600	G	WA	3			X	[illegible]							
	S-1		1030	G	SO	4	X		X								
					~~SO~~	~~4~~	~~X~~		~~X~~								
	S-5		1500	G	SO	5		X	X								
	Trip Blank				WA	2			X								

<-- Total # of Containers

Sample Kit Prepared By: JMES	Date/Time: 6/7/13	Relinquished By: Robert H. Livermon Jr	Date/Time: 6/12/13 1745	Received By: [signature]	Date/Time: 6-12-13 ~~1542~~ 1742
Comments/Special Reporting Requirements: 3-Day turnaround OK'ed by Stephanie		Relinquished By:	Date/Time:	Received By:	Date/Time:
		Relinquished By:	Date/Time:	Received By:	Date/Time:
		Cooler #'s & Temps on Receipt: C-800 1.5°C		Condition Upon Receipt: ✓ Acceptable ___ Unacceptable	

Matrix : GW-Groundwater SO-Soil DW-Drinking Water SE-Sediment SW-Surface Water WW-Wastewater A-Air O-Other (detail in comments) Preservation: I-Ice H-HCl N-HNO3 S-H2SO4 NO-NaOH O-Other (detail in comments)

Note : All samples submitted to ENCO Labs are in accordance with the terms and conditions listed on the reverse of this form, unless prior written agreements exist

Appendix E

GeoLogix - Qualifications of Personnel

GeoLogix
GEOLOGIC STRATEGIES, P.C. 5316 Deep Valley Run Raleigh, NC 27606

GeoLogix/Geologic Strategies, P. C.

Qualifications of Environmental Professionals

Principal: Robert H. Livermon, Jr.

Education: North Carolina State University (B. S. - Geology, 1973)

Licenses: N. C. Board for Licensing of Geologists - **Professional Geologist**, License No. 633

Geologic Strategies, P. C. – **N. C. Professional Geological Corporation,** License No. C-419

Certifications: - **Registered Environmental Manager** No. 9963 - National Registry of Environmental Professionals

- **40-Hour Hazwopper Certified**

The principal of *GeoLogix* has over thirty (30) years of experience in the environmental field. During twenty-two (22) plus years of employment with a local utility, Mr. Livermon performed environmental site assessments for eight (8) years, and waste disposal vendor compliance audits/reviews for twelve (12) years.

Mr. Livermon is experienced in the areas of Phase I Environmental Site Assessments (ESA), site remediation/spill clean-ups, Spill Prevention Control and Countermeasure (SPCC) Plan preparation, environmental permitting, solid waste disposal, waste minimization, and the transportation, storage, treatment/disposal of hazardous substances, toxic substances, and hazardous wastes. Mr. Livermon possesses an across-the-board knowledge of environmental regulations which, along with his years of experience, allows him to perform multi-media environmental compliance audits at commercial/industrial facilities, maintenance facilities, warehouses and garages. Mr. Livermon also has experience in the environmental regulatory area. He was employed for over two years with an environmental agency of the State of North Carolina.

GeoLogix has provided clients with a variety of environmental and geological consulting services since 1995. Over five hundred fifty (550) Phase I Environmental Site Assessments, seventy-five (75) Phase II Environmental Site Assessments or similar site investigations/assessments, forty (40) Underground Storage Tank (UST) closures/site investigations, and one hundred twenty-five (125) waste disposal vendor environmental compliance reviews have been conducted. *GeoLogix* capabilities also include management oversight services (remedial projects), toxic and hazardous waste training, geological consulting services, and other miscellaneous tasks.

Wake County Real Estate Data
Account Summary

Real Estate ID **0051805** PIN # **1703874995**

WAKE COUNTY NORTH CAROLINA

Location Address
313 E MARTIN ST

Property Description
LO1 RCMB HOWARD F & DIANNE W HADLEY
BM2003-01730

Property Owner	Owner's Mailing Address	Property Location Address
HADLEY, HOWARD F & DIANNE W (Use the Deeds link to view any additional owners)	**210 GROVELAND AVE** **RALEIGH NC 27605-1631**	**313 E MARTIN ST** **RALEIGH NC 27601-1139**

Administrative Data	
Old Map #	**A019--**
Map/Scale	**1703 35**
VCS	**DTRA001**
City	**RALEIGH**
Fire District	
Township	**RALEIGH**
Land Class	**COMMERCL**
ETJ	**RA**
Spec Dist(s)	**RML**
Zoning	**DX-20**
History ID 1	
History ID 2	
Acreage	**.32**
Permit Date	**10/25/2004**
Permit #	**0000041110**

Transfer Information	
Deed Date	**9/20/2001**
Book & Page	**09081 0986**
Revenue Stamps	
Pkg Sale Date	
Pkg Sale Price	
Land Sale Date	
Land Sale Price	
Improvement Summary	
Total Units	**2**
Recycle Units	**2**
Apt/SC Sqft	
Heated Area	**4,642**

Assessed Value	
Land Value Assessed	**$2,962,038**
Bldg. Value Assessed	**$303,201**
Tax Relief	
Land Use Value	
Use Value Deferment	
Historic Deferment	
Total Deferred Value	
Use/Hist/Tax Relief Assessed	
Total Value Assessed*	**$3,265,239**

*Wake County assessed building and land values reflect the market value as of January 1, 2024, which is the date of the last county-wide revaluation. Any inflation, deflation or other economic changes occurring after this date does not affect the assessed value of the property and cannot be lawfully considered when reviewing the value for adjustment.

The January 1, 2024 values will remain in effect until the next county-wide revaluation. Until that time, any real estate accounts created or new construction built is assessed according to the 2024 Schedule of Values.

For questions regarding the information displayed on this site, please contact the Department of Tax Administration at Taxhelp@wake.gov or call 919-856-5400.

Real Estate ID **0051805** PIN # **1703874995**

Account Search

Location Address
313 E MARTIN ST

Property Description
LO1 RCMB HOWARD F & DIANNE W HADLEY BM2003-01730

Pin/Parcel History New Search

Building Location Address	Building Description	Card **01** Of **01**
313 E MARTIN ST		

Bldg Type	**37 Office/Apartmen**	Year Blt	**2004**	Eff Year	**2004**	Base Bldg Value	**$776,137**
Units	**2**	Addns		Remod		Grade	**25.55 100%**
Heated Area	**4,642**					Cond %	**B 75%**
Story Height	**2 Story**	Int. Adjust.				Market Adj.	**B 50%**
Style	**Conventional**					Market Adj.	
Basement	**Crawl Space**	Other Features				Accrued %	**38%**
Exterior	**Frame**					Incomplete Code	
Const Type	**Wood Joist**					**Card 01 Value**	**$303,201**
Heating	**Central**					All Other Cards	
Air Cond	**Central**					Land Value Assessed	**$2,962,038**
Plumbing	**Adequate**					Total Value Assessed	**$3,265,239**

Main and Addition Summary

	Story	Type	Code	Area	Inc
M	**2**	**FR/CS**		**2321**	
A	**1**	**OP**	**0550**	**154**	
B	**1**	**OP**	**0550**	**75**	
C					
D					
E					
F					
G					
H					

Other Improvements

Units	DesItem	Code	Year	%ADJ	Inc	Value
6000	**SF PAVASPH**	**0045**	**2004**	**45**		**12150**

Building Sketch

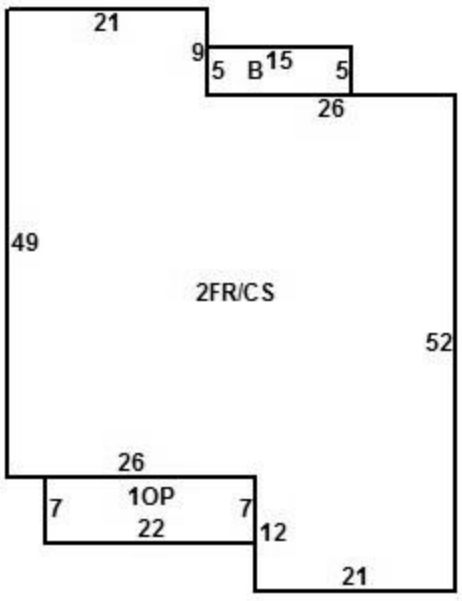

Photograph
3/21/2022