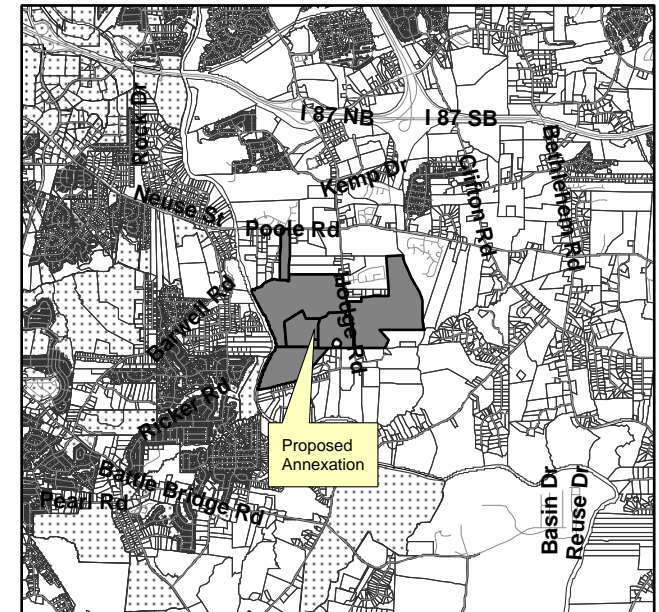





1:17,000

**HODGE RD AND POOLE RD  
CONTIGUOUS PETITION ANNEXATION  
PROPOSED EFFECTIVE X/XX/XX**



1:100,000

-  Proposed City Limits
-  Existing City Limits
-  ETJ



ANNEXATION ORDINANCE# \_\_\_\_\_

ORDINANCE ADOPTION DATE \_\_\_\_\_

APPROVED EFFECTIVE DATE \_\_\_\_\_

Subdivision or Building Permit Transaction Reference Number \_\_\_\_\_ Council District C Annexation Case File# AX-12-2020

THIS MAP IS NOT A CERTIFIED SURVEY AND NO RELIANCE ON IT AS TO METES AND BOUNDS OF INDIVIDUAL PROPERTIES MAY BE MADE.

This exhibit meets all statutory requirements for recording. \_\_\_\_\_

Planning Director / Wake County Review Officer

Date