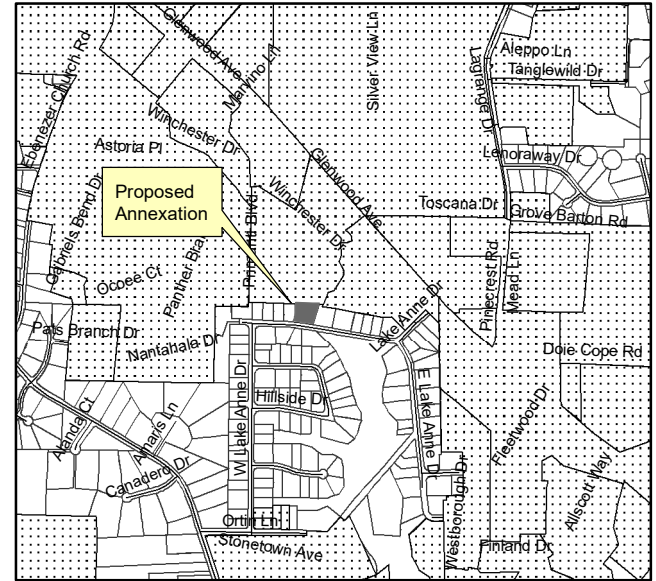





1 inch = 500 feet

**6829 W LAKE ANNE DR
CONTIGUOUS PETITION ANNEXATION
PROPOSED EFFECTIVE 1/7/2020**



-  Proposed City Limits
-  Existing City Limits (Effective 12/4/2018)
-  ETJ

1 inch = 2,000 feet



ANNEXATION ORDINANCE# _____
 ORDINANCE ADOPTION DATE _____
 APPROVED EFFECTIVE DATE _____

Subdivision or Building Permit Transaction Reference Number _____ Council District D Annexation Case File# AX-32-2019

THIS MAP IS NOT A CERTIFIED SURVEY AND NO RELIANCE ON IT AS TO METES AND BOUNDS OF INDIVIDUAL PROPERTIES MAY BE MADE.
 This exhibit meets all statutory requirements for recording. _____
 Planning Director / Wake County Review Officer Date