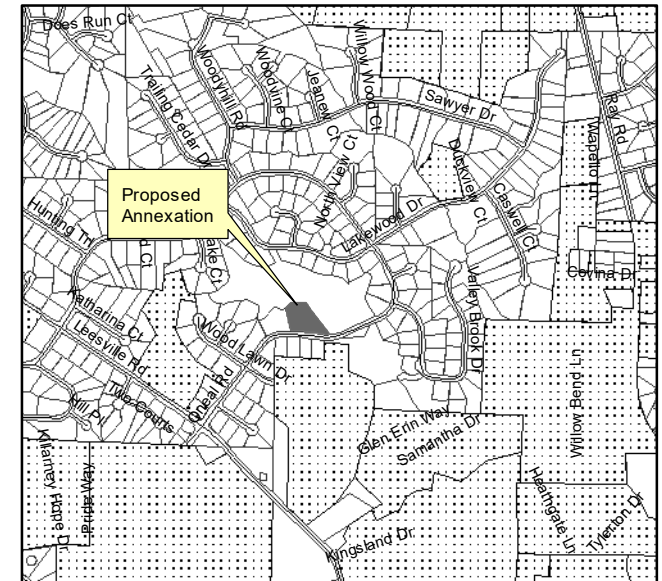





1 inch = 500 feet

**8619 O NEAL RD  
NON-CONTIGUOUS PETITION ANNEXATION  
PROPOSED EFFECTIVE 1/22/2020**



-  Proposed City Limits
-  Existing City Limits (Effective 12/4/2018)
-  ETJ

1 inch = 2,000 feet



ANNEXATION ORDINANCE# \_\_\_\_\_

ORDINANCE ADOPTION DATE \_\_\_\_\_

APPROVED EFFECTIVE DATE \_\_\_\_\_

Subdivision or Building Permit Transaction Reference Number \_\_\_\_\_

Council District E

Annexation Case File# AX-33-2019

THIS MAP IS NOT A CERTIFIED SURVEY AND NO RELIANCE ON IT AS TO METES AND BOUNDS OF INDIVIDUAL PROPERTIES MAY BE MADE.

This exhibit meets all statutory requirements for recording. \_\_\_\_\_

Planning Director / Wake County Review Officer

Date