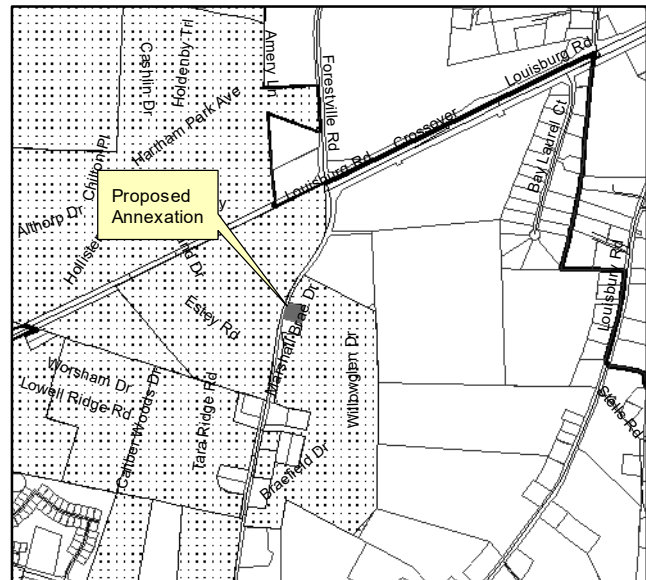







1 inch = 500 feet

**3019 FORESTVILLE RD
CONTIGUOUS PETITION ANNEXATION
PROPOSED EFFECTIVE 3/3/2019**



1 inch = 2,000 feet

-  Proposed City Limits
-  Existing City Limits (Effective 12/4/2018)
-  ETJ



ANNEXATION ORDINANCE# _____
 ORDINANCE ADOPTION DATE _____
 APPROVED EFFECTIVE DATE _____

Subdivision or Building Permit Transaction Reference Number _____ Council District B Annexation Case File# AX-35-2019

THIS MAP IS NOT A CERTIFIED SURVEY AND NO RELIANCE ON IT AS TO METES AND BOUNDS OF INDIVIDUAL PROPERTIES MAY BE MADE.

This exhibit meets all statutory requirements for recording. _____
 Planning Director / Wake County Review Officer Date