

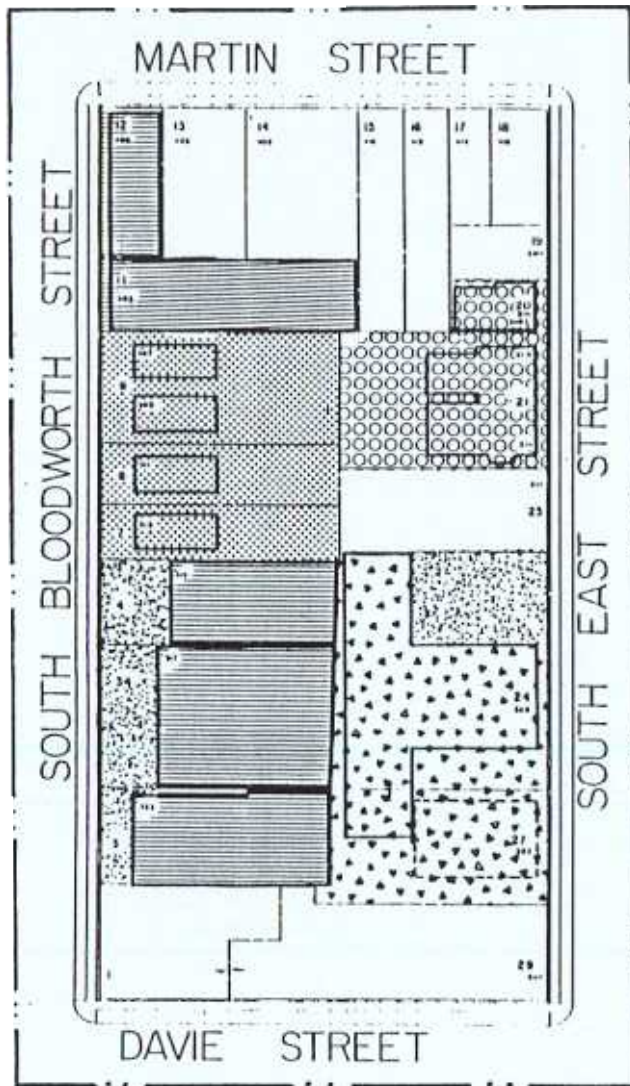
DOWNTOWN EAST HOUSING (BLOCK A43 SITE)

Amendment to the Downtown East/East Side Redevelopment Plan








This Redevelopment Plan Amendment describes activities to be undertaken by the City of Raleigh, North Carolina, which is the Redevelopment Commission (hereinafter referred to as the "City") in a one block area in downtown Raleigh bounded by East Martin Street, South East Street, East Davie Street, and South Bloodworth Street (hereinafter referred to as the "Project Area") in accordance with the North Carolina Urban Redevelopment Law (General Statutes of North Carolina, Chapter 160A, Article 11, as amended).

Plan Amendment Adoption Date:

kdh/A1



Existing Land Uses:

-  Single family residential
-  Multi family residential
-  Institutional
-  Commercial
-  Parking
-  Vacant Land
-  Project Area Boundary
- Tax Parcel Number
- Property Address Number

EXISTING USES & PROJECT BOUNDARY

MAP NO. 1

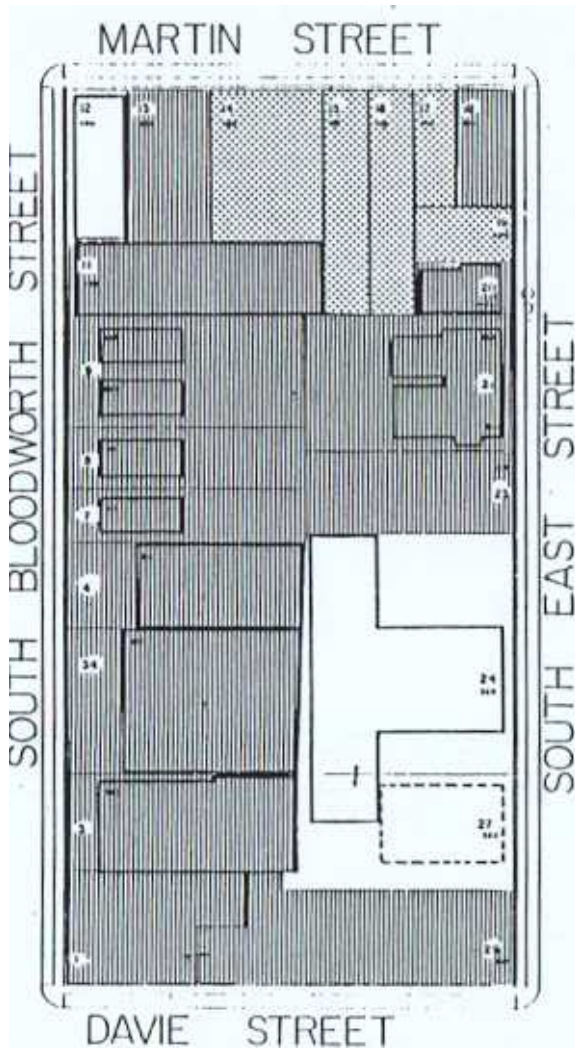
DOWNTOWN EAST HOUSING /BLOCK A43 SITE/



DOWNTOWN EAST / EAST SIDE REDEVELOPMENT PLAN

CITY OF RALEIGH, N.C.

PREPARED BY THE CITY OF RALEIGH PLANNING AND COMMUNITY DEVELOPMENT DEPARTMENTS





-  Property to be Acquired by City
-  Existing City-owned Property

PROPERTY ACQUISITION MAP MAP NO. 2

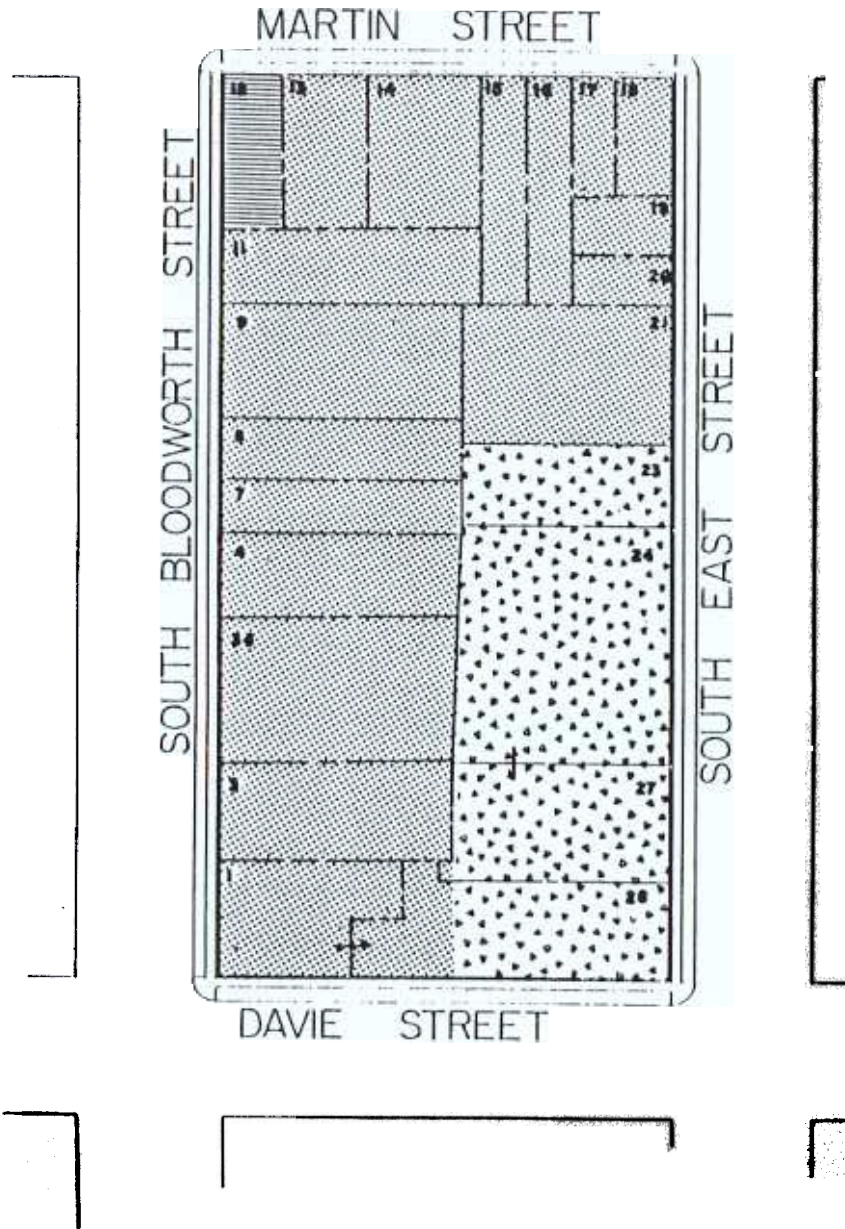
DOWNTOWN EAST HOUSING /BLOCK A43 SITE/




DOWNTOWN EAST / EAST SIDE REDEVELOPMENT PLAN

CITY OF RALEIGH, N.C.

PREPARED BY THE OFFICE OF PLANNING AND COMMUNITY DEVELOPMENT DEPARTMENT





- Land Use Plan
-  Residential Land Use Area
 -  Institutional Land Use Area
 -  Commercial Land Use Area

LAND USE PLAN MAP NO. 3

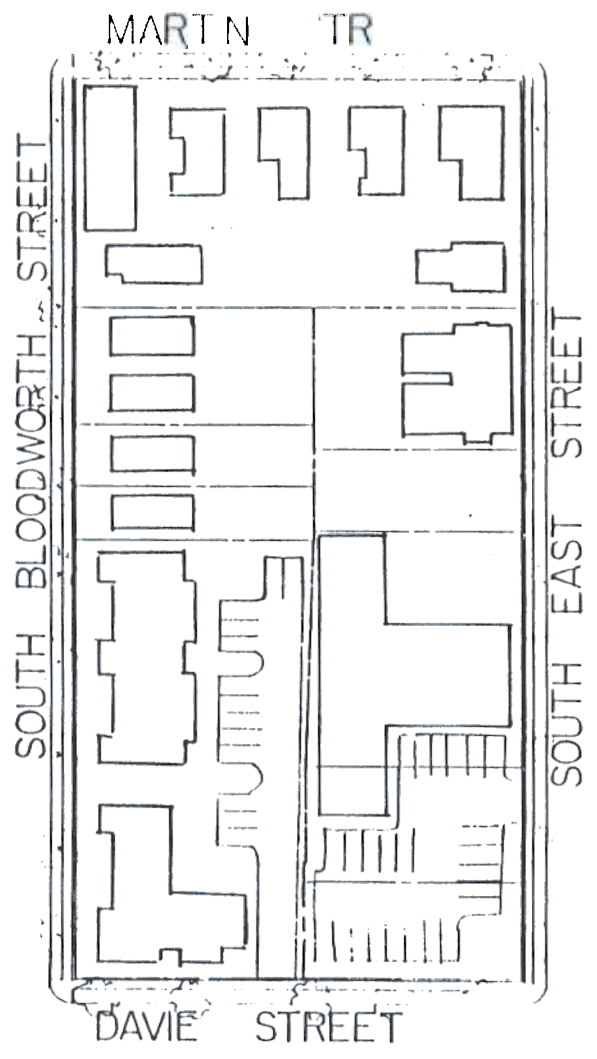
DOWNTOWN EAST HOUSING /BLOCK A43 SITE/

DOWNTOWN EAST / EAST SIDE REDEVELOPMENT PLAN

CITY OF RALEIGH, N.C.

PREPARED BY THE CITY OF RALEIGH PLANNING AND COMMUNITY DEVELOPMENT DEPARTMENTS





PRELIMINARY SITE PLAN MAP NO. 4

DOWNTOWN EAST HOUSING /BLOCK A43 SITE/

DOWNTOWN EAST / EAST SIDE REDEVELOPMENT PLAN

CITY OF RALEIGH, N.C.

PREPARED BY THE CITY OF RALEIGH PLANNING AND COMMUNITY DEVELOPMENT DEPARTMENTS

