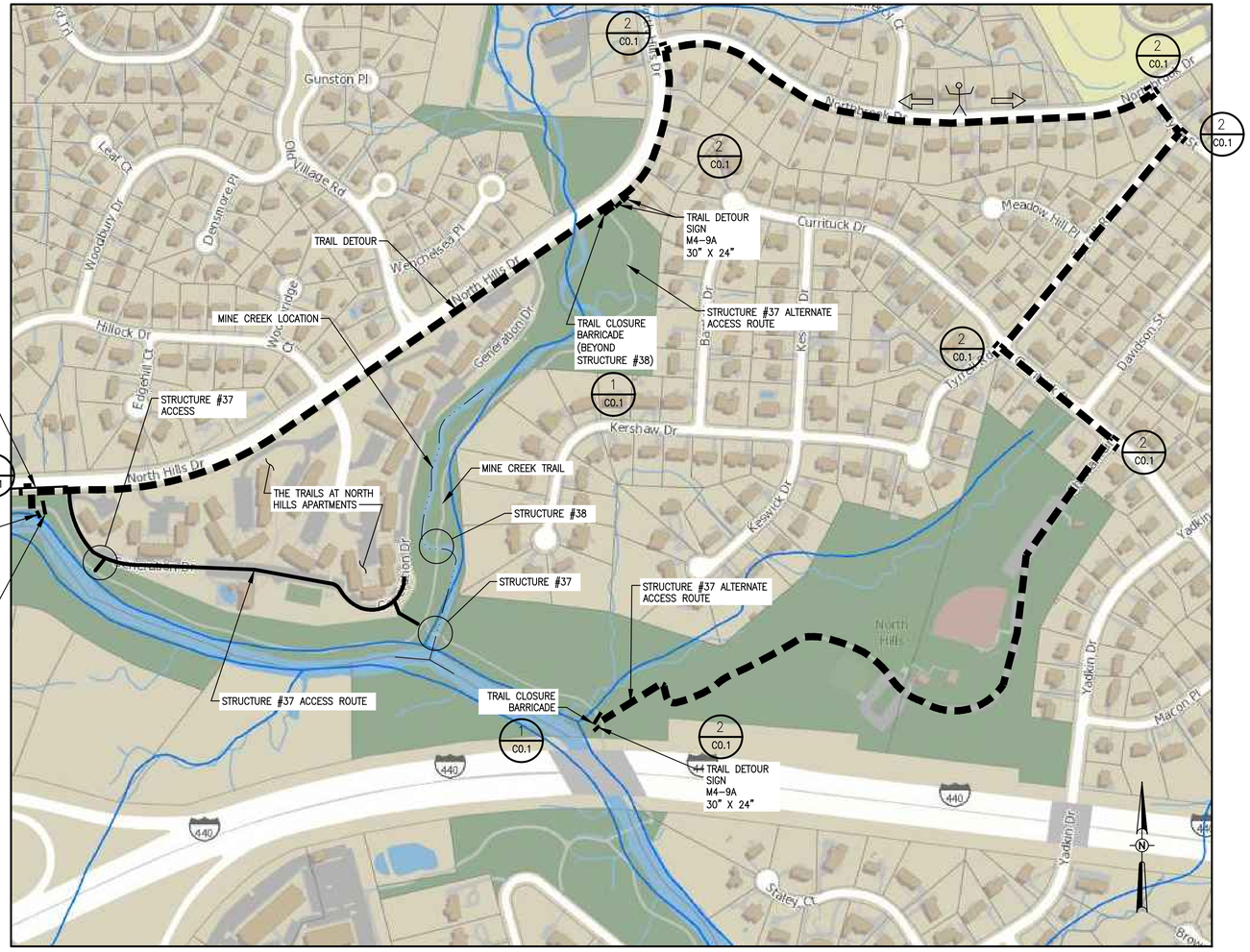

STRUCTURE #37 ACCESS & TRAIL CLOSURE PLAN

N.T.S.

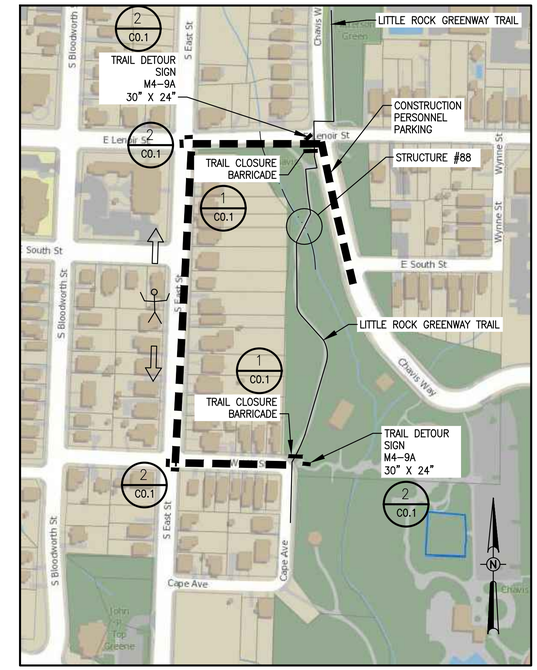

STRUCTURE #88 ACCESS & TRAIL CLOSURE PLAN

N.T.S.

ACCESS NOTES:

1. CONSTRUCTION PERSONNEL SHALL PARK ALONG NORTH HILLS DRIVE FOR STRUCTURE #37.
2. CONSTRUCTION PERSONNEL SHALL PARK ALONG CHAVIS WAY FOR STRUCTURE #88.

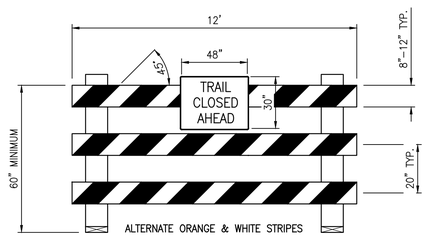

TYPE III BARRICADE
(USE 6" WIDE STRIPES)

1 C0.1 TRAIL CLOSURE BARRICADE & SIGN

SCALE: N.T.S.

M4-9A
(30" X 24")

2 C0.1 TRAIL PEDESTRIAN DETOUR SIGN

SCALE: N.T.S.

FIELD VERIFY: (11) ARROW LEFT
(11) ARROW RIGHT

811 Know what's below. Call before you dig.

CITY OF RALEIGH - PLANS AUTHORIZED FOR CONSTRUCTION

Plans for the proposed use have been reviewed for general compliance with applicable codes. This limited review, and authorization for construction is not to be considered to represent total compliance with all legal requirements for development and construction. The property owner, design consultants, and contractors are each responsible for compliance with all applicable City, State and Federal laws. This specific authorization below is not a permit, nor shall it be construed to permit any violation of City, State or Federal Law. All Construction must be in accordance with all Local, State, and Federal Rules and Regulations. This approval of this electronic document is only valid if the document has not been modified and the digital signature below is valid:

City of Raleigh Development Approval _____

ALPHA & OMEGA GROUP
CIVIL | STRUCTURAL | WATER RESOURCES
Founded 1998
4601 LAKE NORTHE TRAIL, SUITE 3C, RALEIGH, NC 27607
Phone 919.981.0310 Firm License No. C-1684

Digitally Signed by Ted L. Bartell (PE)
Date: 2021.06.09 16:28:08 -04'00'

SEAL 14455 ENGINEER TED L. BARTELL

Project Title: CITY OF RALEIGH BRIDGE STRUCTURE REPLACEMENT PROJECT (37 & 88) RALEIGH, NORTH CAROLINA

Sheet Title: STRUCTURE #37 & #88 ACCESS & TRAIL CLOSURE PLAN

Revisions: No. | Description | Date

Project No.: 2020.055

Issued For: CONSTRUCTION

Issued Date: 06/09/2021

Drawn By: CTS

Checked By: TGZ

Sheet No.: C0.1