

# ROUTE 18/18S Poole/Barwell



**Outbound from Downtown**  
See Inbound on Other Side  
**Saliendo del centro de la ciudad**  
Para rutas rumbo al centro ver el reverso

## Outbound from Downtown / Saliendo del centro de la ciudad

### MONDAY-FRIDAY / LUNES-VIERNES

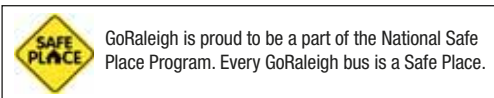
ROUTE #	1 GoRaleigh Station	2 Peyton at Belmont	3 Poole at Beverly	4 Bus Way at Poole Road	5 Barwell at Chatmoss	6 The Shoppes at Battle Bridge
AM 18	6:00	6:14	6:19	6:41	6:47	7:05
18S	6:30	6:42	6:47	7:00	—	—
18	7:00	7:14	7:19	7:41	7:47	8:05
18S	7:30	7:42	7:47	8:00	—	—
18	8:00	8:14	8:19	8:41	8:47	9:05
18S	8:30	8:42	8:47	9:00	—	—
PM 18	9:00	9:14	9:19	9:41	9:47	10:05
18	10:00	10:14	10:19	10:41	10:47	11:05
18	11:00	11:14	11:19	11:41	11:47	12:05
18	12:00	12:14	12:19	12:41	12:47	1:05
18	1:00	1:14	1:19	1:41	1:47	2:05
18	2:00	2:14	2:19	2:41	2:47	3:05
18	3:00	3:14	3:19	3:41	3:47	4:05
18	4:00	4:14	4:19	4:41	4:47	5:05
18S	4:30	4:42	4:47	5:00	—	—
18	5:00	5:14	5:19	5:41	5:47	6:05
18S	5:30	5:42	5:47	6:00	—	—
18	6:00	6:14	6:19	6:41	6:47	7:05
18S	6:30	6:42	6:47	7:00	—	—
18	7:00	7:14	7:19	7:41	7:47	8:05
18	8:00	8:14	8:19	8:41	8:47	9:05
18	9:00	9:14	9:19	9:41	9:47	10:05
18	10:00	10:14	10:19	10:41	10:47	11:05
18	11:00	11:14	11:19	11:41	11:47	12:05

### WEEKEND & HOLIDAYS / SERVICIOS PARA FINES DE SEMANA Y DIAS FESTIVOS

ROUTE #	1 GoRaleigh Station	2 Peyton at Belmont	3 Poole at Beverly	4 Bus Way at Poole Road	5 Barwell at Chatmoss	6 The Shoppes at Battle Bridge
AM 18	6:30	6:44	6:49	7:11	7:17	7:33
18	7:30	7:44	7:49	8:11	8:17	8:33
18	8:30	8:44	8:49	9:11	9:17	9:33
18	9:30	9:44	9:49	10:11	10:17	10:33
18	10:30	10:44	10:49	11:11	11:17	11:33
18	11:30	11:44	11:49	12:11	12:17	12:33
PM 18	12:30	12:44	12:49	1:11	1:17	1:33
18	1:30	1:44	1:49	2:11	2:17	2:33
18	2:30	2:44	2:49	3:11	3:17	3:33
18	3:30	3:44	3:49	4:11	4:17	4:33
18	4:30	4:44	4:49	5:11	5:17	5:33
18	5:30	5:44	5:49	6:11	6:17	6:33
18	6:30	6:44	6:49	7:11	7:17	7:33
18	7:30	7:44	7:49	8:11	8:17	8:33
18	8:30	8:44	8:49	9:11	9:17	9:33
18	9:30	9:44	9:49	10:11	10:17	10:33
18	10:30	10:44	10:49	11:11	11:17	11:33
18	*11:30	*11:44	*11:49	*12:11	*12:17	*12:33

\* This trip does not operate on Sunday or Holidays.  
(Este transporte no funciona los domingos o días festivos.)

Scan here for trip planning and real time bus tracking options:



# ROUTE 18/18S DAILY SERVICE

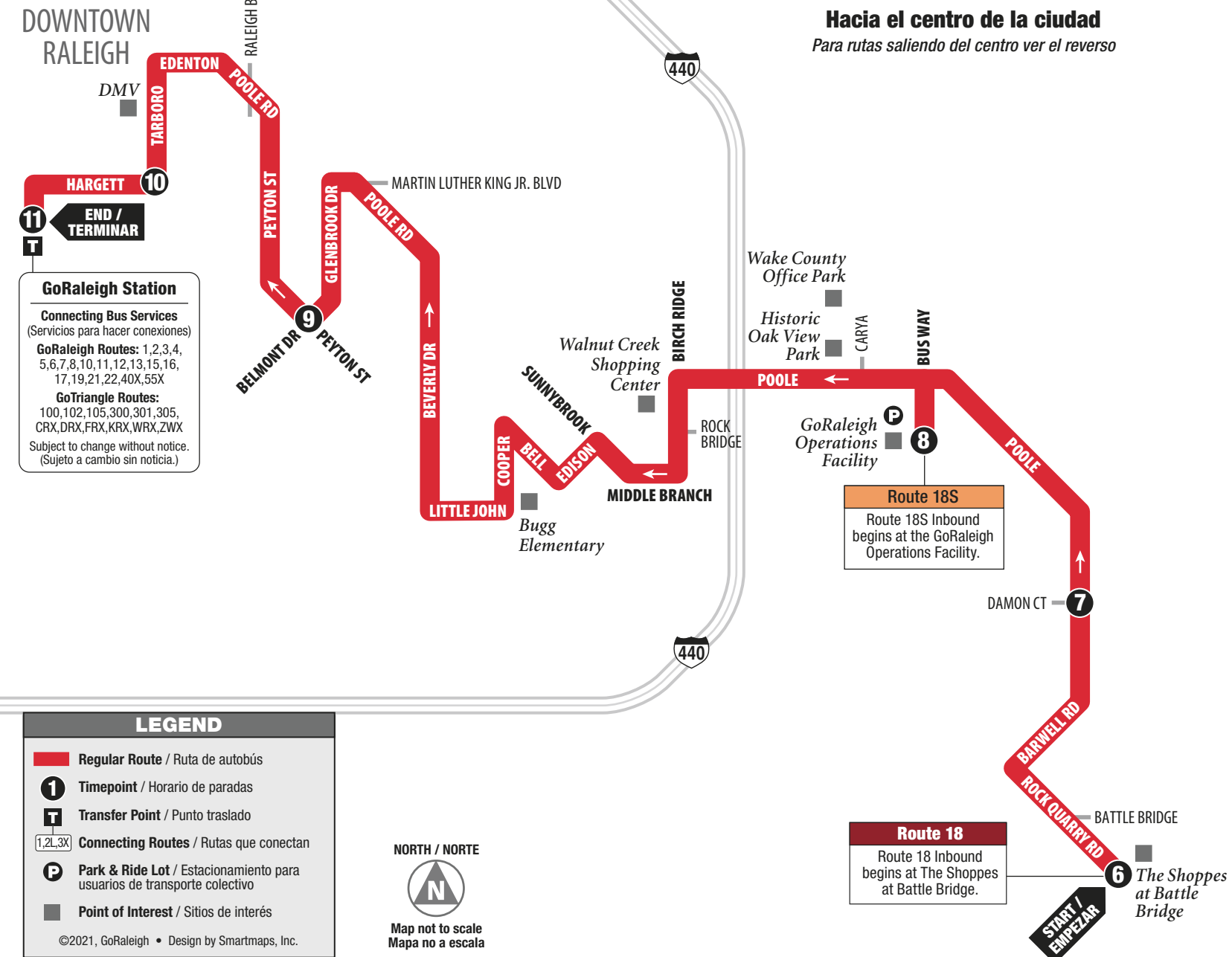
- ## Poole/Barwell
- SERVING:**
- Department of Motor Vehicles
  - Bugg Elementary School
  - Walnut Creek Shopping Center
  - Historic Oak View Park
  - GoRaleigh Operations Facility - Park & Ride
  - The Shoppes at Battle Bridge



919-485-RIDE (7433)  
www.GoRaleigh.org

Effective: 1.3.21

# ROUTE 18/18S Poole/Barwell



# Inbound to Downtown Hacia el centro de la ciudad

## MONDAY-FRIDAY / LUNES-VIERNES

	ROUTE #	6 The Shoppes at Battle Bridge	7 Barwell at Damon	8 Bus Way at Poole Road	9 Peyton at Belmont	10 Tarboro at Hargett	11 GoRaleigh Station
AM	<b>18</b>	—	—	5:27	5:41	5:51	5:55
	<b>18S</b>	—	—	6:27	6:41	6:51	6:55
	<b>18</b>	7:08	7:13	7:27	7:41	7:51	7:55
	<b>18S</b>	—	—	8:00	8:16	8:24	8:28
	<b>18</b>	8:08	8:13	8:27	8:41	8:51	8:55
	<b>18S</b>	—	—	9:00	9:16	9:24	9:28
PM	<b>18</b>	9:08	9:13	9:27	9:41	9:51	9:55
	<b>18</b>	10:08	10:13	10:27	10:41	10:51	10:55
	<b>18</b>	11:08	11:13	11:27	11:41	11:51	11:55
	<b>18</b>	12:08	12:13	12:27	12:41	12:51	12:55
	<b>18</b>	1:08	1:13	1:27	1:41	1:51	1:55
	<b>18</b>	2:08	2:13	2:27	2:41	2:51	2:55
	<b>18</b>	3:08	3:13	3:27	3:41	3:51	3:55
	<b>18</b>	4:08	4:13	4:27	4:41	4:51	4:55
	<b>18S</b>	—	—	5:00	5:16	5:24	5:28
	<b>18S</b>	—	—	6:00	6:16	6:24	6:28
	<b>18</b>	6:08	6:13	6:27	6:41	6:51	6:55
	<b>18S</b>	—	—	7:00	7:16	7:24	7:28
	<b>18</b>	7:08	7:13	7:27	7:41	7:51	7:55
	<b>18</b>	8:08	8:13	8:27	8:41	8:51	8:55
	<b>18</b>	9:08	9:13	9:27	9:41	9:51	9:55
	<b>18</b>	10:08	10:13	10:27	10:41	10:51	10:55
	<b>18</b>	11:08	11:13	11:27	11:41	11:51	11:55

Scan here for trip planning and real time bus tracking options:



**SAFE PLACE**  
GoRaleigh is proud to be a part of the National Safe Place Program. Every GoRaleigh bus is a Safe Place.

## WEEKEND & HOLIDAYS / SERVICIOS PARA FINES DE SEMANA Y DIAS FESTIVOS

	ROUTE #	6 The Shoppes at Battle Bridge	7 Barwell at Damon	8 Bus Way at Poole Road	9 Peyton at Belmont	10 Tarboro at Hargett	11 GoRaleigh Station
AM	<b>18</b>	7:38	7:43	7:57	8:11	8:21	8:25
	<b>18</b>	8:38	8:43	8:57	9:11	9:21	9:25
	<b>18</b>	9:38	9:43	9:57	10:11	10:21	10:25
	<b>18</b>	10:38	10:43	10:57	11:11	11:21	11:25
	<b>18</b>	11:38	11:43	11:57	12:11	12:21	12:25
	<b>18</b>	12:38	12:43	12:57	1:11	1:21	1:25
PM	<b>18</b>	1:38	1:43	1:57	2:11	2:21	2:25
	<b>18</b>	2:38	2:43	2:57	3:11	3:21	3:25
	<b>18</b>	3:38	3:43	3:57	4:11	4:21	4:25
	<b>18</b>	4:38	4:43	4:57	5:11	5:21	5:25
	<b>18</b>	5:38	5:43	5:57	6:11	6:21	6:25
	<b>18</b>	6:38	6:43	6:57	7:11	7:21	7:25
	<b>18</b>	7:38	7:43	7:57	8:11	8:21	8:25
	<b>18</b>	8:38	8:43	8:57	9:11	9:21	9:25
	<b>18</b>	9:38	9:43	9:57	10:11	10:21	10:25
	<b>18</b>	10:38	10:43	10:57	11:11	11:21	11:25
	<b>18</b>	*11:38	*11:43	*11:57	*12:11	*12:21	*12:25

\* This trip does not operate on Sunday or Holidays. (Este transporte no funciona los domingos o dias festivos.)



## INSTRUCTIONS / INSTRUCCIONES

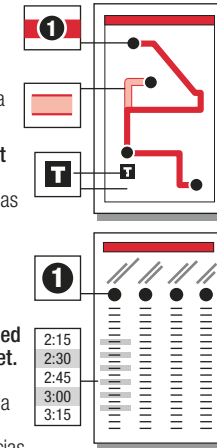
The bus stops here at listed times. Numbers on the map represent major stops; other stops are also available. (El bus hace paradas aquí de acuerdo al horario señalado. Los números en el mapa representan las paradas principales; hay otras paradas disponibles también.)

The bus travels here sometimes. See timetable beside the map for trips that travel this route variation. (El bus para por aquí algunas veces. Referirse a la tabla de horarios al lado del mapa para encontrar los viajes de esta ruta.)

The transfer point shows where routes intersect and transfers to other routes may be available. (El punto de traslado muestra dónde se intersectan las rutas y las transferencias disponibles a otras rutas.)

The bus stops at each of the times listed below the symbol. (El bus hace paradas a las horas señaladas debajo del símbolo.)

The timetable shows WHEN the bus stops. Shaded times indicate when a radial and local route meet. Transfers are timed so waiting is minimal. (La tabla de horarios muestra CUANDO el bus hace la paradas. Las horas en sombreadas indican cuando una ruta radial y local se intersectan. Las transferencias son cronometradas de manera que el tiempo de espera es mínimo.)



## FARES / TARIFAS

Fare Type	Full Fare	Reduced Fare <sup>1</sup>
One-Way Fare	\$1.25	\$0.60
Local Day Pass	\$2.50	\$1.25
7-Day Pass	\$12.00	\$6.00
31-Day Pass	\$40.00	\$20.00
Seniors Age 65 or Older & Children Age 12 or Younger		Free <sup>2</sup>
Stored Value Card (Card has \$25.00 Value)		\$20.00

Other GoPass and regional options are available.

## No Transfers Issued

<sup>1</sup> Persons with Disabilities, Medicare Card Holders and Teens 13-18: When paying a Reduced Fare a GoRaleigh ID must be shown. Teens 13-18 must show a current School ID or GoRaleigh ID. A Medicare Card and a valid ID may be used to secure a GoRaleigh ID.

<sup>2</sup> Passengers 65 or Older, Children 12 or Younger: When paying a Seniors 65+ Free Fare a GoRaleigh ID must be shown. Children under 12 & over 60" tall must present a GoRaleigh ID.

To Obtain a GoRaleigh ID: Call 919-996-3459 or visit the Information Booth at GoRaleigh Station during business hours.

Lost & Found 919-996-3869



919-485-RIDE (7433) • TTY: 800-735-2962  
www.goraleigh.org