

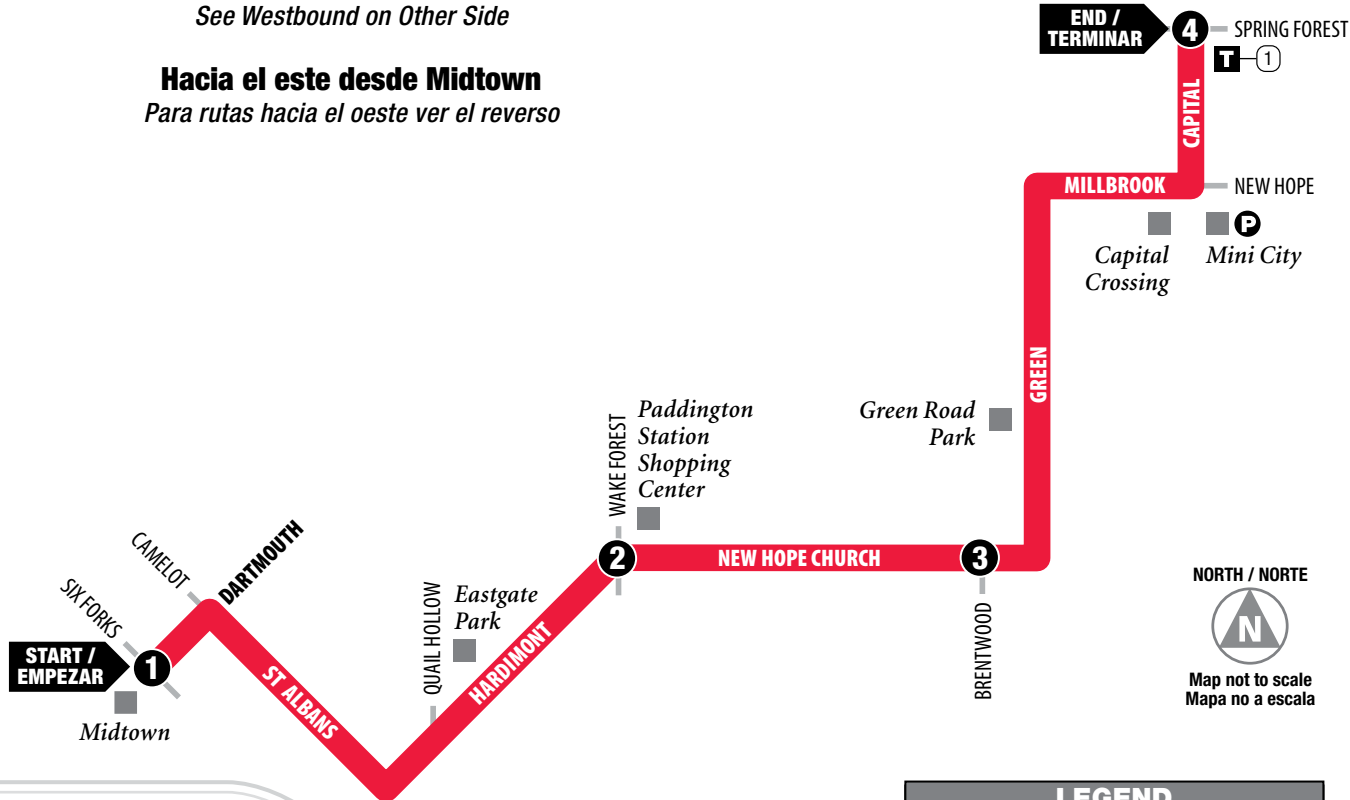
# Route 24L North Crosstown

## Eastbound from Midtown

See Westbound on Other Side

## Hacia el este desde Midtown

Para rutas hacia el oeste ver el reverso



Map not to scale  
Mapa no a escala

**LEGEND**

- █ Regular Route / Ruta de autobús
- 1** Timepoint / Horario de paradas
- T** Transfer Point / Punto traslado
- 1,2L,3X Connecting Routes / Rutas que conectan
- P** Park & Ride Lot / Estacionamiento para usuarios de transporte colectivo
- Point of Interest / Sitios de interés

©2017, GoRaleigh • Design by Smartmaps, Inc.

GoRaleigh is proud to be a part of the National Safe Place Program. Every GoRaleigh bus is a Safe Place.

Track your bus live, right now!  
Download the free app:  
**Translocrider.com**

## Eastbound from Midtown

Hacia el este desde Midtown

### MONDAY-FRIDAY / LUNES-VIERNES

	<b>1</b> Midtown	<b>2</b> Wake Forest at New Hope Church	<b>3</b> New Hope Church at Brentwood	<b>4</b> Spring Forest at Capital
<b>AM</b>	—	—	6:10	6:22
	6:30	6:35	6:40	6:52
	7:00	7:05	7:10	7:22
	7:30	7:35	7:40	7:52
	8:00	8:05	8:10	8:22
	8:30	8:35	8:40	8:52
	9:00	9:05	9:10	9:22
	10:00	10:05	10:10	10:22
<b>PM</b>	11:00	11:05	11:10	11:22
	<b>12:00</b>	<b>12:05</b>	<b>12:10</b>	<b>12:22</b>
	1:00	1:05	1:10	1:22
	2:00	2:05	2:10	2:22
	3:00	3:05	3:10	3:22
	4:00	4:05	4:10	4:22
	4:30	4:35	4:40	4:52
	5:00	5:05	5:10	5:22
	5:30	5:35	5:40	5:52
	6:00	6:05	6:10	6:22
	6:30	6:35	6:40	6:52

### WEEKEND & HOLIDAYS / SERVICIOS PARA FINES DE SEMANA Y DIAS FESTIVOS

<b>AM</b>	—	—	6:57	7:15
	7:45	7:52	7:57	8:15
	8:45	8:52	8:57	9:15
	9:45	9:52	9:57	10:15
	10:45	10:52	10:57	11:15
	11:45	11:52	11:57	<b>12:15</b>
<b>PM</b>	<b>12:45</b>	<b>12:52</b>	<b>12:57</b>	<b>1:15</b>
	1:45	1:52	1:57	2:15
	2:45	2:52	2:57	3:15
	3:45	3:52	3:57	4:15
	4:45	4:52	4:57	5:15
	5:45	5:52	5:57	6:15
	6:45	6:52	6:57	7:15

Shaded times indicate when the Route 24L North Crosstown and Route 1 Capital connect at the transfer point located at Capital/Spring Forest.  
(Los espacios de tiempo sombreados indican cuando la Ruta 24L North Crosstown y la Ruta 1 Capital se conectan en el punto de transferencia localizado en Capital/Spring Forest.)

## INSTRUCTIONS / INSTRUCCIONES

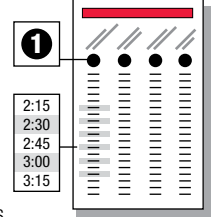
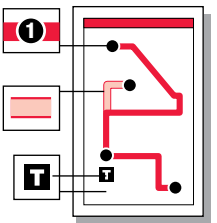
The bus stops here at listed times. Numbers on the map represent major stops; other stops are also available. (El bus hace paradas aquí de acuerdo al horario señalado. Los números en el mapa representan las paradas principales; hay otras paradas disponibles también.)

The bus travels here sometimes. See timetable beside the map for trips that travel this route variation. (El bus para por aquí algunas veces. Referirse a la tabla de horarios al lado del mapa para encontrar los viajes de esta ruta.)

The transfer point shows where routes intersect and transfers to other routes may be available. (El punto de traslado muestra dónde se intersectan las rutas y las transferencias disponibles a otras rutas.)

The bus stops at each of the times listed below the symbol. (El bus hace paradas a las horas señaladas debajo del símbolo.)

The timetable shows WHEN the bus stops. Shaded times indicate when a radial and local route meet. Transfers are timed so waiting is minimal. (La table de horarios muestra CUANDO el bus hace las paradas. Las horas en sombreadas indican cuando una ruta radial y local se intersectan. Las transferencias son cronometradas de manera que el tiempo de espera es mínimo.)



## FARES / TARIFAS

Fare Type	Full Fare	Reduced Fare <sup>1</sup>
One-Way Fare	\$1.25	\$0.60
Local Day Pass	\$2.50	\$1.25
7-Day Pass	\$12.00	\$6.00
31-Day Pass	\$45.00	\$22.50
Seniors Age 65 or Older & Children Age 12 or Younger	Free <sup>2</sup>	
Stored Value Card (Card has \$25.00 Value)	\$20.00	

Other GoPass and regional options are available.  
**No Transfers Issued**

<sup>1</sup> **Persons with Disabilities, Medicare Card Holders and Teens 13-18:**  
When paying a Reduced Fare a GoRaleigh ID must be shown. Teens 13-18 must show a current School ID or GoRaleigh ID. A Medicare Card and a valid ID may be used to secure a GoRaleigh ID.

<sup>2</sup> **Passengers 65 or Older, Children 12 or Younger:**  
When paying a Seniors 65+ Free Fare a GoRaleigh ID must be shown. Children under 12 & over 60" tall must present a GoRaleigh ID.

To Obtain a GoRaleigh ID: Call 919-996-3459.

Lost & Found 919-996-3869

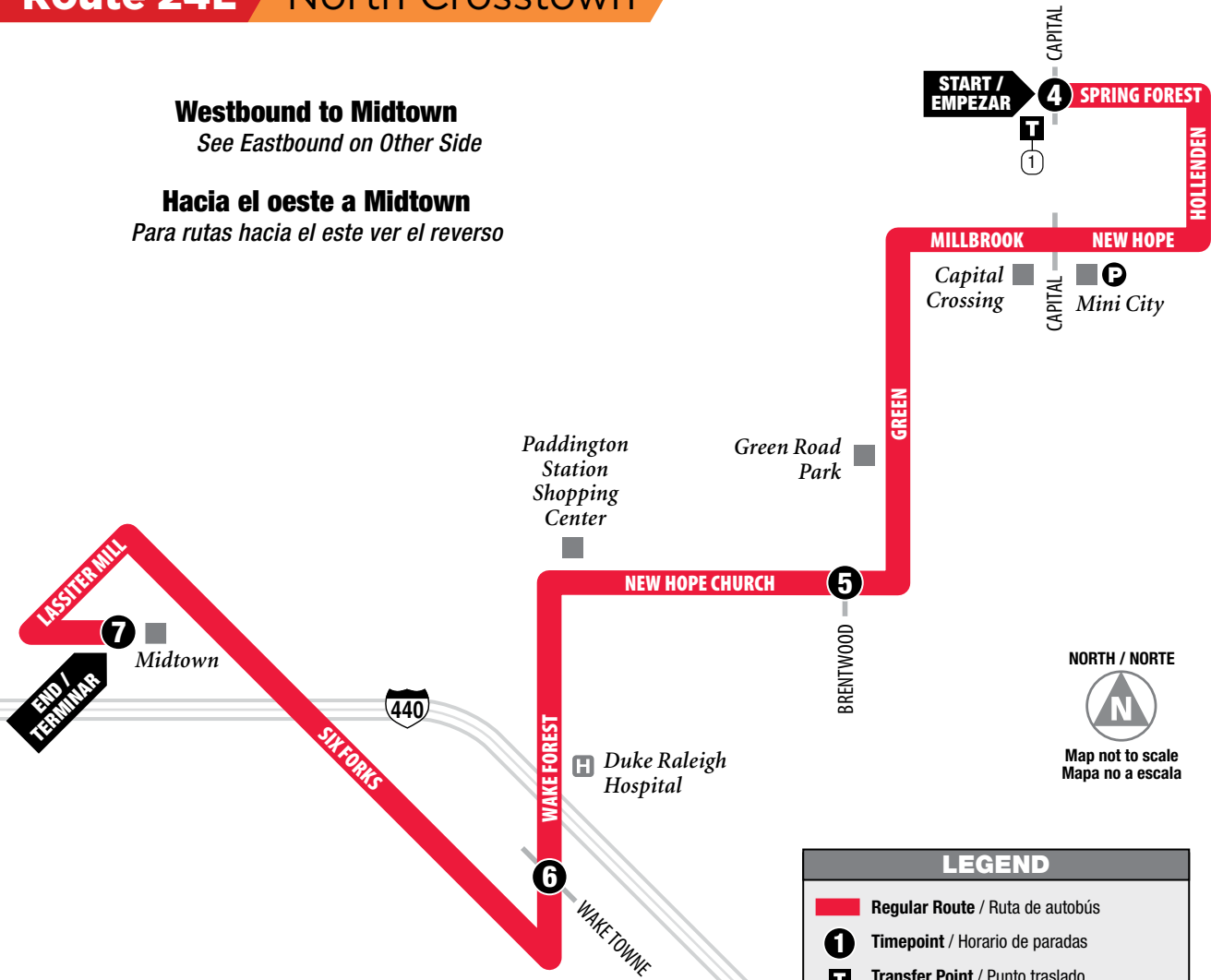


919-485-RIDE (7433) • TTY: 800-735-2962  
www.goraleigh.org

# Route 24L North Crosstown

**Westbound to Midtown**  
See Eastbound on Other Side

**Hacia el oeste a Midtown**  
Para rutas hacia el este ver el reverso



**LEGEND**

- █ Regular Route / Ruta de autobús
- 1** Timepoint / Horario de paradas
- T** Transfer Point / Punto traslado
- 1,2L,3X Connecting Routes / Rutas que conectan
- P** Park & Ride Lot / Estacionamiento para usuarios de transporte colectivo
- Point of Interest / Sitios de interés

©2017, GoRaleigh • Design by Smartmaps, Inc.

Track your bus live, right now!  
Download the free app:  
**Translocrider.com**

GoRaleigh is proud to be a part of the National Safe Place Program. Every GoRaleigh bus is a Safe Place.

## Westbound to Midtown

Hacia al oeste a Midtown

### MONDAY-FRIDAY / LUNES-VIERNES

	<b>4</b> Spring Forest at Capital	<b>5</b> New Hope Church at Brentwood	<b>6</b> Wake Forest at Wake Towne Dr	<b>7</b> Midtown
AM	6:22	6:34	6:42	7:00
	6:52	7:04	7:12	7:30
	7:22	7:34	7:42	8:00
	7:52	8:04	8:12	8:30
	8:22	8:34	8:42	9:00
PM	8:52	9:04	9:12	9:30
	9:22	9:34	9:42	10:00
	10:22	10:34	10:42	11:00
	11:22	11:34	11:42	<b>12:00</b>
	<b>12:22</b>	<b>12:34</b>	<b>12:42</b>	<b>1:00</b>
	<b>1:22</b>	<b>1:34</b>	<b>1:42</b>	<b>2:00</b>
	<b>2:22</b>	<b>2:34</b>	<b>2:42</b>	<b>3:00</b>
	<b>3:22</b>	<b>3:34</b>	<b>3:42</b>	<b>4:00</b>
	<b>4:22</b>	<b>4:34</b>	<b>4:42</b>	<b>5:00</b>
	<b>4:52</b>	<b>5:04</b>	<b>5:12</b>	<b>5:30</b>
	<b>5:22</b>	<b>5:34</b>	<b>5:42</b>	<b>6:00</b>
	<b>5:52</b>	<b>6:04</b>	<b>6:12</b>	<b>6:30</b>
	<b>6:22</b>	<b>6:34</b>	<b>6:42</b>	<b>7:00</b>
	<b>6:52</b>	<b>7:04</b>	<b>7:12</b>	<b>7:30</b>

### WEEKEND & HOLIDAYS / SERVICIOS PARA FINES DE SEMANA Y DIAS FESTIVOS

AM	7:15	7:20	7:28	7:45
	8:15	8:20	8:28	8:45
	9:15	9:20	9:28	9:45
	10:15	10:20	10:28	10:45
	11:15	11:20	11:28	11:45
PM	<b>12:15</b>	<b>12:20</b>	<b>12:28</b>	<b>12:45</b>
	<b>1:15</b>	<b>1:20</b>	<b>1:28</b>	<b>1:45</b>
	<b>2:15</b>	<b>2:20</b>	<b>2:28</b>	<b>2:45</b>
	<b>3:15</b>	<b>3:20</b>	<b>3:28</b>	<b>3:45</b>
	<b>4:15</b>	<b>4:20</b>	<b>4:28</b>	<b>4:45</b>
	<b>5:15</b>	<b>5:20</b>	<b>5:28</b>	<b>5:45</b>
	<b>6:15</b>	<b>6:20</b>	<b>6:28</b>	<b>6:45</b>

Shaded times indicate when the Route 24L North Crosstown and Route 1 Capital connect at the transfer point located at Capital/Spring Forest.  
(Los espacios de tiempo sombreados indican cuando la Ruta 24L North Crosstown y la Ruta 1 Capital se conectan en el punto de transferencia localizado en Capital/Spring Forest.)

# ROUTE

# 24L

DAILY SERVICE

## North Crosstown

SERVING:

- Midtown
- Duke Raleigh Hospital
- Green Road Park
- Capital Crossing Shopping Center
- Mini City Shopping Center - Park & Ride



919-485-RIDE (7433)  
www.raleighnc.gov/transit  
www.goraleigh.org

Effective: 8.6.17