
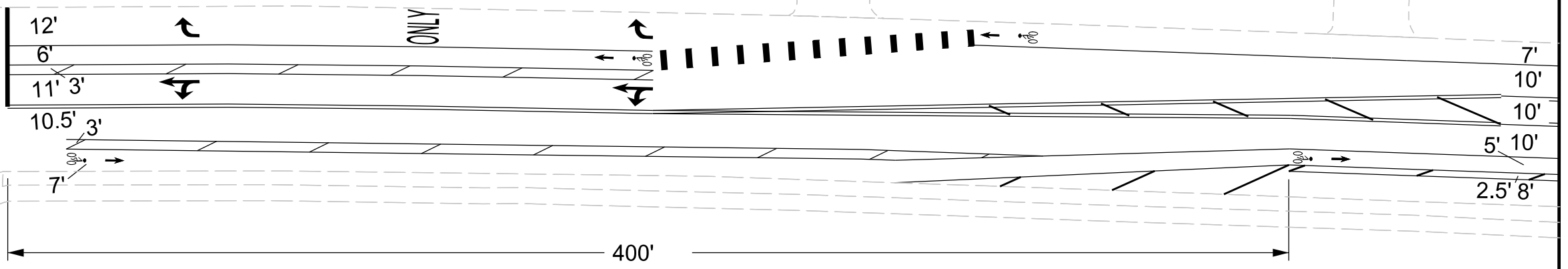


**NEW HOPE CHURCH RD**

**GREEN RD**




REVISIONS

SCALES  
HSCALE  
VSCALE  
SHEET NO.



**CITY OF RALEIGH**  
**TRANSPORTATION**  
**DEPARTMENT**



**CITY RESURFACING**  
 Green Rd  
 From New Hope Church Road  
 to Spring Forest Rd

**PAVEMENT MARKING PLANS**

REVISIONS	

SCALES	
HSCALE	
VSCALE	
SHEET NO.	

**PM-2**

Matchline Sheet-2

Matchline Sheet-4

BROCKTON DR

GREENOCK DR

GREEN RD

7'  
10'  
10'  
10'  
5' 2.5'  
8'



REVISIONS

SCALES

HSCALE

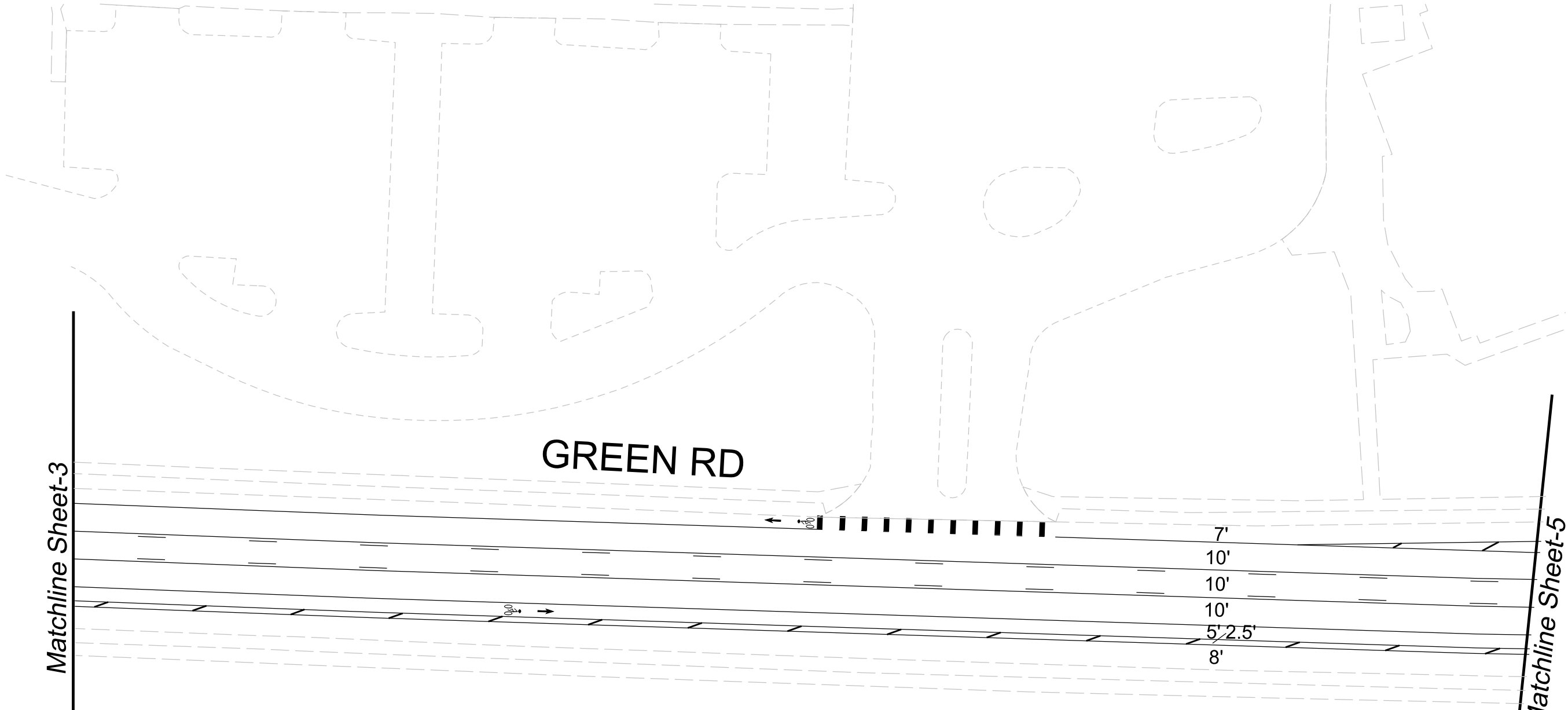
VSCALE

SHEET NO.


Matchline Sheet-3

Matchline Sheet-5

GREEN RD



7'  
10'  
10'  
10'  
52.5'  
8'



CITY OF RALEIGH  
TRANSPORTATION  
DEPARTMENT


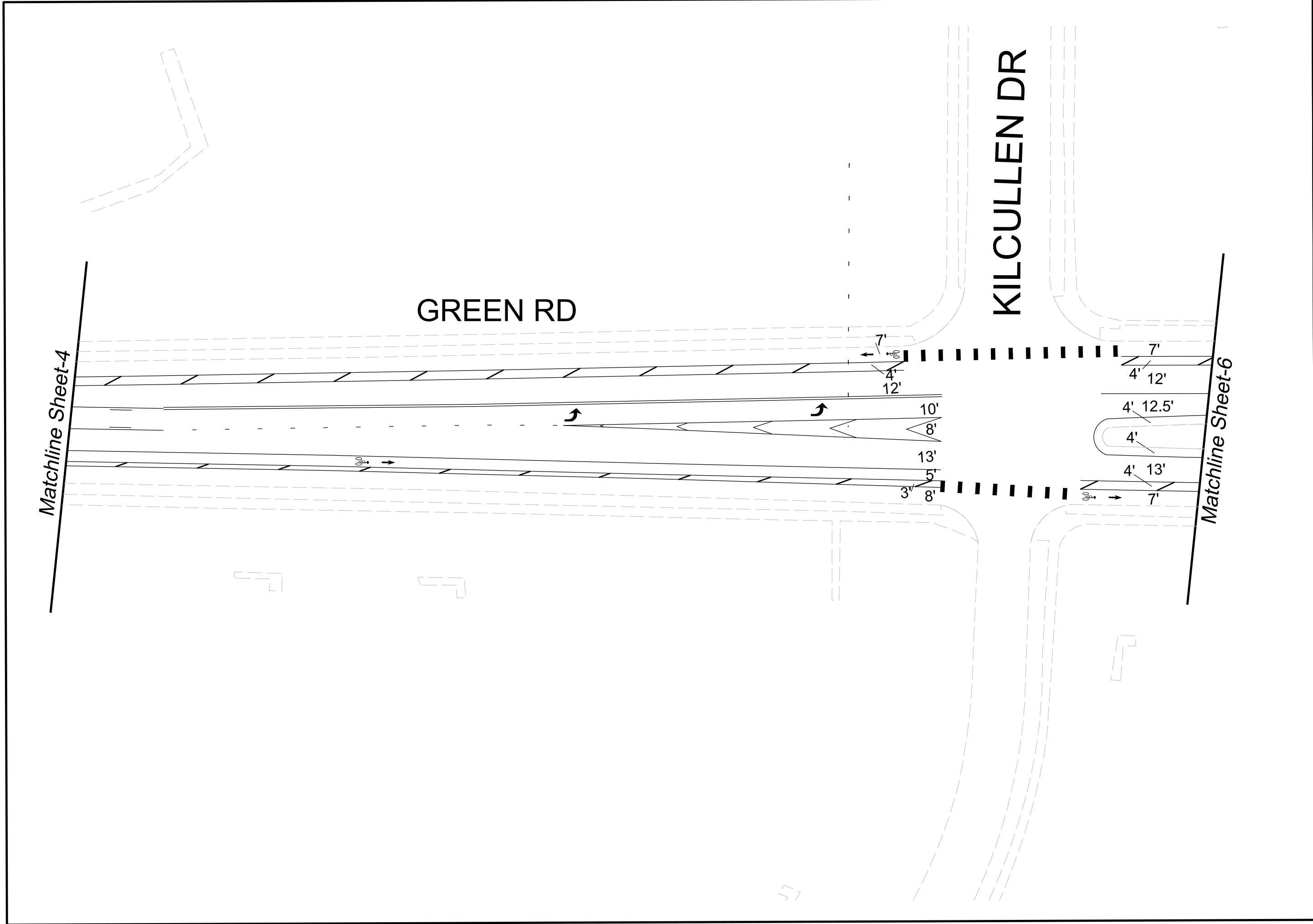
PAVEMENT MARKING PLANS

CITY RESURFACING  
Green Rd  
From New Hope Church Road  
to Spring Forest Rd

REVISIONS

SCALES  
HSCALE  
VSCALE  
SHEET NO.

PM-4



REVISIONS	

SCALES	
HSCALE	
VSCALE	
SHEET NO.	

Matchline Sheet-5

GREEN RD

Matchline Sheet-7



CITY OF RALEIGH  
TRANSPORTATION  
DEPARTMENT

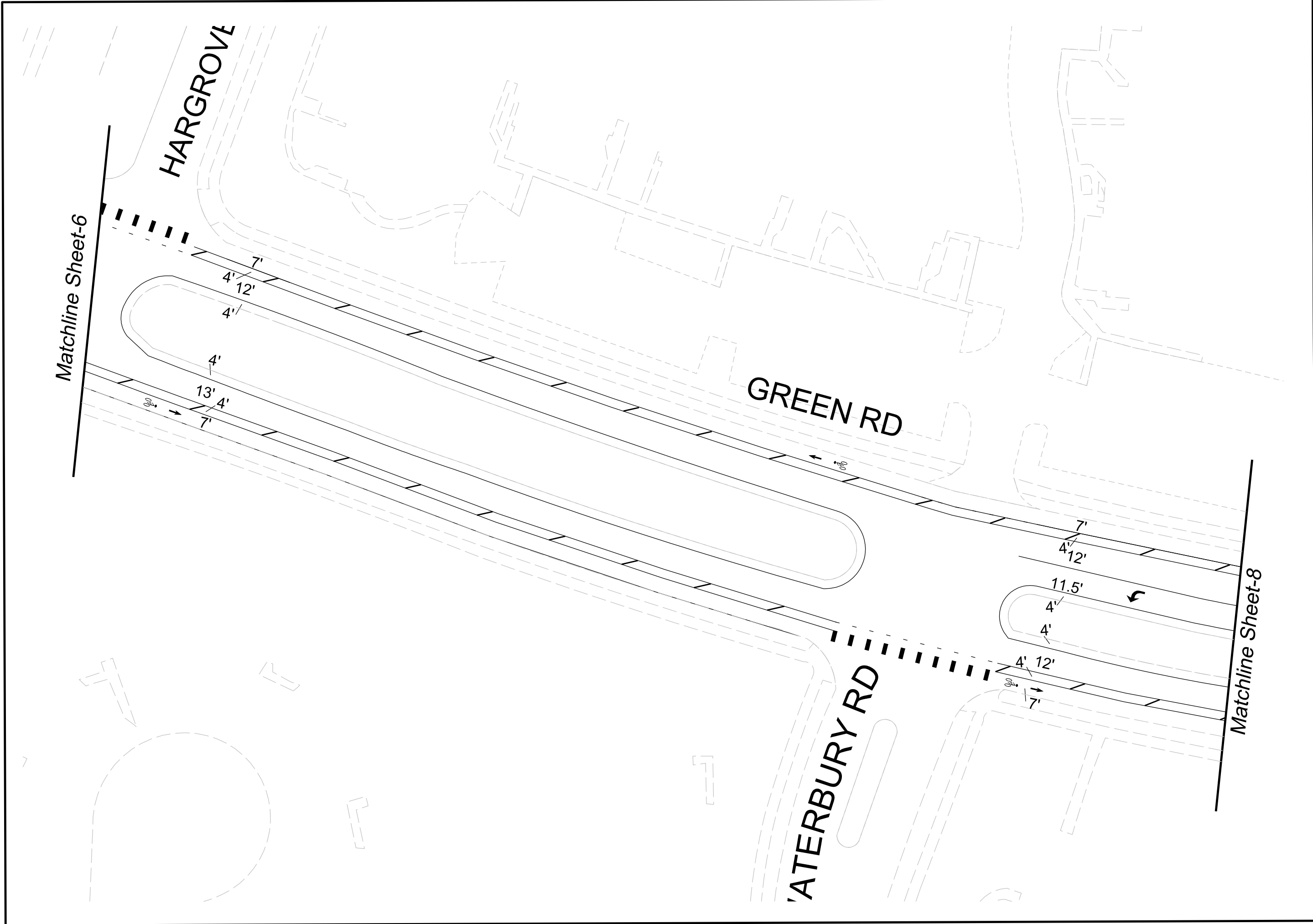
PAVEMENT MARKING PLANS

CITY RESURFACING  
Green Rd  
From New Hope Church Road  
to Spring Forest Rd

REVISIONS

SCALES  
HSCALE  
VSCALE  
SHEET NO.

PM-6



**CITY OF RALEIGH**  
TRANSPORTATION  
DEPARTMENT




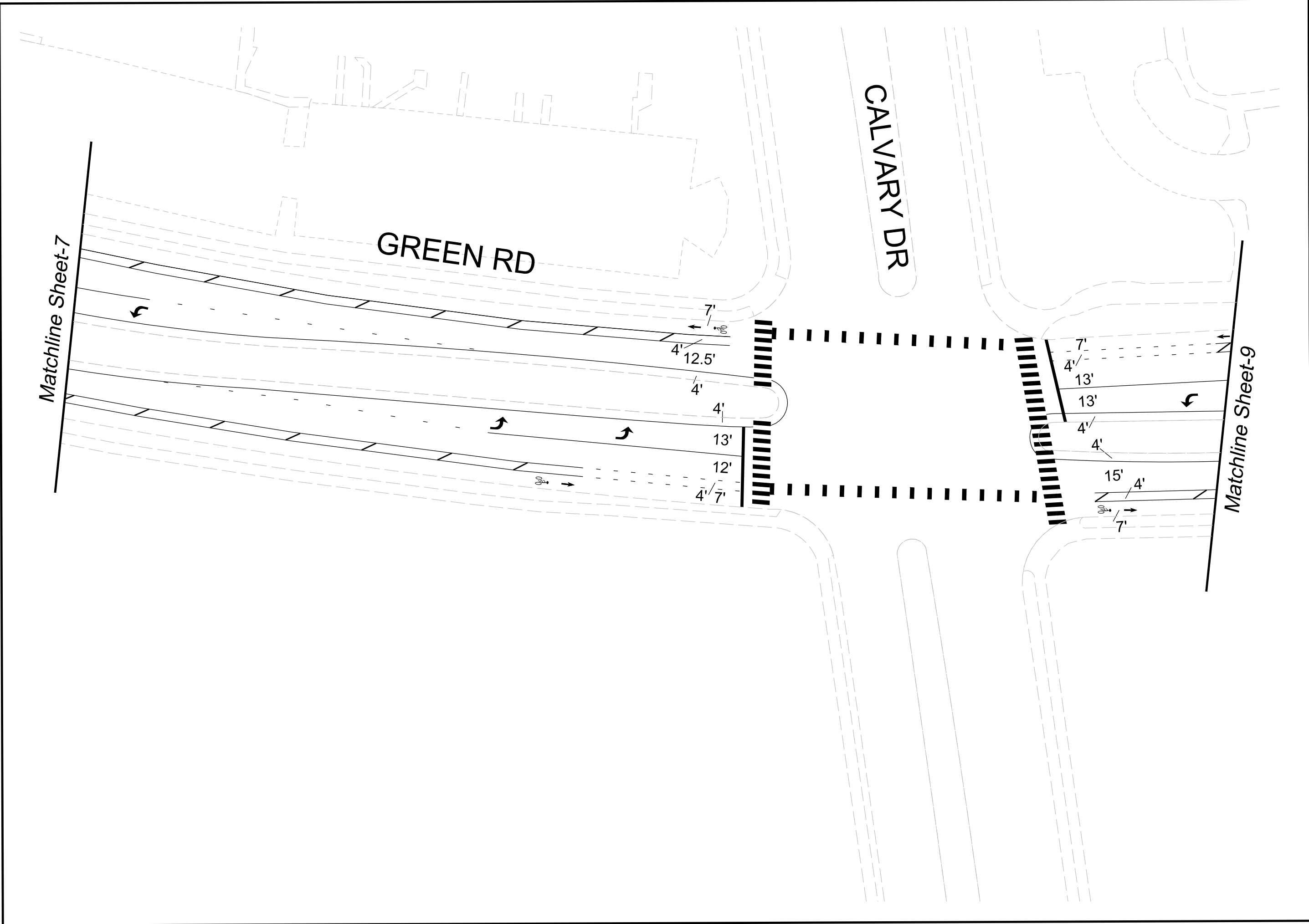
PAVEMENT MARKING PLANS

**CITY RESURFACING**  
Green Rd  
From New Hope Church Road  
to Spring Forest Rd

REVISIONS	

SCALES	
HSCALE	
VSCALE	
SHEET NO.	

PM-7



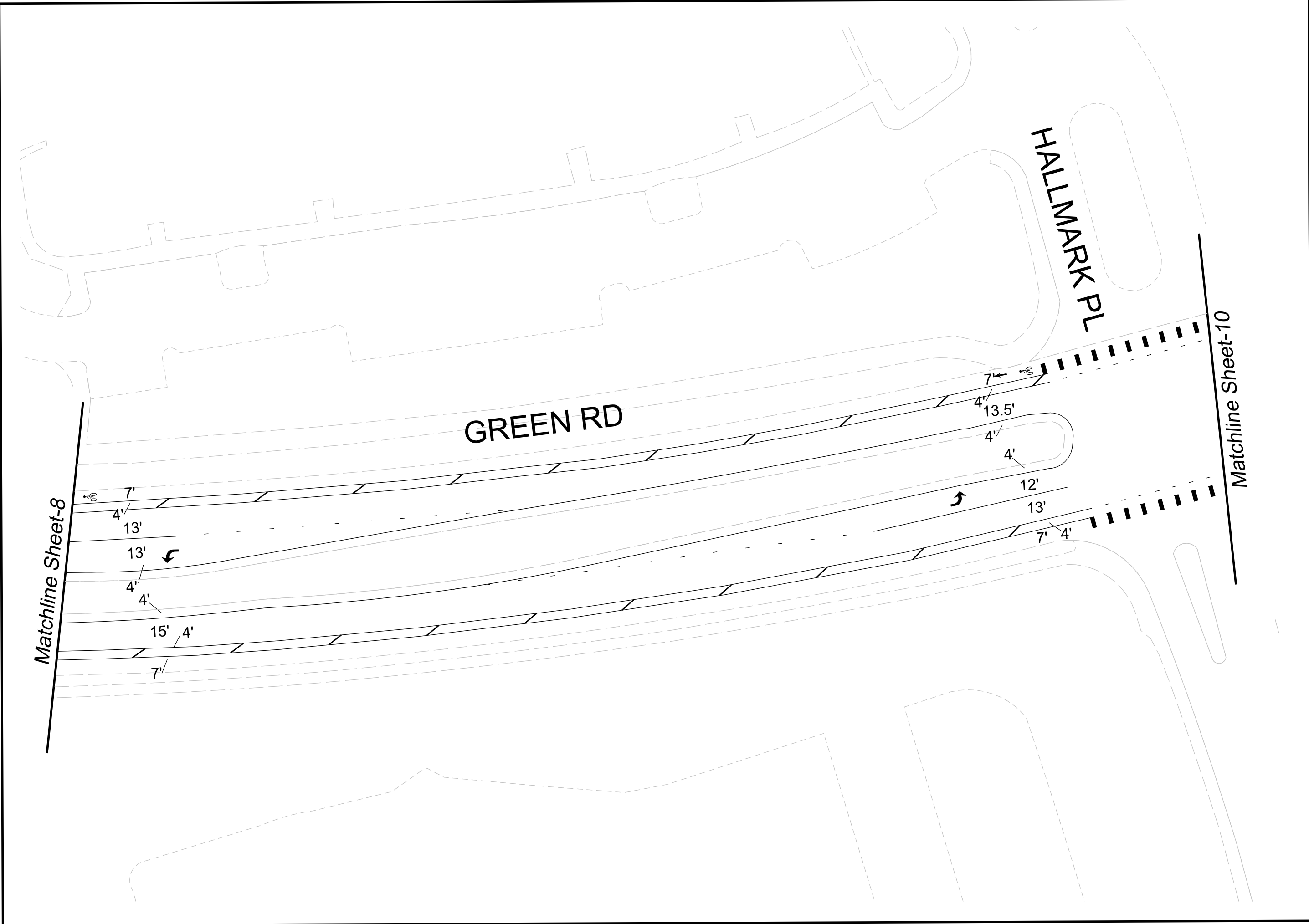
PAVEMENT MARKING PLANS

CITY RESURFACING  
Green Rd  
From New Hope Church Road  
to Spring Forest Rd

REVISIONS	

SCALES	
HSCALE	
VSCALE	
SHEET NO.	





**CITY OF RALEIGH**  
TRANSPORTATION  
DEPARTMENT



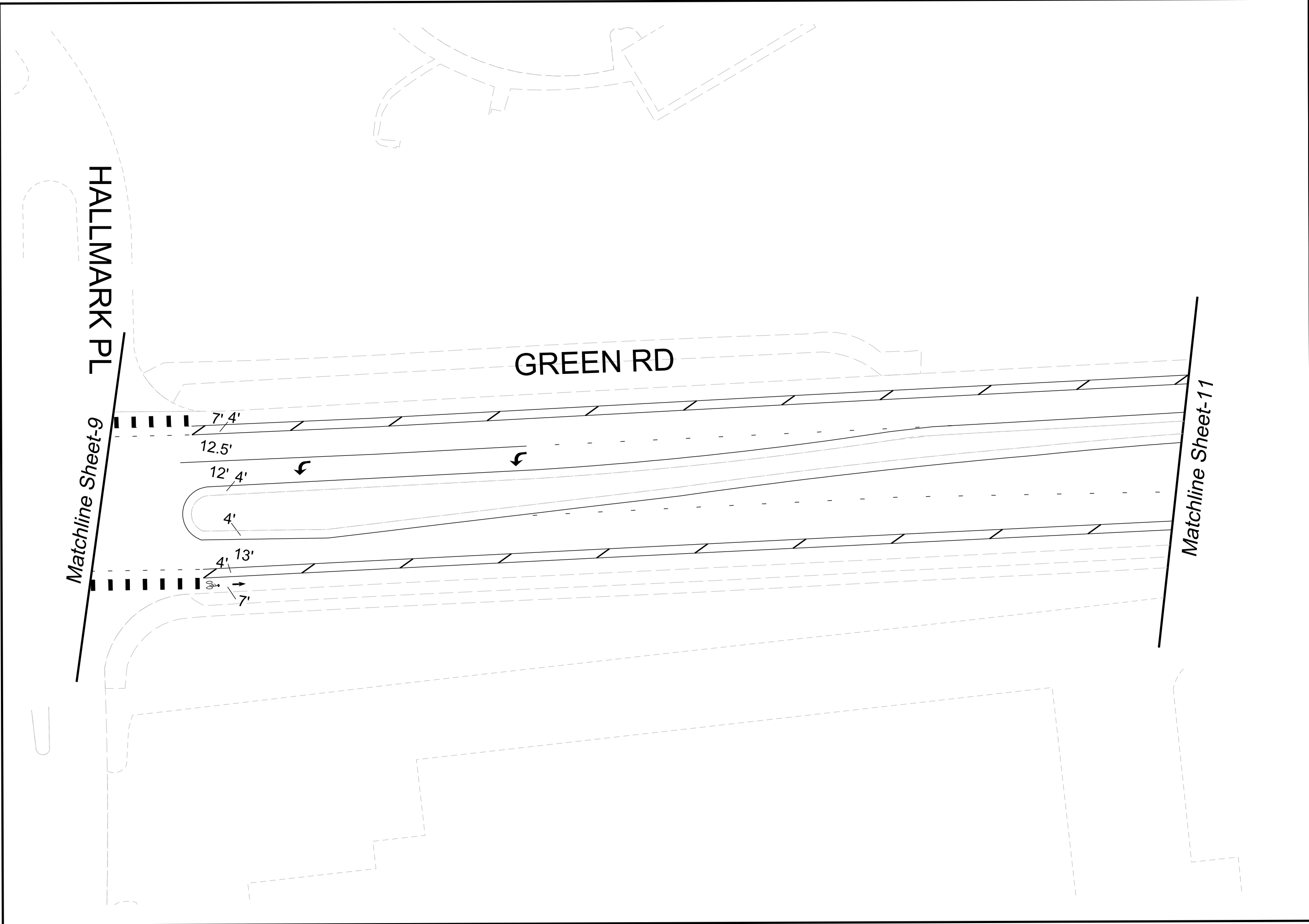
**PAVEMENT MARKING PLANS**

**CITY RESURFACING**  
Green Rd  
From New Hope Church Road  
to Spring Forest Rd

REVISIONS	

SCALES	
HSCALE	
VSCALE	
SHEET NO.	

PM-9




	<p><b>CITY OF RALEIGH</b> TRANSPORTATION DEPARTMENT</p>
PAVEMENT MARKING PLANS	
<p><b>CITY RESURFACING</b> Green Rd From New Hope Church Road to Spring Forest Rd</p>	
REVISIONS	
SCALES	
<small>HSCALE</small> <small>VSCALE</small> <small>SHEET NO.</small>	
PM-10	

Matchline Sheet-10

Matchline Sheet-12

GREEN RD

MILLBROOK RD



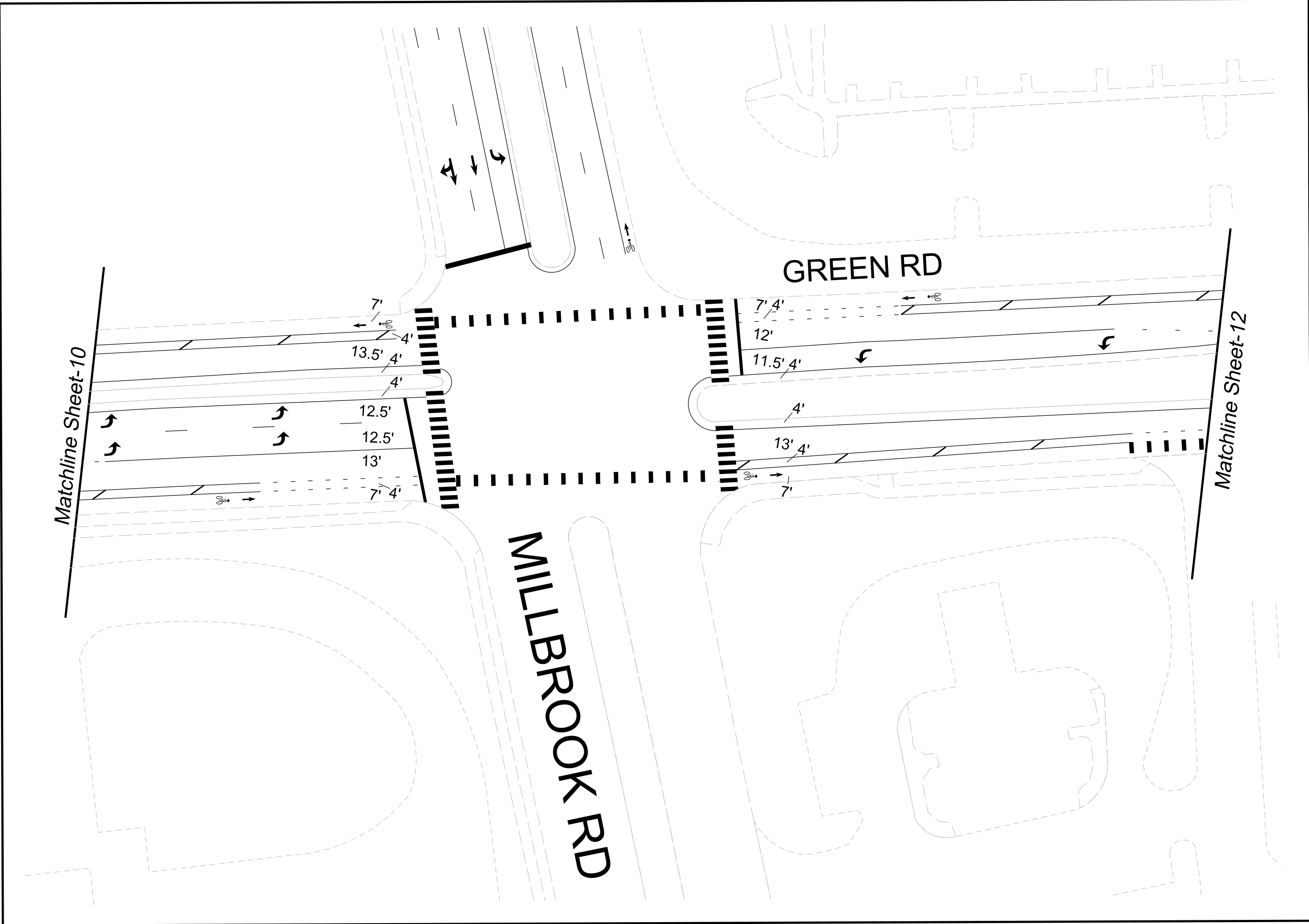
REVISIONS

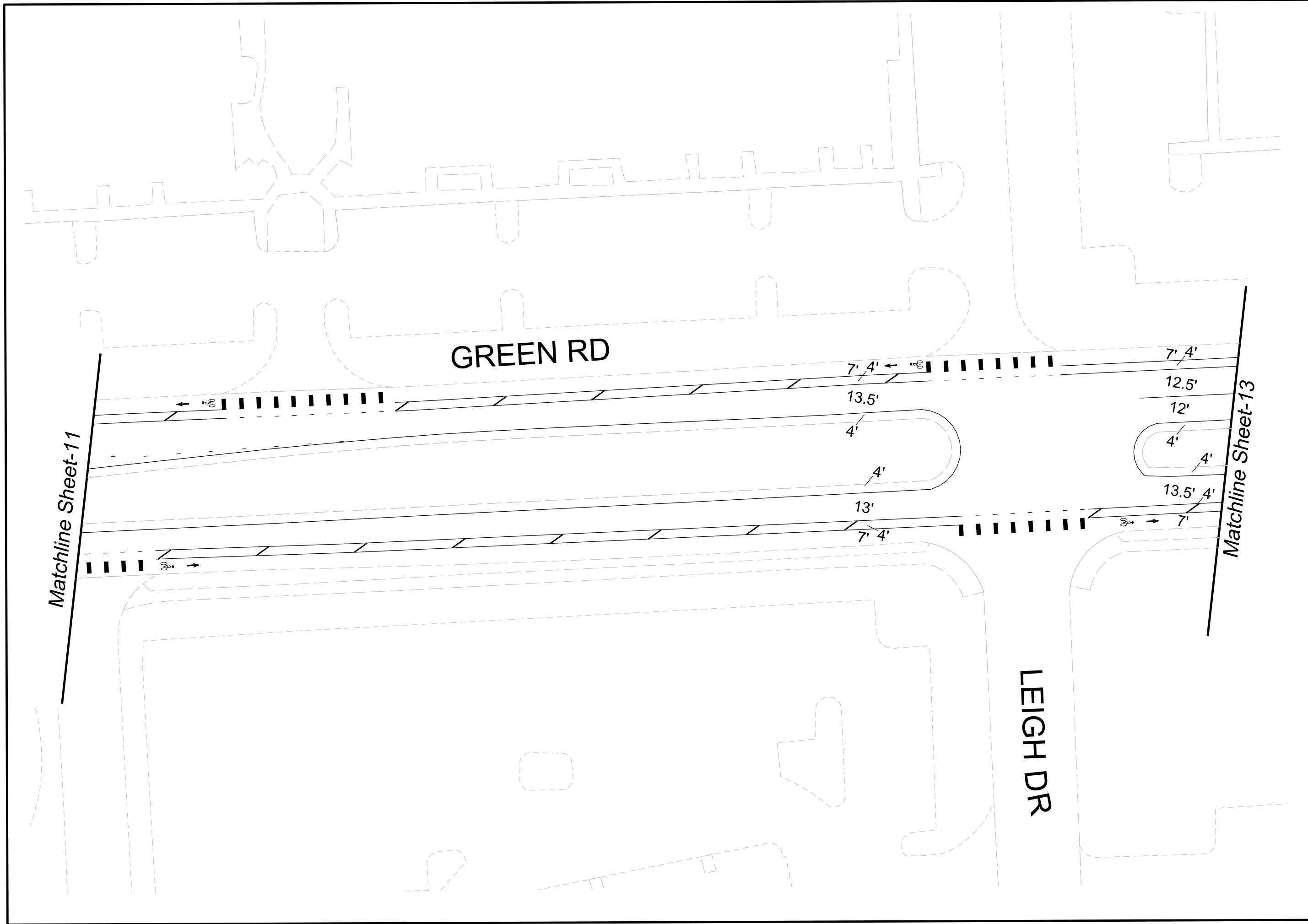
SCALES

HSCALE

VSCALE

SHEET NO.





**CITY OF RALEIGH**  
 TRANSPORTATION  
 DEPARTMENT




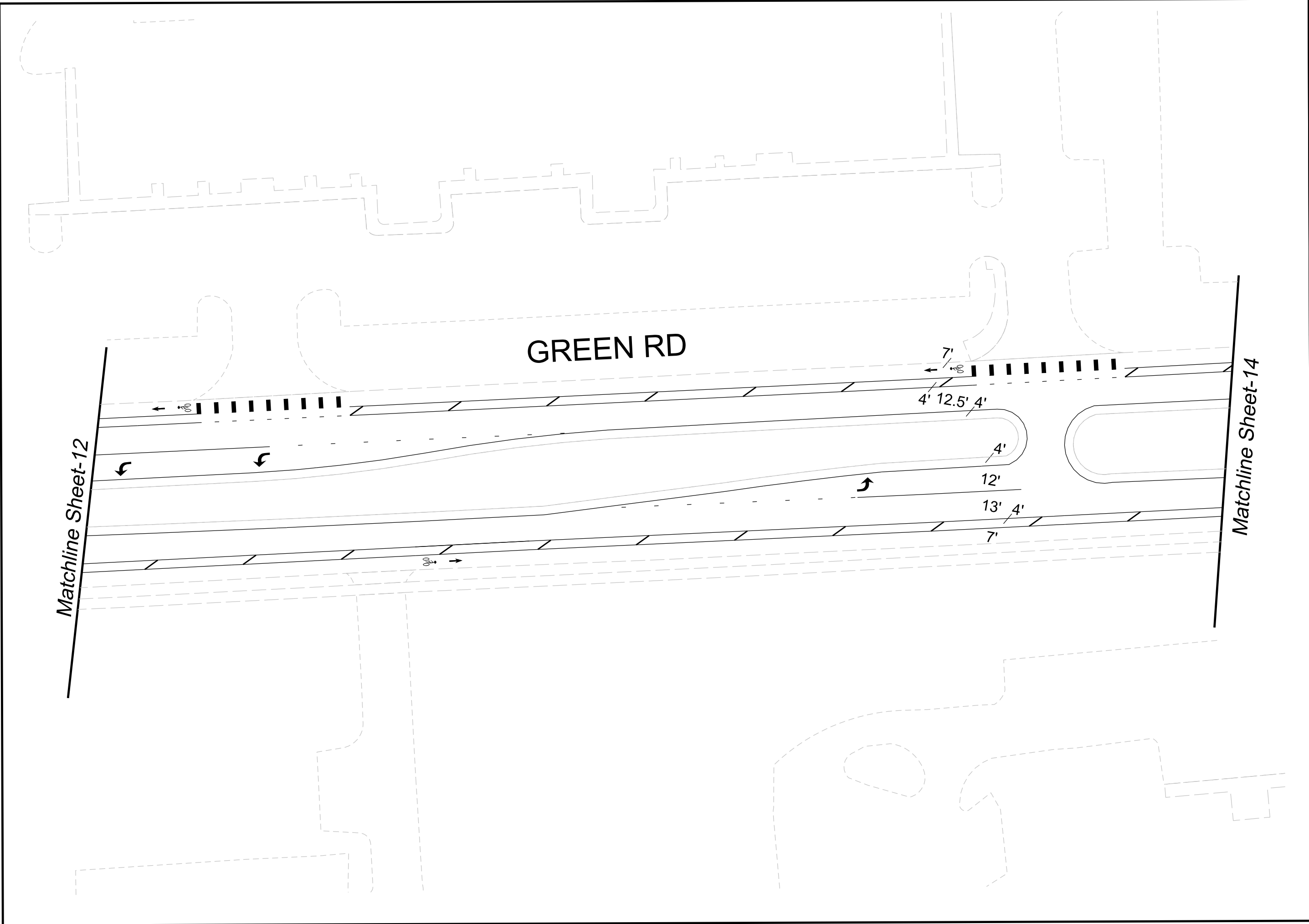
**PAVEMENT MARKING PLANS**

**CITY RESURFACING**  
 Green Rd  
 From New Hope Church Road  
 to Spring Forest Rd

REVISIONS	

SCALES	
HSCALE	
VSCALE	
SHEET NO.	

PM-12

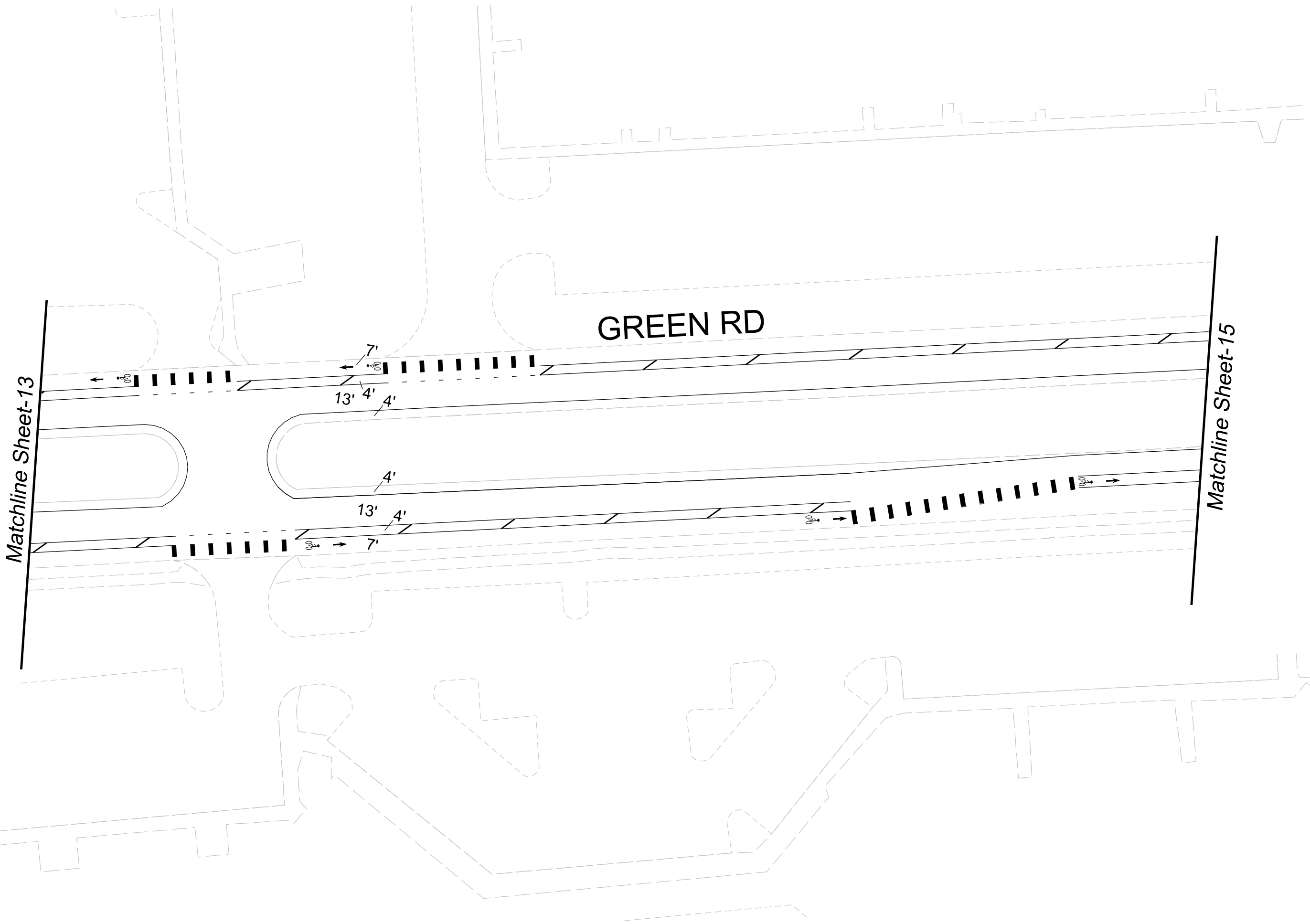


PAVEMENT MARKING PLANS

CITY RESURFACING  
Green Rd  
From New Hope Church Road  
to Spring Forest Rd

REVISIONS	



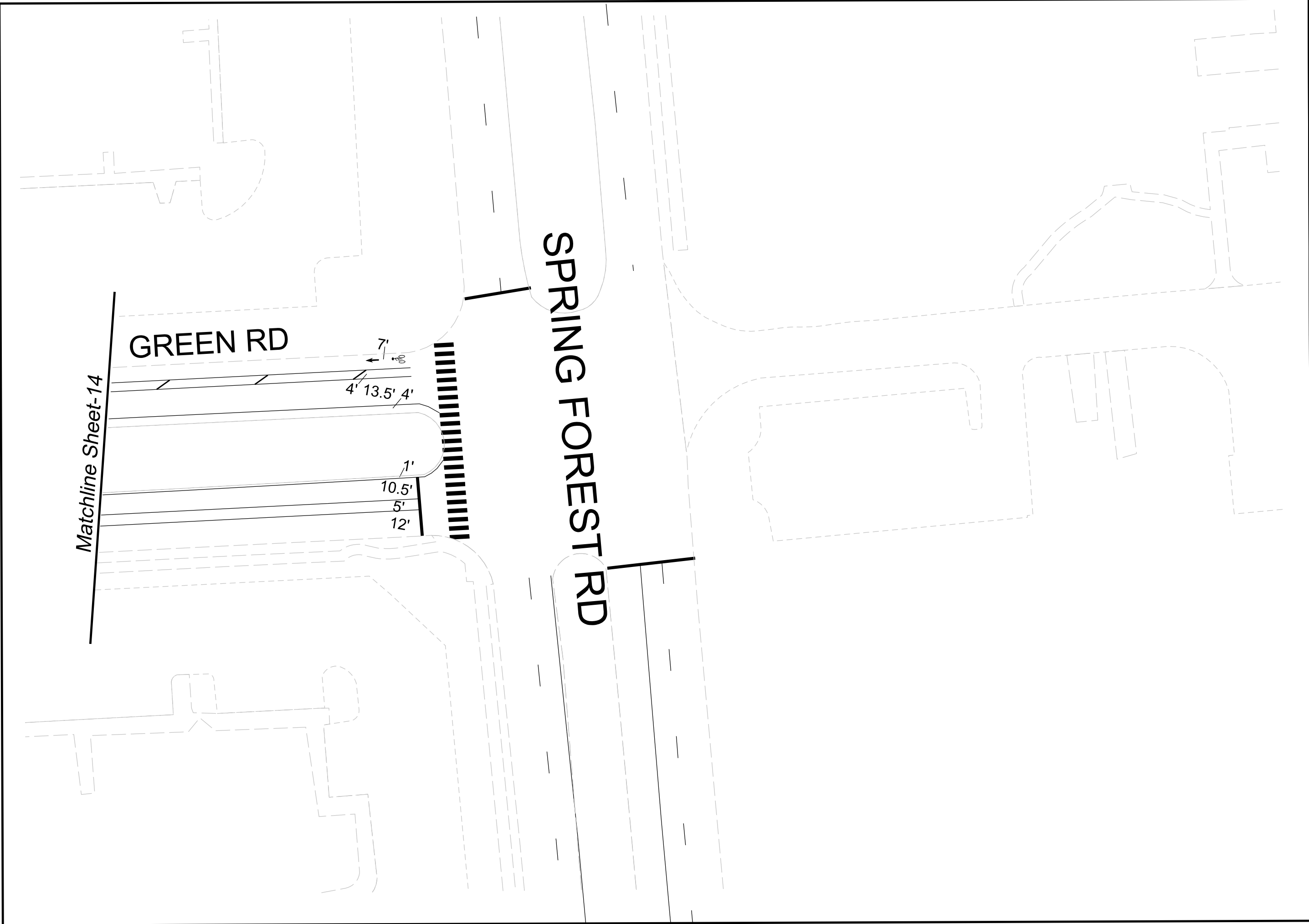
SCALES	
HSCALE	
VSCALE	
SHEET NO.	



REVISIONS

SCALES  
HSCALE  
VSCALE

SHEET NO.



REVISIONS	

SCALES	
HSCALE	
VSCALE	

SHEET NO.	