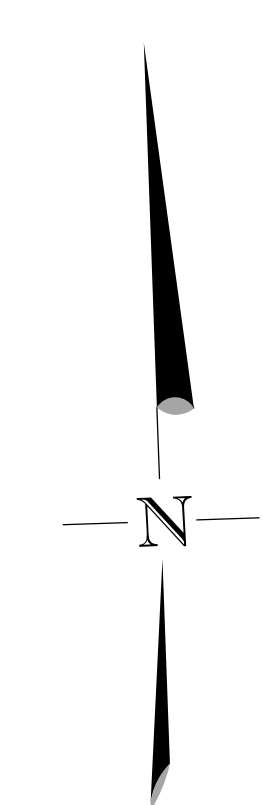


VICINITY MAP (NOT TO SCALE)



CITY OF RALEIGH
ENGINEERING SERVICES
DEPARTMENT



PRELIMINARY PLANS
DO NOT USE FOR CONSTRUCTION
PLANS REVIEW 25%

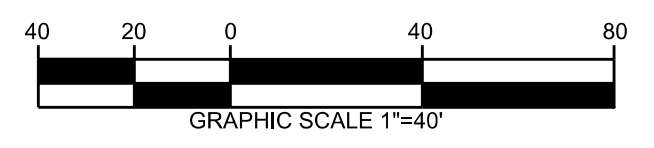
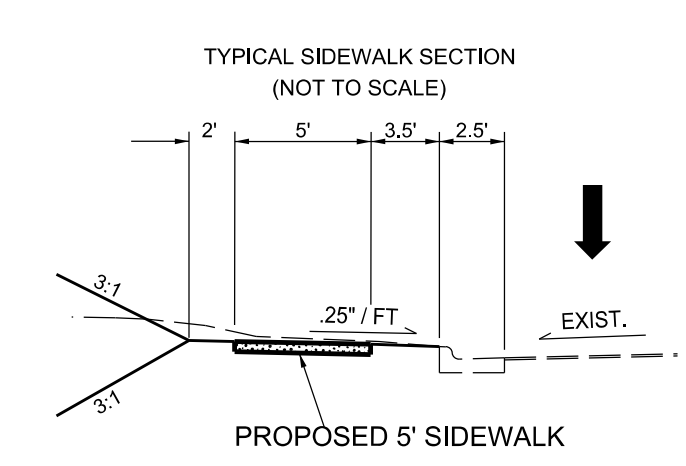
SIDEWALK
PETITION SW 2019-16

MARCOM STREET
FROM GORMAN STREET
TO STOVALL DRIVE

DATE:	11/08/2019
CADD TECH:	AK
CHECKED BY:	
REVISIONS	
NO.	DATE

SCALES
HSCALE 1" = 40'
VSCALE N/A
SHEET NO.

PET-1



LEGEND

RIGHT OF WAY	———
PROPERTY LINE	———
EXISTING PAVEMENT	———
EXISTING CURB & GUTTER	———
PROPOSED CURB & GUTTER AND SIDEWALK IMPROVEMENTS	———

- NOTE:
1. THIS MAP IS AN APPROXIMATION OF PROPOSED IMPROVEMENTS.
 2. THIS MAP IS NOT INTENDED TO BE USED FOR DESIGN. SIDEWALK WIDTH AND ALIGNMENTS MAY BE ADJUSTED DURING FINAL DESIGN TO AVOID MAJOR IMPACTS IN CERTAIN AREAS AS DETERMINED BY CITY ENGINEERING STAFF.
 3. ADDITIONAL EASEMENTS MAY BE NEEDED IN ORDER TO INSTALL THE IMPROVEMENTS AS PROPOSED.
 4. PLANIMETRICS ARE PER WAKE COUNTY GIS INFORMATION, NOT EXACT AND NOT FIELD VERIFIED.