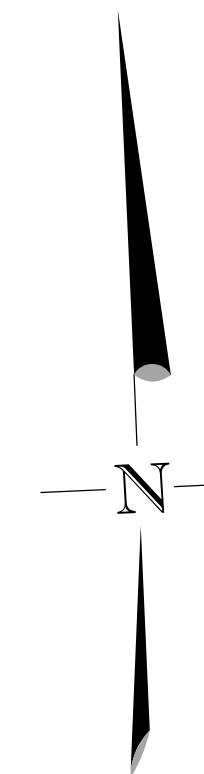



VICINITY MAP (NOT TO SCALE)

\* THE FOLLOWING PROPERTIES MAY HAVE THE SETBACK REDUCED AT THE ENGINEER'S DISCRETION DURING DESIGN TO ACCOMMODATE SEVERE TOPOGRAPHIC CHALLENGES AND PROPERTY IMPACTS.



PRELIMINARY PLANS  
DO NOT USE FOR CONSTRUCTION  
PLANS REVIEW 25%



CITY OF RALEIGH  
ENGINEERING SERVICES  
DEPARTMENT

SIDEWALK  
PETITION SW 2019-15

KELFORD STREET  
FROM GORMAN STREET  
TO STOVALL DRIVE

DATE: 11/05/2019

CADD TECH: AK

CHECKED BY:

REVISIONS

NO.	DATE

SCALES

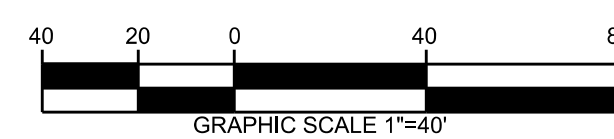
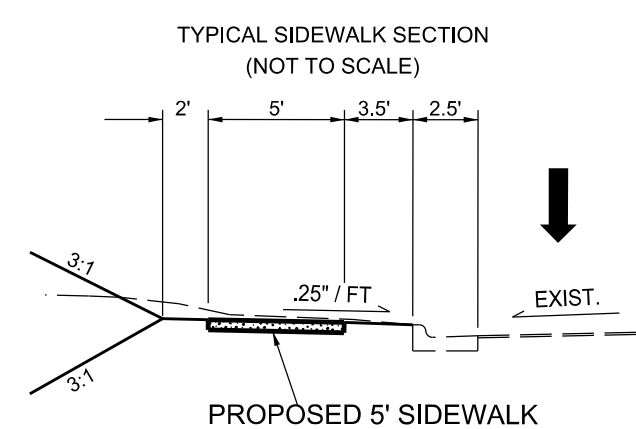
HSCALE 1" = 40'

VSCALE N/A

SHEET NO.

PET-1

- NOTE:
- THIS MAP IS AN APPROXIMATION OF PROPOSED IMPROVEMENTS.
  - THIS MAP IS NOT INTENDED TO BE USED FOR DESIGN. SIDEWALK WIDTH AND ALIGNMENTS MAY BE ADJUSTED DURING FINAL DESIGN TO AVOID MAJOR IMPACTS IN CERTAIN AREAS AS DETERMINED BY CITY ENGINEERING STAFF.
  - ADDITIONAL EASEMENTS MAY BE NEEDED IN ORDER TO INSTALL THE IMPROVEMENTS AS PROPOSED.
  - PLANIMETRICS ARE PER WAKE COUNTY GIS INFORMATION, NOT EXACT AND NOT FIELD VERIFIED.



LEGEND

RIGHT OF WAY	---
PROPERTY LINE	---
EXISTING PAVEMENT	---
EXISTING CURB & GUTTER	---
PROPOSED CURB & GUTTER AND SIDEWALK IMPROVEMENTS	---